

Alaska Interagency Coordination  
Center Situation Report  
Tuesday - 06/25/2013

| Wildland Fires                   | New | Out | Active | Npr | YTD Fires | YTD Acres |
|----------------------------------|-----|-----|--------|-----|-----------|-----------|
| <b>Alaska Fire Service (AFS)</b> | 4   | 0   | 52     | 0   | 73        | 56,390.0  |
| GAD (Galena Zone)                | 0   | 0   | 13     | 0   | 18        | 12,892.8  |
| MID (Military)                   | 0   | 0   | 7      | 0   | 17        | 854.1     |
| TAD (Tanana Zone)                | 2   | 0   | 15     | 0   | 18        | 40,136.0  |
| UYD (Upper Yukon Zone)           | 2   | 0   | 17     | 0   | 20        | 2,507.1   |
| <b>State of Alaska (DOF)</b>     | 3   | 5   | 33     | 0   | 247       | 390,649.0 |
| CRS (Copper River)               | 0   | 0   | 0      | 0   | 11        | 2.2       |
| DAS (Delta)                      | 1   | 1   | 0      | 0   | 10        | 7.3       |
| FAS (Fairbanks)                  | 0   | 1   | 12     | 0   | 70        | 959.4     |
| HNS (Haines)                     | 0   | 0   | 0      | 0   | 2         | 0.3       |
| KKS (Kenai)                      | 0   | 0   | 2      | 0   | 40        | 45.7      |
| MSS (AnchorageMatSu Area)        | 0   | 2   | 1      | 0   | 65        | 133.2     |
| SWS (Southwest)                  | 1   | 0   | 14     | 0   | 32        | 352,350.6 |
| TAS (Tok)                        | 1   | 1   | 4      | 0   | 17        | 37,150.3  |
| <b>Forest Service (USFS)</b>     | 0   | 0   | 1      | 0   | 7         | 1.7       |
| CGF (Chugach)                    | 0   | 0   | 1      | 0   | 4         | 1.4       |
| TNF (Tongass)                    | 0   | 0   | 0      | 0   | 3         | 0.3       |
| <b>Statewide Totals</b>          | 7   | 5   | 86     | 0   | 327       | 447,040.7 |

**Active Wildfires:**

| Protection Summary: | CRI | FUL | MOD | LIM | UNPL | TOTAL |
|---------------------|-----|-----|-----|-----|------|-------|
| AFS Protection:     | 2   | 9   | 2   | 39  | 0    | 52    |
| DOF Protection:     | 4   | 8   | 2   | 18  | 1    | 33    |
| USFS Protection:    | 0   | 1   | 0   | 0   | 0    | 1     |
| Protection Totals:  | 6   | 18  | 4   | 57  | 1    | 86    |

**Status Summary:**

|                  | Staffed         |                   | Unstaffed       |                   |
|------------------|-----------------|-------------------|-----------------|-------------------|
|                  | Contained (S/C) | Uncontained (S/U) | Contained (U/C) | Uncontained (U/U) |
| AFS Protection:  | 0               | 5                 | 6               | 41                |
| DOF Protection:  | 1               | 9                 | 10              | 13                |
| USFS Protection: | 0               | 0                 | 1               | 0                 |
| Status Totals:   | 1               | 14                | 17              | 54                |

---

**Fuels Management Fires**

|                             | YTD Fires | YTD Acres | New | Active | Out Yesterday |
|-----------------------------|-----------|-----------|-----|--------|---------------|
| Borough                     | 1         | 0.5       | 0   | 0      | 0             |
| FWS (US Fish & Wildlife)    | 1         | 5.0       | 0   | 0      | 0             |
| Military                    | 11        | 5,149.0   | 0   | 2      | 0             |
| NPS (National Park Service) | 2         | 20.0      | 0   | 0      | 0             |
| Fuels Management Totals:    | 15        | 5,174.5   | 0   | 2      | 0             |

## New - AFS

Daily Report From: 06/24

**1.5 Acreage On 06/24**

**HL1N** Lat: **66:52:00.0** Status: **U/U** Acres: **1.5** Option: **LIMITED**  
Lon: **148:47:30.4** Start Date: 6/24/13 Area: **UYD**  
Legal: 024N 006W 35 F Out Date:  
#381 Owner: FWS Admin: YFR-Yukon Flats  
Name: **Hardpac Creek** Cause:

Personnel in surveillance aircraft N901IN reported this fire. No smoke or flame was visible. There was 10% cloud cover. The fire plots in Limited and was placed in monitor status.

Daily Report From: 06/24

**1,500.0 Acreage On 06/24**

**HL1C** Lat: **66:12:02.0** Status: **S/U** Acres: **1,500.0** Option: **FULL**  
Lon: **145:49:41.0** Personnel: **8** Start Date: 6/24/13 Area: **UYD**  
Legal: 016N 009E 22 F Out Date:  
#378 Owner: NCA Admin: BirchCreek  
Name: **Three Lakes** Cause: Lightning

The fire is being managed for natural resource benefit and point protection as needed. Eight smokejumpers remain on the fire for structure protection.

Daily Report From: 06/24

**20.0 Acreage On 06/24**

**HL1B** Lat: **64:36:57.6** Status: **U/U** Acres: **20.0** Option: **LIMITED**  
Lon: **154:10:08.4** Start Date: 6/24/13 Area: **TAD**  
Legal: 010S 023E 13 K Out Date:  
#377 Owner: FWS Admin: NOR-Nowitna  
Name: **Little Mud** Cause:

At 1514 personnel in surveillance aircraft N309VS reported this 100% active fire backing and running with 50 yard spotting. Flame lengths were 1-10 ft with a moderate rate of spread. The fire was burning in spruce/hardwood mix. Winds were out of the north at 3-5 mph with 20% cloud cover. The fire is 7 miles northeast of the Round Lake RAWS. The fire plots in Limited and was placed in monitor status.

Daily Report From: 06/24

**60.0 Acreage On 06/24**

**HL07** Lat: **64:05:52.2** Status: **U/U** Acres: **60.0** Option: **LIMITED**  
Lon: **151:35:13.8** Start Date: 6/24/13 Area: **TAD**  
Legal: 009S 021W 36 F Out Date:  
#376 Owner: BLM Admin: NDO-Fairbanks District  
Name: **Dead Fish Lake** Cause:

At 1406 personnel in surveillance aircraft N309VS reported this 0.3 acre, 90% active fire burning in spruce/hardwood mix. Flame lengths were 1-3 ft., moving to the south with a low rate of spread. Winds were out of the north at 4-7 mph with 100% cloud cover. There are water sources near the fire. At 2225 A/A 4WA reported the fire was 60 acres. The fire plots in Limited protection and was placed in monitor status.

## New - DOF

Daily Report From: 06/24

**0.9 Acreage On 06/24**

Lat: **63:43:38.4** Status: **Out** Acres: **0.9** Option: **FULL**  
**312380** Lon: **144:39:57.0** Start Date: 6/24/13 Area: **DAS**  
 Legal: 014S 016E 4 F Out Date: 6/24/13  
 #380 Owner: STA Admin: DOT-Dept. of Transportation  
 Name: **Craig Lake Trail** Cause: Human

A type 3 engine from Tok area discovered a 1/4 acre fire in grass along the road near the Craig Lake Trail. The fire was quickly contained and controlled. The Tok prevention officer was requested. The fire plotted in Delta Area Forestry area. One Delta Area Forestry engine was dispatched. The Delta engine and the Tok prevention engine consulted on the cause. The fire was declared out.

Daily Report From: 06/24

**40.0 Acreage On 06/24**

Lat: **63:31:41.0** Status: **U/U** Acres: **40.0** Option: **LIMITED**  
**304379** Lon: **154:21:14.1** Start Date: 6/24/13 Area: **SWS**  
 Legal: F Out Date:  
 #379 Owner: NCA Admin: Doyon Regional Corporation  
 Name: **Von Frank** Cause: Lightning

222ME reports the fire to be 5% active, creeping, and smoldering following rain showers which occurred shortly after the fire was initially reported. 222ME also located a cabin and an outbuilding approximately 7 miles SW of the fire. Helicopter 212HL launched to assess another reported cabin, but due to time constraints was unable to locate it. The fire will be flown tomorrow to asses near by structures and whether or not point protection will be applied.

Daily Report From: 06/24

**0.5 Acreage On 06/24**

Lat: **63:44:59.3** Status: **Out** Acres: **0.5** Option: **UNPLANNED**  
**TAS-3016** Lon: **144:10:10.7** Start Date: 6/24/13 Area: **TAS**  
 Legal: Out Date: 6/24/13  
 #016 Owner: Unknown Admin: Unknown - Unknown  
 Name: Cause: Lightning

Fire was found by detection flight and is being called out. Natural out.

**Staffed - AFS**

**Daily Report From: 06/23**

**695.0 Acre Change Since 06/22**

Lat: **63:54:29.4** Status: **S/U** Acres: **700.0** Option: **LIMITED**  
**HLT1** Lon: **151:22:03.6** Personnel: **8** Start Date: 6/22/13 Area: **TAD**  
**332359** Legal: 012S 019W 06 F Out Date:  
 #359 Owner: NPS Admin: DEP-Denali  
 Name: **Moving River** Cause: Lightning

Zone Detection aircraft N309VS reconned the fire and reported it as 100% active, running, and torching in mixed spruce. Cabins were identified for point protection and 8 smokejumpers were placed to perform this duty. The fire remains in monitor status.

Daily Report From: 06/24

4,400.0 Acre Change Since 06/23

**HLF5** Lat: **66:48:31.8** Status: **S/U** Acres: **12,500.0** Option: **LIMITED**  
**332332** Lon: **150:56:46.8** Personnel: **2** Start Date: 6/20/13 Area: **TAD**  
 Legal: 023N 016W 23 F Out Date:  
 #332 Owner: BLM Admin: NOD  
 Name: **Prospect Creek** Cause: Lightning

The fire saw an increase in activity and growth today. Observed fire behavior included continuous crowning, group tree torching, and spotting 1/4 mile in front of the fire. The main direction of growth was to the south and southwest, though the fire grew in all directions. Fire personnel monitored the fire and provided information to the local residents. The fire remains in monitor status.

Daily Report From: 06/24

0.0 Acre Change Since 06/23

**HLE7** Lat: **67:22:57.0** Status: **S/U** Acres: **752.0** Option: **FULL**  
**332326** Lon: **145:39:14.4** Personnel: **30** Start Date: 6/20/13 Area: **UYD**  
 Legal: 030N 009E 36 F Out Date:  
 #326 Owner: NCA Admin: Venetie  
 Name: **Marten Creek** Cause: Lightning

Ten Chena IHC crew members mobilized to fire #302. FYU #1 Type 2 crew and the remaining members of the Chena IHC continued mopping up the fire. The plan is the same for tomorrow.

|                       |           |
|-----------------------|-----------|
| Assigned Crews:       | Assigned: |
| Chena IHC             | 6/22      |
| Fort Yukon # 1 Type 2 | 6/23      |

Daily Report From: 06/24

-10.0 Acre Change Since 06/23

**HLC0** Lat: **67:27:00.0** Status: **S/U** Acres: **70.0** Option: **FULL**  
**PDHLC0** Lon: **145:32:00.0** Personnel: **10** Start Date: 6/20/13 Area: **UYD**  
 Legal: 030N 010E 04 F Out Date:  
 #302 Owner: NCA Admin: Venetie  
 Name: **Timber Creek** Cause: Lightning

Ten Chena IHC crew members have staffed the fire. Helicopter 500EH is supporting the fire. Fire activity is reported as smoldering on a ridgetop. Personnel will continue mop up operations tomorrow.

### Staffed - DOF

Daily Report From: 06/24

0.0 Acre Change Since 06/23

**HLT3** Lat: **61:50:23.4** Status: **S/U** Acres: **19.0** Option: **FULL**  
**304361** Lon: **156:29:07.2** Personnel: **22** Start Date: 6/22/13 Area: **SWS**  
**PNHLT3** Legal: F Out Date:  
 #361 Owner: NCA Admin: NCA-Other  
 Name: **Moose Creek** Cause: Lightning

The Northstar crew replaced the load of SMJ's today. There was no acreage gain but still lots of smokes within 100 feet of the perimeter. The fire is currently 50% contained and the crew continued building sawline and securing the fire. A 0.5 acre spotfire 400 feet north of the main fire was secured today and should be 100% out tomorrow. Mop up is slow due to heavy fuels and spotty perimeter. Estimate control by 7/1.

|                   |           |
|-------------------|-----------|
| Assigned Crews:   | Assigned: |
| North Star Type 2 | 6/23      |

Daily Report From: 06/24

200.0 Acre Change Since 06/23

**HLS2** Lat: **63:51:09.6** Status: **S/U** Acres: **300.0** Option: **Limited**  
**313357** Lon: **143:43:36.0** Personnel: **1** Start Date: 6/22/13 Area: **TAS**  
 Legal: 24N 9E 20 C Out Date:  
 #357 Owner: STA Admin: FOR-Forestry  
 Name: **Billy Creek** Cause: Lightning

Fire was flown today by 7DG on detection flight and shall remain in monitor status.

Daily Report From: 06/24

0.0 Acre Change Since 06/23

**HLE4** Lat: **64:18:40.6** Status: **S/U** Acres: **80.0** Option: **UNPLANNED**  
**311323** Lon: **149:12:45.1** Personnel: **127** Start Date: 6/20/13 Area: **FAS**  
**PNHLE4** Legal: 7S 8W 18 F Out Date:  
 #323 Owner: MIL Admin: No-Entered  
 Name: **Clear AFB** Cause: Lightning

Crews continued to improve existing lines and mop up 50 - 75 feet around the fire perimeter. Gusty winds and convective heating caused dust devils in the interior of the fire. Resources will continue mopping up 150 feet in on the West, East and North flanks of the fire tomorrow. The fire is now 40% contained.

|                 |           |      |
|-----------------|-----------|------|
| Assigned Crews: | Assigned: |      |
| Fairbanks # 2   | Type 2    | 6/20 |
| Hughes          | Type 2    | 6/22 |
| Rogue River     | IHC       | 6/23 |
| White Mountain  | Type 2 IA | 6/20 |

Daily Report From: 06/24

0.0 Acre Change Since 06/23

**HLC3** Lat: **61:48:00.0** Status: **S/U** Acres: **130.0** Option: **MODIFIED**  
**304289** Lon: **158:18:53.4** Personnel: **40** Start Date: 6/19/13 Area: **SWS**  
**PNHLC3** Legal: 20N 50W 15 S Out Date:  
 #289 Owner: STA Admin: L&W-Lands and Waters  
 Name: **Village Creek** Cause: Lightning

Crews found 16 hotspots within 100 feet of the perimeter on Division A & 18 hotspots within 100 feet on the perimeter on Division Z.

|                 |           |      |
|-----------------|-----------|------|
| Assigned Crews: | Assigned: |      |
| Scammon Bay     | Type 2    | 6/21 |
| Zig Zag         | IHC       | 6/23 |

Daily Report From: 06/24

0.0 Acre Change Since 06/23

**HK87** Lat: **61:47:36.6** Status: **S/U** Acres: **90.0** Option: **MODIFIED**  
**304288** Lon: **158:16:49.2** Personnel: **59** Start Date: 6/19/13 Area: **SWS**  
**PNHK87** Legal: 20N 50W 26 S Out Date:  
 #288 Owner: BLM Admin: AND-Anchorage District  
 Name: **Qguohaydok** Cause: Lightning

A light rain hit the fire near the end of shift. Minimal fire activity today, but still plenty of potential. 90% of the fire is mopped up 100 feet in and they are now working 200 feet in. More than 50 smokes were extinguished today within 100 feet of line. Estimated control date of 6/28. Projected demobe of Prineville Crew 6/26. Tentative demob of Yukon and Chevak 6/29.

|                 |           |      |
|-----------------|-----------|------|
| Assigned Crews: | Assigned: |      |
| Chevak          | Type 2    | 6/22 |
| Prineville      | IHC       | 6/23 |
| Yukon           | Type 2 IA | 6/20 |

Daily Report From: 06/24

0.0 Acre Change Since 06/23

**HK6Z** Lat: **61:02:32.4** Status: **S/U** Acres: **2,700.0** Option: **LIMITED**  
**304275** Lon: **154:11:20.4** Personnel: **12** Start Date: 6/18/13 Area: **SWS**  
**PNHK6Z** Legal: 11N 28W 23 S Out Date:  
#275 Owner: NPS Admin: LCP-Lake Clark  
Name: **Kristin Creek** Cause: Lightning

The four man crew continued to secure the safety of multiple structures. Due to increased fire behavior, J-66 was launched from McGrath to assist with structure protection. Eight jumpers were deployed and reported that the fire had bumped the runway. Due to smoke, the visibility was poor and an accurate size-up could not occur. Plans for tomorrow consist of N904AK shuttling supplies out, if visibility allows, and assessing whether or not more action needs to take place.

Daily Report From: 06/24

0.0 Acre Change Since 06/23

**HK42** Lat: **64:52:27.9** Status: **S/C** Acres: **120.0** Option: **CRITICAL**  
**311258** Lon: **147:05:55.5** Personnel: **100** Start Date: 6/17/13 Area: **FAS**  
**PNHK42** Legal: 1N 3E 27 F Out Date:  
#258 Owner: PRI Admin: PRI-Private  
Name: **Kanuti** Cause: Human

Crews continued mop up today and the fire was declared contained as of end of shift. Tomorrow crews will continue mop up and grid the fire to insure that it will be 100% out.

|                       |           |
|-----------------------|-----------|
| Assigned Crews:       | Assigned: |
| Delta # 1 T2          | 6/17      |
| Hooper Bay # 2 Type 2 | 6/21      |
| Huslia # 2 Type 2     | 6/21      |
| Tanana Chiefs Type 2  | 6/17      |



Daily Report From: 06/24

3,083.0 Acre Change Since 06/23

**HJD1** Lat: **62:30:37.2** Status: **S/U** Acres: **34,578.0** Option: **Limited**  
**313145** Lon: **141:24:50.4** Personnel: **21** Start Date: 5/31/13 Area: **TAS**  
**PDHJD1** Legal: 8N 22E 6 C Out Date:  
#145 Owner: FWS Admin: TER-Tetlin  
Name: **Chisana River** Cause: Lightning

Minimal fire spread with group and single tree torching.

Daily Report From: 06/24

15,552.0 Acre Change Since 06/23

**HJC8** Lat: **61:27:19.8** Status: **S/U** Acres: **169,049.1** Option: **LIMITED**  
**304144** Lon: **155:41:26.4** Personnel: **84** Start Date: 5/31/13 Area: **SWS**  
**PNHJC8** Legal: 16N 36W 23 S Out Date:  
#144 Owner: BLM Admin: AND-Anchorage District  
Name: **Lime Hills** Cause: Lightning

One load of smoke jumpers were inserted 12 miles east of the fire to prep a structure complex with hoselay and sprinklers. They will also build a contingency line behind adjacent allotments. Crews are now working 300 feet in, by mopping up the burnout which occurred days ago around Lime Village. This portion is expected to be done 6/27. Tomorrow the crews will also work on the south and west sides of Lime Village to be prepared incase the fire jumps the river. 222ME reports creeping fire behavior with single tree torching and spotting along the perimeter. Unable to check the east/southeast part of the fire due to reduced visibility.

|                  |           |
|------------------|-----------|
| Assigned Crews:  | Assigned: |
| Midnight Sun IHC | 6/14      |
| Shageluk T 2     | 6/18      |
| Winema IHC       | 6/24      |

Daily Report From: 06/24

16,326.0 Acre Change Since 06/23

**HK6V** Lat: **62:32:09.6** Status: **S/U** Acres: **142,350.1** Option: **LIMITED**  
**304140** Lon: **156:46:40.8** Personnel: **18** Start Date: 5/31/13 Area: **SWS**  
**PNHK6V** Legal: 28N 41W 13 S Out Date:  
#140 Owner: STA Admin: L&W-Lands and Waters  
Name: **Moore Creek** Cause: Lightning

BLM South Zone FMO and IC to visit Flat 6/25/2013 to determine strategy for protection of the historic mining community. Acreage decrease due to more accurate mapping. 222ME reported the fire to be 100% active along the perimeter, creeping with single tree torching, and spotting in the black spruce, with diminished fire behavior in the white spruce and hardwoods.

|                 |           |
|-----------------|-----------|
| Assigned Crews: | Assigned: |
| Gannet Glacier  | Type 2 IA |
| Yukon           | T 2 IA    |
|                 | 6/22      |
|                 | 6/20      |

**Unstaffed - AFS**

Daily Report From: 06/24

0.0 Acre Change Since 06/23

**HL0A** Lat: **67:55:13.2** Status: **U/U** Acres: **2.0** Option: **Limited**  
**374** Lon: **157:31:52.2** Start Date: 6/23/13 Area: **GAD**  
Legal: 29N 6E 8 K Out Date:  
#374 Owner: NPS Admin: NOP-Noatak  
Name: **Sandy Ridge** Cause: Lightning

The fire was not flown.

Daily Report From: 06/24

0.0 Acre Change Since 06/23

**HLP0** Lat: **66:40:45.0** Status: **U/U** Acres: **1.0** Option: **LIMITED**  
Lon: **146:40:13.0** Start Date: 6/23/13 Area: **UYD**  
Legal: 021N 005E 04 F Out Date:  
#372 Owner: FWS Admin: YFR-Yukon Flats  
Name: **Hadweenzie** Cause: Lightning

The fire was observed by personnel on N9011N on 6/23. The fire is in monitor status.

Daily Report From: 06/24

5.0 Acre Change Since 06/23

**HLZ3** Lat: **67:02:15.0** Status: **U/U** Acres: **6.0** Option: **LIMITED**  
Lon: **147:19:59.0** Start Date: 6/23/13 Area: **UYD**  
Legal: 026N 002E 33 F Out Date:  
#370 Owner: FWS Admin: YFR-Yukon Flats  
Name: **Chandalar** Cause: Lightning

Personnel in surveillance aircraft N9011N report the fire was 90% active, smoldering, backing, and creeping with occasional tree torching in black spruce and hardwoods. Flame lengths were 2-3 ft. Winds were out of the northeast at 2-4 mph with no cloud cover and no precipitation in the area. The fire is in monitor status.



Daily Report From: 06/24 **700.0 Acre Change Since 06/23**  
**HLV5** Lat: **65:36:04.8** Status: **U/U** Acres: **1,000.0** Option: **LIMITED**  
**363** Lon: **159:38:16.8** Start Date: 6/23/13 Area: **GAD**  
Legal: 2n 5w 11 K Out Date:  
#363 Owner: BLM Admin: NOD-Northern District  
Name: **South Fork** Cause: Lightning

At 2120 the fire was flown by zone surveillance aircraft N90114MN. The fire was being held on the south by a drainage. Fire is actively backing and fire is flanking with 1-3 foot flame lengths. The fire size has increased to 1000 acres. Fire is burning mostly in tundra.

---

Daily Report From: 06/24 **0.0 Acre Change Since 06/23**  
**HLT2** Lat: **64:01:35.4** Status: **U/U** Acres: **150.0** Option: **LIMITED**  
Lon: **151:54:43.8** Start Date: 6/22/13 Area: **TAD**  
Legal: 010S 022W 20 F Out Date:  
#360 Owner: BLM Admin: NOD  
Name: **Beaver Log Lakes** Cause: Lightning

Surveillance personnel in N309VS reported a 90% active perimeter, creeping, backing, and running with isolated and group torching. The fire was spotting 30 yards with 1-30 ft. flame lengths. The rate of spread was moderate and to the south. Winds were out of the north at 4-7 mph with 100% cloud cover. There is a cabin located .4 miles from the fire. The fire crossed a creek to the west. The fire remains in monitor status.

---

Daily Report From: 06/24 **15.0 Acre Change Since 06/23**  
**HLQ9** Lat: **64:26:23.6** Status: **U/U** Acres: **21.0** Option: **LIMITED**  
**GAD-356** Lon: **157:36:33.8** Start Date: 6/22/13 Area: **GAD**  
Legal: 12S 6E 23 K Out Date:  
#356 Owner: FWS Admin: INR-Innokko  
Name: **Pike Trap Lake** Cause: Lightning

N90114MN flew fire today. There was a six acre size increase. No potential for spread under current conditions. It should burn out in a couple days. There was some interior pockets burning which indicates deep burn.

---

Daily Report From: 06/24 **-4.5 Acre Change Since 06/23**  
**HLN7** Lat: **68:08:30.0** Status: **U/U** Acres: **0.5** Option: **Limited**  
**GAD-353** Lon: **157:23:28.8** Start Date: 6/22/13 Area: **GAD**  
Legal: 32N 6E 25 K Out Date:  
#353 Owner: NPS Admin: NOP-Noatak  
Name: **Howard Pass** Cause: Lightning

Fire not flown today.

---

Daily Report From: 06/24 **0.0 Acre Change Since 06/23**  
**HLN5** Lat: **67:45:49.8** Status: **U/U** Acres: **172.3** Option: **Limited**  
**GAD-352** Lon: **157:28:04.2** Start Date: 6/22/13 Area: **GAD**  
Legal: Out Date:  
#352 Owner: NPS Admin: NOP-Noatak  
Name: **Imelyak River** Cause: Lightning

Fire not flown today.

Daily Report From: 06/24

**54.0 Acre Change Since 06/23**

**HLM6** Lat: **63:44:00.0** Status: **U/U** Acres: **60.0** Option: **LIMITED**  
Lon: **151:09:00.0** Start Date: 6/21/13 Area: **TAD**  
Legal: 014S 019W 01 F Out Date:  
#350 Owner: NPS Admin: DEP-Denali  
Name: **Bear Creek** Cause: Lightning

AT 1336 personnel in surveillance aircraft N309VS reported the fire was smoldering, creeping, backing and running with single tree torching. Flame lengths were 1-10 feet with a low rate of spread. Winds were out of the north at 4-7 mph with 100% cloud cover. The fire will remain in monitor status.

---

Daily Report From: 06/24

**0.0 Acre Change Since 06/23**

**HLM4** Lat: **66:44:27.0** Status: **U/U** Acres: **7,004.0** Option: **LIMITED**  
**331348** Lon: **153:39:00.0** Start Date: 6/21/13 Area: **TAD**  
Legal: 016N 024E 34 K Out Date:  
#348 Owner: STA Admin: L&W  
Name: **Siruk Creek** Cause: Lightning

Personel in surveillance aircraft N54WA flew the fire today. The fire grew to 7004 acres. The fire remains in monitor status.

---

Daily Report From: 06/24

**0.0 Acre Change Since 06/23**

**HLM0** Lat: **61:18:21.0** Status: **U/C** Acres: **0.2** Option: **CRITICAL**  
Lon: **149:38:20.0** Start Date: 6/21/13 Area: **MID**  
Legal: 014N 002W 16 S Out Date:  
#346 Owner: MIL Admin: ARMY-U.S. Army  
Name: **Fossil Creek** Cause: Human

The fire was last observed on 6/21. The fire remains in monitor status.

---

Daily Report From: 06/24

**7,500.0 Acre Change Since 06/23**

**HLL4** Lat: **64:15:00.0** Status: **U/U** Acres: **16,000.0** Option: **LIMITED**  
Lon: **154:18:00.0** Start Date: 6/21/13 Area: **TAD**  
Legal: 011S 022E 29 K Out Date:  
#342 Owner: BLM Admin: NOD  
Name: **Sulatna River** Cause: Lightning

Personnel in surveillance aircraft N309VS reported that the fire was was 60% active, running, backing, and torching in black spruce and tundra. The rate of spread was high, movement was to the southwest and 80 ft. flame lengths were observed. Winds were out of the northeast at 7-10 mph. The fire remains in monitor status.

---

Daily Report From: 06/24

**0.0 Acre Change Since 06/23**

**HLL5** Lat: **67:24:43.4** Status: **U/U** Acres: **0.5** Option: **FULL**  
Lon: **146:19:00.4** Start Date: 6/21/13 Area: **UYD**  
Legal: 030N 006E 24 F Out Date:  
#341 Owner: NCA Admin: Venetie  
Name: **East Fork** Cause: Lightning

The fire was last observed on 6/21 and remains in monitor status.

Daily Report From: 06/24

**0.0 Acre Change Since 06/23**

**HLK4** Lat: **67:28:49.9** Status: **U/U** Acres: **0.1** Option: **FULL**  
Lon: **145:45:23.1** Start Date: 6/21/13 Area: **UYD**  
Legal: 031N 009E 28 F Out Date:  
#337 Owner: NCA Admin: Venetie  
Name: **Sable Creek** Cause: Lightning

The fire was last observed on 6/21 and remains in monitor status.

Daily Report From: 06/24

**0.0 Acre Change Since 06/23**

**HLJ1** Lat: **66:00:27.0** Status: **U/U** Acres: **100.0** Option: **Limited**  
**GAD-335** Lon: **159:16:16.8** Start Date: 6/21/13 Area: **GAD**  
Legal: 7N 3W 22 Out Date:  
#335 Owner: FWS Admin: SWR-Selawik  
Name: **Tagagawik** Cause: Lightning

Fire not flown today.

Daily Report From: 06/24

**-106.0 Acre Change Since 06/23**

**HLF0** Lat: **67:53:05.6** Status: **U/U** Acres: **90.0** Option: **Limited**  
**GAD-333** Lon: **157:00:47.8** Start Date: 6/20/13 Area: **GAD**  
Legal: 29N 8E 27 K Out Date:  
#333 Owner: NPS Admin: NOP-Noatak  
Name: **Kavachurak 2** Cause: Lightning

Fire not flown today.

Daily Report From: 06/24

**0.0 Acre Change Since 06/23**

**HLF4** Lat: **66:59:10.8** Status: **U/U** Acres: **3.0** Option: **LIMITED**  
Lon: **148:41:16.2** Start Date: 6/20/13 Area: **UYD**  
Legal: 025N 005W 17 F Out Date:  
#331 Owner: FWS Admin: YFR-Yukon Flats  
Name: **Trout Creek** Cause: Lightning

Personnel on surveillance aircraft report there was no growth, no activity, and no visible smokes under 10% cloud cover. The fire remains in monitor status.

Daily Report From: 06/24

**-364.0 Acre Change Since 06/23**

**HLE6** Lat: **67:12:33.0** Status: **U/U** Acres: **1,036.0** Option: **LIMITED**  
**331328** Lon: **151:47:03.6** Start Date: 6/20/13 Area: **TAD**  
**PDHEL6** Legal: 028N 019W 32 F Out Date:  
#328 Owner: STA Admin: L&W  
Name: **Timber Creek** Cause: Lightning

Personnel in surveillance aircraft N54WA flew the fire today. One cabin south of the fire has structure protection in place. The fire remains in monitor status.

Daily Report From: 06/24 **0.0 Acre Change Since 06/23**  
**HLE3** Lat: **66:08:00.0** Status: **U/U** Acres: **2.0** Option: **LIMITED**  
Lon: **142:52:08.0** Start Date: 6/20/13 Area: **UYD**  
Legal: 015N 023E 15 F Out Date:  
#324 Owner: FWS Admin: YFR-Yukon Flats  
Name: **Little Black** Cause: Lightning

Personnel on N9011N could not locate the this fire on 6/23. This fire remains in monitor status.

---

Daily Report From: 06/24 **0.0 Acre Change Since 06/23**  
**HLE2** Lat: **66:13:22.0** Status: **U/U** Acres: **1.0** Option: **LIMITED**  
Lon: **142:39:09.0** Start Date: 6/20/13 Area: **UYD**  
Legal: 016N 024E 10 F Out Date:  
#322 Owner: FWS Admin: YFR-Yukon Flats  
Name: **Yukon Flats 1** Cause: Lightning

The fire was observed on 6/23 by personnel on N9011N. The fire remains in monitor status.

---

Daily Report From: 06/24 **0.0 Acre Change Since 06/23**  
**HLE1** Lat: **66:23:14.0** Status: **U/U** Acres: **0.1** Option: **LIMITED**  
Lon: **151:00:01.0** Start Date: 6/20/13 Area: **TAD**  
Legal: 018N 016W 16 F Out Date:  
#321 Owner: BLM Admin: NOD  
Name: **Kanuti River 2** Cause: Lightning

Personnel in surveillance aircraft N309VS flew the fire today. No smokes were visible and the perimeter showed no activity. The fire remains in monitor status.

---

Daily Report From: 06/24 **0.0 Acre Change Since 06/23**  
**HLD7** Lat: **66:20:46.8** Status: **U/U** Acres: **500.0** Option: **LIMITED**  
Lon: **150:57:04.8** Start Date: 6/20/13 Area: **TAD**  
Legal: 018N 016W 34 F Out Date:  
#319 Owner: BLM Admin: NOD  
Name: **Kanuti River 1** Cause: Lightning

Personel in surveillance aircraft N309VS flew the fire today. The fire was 25% active with 1-2 foot flame lengths. The fire was smoldering and creeping with a low rate of spread to the west. The fire remains in monitor status.

---

Daily Report From: 06/24 **0.0 Acre Change Since 06/23**  
**HLE0** Lat: **69:03:00.0** Status: **U/U** Acres: **750.0** Option: **Limited**  
**GAD-318** Lon: **156:09:00.0** Start Date: 6/20/13 Area: **GAD**  
Legal: 4S 18W 35 Out Date:  
#318 Owner: BLM Admin: NOD-Northern District  
Name: **Awuna River 1** Cause: Lightning

Fire not flown today.

Daily Report From: 06/24

**0.0 Acre Change Since 06/23**

**HLD8** Lat: **65:57:00.0** Status: **U/U** Acres: **0.3** Option: **LIMITED**  
Lon: **145:46:00.0** Start Date: 6/20/13 Area: **UYD**  
Legal: 013N 009E 13 F Out Date:  
#317 Owner: FWS Admin: YFR-Yukon Flats  
Name: **West Crazy Mountains** Cause: Lightning

The fire was last observed on 6/20 and remains in monitor status.

Daily Report From: 06/24

**0.0 Acre Change Since 06/23**

**HLD6** Lat: **65:54:54.0** Status: **U/U** Acres: **20.0** Option: **LIMITED**  
Lon: **141:23:29.0** Start Date: 6/20/13 Area: **UYD**  
Legal: 013N 030E 34 F Out Date:  
#316 Owner: BLM Admin: NOD  
Name: **Bull Creek** Cause: Lightning

The fire was last observed on 6/23. The fire remains in monitor status.

Daily Report From: 06/24

**260.0 Acre Change Since 06/23**

**HLD5** Lat: **66:04:58.0** Status: **U/U** Acres: **300.0** Option: **LIMITED**  
Lon: **150:49:08.0** Start Date: 6/20/13 Area: **TAD**  
Legal: 015N 015W 31 F Out Date:  
#315 Owner: BLM Admin: NOD  
Name: **Ray River 2** Cause: Lightning

Personnel in surveillance aircraft N309VS flew the fire today. The fire was 90% active, creeping, and smoldering with 1-5 foot flame lengths. The The fire remains in monitor status.

Daily Report From: 06/24

**0.0 Acre Change Since 06/23**

**HLD4** Lat: **66:03:34.0** Status: **U/U** Acres: **0.2** Option: **LIMITED**  
Lon: **150:58:27.0** Start Date: 6/20/13 Area: **TAD**  
Legal: 014N 016W 08 F Out Date:  
#314 Owner: BLM Admin: NOD  
Name: **Ray River 1** Cause: Lightning

Personel in surveillance aircraft N309VS flew the fire today. No smokes were visible and the perimeter showed no activity. The fire remains in monitor status.

Daily Report From: 06/24

**230.0 Acre Change Since 06/23**

**HLD3** Lat: **69:02:45.0** Status: **U/U** Acres: **300.0** Option: **LIMITED**  
**GAD-311** Lon: **161:33:49.0** Start Date: 6/20/13 Area: **GAD**  
Legal: 5S 41W 2 F Out Date:  
#311 Owner: BLM Admin: NOD-Northern District  
Name: **Archimedes** Cause: Lightning

Fire not flown today.

Daily Report From: 06/24 **0.0 Acre Change Since 06/23**  
**HLD1** Lat: **65:23:52.0** Status: **U/U** Acres: **5.0** Option: **LIMITED**  
Lon: **141:32:20.0** Start Date: 6/20/13 Area: **UYD**  
Legal: 007N 030E 27 F Out Date:  
#310 Owner: NCA Admin: Doyon  
Name: **Nation River** Cause: Lightning

The fire was observed on 6/23 by personnel on N9011N. There were no visible smokes and the fire remains in monitor status.

---

Daily Report From: 06/24 **0.0 Acre Change Since 06/23**  
**HLD0** Lat: **69:04:00.0** Status: **U/U** Acres: **300.0** Option: **Limited**  
**GAD-309** Lon: **156:22:00.0** Start Date: 6/20/13 Area: **GAD**  
Legal: 4S 19W 25 Out Date:  
#309 Owner: BLM Admin: NOD-Northern District  
Name: **Colville** Cause: Human

Fire not flown today.

---

Daily Report From: 06/24 **990.0 Acre Change Since 06/23**  
**HLC9** Lat: **65:46:00.0** Status: **U/U** Acres: **1,000.0** Option: **LIMITED**  
Lon: **150:47:00.0** Start Date: 6/20/13 Area: **TAD**  
Legal: 011N 016W 22 F Out Date:  
#308 Owner: BLM Admin: NOD  
Name: **Big Salt** Cause: Lightning

Personnel in surveillance N309VS report the 30% active fire smoldering, backing and creeping to the north/northeast with 1-4 feet flame lengths. Southern winds were 1-3 mph with a 30% cloud cover. The fire remains in monitor status.

---

Daily Report From: 06/24 **0.0 Acre Change Since 06/23**  
**HLC8** Lat: **65:46:00.0** Status: **U/U** Acres: **10.0** Option: **LIMITED**  
Lon: **150:51:00.0** Start Date: 6/20/13 Area: **TAD**  
Legal: 011N 016W 22 F Out Date:  
#307 Owner: STA Admin: L&W  
Name: **Halu Creek** Cause: Lightning

Personnel in surveillance aircraft N309VS reported no growth, activity, or smoke. It remains in monitor status.

---

Daily Report From: 06/24 **0.0 Acre Change Since 06/23**  
**HLC6** Lat: **63:45:20.4** Status: **U/U** Acres: **1,862.5** Option: **LIMITED**  
**GAD-305** Lon: **159:46:54.0** Start Date: 6/20/13 Area: **GAD**  
Legal: 20S 6W 14 K Out Date:  
#305 Owner: BLM Admin: AND-Anchorage District  
Name: **Old Woman River** Cause: Lightning

At 1650 the fire was flown by zone surveillance aircraft N114MN. The fire was 80% active, creeping, backing, and torching black spruce and brush. The fire is expected to burn together with Fire# 303 by this evening. No updated acreage was given.

Daily Report From: 06/24 **0.0 Acre Change Since 06/23**  
**HLB6** Lat: **67:28:07.0** Status: **U/C** Acres: **50.0** Option: **FULL**  
**332299** Lon: **146:11:54.0** Start Date: 6/20/13 Area: **UYD**  
**PDHLB6** Legal: 031N 007E 33 F Out Date:  
#299 Owner: NCA Admin: Venetie  
Name: **Otter Creek** Cause: Lightning

This fire was last monitored on 6/23 and remains in monitor status.

---

Daily Report From: 06/24 **0.0 Acre Change Since 06/23**  
**HLA0** Lat: **63:55:48.6** Status: **U/C** Acres: **73.0** Option: **FULL**  
**GAD-294** Lon: **160:04:48.0** Start Date: 6/20/13 Area: **GAD**  
**PDHLA0** Legal: 18 s 7 w 20 K Out Date:  
#294 Owner: BLM Admin: AND-Anchorage District  
Name: **Stove Creek** Cause: Lightning

Fire controlled 06/24/2013 @ 12:30, size 73 acres. All resources off the fire.

|                     |                     |
|---------------------|---------------------|
| Assigned Crews:     | Assigned:           |
| Stebbins # 1 Type 2 | 6/21 Released: 6/24 |
| Stebbins # 2 Type 2 | 6/21 Released: 6/24 |

---

Daily Report From: 06/24 **-50.0 Acre Change Since 06/23**  
**HK9W** Lat: **64:07:16.8** Status: **U/U** Acres: **5,139.0** Option: **MODIFIED**  
**GAD-292** Lon: **160:17:52.8** Start Date: 6/20/13 Area: **GAD**  
Legal: 13S 11W 12 Out Date:  
#292 Owner: BLM Admin: AND-Anchorage District  
Name: **Shaktoolik River** Cause: Lightning

At 1553 fire was flown by zone surveillance aircraft N114MN. The fire has grown significantly to the northwest, very little growth in other areas. It is actively burning in black spruce and actively running with 30 foot flame lengths and a moderate rate of spread. No acreage update was given.

---

Daily Report From: 06/24 **0.0 Acre Change Since 06/23**  
**HK84** Lat: **61:17:40.9** Status: **U/C** Acres: **0.3** Option: **CRITICAL**  
Lon: **149:39:10.0** Start Date: 6/19/13 Area: **MID**  
Legal: 014N 002W 21 S Out Date:  
#286 Owner: MIL Admin: ARMY  
Name: **Poleline** Cause: Human

The fire was last checked on 6/20 and remains in monitor status.

---

Daily Report From: 06/24 **0.0 Acre Change Since 06/23**  
**HK8H** Lat: **64:40:00.0** Status: **U/U** Acres: **30.0** Option: **LIMITED**  
Lon: **146:37:00.0** Start Date: 6/19/13 Area: **MID**  
Legal: 003S 006E 07 F Out Date:  
#280 Owner: MIL Admin: Army  
Name: **Stuart Creek 2** Cause: Human

The fire was last observed on 6/20. It remains in monitor status.



Daily Report From: 06/24

**0.0 Acre Change Since 06/23**

**HK1A** Lat: **66:59:53.0** Status: **U/C** Acres: **35.0** Option: **FULL**  
**332245** Lon: **146:18:06.0** Start Date: 6/16/13 Area: **UYD**  
**PDHK1A** Legal: 025N 007E 18 F Out Date:  
#245 Owner: NCA Admin: Venetie  
Name: **North Fork Chandalar** Cause: Human

The fire was last observed on 6/20. It remains in monitor status.

Daily Report From: 06/24

**0.0 Acre Change Since 06/23**

**HJL6** Lat: **63:59:54.6** Status: **U/U** Acres: **0.1** Option: **LIMITED**  
Lon: **146:24:32.0** Start Date: 6/2/13 Area: **MID**  
Legal: 010S 007E 32 F Out Date:  
#172 Owner: MIL Admin: ARMY  
Name: **Oklahoma 1** Cause: Human

The fire was last observed on 6/18. The fire will remain in monitor status.

Daily Report From: 06/24

**0.0 Acre Change Since 06/23**

**HJEO** Lat: **64:42:48.6** Status: **U/U** Acres: **164.7** Option: **LIMITED**  
Lon: **146:26:20.4** Start Date: 6/1/13 Area: **MID**  
Legal: 002S 006E 25 F Out Date:  
#150 Owner: MIL Admin: ARMY  
Name: **Stuart Creek 1** Cause: Human

The fire was last observed on 6/16. The fire remains in monitor status.

Daily Report From: 06/24

**0.0 Acre Change Since 06/23**

**HH8N** Lat: **63:53:47.9** Status: **U/U** Acres: **652.0** Option: **LIMITED**  
Lon: **145:58:20.4** Start Date: 5/30/13 Area: **MID**  
Legal: 012S 009E 03 F Out Date:  
#117 Owner: MIL Admin: ARMY  
Name: **Mississippi** Cause: Human



The fire was flown by Zone Detection aircraft N309VS on 6/23. There were few visible smokes observed. The fire remains in monitor status.

Daily Report From: 06/24

**0.0 Acre Change Since 06/23**

**HH6U** Lat: **64:41:45.0** Status: **U/C** Acres: **4.2** Option: **FULL**  
**332109** Lon: **146:58:51.0** Start Date: 5/29/13 Area: **MID**  
**PDHH6U** Legal: 002S 004E 32 F Out Date:  
#109 Owner: MIL Admin: ARMY  
Name: **Moose Creek** Cause: Human

The fire was last flown on 6/22. The fire remains in monitor status.



Daily Report From: 06/24 **0.0 Acre Change Since 06/23**  
**HC33** Lat: **65:01:37.7** Status: **U/U** Acres: **30.0** Option: **MODIFIED**  
Lon: **141:14:57.3** Start Date: 3/14/13 Area: **UYD**  
Legal: 002N 032E 04 F Out Date:  
#002 Owner: NCA Admin: Doyon  
Name: **Windfall Mountain** Cause: Lightning

The fire was last observed on 5/31. The fire remains in monitor status.

## Unstaffed - DOF

Daily Report From: 06/24 **0.0 Acre Change Since 06/23**  
**303367** Lat: **60:27:52.4** Status: **U/C** Acres: **0.1** Option: **CRITICAL**  
Lon: **151:10:51.0** Start Date: 6/23/13 Area: **KKS**  
Legal: 04N 11W 03 S Out Date:  
#367 Owner: PRI Admin: PRI-Private  
Name: **Wendy Lane** Cause: Human

Fire was not checked. Fire remains in monitor status.

Daily Report From: 06/24 **0.0 Acre Change Since 06/23**  
**311366** Lat: **64:02:26.4** Status: **U/U** Acres: **5.0** Option: **Limited**  
Lon: **148:40:37.8** Start Date: 6/23/13 Area: **FAS**  
Legal: 10S 6W 1 F Out Date:  
#366 Owner: STA Admin: L&W-Lands and Waters  
Name: **Iron Creek** Cause: Human

The Iron Creek Fire remains in monitor status at 5 acres.

Daily Report From: 06/24 **0.0 Acre Change Since 06/23**  
**HLM2** Lat: **60:48:22.4** Status: **U/U** Acres: **637.0** Option: **LIMITED**  
**304347** Lon: **159:39:05.1** Start Date: 6/21/13 Area: **SWS**  
Legal: 9N 59W 25 S Out Date:  
#347 Owner: STA Admin: L&W-Lands and Waters  
Name: **Wilhelmina** Cause: Lightning

The fire was not flown today. It remains in monitor status.

Daily Report From: 06/24 **0.0 Acre Change Since 06/23**  
**303334** Lat: **59:30:26.3** Status: **U/C** Acres: **0.4** Option: **Full**  
**PNHLF6** Lon: **151:30:29.6** Start Date: 6/20/13 Area: **KKS**  
Legal: 08S 13W 4 S Out Date:  
#334 Owner: PRI Admin: PRI-Private  
Name: **Hesketh Island** Cause: Human

Fire was not checked. Fire remains in Monitor Status.

Daily Report From: 06/24

**0.0 Acre Change Since 06/23**

**313300** Lat: **64:00:00.0** Status: **U/U** Acres: **5.0** Option: **Limited**  
Lon: **141:25:00.0** Start Date: 6/20/13 Area: **TAS**  
Legal: 25 19E 23 C Out Date:  
#300 Owner: STA Admin: L&W-Lands and Waters  
Name: **Dennison Fork** Cause: Lightning

Fire was not flown or checked and shall remain in monitor status.

---

Daily Report From: 06/24

**0.0 Acre Change Since 06/23**

**311297** Lat: **64:01:34.8** Status: **U/U** Acres: **20.0** Option: **Limited**  
Lon: **148:39:21.0** Start Date: 6/20/13 Area: **FAS**  
Legal: 10S 6W 25 F Out Date:  
#297 Owner: STA Admin: L&W-Lands and Waters  
Name: **McAdam Creek #2** Cause: Human

The McAdam Creek #2 Fire remains in monitor status at 20 acres.

---

Daily Report From: 06/24

**0.0 Acre Change Since 06/23**

**311296** Lat: **64:01:28.2** Status: **U/U** Acres: **5.0** Option: **Limited**  
Lon: **148:38:42.0** Start Date: 6/20/13 Area: **FAS**  
Legal: 10S 6W 25 F Out Date:  
#296 Owner: STA Admin: L&W-Lands and Waters  
Name: **McAdam Creek #1** Cause: Human

The McAdam Creek #1 Fire remains in monitor status at 5 acres.

---

Daily Report From: 06/24

**0.0 Acre Change Since 06/23**

**HK86** Lat: **61:46:39.6** Status: **U/C** Acres: **8.0** Option: **Full**  
**304287** Lon: **158:13:32.4** Start Date: 6/19/13 Area: **SWS**  
Legal: 20N 49w 31 S Out Date:  
#287 Owner: NCA Admin: NCA-Other  
Name: **Jungjuk Creek** Cause: Lightning

The fire was not flown today, and remains in monitor status.

---

Daily Report From: 06/24

**0.0 Acre Change Since 06/23**

**304279** Lat: **60:02:40.2** Status: **U/U** Acres: **18.0** Option: **Limited**  
Lon: **155:34:27.4** Start Date: 6/19/13 Area: **SWS**  
Legal: 03S 37W 36 S Out Date:  
#279 Owner: STA Admin: L&W-Lands and Waters  
Name: **Chulitna** Cause: Lightning

The fire was not flown today, and remains in monitor status.

Daily Report From: 06/24

**0.0 Acre Change Since 06/23**

**304278** Lat: **60:09:51.7** Status: **U/U** Acres: **4,832.0** Option: **Limited**  
Lon: **155:30:10.7** Start Date: 6/19/13 Area: **SWS**  
Legal: 36N 36W 22 S Out Date:  
#278 Owner: STA Admin: L&W-Lands and Waters  
Name: **Nikubuma Lake** Cause: Lightning

The fire was not flown today, and remains in monitor status.

---

Daily Report From: 06/24

**34.0 Acre Change Since 06/23**

**HK58** Lat: **63:52:07.2** Status: **U/C** Acres: **40.0** Option: **Full**  
**311271** Lon: **148:44:48.0** Start Date: 6/18/13 Area: **FAS**  
**PNHK58** Legal: 12S 6W 16 F Out Date:  
#271 Owner: STA Admin: L&W-Lands and Waters  
Name: **Moody Creek** Cause: Human

The Moody Creek Fire remains in monitor status at 40 acres.

---

Daily Report From: 06/24

**0.0 Acre Change Since 06/23**

**311256** Lat: **64:00:31.2** Status: **U/U** Acres: **2.0** Option: **Limited**  
Lon: **148:45:22.2** Start Date: 6/17/13 Area: **FAS**  
Legal: 10S 06W 33 F Out Date:  
#256 Owner: STA Admin: L&W-Lands and Waters  
Name: **Elsie Creek** Cause: Human

The Elsie Creek Fire remains in monitor status at 2 acres.

---

Daily Report From: 06/24

**0.0 Acre Change Since 06/23**

**311255** Lat: **64:01:33.0** Status: **U/U** Acres: **150.0** Option: **Limited**  
Lon: **148:39:36.6** Start Date: 6/17/13 Area: **FAS**  
Legal: 10S 6W 26 F Out Date:  
#255 Owner: STA Admin: L&W-Lands and Waters  
Name: **California Creek** Cause: Human

The California Creek Fire remains in monitor status at 150 acres.

---

Daily Report From: 06/24

**0.0 Acre Change Since 06/23**

**HK2M** Lat: **64:24:16.7** Status: **U/C** Acres: **20.0** Option: **Critical**  
**311248** Lon: **146:56:52.1** Start Date: 6/16/13 Area: **FAS**  
**PNHK2M** Legal: 6S 4E 9 F Out Date:  
#248 Owner: PRI Admin: PRI-Private  
Name: **Old Valdez Trail** Cause: Human

The fire was checked today and no heat or smoke was found. The fire will remain in monitor status.

Daily Report From: 06/24

**0.0 Acre Change Since 06/23**

**311247** Lat: **64:01:01.8** Status: **U/U** Acres: **200.0** Option: **Limited**  
Lon: **148:41:46.8** Start Date: 6/16/13 Area: **FAS**  
Legal: 10S 6W 27 F Out Date:  
#247 Owner: STA Admin: L&W-Lands and Waters  
Name: **Tatlanika Creek** Cause: Human

The fire was checked today and the active perimeter was 30% smoldering and creeping. The fire has burned together with fires 255 and 299. This fire will be called administratively out and all further reports will be done under fire 255.

---

Daily Report From: 06/24

**0.0 Acre Change Since 06/23**

**HKZ6** Lat: **63:55:27.0** Status: **U/U** Acres: **61.0** Option: **Limited**  
**311242** Lon: **148:39:07.2** Start Date: 6/15/13 Area: **FAS**  
**PNHKZ6** Legal: 11S 006W 25 F Out Date:  
#242 Owner: STA Admin: L&W-Lands and Waters  
Name: **Sanderson** Cause: Human

The Sanderson Fire was not checked and remains in monitor status at 61 acres.

---

Daily Report From: 06/24

**0.0 Acre Change Since 06/23**

**HJG6** Lat: **62:32:41.0** Status: **U/C** Acres: **705.0** Option: **Full**  
**304157** Lon: **158:13:34.0** Start Date: 6/1/13 Area: **SWS**  
**PNHJG6** Legal: 28N 48W 4 S Out Date:  
#157 Owner: STA Admin: L&W-Lands and Waters  
Name: **Julie Creek** Cause: Lightning

The fire was not flown today, and remains in monitor status.

---

Daily Report From: 06/24

**0.0 Acre Change Since 06/23**

**HJW0** Lat: **62:59:00.0** Status: **U/C** Acres: **267.0** Option: **Full**  
**304143** Lon: **156:36:00.0** Start Date: 5/31/13 Area: **SWS**  
**PNHJW0** Legal: 33N 39W 2 S Out Date:  
#143 Owner: STA Admin: L&W-Lands and Waters  
Name: **Gold Mine** Cause: Lightning

The fire was not flown today, and remains in monitor status.

---

Daily Report From: 06/24

**0.0 Acre Change Since 06/23**

**HJA8** Lat: **63:10:29.0** Status: **U/C** Acres: **2,256.0** Option: **FULL**  
**313137** Lon: **141:57:41.0** Start Date: 5/31/13 Area: **TAS**  
**PNHJA8** Legal: 15 19 14 C Out Date:  
#137 Owner: NCA Admin: Doyon Regional Corporation  
Name: **Bitter Creek** Cause: Lightning

The fire was not flown or checked today and will remain in monitor status.

Daily Report From: 06/24 **0.0 Acre Change Since 06/23**  
**HH9H** Lat: **61:14:59.1** Status: **U/U** Acres: **29,099.0** Option: **Limited**  
**304123** Lon: **158:57:33.2** Start Date: 5/30/13 Area: **SWS**  
Legal: 13N 54W 4 S Out Date:  
#123 Owner: STA Admin: L&W-Lands and Waters  
Name: **Doestock Creek** Cause: Lightning

The fire was not flown today, and remains in monitor status.

---

Daily Report From: 06/24 **0.0 Acre Change Since 06/23**  
**HH5F** Lat: **63:55:17.8** Status: **U/C** Acres: **238.0** Option: **Full**  
**311088** Lon: **148:51:41.6** Start Date: 5/27/13 Area: **FAS**  
Legal: 11S 7W 33 F Out Date:  
#088 Owner: PRI Admin: PRI-Private  
Name: **Louise Creek** Cause: Human

The fire was checked by 6AL, the active perimeter was 30% smoldering and creeping. The fire will continue to be monitored.

---

Daily Report From: 06/24 **0.0 Acre Change Since 06/23**  
Lat: **61:43:57.2** Status: **U/C** Acres: **0.1** Option: **Critical**  
**301011** Lon: **149:01:42.4** Start Date: 4/27/13 Area: **MSS**  
Legal: 19 N 2 E 14 S Out Date:  
#011 Owner: STA Admin: L&W-Lands and Waters  
Name: **Buffalo Mine Coal Seam 2013** Cause: Human

The fire was not checked and remains in monitor status.

## Unstaffed - USFS

---

**Daily Report From: 06/23** **0.0 Acre Change Since 06/22**  
Lat: **60:28:05.6** Status: **U/C** Acres: **0.7** Option: **Full**  
**CGF-355** Lon: **149:21:34.4** Start Date: 6/22/13 Area: **CGF**  
**PNHLQ6** Legal: 4N 1W 1 S Out Date:  
#355 Owner: STA Admin: L&W-Lands and Waters  
Name: **Upper Trail Lake** Cause: Human

Three USFS firefighters returned to the fire Sunday, 6/23, for mop up. Fire was called Controlled at 1530 and placed in monitor status. Firefighters are planning to check the fire on Wednesday, 6/26.

## Prescribed - AFS

---

Daily Report From: 06/24 **0.0 Acre Change Since 06/23**  
**AB19** Lat: **64:41:45.0** Status: **RX** Acres: **236.0** Option: **PRESCRIBED**  
Lon: **146:58:51.0** Start Date: 5/24/13 Area: **MID**  
Legal: 002S 004E 32 F Out Date:  
#B19 Owner: MIL Admin: ARMY  
Name: **MID Moose Creek RX** Cause: Prescribed

The fire was monitored from the ground. Seven smokes were found on 6/24. The fire will remain in monitor status.

**NO Daily Reports**

**No Acreage Reported**

|             |   |         |                     |                           |
|-------------|---|---------|---------------------|---------------------------|
| <b>AA06</b> | Lat: <b>64:40:48.0</b>                    | Status: | Acres:              | Option: <b>PRESCRIBED</b> |
|             | Lon: <b>146:50:30.0</b>                   |         | Start Date: 5/10/13 | Area: <b>MID</b>          |
|             | Legal: 003S 004E 01 F                     |         | Out Date:           |                           |
| #A06        | Owner: MIL                                |         | Admin: ARMY         |                           |
|             | Name: <b>YTA Grouse Habitat Prescribe</b> |         | Cause: Prescribed   |                           |

**Out - DOF**

---

|                          |                           |                    |                             |                         |
|--------------------------|---------------------------|--------------------|-----------------------------|-------------------------|
| Daily Report From: 06/24 |                           |                    | <b>0.1 Acreage On 06/24</b> |                         |
| <b>311375</b>            | Lat: <b>64:47:29.4</b>    | Status: <b>Out</b> | Acres: <b>0.1</b>           | Option: <b>CRITICAL</b> |
|                          | Lon: <b>147:43:18.3</b>   |                    | Start Date: 6/23/13         | Area: <b>FAS</b>        |
|                          | Legal: 1S 1W 34 F         |                    | Out Date: 6/24/13           |                         |
| #375                     | Owner: STA                |                    | Admin: L&W-Lands and Waters |                         |
|                          | Name: <b>Goose Island</b> |                    | Cause: Human                |                         |

Fairbanks City Dispatch reported a vehicle on fire spreading to the wildlands, outside of their coverage area. Upon arrival DOF engines found a vehicle fully involved with a 30 x 10 patch of grass and some alders burning. The wildland portion of the fire was extinguished and called out.

---

|                          |                         |                    |                                    |                         |
|--------------------------|-------------------------|--------------------|------------------------------------|-------------------------|
| Daily Report From: 06/24 |                         |                    | <b>0.0 Acre Change Since 06/23</b> |                         |
| <b>HLZ2</b>              | Lat: <b>61:12:17.9</b>  | Status: <b>Out</b> | Acres: <b>0.4</b>                  | Option: <b>Critical</b> |
| <b>301369</b>            | Lon: <b>149:14:30.1</b> |                    | Start Date: 6/23/13                | Area: <b>MSS</b>        |
|                          | Legal: 13N 1E 22 S      |                    | Out Date: 6/24/13                  |                         |
| #369                     | Owner: STA              |                    | Admin: PARK-Parks                  |                         |
|                          | Name: <b>Dew Lake</b>   |                    | Cause: Human                       |                         |

The fire was checked and declared out.

---

|                          |                            |                    |                                    |                     |
|--------------------------|----------------------------|--------------------|------------------------------------|---------------------|
| Daily Report From: 06/24 |                            |                    | <b>0.0 Acre Change Since 06/23</b> |                     |
| <b>HL1F</b>              | Lat: <b>62:00:14.4</b>     | Status: <b>Out</b> | Acres: <b>0.2</b>                  | Option: <b>Full</b> |
| <b>301362</b>            | Lon: <b>149:58:21.6</b>    |                    | Start Date: 6/22/13                | Area: <b>MSS</b>    |
|                          | Legal: 22N \$W 10 S        |                    | Out Date: 6/24/13                  |                     |
| #362                     | Owner: PRI                 |                    | Admin: PRI-Private                 |                     |
|                          | Name: <b>Fisherman Hop</b> |                    | Cause: Human                       |                     |

The fire was checked and declared out.

Alaska Interagency Coordination  
Center Situation Report  
Wednesday - 06/26/2013

Still experiencing technical difficulties.  
Fire #'s 382-405 were new fires yesterday.

| Wildland Fires                   | New | Out | Active | Npr | YTD Fires | YTD Acres |
|----------------------------------|-----|-----|--------|-----|-----------|-----------|
| <b>Alaska Fire Service (AFS)</b> | 7   | 1   | 58     | 0   | 80        | 127,288.4 |
| GAD (Galena Zone)                | 4   | 1   | 16     | 0   | 22        | 14,642.7  |
| MID (Military)                   | 0   | 0   | 7      | 0   | 17        | 889.1     |
| TAD (Tanana Zone)                | 3   | 0   | 18     | 0   | 21        | 110,746.5 |
| UYD (Upper Yukon Zone)           | 0   | 0   | 17     | 0   | 20        | 1,010.1   |
| <b>State of Alaska (DOF)</b>     | 15  | 8   | 40     | 0   | 264       | 406,117.4 |
| CRS (Copper River)               | 1   | 0   | 1      | 0   | 12        | 6.2       |
| DAS (Delta)                      | 1   | 1   | 0      | 0   | 11        | 7.4       |
| FAS (Fairbanks)                  | 5   | 4   | 13     | 0   | 76        | 1,175.7   |
| HNS (Haines)                     | 1   | 0   | 1      | 0   | 3         | 0.4       |
| KKS (Kenai)                      | 3   | 2   | 3      | 0   | 43        | 46.0      |
| MSS (AnchorageMatSu Area)        | 2   | 1   | 2      | 0   | 68        | 134.8     |
| SWS (Southwest)                  | 0   | 0   | 14     | 0   | 32        | 364,824.6 |
| TAS (Tok)                        | 2   | 0   | 6      | 0   | 19        | 39,922.3  |
| <b>Forest Service (USFS)</b>     | 0   | 0   | 1      | 0   | 7         | 1.7       |
| CGF (Chugach)                    | 0   | 0   | 1      | 0   | 4         | 1.4       |
| TNF (Tongass)                    | 0   | 0   | 0      | 0   | 3         | 0.3       |
| <b>Statewide Totals</b>          | 22  | 9   | 99     | 0   | 351       | 533,407.5 |

**Active Wildfires:**

| Protection Summary: | CRI | FUL | MOD | LIM | UNPL | TOTAL |
|---------------------|-----|-----|-----|-----|------|-------|
| AFS Protection:     | 2   | 9   | 4   | 43  | 0    | 58    |
| DOF Protection:     | 7   | 10  | 2   | 19  | 0    | 38    |
| USFS Protection:    | 0   | 1   | 0   | 0   | 0    | 1     |
| Protection Totals:  | 9   | 20  | 6   | 62  | 0    | 97    |

| Status Summary:  | Staffed         |                   | Unstaffed       |                   |
|------------------|-----------------|-------------------|-----------------|-------------------|
|                  | Contained (S/C) | Uncontained (S/U) | Contained (U/C) | Uncontained (U/U) |
| AFS Protection:  | 1               | 9                 | 5               | 43                |
| DOF Protection:  | 3               | 9                 | 11              | 16                |
| USFS Protection: | 0               | 0                 | 1               | 0                 |
| Status Totals:   | 4               | 18                | 17              | 59                |

---

| <b>Fuels Management Fires</b> | YTD Fires | YTD Acres | New | Active | Out Yesterday |
|-------------------------------|-----------|-----------|-----|--------|---------------|
| Borough                       | 1         | 0.5       | 0   | 0      | 0             |
| FWS (US Fish & Wildlife)      | 1         | 5.0       | 0   | 0      | 0             |
| Military                      | 11        | 5,149.0   | 0   | 2      | 0             |
| NPS (National Park Service)   | 2         | 20.0      | 0   | 0      | 0             |
| Fuels Management Totals:      | 15        | 5,174.5   | 0   | 2      | 0             |



Daily Report From: 06/25

**3.0 Acreage On 06/25**

|                |                                  |                    |                              |                         |
|----------------|----------------------------------|--------------------|------------------------------|-------------------------|
| <b>GAD-405</b> | Lat: <b>64:37:52.2</b>           | Status: <b>U/U</b> | Acres: <b>3.0</b>            | Option: <b>Modified</b> |
|                | Lon: <b>160:23:26.4</b>          |                    | Start Date: 6/25/13          | Area: <b>GAD</b>        |
| #405           | Legal: 10S 9w 12 K               |                    | Out Date:                    |                         |
|                | Owner: BLM                       |                    | Admin: NOD-Northern District |                         |
|                | Name: <b>Shaktoolik River #2</b> |                    | Cause: Lightning             |                         |

At 2251 4MN, while responding to Fire 403, reported a new fire located approximately 48 miles NE of Shaktoolik. The fire was approximately 3 acres in size, backing, running torching in Black Spruce and located in modified suppression management area.

Daily Report From: 06/25

**15.0 Acreage On 06/25**

|                |                                 |                    |                              |                         |
|----------------|---------------------------------|--------------------|------------------------------|-------------------------|
| <b>HL36</b>    | Lat: <b>64:35:00.0</b>          | Status: <b>U/U</b> | Acres: <b>15.0</b>           | Option: <b>MODIFIED</b> |
| <b>GAD-403</b> | Lon: <b>160:34:03.0</b>         |                    | Start Date: 6/25/13          | Area: <b>GAD</b>        |
| <b>PDHL36</b>  | Legal: 10S 10W 36 K             |                    | Out Date:                    |                         |
| #403           | Owner: BLM                      |                    | Admin: NOD-Northern District |                         |
|                | Name: <b>Christmas Mountain</b> |                    | Cause: Lightning             |                         |

At 2140 the fire was reported by a local resident at the village of Shaktoolik. The fire was located approximately 12 to 14 miles northwest of Shaktoolik. Commander 4MN was dispatched along with T-885. At 2257 4MN reported 100% active perimeter backing, running, and group torching in black spruce and tundra. 4MN reported campers on the river with a boat at 64 34.34 x 160 27.89. The fire plotted in modified suppression management area and it was determined that action needed to be taken. T-885 dropped water on the fire until the end of the operational period.

Daily Report From: 06/25

**2.0 Acreage On 06/25**

|             |                         |                     |                     |                        |
|-------------|-------------------------|---------------------|---------------------|------------------------|
| <b>HL35</b> | Lat: <b>63:27:00.0</b>  | Status: <b>S/U</b>  | Acres: <b>2.0</b>   | Option: <b>LIMITED</b> |
|             | Lon: <b>150:49:00.0</b> | Personnel: <b>5</b> | Start Date: 6/25/13 | Area: <b>TAD</b>       |
|             | Legal: 017S 017W 09 F   |                     | Out Date:           |                        |
| #400        | Owner: NPS              |                     | Admin: DEP-Denali   |                        |
|             | Name: <b>Xerxes</b>     |                     | Cause: Lightning    |                        |

The fire was reported by Denali Communications Center. Five smokejumpers were deployed on the fire. Scoopers dropped water on the fire to assist the ground resources. Resources will continue to mop up the fire tomorrow.

Daily Report From: 06/25

**1.9 Acreage On 06/25**

|                |                          |                     |                                   |                        |
|----------------|--------------------------|---------------------|-----------------------------------|------------------------|
| <b>HL33</b>    | Lat: <b>64:35:00.0</b>   | Status: <b>S/U</b>  | Acres: <b>1.9</b>                 | Option: <b>LIMITED</b> |
| <b>GAD-399</b> | Lon: <b>156:50:00.0</b>  | Personnel: <b>8</b> | Start Date: 6/25/13               | Area: <b>GAD</b>       |
| <b>PDHL33</b>  | Legal: 010S 010E 34 K    |                     | Out Date:                         |                        |
| #399           | Owner: NCA               |                     | Admin: Doyon Regional Corporation |                        |
|                | Name: <b>Kala Slough</b> |                     | Cause: Lightning                  |                        |

At 1840 Galena Zone helicopter N508EH discovered the fire while departing Galena en route to fire 377. Smokejumpers in Galena were dispatched to the fire. It was determined by the BLM FMO to conduct a non-standard response due to allotments in the area. Eight smokejumpers were delivered. Helicopter N911CV responded with a bucket. FireBoss T-885 was dispatched from Nome but thereafter diverted to Galena for standby. Smokejumpers estimated the size of the fire to be 1.9 acres at 2015.

Daily Report From: 06/25

**0.5 Acreage On 06/25**

**HL32** Lat: **63:30:00.0** Status: **S/U** Acres: **0.5** Option: **LIMITED**  
 Lon: **151:00:00.0** Personnel: **4** Start Date: 6/25/13 Area: **TAD**  
 Legal: 016S 018W 26 F Out Date:  
 # 398 Owner: NPS Admin: DEP-Denali  
 Name: **Booker Mountain** Cause: Lightning

Denali Communication Center reported the fire near Camp Denali. J-66 and J-07 deployed four total smokejumpers on the fire. T-891, T-262, T-244, T-885, AA-35E and helicopter N16920 responded to the fire as well. The smokejumpers will continue to construct line around the perimeter tomorrow.

Daily Report From: 06/25

**3.0 Acreage On 06/25**

**HL3W** Lat: **63:59:00.0** Status: **U/U** Acres: **3.0** Option: **LIMITED**  
 Lon: **150:37:00.0** Start Date: 6/25/13 Area: **TAD**  
 Legal: 011S 016W 01 F Out Date:  
 # 394 Owner: NPS Admin: DEP-Denali  
 Name: **Sandless Lake** Cause: Lightning

Personnel in surveillance aircraft N9011N reported this fire running in black spruce and tundra towards the south. There fire is boxing itself in between 2 lakes. Winds were out of the north at 3-5 mph with 0% cloud cover. The fire plots in limited and was placed in monitor status.

Daily Report From: 06/25

**40.0 Acreage On 06/25**

**HL3M** Lat: **65:46:16.7** Status: **U/U** Acres: **40.0** Option: **LIMITED**  
**GAD-389** Lon: **155:12:39.8** Start Date: 6/25/13 Area: **GAD**  
**PDHL3M** Legal: 004N 018E 06 K Out Date:  
 # 389 Owner: FWS Admin: KUR-Koyukuk  
 Name: **Nayuka River** Cause: Lightning

No Narrative.

**New - DOF**

***NO Daily Reports***

**No Acreage Reported**

**311406** Lat: **53:00:00.0** Status: Acres: Option: **NOENTRY**  
 Lon: **148:00:00.0** Start Date: 6/25/13 Area: **FAS**  
 Legal: Out Date:  
 # 406 Owner: Unknown Admin: Unknown - Unknown  
 Name: Cause: Human

---

Daily Report From: 06/25

**1.3 Acreage On 06/25**

**HL39** Lat: **61:57:34.5** Status: **S/U** Acres: **1.3** Option: **Full**  
**301404** Lon: **149:51:53.0** Personnel: **10** Start Date: 6/25/13 Area: **MSS**  
Legal: 22N 3W 32 S Out Date:  
#404 Owner: NCA Admin: NCA-Other  
Name: **Kashwitna** Cause: Human

The fire was reported by a private pilot. Air Attack 999FG and helitack 973 responded. Upon arrival Air Attack reported a one acre fire burning in mixed hardwoods and spruce with one road accessible cabin imminently threatened and multiple other cabins in the vicinity. Two Forestry engines responded and a load of retardant was requested. The helitack crew walked into the fire while 973 worked the fire with buckets. Due to duty day limitations, T-44 was unable to drop. The fire was burning very deep and personnel worked into the early morning to secure the line. Containment is estimated for the afternoon of 6/26. The fire was caused by a debris burn that appeared to have been burning for quite some time.

---

Daily Report From: 06/25

**0.1 Acreage On 06/25**

**301402** Lat: **61:34:34.3** Status: **Out** Acres: **0.1** Option: **CRITICAL**  
Lon: **149:39:12.1** Start Date: 6/25/13 Area: **MSS**  
Legal: 17N 2W 9 S Out Date: 6/25/13  
#402 Owner: PRI Admin: PRI-Private  
Name: **RDC** Cause: Human

The fire was reported by Palmer 911. Forestry engine, prevention and West Lakes FD responded. Personnel discovered 2 fires that were caused by an escaped debris burn that were spreading towards vehicles and other exposures. The fire was extinguished.

---

Daily Report From: 06/25

**50.0 Acreage On 06/25**

**HL37** Lat: **63:25:42.1** Status: **S/U** Acres: **50.0** Option: **FULL**  
**313401** Lon: **143:41:58.9** Start Date: 6/25/13 Area: **TAS**  
**PNHL37** Legal: 19N 9E 16 C Out Date:  
#401 Owner: Unknown Admin: Unknown - Unknown  
Name: **Moon Lake** Cause: Lightning

Fire caused by lightning strike. Launched GWWL with rappel crew to the fire.. On size up tankers, air attack and an additional helicopter were ordered.

---

Daily Report From: 06/25

**0.1 Acreage On 06/25**

**311397** Lat: **64:53:39.7** Status: **Out** Acres: **0.1** Option: **Critical**  
Lon: **147:24:19.8** Start Date: 6/25/13 Area: **FAS**  
Legal: 001N 002E 19 F Out Date: 6/25/13  
#397 Owner: PRI Admin: PRI-Private  
Name: **Alice Drive** Cause: Human

DOF and Steese responded to a fire caused by a powerline. Steese Fire Dept suppressed the fire and Forestry cancelled. No further action.

---

Daily Report From: 06/25

**0.1 Acreage On 06/25**

**312396** Lat: **64:03:23.9** Status: **Out** Acres: **0.1** Option: **CRITICAL**  
Lon: **145:39:06.8** Start Date: 6/25/13 Area: **DAS**  
Legal: 010S 011E 07 F Out Date: 6/25/13  
# 396 Owner: PRI Admin: PRI-Private  
Name: **Mil Tan** Cause: Human

Two Forestry engines, one helicopter, and SVFD Engine responded to a burn barrel escapement. The fire was quickly placed under control.

---

Daily Report From: 06/25

**4.0 Acreage On 06/25**

**314395** Lat: **62:50:08.5** Status: **U/U** Acres: **4.0** Option: **Limited**  
Lon: **147:09:13.0** Start Date: 6/25/13 Area: **CRS**  
Legal: 32N 12E 26 S Out Date:  
# 395 Owner: BLM Admin: GLD-Glenallen District  
Name: **Maclaren** Cause: Lightning

Smoke was reported by locals after witnessing a lightning strike. Fire was flown by Forestry and placed in monitor status.

---

Daily Report From: 06/25

**0.1 Acreage On 06/25**

**311393** Lat: **64:54:50.2** Status: **Out** Acres: **0.1** Option: **Critical**  
Lon: **147:28:54.1** Start Date: 6/25/13 Area: **FAS**  
Legal: 1N 1E 14 F Out Date: 6/25/13  
# 393 Owner: PRI Admin: PRI-Private  
Name: **Esro Road** Cause: Human

Fire was caused by a tree on a powerline, Steese Volunteer Fire Department responded and suppressed the fire.

---

Daily Report From: 06/25

**5.0 Acreage On 06/25**

**HL3X** Lat: **64:53:39.7** Status: **U/C** Acres: **5.0** Option: **Critical**  
**311392** Lon: **147:24:19.8** Start Date: 6/25/13 Area: **FAS**  
**PNHL3X** Legal: 1N 2E 30 F Out Date:  
# 392 Owner: PRI Admin: PRI-Private  
Name: **Florice** Cause: Human

Forestry recieved a report of a fire in the Chena Hot Springs/Nordale Road area threatening structures. DOF personnel, Engines, Crews, Helitack, Air Attack, SmokeJumpers, North Star VFD and AST all responded. AST ordered an evacuation that was withdrawn. The fire was declared contained at end of shift and will be worked thoroughly tomorrow.

---

Daily Report From: 06/25

**0.1 Acreage On 06/25**

**305391** Lat: **59:13:53.0** Status: **U/C** Acres: **0.1** Option: **Limited**  
Lon: **135:36:01.0** Start Date: 6/25/13 Area: **HNS**  
Legal: 30S 58E 34 C Out Date:  
# 391 Owner: STA Admin: FOR-Forestry  
Name: **6 Mile Lightning** Cause: Lightning

Lightning caused fire. Rain following lightning strike has appeared to put fire out. Fire will remain in monitor status.

Daily Report From: 06/25

No Acreage Reported

**303390** Lat: **57:31:32.9** Status: **U/U** Acres: Option: **CRITICAL**  
 Lon: **154:01:37.8** Start Date: 6/25/13 Area: **KKS**  
 Legal: 30S 30W 36 S Out Date:  
 # 390 Owner: NCA Admin: NCA-Other  
 Name: **Larsen Bay Dump** Cause: Human

Larson Bay VFD (Kodiak Island) extinguished a dump fire that spread into the wildlands.

Daily Report From: 06/25

10.0 Acreage On 06/25

**HL3N** Lat: **64:44:09.6** Status: **S/U** Acres: **10.0** Option: **CRITICAL**  
**311388** Lon: **148:41:19.2** Personnel: **100** Start Date: 6/25/13 Area: **FAS**  
**PNHL3N** Legal: 2S 6W 14 F Out Date:  
 # 388 Owner: NCA Admin: Togothele  
 Name: **Skinny's Road** Cause: Human

Forestry responded to a fire North of mile post 324 Parks Highway. The fire was aggressively attacked by both air and ground resources. At the time of report personnel were still engaged with suppression, the fire was 150 acres with 100% active perimeter and 15% contained. A retardant line is in place and multiple dozers will work throughout the night to construct line.



|                          |           |
|--------------------------|-----------|
| Assigned Crews:          | Assigned: |
| Hughes Type 2            | 6/25      |
| Rogue River IHC          | 6/25      |
| Tanana Chiefs Type 2 IA  | 6/25      |
| White Mountain Type 2 IA | 6/25      |
| Wolf Creek IHC           | 6/25      |

Daily Report From: 06/25

0.1 Acreage On 06/25

**303387** Lat: **60:15:40.7** Status: **U/C** Acres: **0.1** Option: **Critical**  
 Lon: **151:16:50.1** Start Date: 6/25/13 Area: **KKS**  
 Legal: 2N 12W 13 S Out Date: 6/25/13  
 # 387 Owner: PRI Admin: PRI-Private  
 Name: **Squirrel Street** Cause: Human

Forestry engine on patrol found someone burning during a burn suppression. Engine remained on scene till land owner extinguished. Fire will remain in monitor status.

Daily Report From: 06/25

25.0 Acreage On 06/25

**313386** Lat: **63:24:17.6** Status: **U/U** Acres: **25.0** Option: **LIMITED**  
 Lon: **141:31:25.5** Start Date: 6/25/13 Area: **TAS**  
 Legal: 19 20 23 C Out Date:  
 # 386 Owner: Unknown Admin: Unknown - Unknown  
 Name: **Ladue Fork** Cause: Lightning

This is a new fire from lightning holdover in Limited area.

Daily Report From: 06/25

0.1 Acreage On 06/25

**303385** Lat: **60:39:36.0** Status: **Out** Acres: **0.1** Option: **CRITICAL**  
 Lon: **151:18:04.0** Start Date: 6/25/13 Area: **KKS**  
 Legal: 7N 12W 36 S Out Date: 6/25/13  
 # 385 Owner: PRI Admin: PRI-Private  
 Name: **Lake Street** Cause: Human

Nikiski FD responded to and extinguished a burn pile. Forestry prevention responded and determined that the fire was due to a slash burn that the landowner had extinguished one month ago. Fire declared out.

---

Daily Report From: 06/25

**No Acreage Reported**

**HL20** Lat: **65:21:26.9** Status: **Out** Acres: Option: **CRITICAL**  
**311384** Lon: **146:06:21.9** Start Date: 6/25/13 Area: **FAS**  
**PNHL20** Legal: 1S 2W 14 F Out Date: 6/25/13  
#384 Owner: PRI Admin: PRI-Private  
Name: **False Alarm #27** Cause: False Alarm

The FMO saw a red spot on the MODIS map and requested A/A take a look first thing in the morning when they came on. Nothing was found, declared a false alarm.

---

Daily Report From: 06/25

**0.1 Acreage On 06/25**

**311383** Lat: **64:49:00.0** Status: **U/U** Acres: **0.1** Option: **CRITICAL**  
Lon: **147:54:00.0** Start Date: 6/25/13 Area: **FAS**  
Legal: 1S 2W 14 F Out Date: 6/25/13  
#383 Owner: PRI Admin: PRI-Private  
Name: **False Alarm #26** Cause: False Alarm

DOF Prevention responded with Chena Goldstream Fire and Rescue to a reported grass fire. CGFR suppressed the fire prior to Forestry's arrival. No further action.

---

Daily Report From: 06/25

**0.0 Acreage On 06/25**

**303382** Lat: **60:31:45.5** Status: **F/A** Acres: **0.0** Option: **Critical**  
Lon: **151:16:19.6** Start Date: 6/25/13 Area: **KKS**  
Legal: 05N 11W 18 S Out Date: 6/25/13  
#382 Owner: STA Admin: L&W-Lands and Waters  
Name: **F/A # 5** Cause: False Alarm

Cental Emergency Service FD requested Forestry to respond to a report of an outside fire with exposure to trees after hours. Forestry staffed an engine and then was told to stand down by the FD. FD found a well attended campfire with good clearing that falls outside the current burn suspension.

## Staffed - AFS

---

Daily Report From: 06/25

**1.5 Acre Change Since 06/24**

**HL1C** Lat: **66:12:02.0** Status: **S/C** Acres: **3.0** Option: **FULL**  
Lon: **145:49:41.0** Personnel: **10** Start Date: 6/24/13 Area: **UYD**  
Legal: 016N 009E 22 F Out Date:  
#378 Owner: NCA Admin: BirchCreek  
Name: **Three Lakes** Cause: Lightning

Sixteen smokejumpers were demobed for higher priority fires. A squad from the Fort Yukon crew was inserted. The IC called the fire contained today.

Assigned Crews:  
SQUAD OF YUKON

Assigned:

---

Daily Report From: 06/25

**0.0 Acre Change Since 06/24**

**HL1B** Lat: **64:36:57.6** Status: **S/U** Acres: **5,000.0** Option: **LIMITED**  
Lon: **154:10:08.4** Personnel: **4** Start Date: 6/24/13 Area: **TAD**  
Legal: 010S 023E 13 K Out Date:  
#377 Owner: FWS Admin: NOR-Nowitna  
Name: **Little Mud** Cause: Lightning

The fire made a large run to the west threatening a homesite located just west of the fire. J-07 deployed four smokejumpers for cabin protection. J-07 and J-09 each dropped a paracargo load and H-508EH reconned the fire area. The smokejumpers will secure the cabin and out buildings on 6/26.

Daily Report From: 06/25

0.0 Acre Change Since 06/24

**HLT2** Lat: **64:01:35.4** Status: S/U Acres: **26,554.0** Option: **LIMITED**  
**331360** Lon: **151:54:43.8** Personnel: **36** Start Date: 6/22/13 Area: **TAD**  
**PDHLT2** Legal: 010S 022W 20 F Out Date:  
# 360 Owner: BLM Admin: NOD  
Name: **Beaver Log Lakes** Cause: Lightning

The fire continue to move to the southwest toward Lake Minchumina. J-17 and J-66 responded with two loads of smokejumpers. J-12 responded with one load of paracargo. H-920 provided logistical support. Chena IHC was reassigned from Fire 326. A Type 3 organization has taken over the management of fires 360, 359 and 376. The plan for 6/26 is to establish structure protection.

|                 |           |
|-----------------|-----------|
| Assigned Crews: | Assigned: |
| Chena IHC       | 6/25      |

Daily Report From: 06/25

0.0 Acre Change Since 06/24

**HLT1** Lat: **63:54:29.4** Status: S/U Acres: **700.0** Option: **LIMITED**  
**332359** Lon: **151:22:03.6** Personnel: **8** Start Date: 6/22/13 Area: **TAD**  
Legal: 012S 019W 06 F Out Date:  
# 359 Owner: NPS Admin: DEP-Denali  
Name: **Moving River** Cause: Lightning

Smokejumpers completed burnout operations around the cabin site. They will continue to secure the area on 6/26. Operations on this fire will be managed by the Type 3 Team located in Lake Minchumina in conjunction with Fire 360 and Fire 376. The fire remains in monitor status.

Daily Report From: 06/25

0.0 Acre Change Since 06/24

**HLF5** Lat: **66:48:31.8** Status: S/U Acres: **43,120.0** Option: **LIMITED**  
**332332** Lon: **150:56:46.8** Personnel: **6** Start Date: 6/20/13 Area: **TAD**  
Legal: 023N 016W 23 F Out Date:  
# 332 Owner: BLM Admin: NOD  
Name: **Prospect Creek** Cause: Lightning

The fire saw an increase in activity and growth today. Observed fire behavior included continuous crowning, group tree torching, and spotting. J-07 responded with four smokejumpers for cabin protection. T-267 also responded with several water drops. Planned activities for 6/26 are allotment and structure protection.

Daily Report From: 06/25

0.0 Acre Change Since 06/24

**HLE7** Lat: **67:22:57.0** Status: S/U Acres: **752.0** Option: **FULL**  
**332326** Lon: **145:39:14.4** Personnel: **16** Start Date: 6/20/13 Area: **UYD**  
Legal: 030N 009E 36 F Out Date:  
# 326 Owner: NCA Admin: Venetie  
Name: **Marten Creek** Cause: Lightning

Chena IHC was demobed for higher priority fires. Fort Yukon crew will be moved to fire 302 tomorrow. The fire will go into monitor status after tomorrows shift.

|                       |                     |
|-----------------------|---------------------|
| Assigned Crews:       | Assigned:           |
| Fort Yukon # 1 Type 2 | 6/23 Released: 6/25 |

Daily Report From: 06/25

0.0 Acre Change Since 06/24

**HLC0** Lat: **67:27:00.0** Status: S/U Acres: **70.0** Option: **FULL**  
Lon: **145:32:00.0** Personnel: **10** Start Date: 6/20/13 Area: **UYD**  
**PDHLC0** Legal: 030N 010E 04 F Out Date:  
# 302 Owner: NCA Admin: Venetie  
Name: **Timber Creek** Cause: Lightning

All resources have been demobed to staff higher priority fires. The fire will be monitored as needed.

Daily Report From: 06/25

0.0 Acre Change Since 06/24

**HLT3** Lat: **61:50:23.4** Status: **S/U** Acres: **19.0** Option: **FULL**  
**304361** Lon: **156:29:07.2** Personnel: **22** Start Date: 6/22/13 Area: **SWS**  
**PNHLT3** Legal: 020N 040W 11 S Out Date:  
#361 Owner: NCA Admin: NCA-Other  
Name: **Moose Creek** Cause: Lightning

The crew continue to dry mop up the fire. The mop up is moving slowly due to heavy fuels and a spotty perimeter. The smoldering fire is now 90% contained and the spot fire is 100% mopped up. The crew expects to complete the remaining 0.2 miles of saw line, contain the fire, and mop up 100 feet in on 6/26. Control expected 6/28.

|                 |           |
|-----------------|-----------|
| Assigned Crews: | Assigned: |
| North Star      | 6/23      |
| Type 2          |           |

Daily Report From: 06/25

0.0 Acre Change Since 06/24

**HLE4** Lat: **64:18:40.6** Status: **S/U** Acres: **80.0** Option: **NOENTRY**  
**311323** Lon: **149:12:45.1** Personnel: **125** Start Date: 6/20/13 Area: **FAS**  
**PNHLE4** Legal: 7S 8W 18 F Out Date:  
#323 Owner: MIL Admin: Not-Entered  
Name: **Clear AFB** Cause: Lightning

The fire sent multiple crews and resources to help with local I.A. Remaining resources will continue to work toward the 300 foot mop up standard.

|                 |           |
|-----------------|-----------|
| Assigned Crews: | Assigned: |
| Fairbanks # 2   | 6/20      |
| Type 2          |           |
| Hughes          | 6/22      |
| Type 2          |           |
| Rogue River     | 6/23      |
| IHC             |           |
| Tanana Chiefs   | 6/21      |
| Type 2 IA       |           |
| White Mountain  | 6/20      |
| Type 2 IA       |           |

Daily Report From: 06/25

0.0 Acre Change Since 06/24

**HLC3** Lat: **61:48:00.0** Status: **S/C** Acres: **130.0** Option: **MODIFIED**  
**304289** Lon: **158:18:53.4** Personnel: **16** Start Date: 6/19/13 Area: **SWS**  
**PNHLC3** Legal: 20N 50W 15 S Out Date:  
#289 Owner: STA Admin: L&W-Lands and Waters  
Name: **Village Creek** Cause: Lightning

Fire was contained at 1015 on 6/25 and a total of 8 hotspots were found - all at least 200 feet inside the perimeter. Firefighters will continue patrolling and gridding 6/26. 1010F reported no smokes visible. Zig Zag HS were pulled off to go to another fire.

|                 |                     |
|-----------------|---------------------|
| Assigned Crews: | Assigned:           |
| Scammon Bay     | 6/21                |
| Type 2          |                     |
| Zig Zag         | 6/23 Released: 6/25 |
| IHC             |                     |

Daily Report From: 06/25

0.0 Acre Change Since 06/24

**HK87** Lat: **61:47:36.6** Status: **S/C** Acres: **90.0** Option: **MODIFIED**  
**304288** Lon: **158:16:49.2** Personnel: **38** Start Date: 6/19/13 Area: **SWS**  
**PNHK87** Legal: 20N 50W 26 S Out Date:  
#288 Owner: BLM Admin: AND-Anchorage District  
Name: **Qquohaydok** Cause: Lightning

Fire was contained 6/25 at 2100. 80% of the fire is mopped up 300 feet in. No open flame was observed but several dozen hotspots were extinguished. Plan for 6/26 is to complete mop up 300 feet in. Prineville IHC was pulled off to go to another fire.

|                 |                     |
|-----------------|---------------------|
| Assigned Crews: | Assigned:           |
| Chevak          | 6/22                |
| Type 2          |                     |
| Prineville      | 6/23 Released: 6/25 |
| IHC             |                     |
| Yukon           | 6/20                |
| Type 2 IA       |                     |



Daily Report From: 06/25

12,434.0 Acre Change Since 06/24

**HK6Z** Lat: **61:02:32.4** Status: **S/U** Acres: **15,134.0** Option: **LIMITED**  
**304275** Lon: **154:11:20.4** Personnel: **12** Start Date: 6/18/13 Area: **SWS**  
**PNHK6Z** Legal: 11N 28W 23 S Out Date:  
#275 Owner: NPS Admin: LCP-Lake Clark  
Name: **Kristin Creek** Cause: Lightning

12,000 acre gain in the last 3 days. The fire has extended both east and west and is over 11 miles long. It is burning along, and entirely north, of the Stony River. NNE winds pushed the fire away from Wild Bill runway and the mountains, but towards the SMJ's that were inserted yesterday. P/C order could not be dropped due to smoke, and will be attempted again tomorrow.

Daily Report From: 06/25

-19.0 Acre Change Since 06/24

**HK42** Lat: **64:52:27.9** Status: **S/C** Acres: **101.0** Option: **CRITICAL**  
**311258** Lon: **147:05:55.5** Personnel: **96** Start Date: 6/17/13 Area: **FAS**  
**PNHK42** Legal: 1N 3E 27 F Out Date:  
#258 Owner: PRI Admin: PRI-Private  
Name: **Kanuti** Cause: Human

The fire sent 3 crews to help with local I.A. The remaining two crews will focus on the east half of the fire where heavy berms still hold heat. No smokes found on the west half of the fire.



|                 |                     |
|-----------------|---------------------|
| Assigned Crews: | Assigned:           |
| Delta # 1       | T2                  |
| Hooper Bay # 2  | Type 2              |
| Huslia # 2      | Type 2              |
| Wolf Creek IHC  | Type 1              |
|                 | 6/17                |
|                 | 6/21                |
|                 | 6/21                |
|                 | 6/23 Released: 6/25 |

Daily Report From: 06/25

5,947.0 Acre Change Since 06/24

**HJD1** Lat: **62:30:37.2** Status: **S/U** Acres: **40,525.0** Option: **LIMITED**  
**313145** Lon: **141:24:50.4** Personnel: **21** Start Date: 5/31/13 Area: **TAS**  
**PDHJD1** Legal: 8N 22E 6 C Out Date:  
#145 Owner: FWS Admin: TER-Tetlin  
Name: **Chisana River** Cause: Lightning

Approximately 6000 acres of growth with large convective column. Primary perimeter growth was to the south along Chisana river. Fire growth was minimal to the north and east.

Daily Report From: 06/25

0.0 Acre Change Since 06/24

**HJC8** Lat: **61:27:19.8** Status: **S/U** Acres: **169,049.0** Option: **LIMITED**  
**304144** Lon: **155:41:26.4** Personnel: **86** Start Date: 5/31/13 Area: **SWS**  
**PNHJC8** Legal: 16N 36W 23 S Out Date:  
#144 Owner: BLM Admin: AND-Anchorage District  
Name: **Lime Hills** Cause: Lightning

Midnight Sun IHC completed half of a contingency line w/ pumps and hose south and west of Lime Village and will continue to the North tomorrow. Winema HS gridded 300 feet in along the 6/19 burn out east of Lime Village and the Shageluk Crew gridded 300 feet in along the contingency line north of the village along Stony River. Smoke Jumpers put in a contingency line and initiated structure protection around a group of 10 buildings along the Stony River 10 miles upstream of (to the SE) of Lime Village. Minimal acreage gain on the east flank, with an undetermined gain on the north side, which was obscured by smoke.

|                 |           |
|-----------------|-----------|
| Assigned Crews: | Assigned: |
| Midnight Sun    | IHC       |
| Shageluk        | T 2       |
| Winema          | IHC       |
|                 | 6/14      |
|                 | 6/18      |
|                 | 6/24      |

---

Daily Report From: 06/25

0.0 Acre Change Since 06/24

**HK6V** Lat: **62:32:09.6** Status: **S/U** Acres: **142,350.0** Option: **LIMITED**  
**304140** Lon: **156:46:40.8** Personnel: **19** Start Date: 5/31/13 Area: **SWS**  
**PNHK6V** Legal: 28N 41W 13 S Out Date:  
# 140 Owner: STA Admin: L&W-Lands and Waters  
Name: **Moore Creek** Cause: Lightning

The fire remains moderately active on the NW, NE and SE flanks. The fire is backing with 1' - 2' flame lengths, with intermittent isolated and group tree torching. Fire appears to be 25% active. The crew continued assessment and site protection at the historic town of Flat. Unable to observe east and south perimeters due to smoke.

Assigned Crews: Assigned:  
Gannet Glacier Type 2 IA 6/22

### Unstaffed - AFS

---

Daily Report From: 06/25

0.0 Acre Change Since 06/24

**HLIN** Lat: **66:52:00.0** Status: **U/U** Acres: **1.5** Option: **LIMITED**  
Lon: **148:47:30.4** Start Date: 6/24/13 Area: **UYD**  
Legal: 024N 006W 35 F Out Date:  
# 381 Owner: FWS Admin: YFR-Yukon Flats  
Name: **Hardpac Creek** Cause: Lightning

This fire was last monitored on 6/24 and remains in monitor status.

---

Daily Report From: 06/25

0.0 Acre Change Since 06/24

**HL07** Lat: **64:05:52.2** Status: **U/U** Acres: **60.0** Option: **LIMITED**  
Lon: **151:35:13.8** Start Date: 6/24/13 Area: **TAD**  
Legal: 009S 021W 36 F Out Date:  
# 376 Owner: BLM Admin: NDO-Fairbanks District  
Name: **Dead Fish Lake** Cause: Lightning

The fire was last observed on 6/24. It remains in monitor status.

---

Daily Report From: 06/25

0.0 Acre Change Since 06/24

**HL0A** Lat: **67:55:13.2** Status: **U/U** Acres: **2.0** Option: **LIMITED**  
**374** Lon: **157:31:52.3** Start Date: 6/23/13 Area: **GAD**  
Legal: 29N 6E 8 K Out Date:  
# 374 Owner: NPS Admin: NOP-Noatak  
Name: **Sandy Ridge** Cause: Lightning

Not flown today

---

Daily Report From: 06/25

0.0 Acre Change Since 06/24

**HLP0** Lat: **66:40:45.0** Status: **U/U** Acres: **1.0** Option: **LIMITED**  
Lon: **146:40:13.0** Start Date: 6/23/13 Area: **UYD**  
Legal: 021N 005E 04 F Out Date:  
# 372 Owner: FWS Admin: YFR-Yukon Flats  
Name: **Hadweenzie** Cause: Lightning

This fire was last monitored on 6/24 and remains in monitor status.

---

Daily Report From: 06/25

**0.0 Acre Change Since 06/24**

**HLZ3** Lat: **67:02:15.0** Status: **U/U** Acres: **6.0** Option: **LIMITED**  
Lon: **147:19:59.0** Start Date: 6/23/13 Area: **UYD**  
Legal: 026N 002E 33 F Out Date:  
# 370 Owner: FWS Admin: YFR-Yukon Flats  
Name: **Chandalar** Cause: Lightning

This fire was last monitored on 6/24 and remains in monitor status.

---

Daily Report From: 06/25

**1,000.0 Acre Change Since 06/24**

**HLV5** Lat: **65:36:04.8** Status: **U/U** Acres: **2,000.0** Option: **LIMITED**  
**363** Lon: **159:38:16.8** Start Date: 6/23/13 Area: **GAD**  
Legal: 2N 5W 11 K Out Date:  
# 363 Owner: BLM Admin: NOD-Northern District  
Name: **South Fork** Cause: Lightning

At 1636 the fire was flown by zone surveillance aircraft N114MN. The fire was approximately 2,000 acres in size with an 80% active perimeter and demonstrating all types of fire behavior. Wind was out of the north at 10 mph and the fire was spotting to the south.

---

Daily Report From: 06/25

**0.0 Acre Change Since 06/24**

**HLQ9** Lat: **64:26:23.6** Status: **U/U** Acres: **21.0** Option: **LIMITED**  
**GAD-356** Lon: **157:36:33.8** Start Date: 6/22/13 Area: **GAD**  
Legal: 12S 6E 23 K Out Date:  
# 356 Owner: FWS Admin: INR-Innokoko  
Name: **Pike Trap Lake** Cause: Lightning

The fire was not flown.

---

Daily Report From: 06/25

**0.0 Acre Change Since 06/24**

**HLN7** Lat: **68:08:30.0** Status: **U/U** Acres: **0.5** Option: **Limited**  
**GAD-353** Lon: **157:23:28.8** Start Date: 6/22/13 Area: **GAD**  
Legal: 32N 6E 25 K Out Date:  
# 353 Owner: NPS Admin: NOP-Noatak  
Name: **Howard Pass** Cause: Lightning

The fire was not flown.

---

Daily Report From: 06/25

**0.0 Acre Change Since 06/24**

**HLN5** Lat: **67:45:49.8** Status: **U/U** Acres: **172.3** Option: **Limited**  
**GAD-352** Lon: **157:28:04.2** Start Date: 6/22/13 Area: **GAD**  
Legal: 027N 006E 02 K Out Date:  
# 352 Owner: NPS Admin: NOP-Noatak  
Name: **Imelyak River** Cause: Lightning

The fire was not flown.

---

Daily Report From: 06/25

**0.0 Acre Change Since 06/24**

**HLM6** Lat: **63:44:00.0** Status: **U/U** Acres: **60.0** Option: **LIMITED**  
Lon: **151:09:00.0** Start Date: 6/21/13 Area: **TAD**  
Legal: 014S 019W 01 F Out Date:  
# 350 Owner: NPS Admin: DEP-Denali  
Name: **Bear Creek** Cause: Lightning

Personnel on N9011N observed the fire today. The fire was 20% active with no visible flames. The fire remains in monitor status.

---

Daily Report From: 06/25

**0.0 Acre Change Since 06/24**

**HLM4** Lat: **66:44:27.0** Status: **U/U** Acres: **7,004.0** Option: **LIMITED**  
**331348** Lon: **153:39:00.0** Start Date: 6/21/13 Area: **TAD**  
Legal: 016N 024E 34 K Out Date:  
# 348 Owner: STA Admin: L&W  
Name: **Siruk Creek** Cause: Lightning

The fire was last observed on 6/24. It remains in monitor status.

---

Daily Report From: 06/25

**0.0 Acre Change Since 06/24**

**HLM0** Lat: **61:18:21.0** Status: **U/C** Acres: **0.2** Option: **CRITICAL**  
Lon: **149:38:20.0** Start Date: 6/21/13 Area: **MID**  
Legal: 014N 002W 16 S Out Date:  
# 346 Owner: MIL Admin: ARMY-U.S. Army  
Name: **Fossil Creek** Cause: Human

The fire was last observed on 6/21. The fire remains in monitor status.

---

Daily Report From: 06/25

**8,000.0 Acre Change Since 06/24**

**HLL4** Lat: **64:15:00.0** Status: **U/U** Acres: **24,000.0** Option: **LIMITED**  
Lon: **154:18:00.0** Start Date: 6/21/13 Area: **TAD**  
Legal: 011S 022E 29 K Out Date:  
# 342 Owner: BLM Admin: NOD  
Name: **Sulatna River** Cause: Lightning

Personnel in N9011N report the fire is creeping running, and backing with single tree and group torching. The fire jumped Lost Creek to the west and is within 2 miles of Bonanza Creek. Winds were out of the southwest with 0% cloud cover. It remains in monitor status.

---

Daily Report From: 06/25

**0.0 Acre Change Since 06/24**

**HLL5** Lat: **67:24:43.4** Status: **U/U** Acres: **0.5** Option: **FULL**  
Lon: **146:19:00.4** Start Date: 6/21/13 Area: **UYD**  
Legal: 030N 006E 24 F Out Date:  
# 341 Owner: NCA Admin: Venetie  
Name: **East Fork** Cause: Lightning

Personnel on H-500EH report no activity or growth. The fire remains in monitor status.

---

Daily Report From: 06/25

**0.0 Acre Change Since 06/24**

**HLK4** Lat: **67:28:49.9** Status: **U/U** Acres: **0.1** Option: **FULL**  
Lon: **145:45:23.1** Start Date: 6/21/13 Area: **UYD**  
Legal: 031N 009E 28 F Out Date:  
#337 Owner: NCA Admin: Venetic  
Name: **Sable Creek** Cause: Lightning

This fire was last monitored on 6/24 and remains in monitor status.

---

Daily Report From: 06/25

**0.0 Acre Change Since 06/24**

**HLF0** Lat: **67:53:05.6** Status: **U/U** Acres: **90.0** Option: **Limited**  
**GAD-333** Lon: **157:00:47.8** Start Date: 6/20/13 Area: **GAD**  
Legal: 29N 8E 27 K Out Date:  
#333 Owner: NPS Admin: NOP-Noatak  
Name: **Kavachurak 2** Cause: Lightning

The fire was not flown.

---

Daily Report From: 06/25

**0.0 Acre Change Since 06/24**

**HLF4** Lat: **66:59:10.8** Status: **U/U** Acres: **3.0** Option: **LIMITED**  
Lon: **148:41:16.2** Start Date: 6/20/13 Area: **UYD**  
Legal: 025N 005W 17 F Out Date:  
#331 Owner: FWS Admin: YFR-Yukon Flats  
Name: **Trout Creek** Cause: Lightning

This fire was last monitored on 6/24 and remains in monitor status.

---

Daily Report From: 06/25

**613.0 Acre Change Since 06/24**

**HLE6** Lat: **67:12:33.0** Status: **U/U** Acres: **1,649.0** Option: **LIMITED**  
**331328** Lon: **151:47:03.6** Start Date: 6/20/13 Area: **TAD**  
**PDHEL6** Legal: 028N 019W 32 F Out Date:  
#328 Owner: STA Admin: L&W  
Name: **Timber Creek** Cause: Lightning

Personnel in N516LE reported the fire is progressing to the north away from identified values at risk. It remains in monitor status.

---

Daily Report From: 06/25

**0.0 Acre Change Since 06/24**

**HLE3** Lat: **66:08:00.0** Status: **U/U** Acres: **2.0** Option: **LIMITED**  
Lon: **142:52:08.0** Start Date: 6/20/13 Area: **UYD**  
Legal: 015N 023E 15 F Out Date:  
#324 Owner: FWS Admin: YFR-Yukon Flats  
Name: **Little Black** Cause: Lightning

Personnel on N9011N could not locate the this fire on 6/23. This fire remains in monitor status.

---

Daily Report From: 06/25

**0.0 Acre Change Since 06/24**

**HLE2** Lat: **66:13:22.0** Status: **U/U** Acres: **1.0** Option: **LIMITED**  
Lon: **142:39:09.0** Start Date: 6/20/13 Area: **UYD**  
Legal: 016N 024E 10 F Out Date:  
# 322 Owner: FWS Admin: YFR-Yukon Flats  
Name: **Yukon Flats 1** Cause: Lightning

This fire was last monitored on 6/23 and remains in monitor status.

---

Daily Report From: 06/25

**0.0 Acre Change Since 06/24**

**HLE1** Lat: **66:23:14.0** Status: **U/U** Acres: **0.1** Option: **LIMITED**  
Lon: **151:00:01.0** Start Date: 6/20/13 Area: **TAD**  
Legal: 018N 016W 16 F Out Date:  
# 321 Owner: BLM Admin: NOD  
Name: **Kanuti River 2** Cause: Lightning

The fire was last observed on 6/24. It remains in monitor status.

---

Daily Report From: 06/25

**0.0 Acre Change Since 06/24**

**HLD7** Lat: **66:20:46.8** Status: **U/U** Acres: **426.0** Option: **LIMITED**  
Lon: **150:57:04.8** Start Date: 6/20/13 Area: **TAD**  
Legal: 018N 016W 34 F Out Date:  
# 319 Owner: BLM Admin: NOD  
Name: **Kanuti River 1** Cause: Lightning

The fire was last observed on 6/24. It remains in monitor status.

---

Daily Report From: 06/25

**0.0 Acre Change Since 06/24**

**HLE0** Lat: **69:03:00.0** Status: **U/U** Acres: **750.0** Option: **Limited**  
**GAD-318** Lon: **156:09:00.0** Start Date: 6/20/13 Area: **GAD**  
Legal: 4S 18W 35 Out Date:  
# 318 Owner: BLM Admin: NOD-Northern District  
Name: **Awuna River 1** Cause: Lightning

The fire was not flown.

---

Daily Report From: 06/25

**0.0 Acre Change Since 06/24**

**HLD8** Lat: **65:57:00.0** Status: **U/U** Acres: **0.3** Option: **LIMITED**  
Lon: **145:46:00.0** Start Date: 6/20/13 Area: **UYD**  
Legal: 013N 009E 13 F Out Date:  
# 317 Owner: FWS Admin: YFR-Yukon Flats  
Name: **West Crazy Mountains** Cause: Lightning

The fire was last observed on 6/20 and remains in monitor status.

---

Daily Report From: 06/25

**0.0 Acre Change Since 06/24**

**HLD6** Lat: **65:54:54.0** Status: **U/U** Acres: **20.0** Option: **LIMITED**  
Lon: **141:23:29.0** Start Date: 6/20/13 Area: **UYD**  
Legal: 013N 030E 34 F Out Date:  
#316 Owner: BLM Admin: NOD  
Name: **Bull Creek** Cause: Lightning

The fire was last observed on 6/23. The fire remains in monitor status.

---

Daily Report From: 06/25

**0.0 Acre Change Since 06/24**

**HLD5** Lat: **66:04:58.0** Status: **U/U** Acres: **356.0** Option: **LIMITED**  
Lon: **150:49:08.0** Start Date: 6/20/13 Area: **TAD**  
Legal: 015N 015W 31 F Out Date:  
#315 Owner: BLM Admin: NOD  
Name: **Ray River 2** Cause: Lightning

The fire was last observed on 6/24. It remains in monitor status.

---

Daily Report From: 06/25

**0.0 Acre Change Since 06/24**

**HLD4** Lat: **66:03:34.0** Status: **U/U** Acres: **0.2** Option: **LIMITED**  
Lon: **150:58:27.0** Start Date: 6/20/13 Area: **TAD**  
Legal: 014N 016W 08 F Out Date:  
#314 Owner: BLM Admin: NOD  
Name: **Ray River 1** Cause: Lightning

The fire was last observed on 6/24. It remains in monitor status.

---

Daily Report From: 06/25

**0.0 Acre Change Since 06/24**

**HLD3** Lat: **69:02:45.0** Status: **U/U** Acres: **300.0** Option: **Limited**  
**GAD-311** Lon: **161:33:49.0** Start Date: 6/20/13 Area: **GAD**  
Legal: 5S 41W 2 Out Date:  
#311 Owner: BLM Admin: NOD-Northern District  
Name: **Archimedes** Cause: Lightning

The fire was not flown.

---

Daily Report From: 06/25

**0.0 Acre Change Since 06/24**

**HLD1** Lat: **65:23:52.0** Status: **U/U** Acres: **5.0** Option: **LIMITED**  
Lon: **141:32:20.0** Start Date: 6/20/13 Area: **UYD**  
Legal: 007N 030E 27 F Out Date:  
#310 Owner: NCA Admin: Doyon  
Name: **Nation River** Cause: Lightning

This fire was last monitored on 6/23 and remains in monitor status.

---

Daily Report From: 06/25

**0.0 Acre Change Since 06/24**

**HLD0** Lat: **69:04:00.0** Status: **U/U** Acres: **300.0** Option: **Limited**  
**GAD-309** Lon: **156:22:00.0** Start Date: 6/20/13 Area: **GAD**  
Legal: 4S 19W 25 Out Date:  
# 309 Owner: BLM Admin: NOD-Northern District  
Name: **Colville** Cause: Human

The fire was not flown.

---

Daily Report From: 06/25

**6.0 Acre Change Since 06/24**

**HLC9** Lat: **65:46:00.0** Status: **U/U** Acres: **1,006.0** Option: **LIMITED**  
Lon: **150:47:00.0** Start Date: 6/20/13 Area: **TAD**  
Legal: 011N 016W 22 F Out Date:  
# 308 Owner: BLM Admin: NOD  
Name: **Big Salt** Cause: Lightning

The fire was last observed on 6/24. It remains in monitor status.

---

Daily Report From: 06/25

**0.0 Acre Change Since 06/24**

**HLC8** Lat: **65:46:00.0** Status: **U/U** Acres: **10.0** Option: **LIMITED**  
Lon: **150:51:00.0** Start Date: 6/20/13 Area: **TAD**  
Legal: 011N 016W 22 F Out Date:  
# 307 Owner: STA Admin: L&W  
Name: **Halu Creek** Cause: Lightning

The fire was last observed on 6/24. It remains in monitor status.

---

Daily Report From: 06/25

**0.0 Acre Change Since 06/24**

**HLC6** Lat: **63:45:20.4** Status: **U/U** Acres: **1,862.5** Option: **LIMITED**  
**GAD-305** Lon: **159:46:54.0** Start Date: 6/20/13 Area: **GAD**  
Legal: 20S 6W 14 K Out Date:  
# 305 Owner: BLM Admin: AND-Anchorage District  
Name: **Old Woman River** Cause: Lightning

The fire was not flown.

---

Daily Report From: 06/25

**0.0 Acre Change Since 06/24**

**HLB6** Lat: **67:28:07.0** Status: **U/C** Acres: **50.0** Option: **FULL**  
**332299** Lon: **146:11:54.0** Start Date: 6/20/13 Area: **UYD**  
**PDHLB6** Legal: 031N 007E 33 F Out Date:  
# 299 Owner: NCA Admin: Venetie  
Name: **Otter Creek** Cause: Lightning

This fire was last monitored on 6/23 and remains in monitor status.



Daily Report From: 06/25

0.0 Acre Change Since 06/24

**HLA0** Lat: **63:55:48.6** Status: **U/U** Acres: **73.0** Option: **FULL**  
**GAD-294** Lon: **160:04:48.0** Start Date: 6/20/13 Area: **GAD**  
**PDHLA0** Legal: 18 S 7 W 20 K Out Date:  
#294 Owner: BLM Admin: AND-Anchorage District  
Name: **Stove Creek** Cause: Lightning

The fire was not flown.

Daily Report From: 06/25

0.0 Acre Change Since 06/24

**HK9W** Lat: **64:07:16.8** Status: **U/U** Acres: **5,139.0** Option: **MODIFIED**  
**GAD-292** Lon: **160:17:52.8** Start Date: 6/20/13 Area: **GAD**  
Legal: 13S 11W 12 K Out Date:  
#292 Owner: BLM Admin: AND-Anchorage District  
Name: **Shaktoolik River** Cause: Lightning

The fire was flown by Air Attack 35E. The fire was 80% active with 3-5 foot flame lengths. Winds were out of the east. No further information was given.

Daily Report From: 06/25

0.0 Acre Change Since 06/24

**HK84** Lat: **61:17:40.9** Status: **U/C** Acres: **0.3** Option: **CRITICAL**  
Lon: **149:39:10.0** Start Date: 6/19/13 Area: **MID**  
Legal: 014N 002W 21 S Out Date:  
#286 Owner: MIL Admin: ARMY  
Name: **Poleline** Cause: Human

The fire was last checked on 6/20 and remains in monitor status.

Daily Report From: 06/25

20.0 Acre Change Since 06/24

**HK8H** Lat: **64:40:00.0** Status: **U/U** Acres: **50.0** Option: **LIMITED**  
Lon: **146:37:00.0** Start Date: 6/19/13 Area: **MID**  
Legal: 003S 006E 07 F Out Date:  
#280 Owner: MIL Admin: Army  
Name: **Stuart Creek 2** Cause: Human

Personnel in surveillance aircraft N40HU reported the fire had blown out on the north side of the fire. The 100% active fire was burning in the valley bottom. The fire was being driven by a northerly wind. Air Attack B-7, T-891, T-264, T-262 all responded to this fire with several water drops until they were diverted to higher priority incidents. The military responded with two fire engines. Later in the evening T-267 responded from Bettles for several water drops. Military operations were shut down due to fire activity and military resources are threatened. Aerial resources have been ordered for 6/26. Personnel will continue to monitor the fire, prepare for burnout operations, and utilize aerial resources to accomplish the objectives.



Daily Report From: 06/25

0.0 Acre Change Since 06/24

**HK1A** Lat: **66:59:53.0** Status: **U/C** Acres: **35.0** Option: **FULL**  
**332245** Lon: **146:18:06.0** Start Date: 6/16/13 Area: **UYD**  
**PDHK1A** Legal: 025N 007E 18 F Out Date:  
#245 Owner: NCA Admin: Venetie  
Name: **North Fork Chandalar** Cause: Human

The fire was last observed on 6/20. It remains in monitor status.

Daily Report From: 06/25

0.0 Acre Change Since 06/24

|             |                         |                    |                    |                        |
|-------------|-------------------------|--------------------|--------------------|------------------------|
| <b>HJL6</b> | Lat: <b>63:59:54.6</b>  | Status: <b>U/U</b> | Acres: <b>0.1</b>  | Option: <b>LIMITED</b> |
|             | Lon: <b>146:24:32.0</b> |                    | Start Date: 6/2/13 | Area: <b>MID</b>       |
|             | Legal: 010S 007E 32 F   |                    | Out Date:          |                        |
| # 172       | Owner: MIL              |                    | Admin: ARMY        |                        |
|             | Name: <b>Oklahoma 1</b> |                    | Cause: Human       |                        |

The fire was last observed on 6/18. The fire will remain in monitor status.

Daily Report From: 06/25


0.0 Acre Change Since 06/24

|             |                             |                    |                     |                        |
|-------------|-----------------------------|--------------------|---------------------|------------------------|
| <b>HJE0</b> | Lat: <b>64:42:48.6</b>      | Status: <b>U/U</b> | Acres: <b>164.7</b> | Option: <b>LIMITED</b> |
|             | Lon: <b>146:26:20.4</b>     |                    | Start Date: 6/1/13  | Area: <b>MID</b>       |
|             | Legal: 002S 006E 25 F       |                    | Out Date:           |                        |
| # 150       | Owner: MIL                  |                    | Admin: ARMY         |                        |
|             | Name: <b>Stuart Creek 1</b> |                    | Cause: Human        |                        |

The fire was last observed on 6/16. The fire remains in monitor status.

Daily Report From: 06/25

15.0 Acre Change Since 06/24

|             |                          |                    |                     |   |
|-------------|--------------------------|--------------------|---------------------|---|
| <b>HH8N</b> | Lat: <b>63:53:47.9</b>   | Status: <b>U/U</b> | Acres: <b>667.0</b> | Option: <b>LIMITED</b>  |
|             | Lon: <b>145:58:20.4</b>  |                    | Start Date: 5/30/13 | Area: <b>MID</b>  |
|             | Legal: 012S 009E 03 F    |                    | Out Date:           |   |
| # 117       | Owner: MIL               |                    | Admin: ARMY         |   |
|             | Name: <b>Mississippi</b> |                    | Cause: Human        |  |

Personnel in N40HU report little activity or smoke. The fire remains in monitor status.

Daily Report From: 06/25

0.0 Acre Change Since 06/24

|               |                          |                    |                     |                     |
|---------------|--------------------------|--------------------|---------------------|---------------------|
| <b>HH6U</b>   | Lat: <b>64:41:45.0</b>   | Status: <b>U/C</b> | Acres: <b>4.2</b>   | Option: <b>FULL</b> |
| <b>332109</b> | Lon: <b>146:58:51.0</b>  |                    | Start Date: 5/29/13 | Area: <b>MID</b>    |
| <b>PDHH6U</b> | Legal: 002S 004E 32 F    |                    | Out Date:           |                     |
| # 109         | Owner: MIL               |                    | Admin: ARMY         |                     |
|               | Name: <b>Moose Creek</b> |                    | Cause: Human        |                     |

The fire was last flown on 6/22. The fire remains in monitor status.

Daily Report From: 06/25

0.0 Acre Change Since 06/24

|             |                                |                    |                     |                         |
|-------------|--------------------------------|--------------------|---------------------|-------------------------|
| <b>HC33</b> | Lat: <b>65:01:37.7</b>         | Status: <b>U/U</b> | Acres: <b>30.0</b>  | Option: <b>MODIFIED</b> |
|             | Lon: <b>141:14:57.3</b>        |                    | Start Date: 3/14/13 | Area: <b>UYD</b>        |
|             | Legal: 002N 032E 04 F          |                    | Out Date:           |                         |
| # 002       | Owner: NCA                     |                    | Admin: Doyon        |                         |
|             | Name: <b>Windfall Mountain</b> |                    | Cause: Lightning    |                         |

The fire was last observed on 5/31. The fire remains in monitor status.

Unstaffed - DOF

---

Daily Report From: 06/25

**40.0 Acre Change Since 06/24**

**304379** Lat: **63:31:41.0** Status: **U/U** Acres: **80.0** Option: **LIMITED**  
Lon: **154:21:14.1** Start Date: 6/24/13 Area: **SWS**  
Legal: 023S 023E 01 K Out Date:  
#379 Owner: NCA Admin: Doyon Regional Corporation  
Name: **Von Frank** Cause: Lightning

Detection aircraft N1010F flew the fire and reported it as 50% active, with isolated torching. The fire was approximately 80 acres, and moving to the NNW. The fire will remain in monitor status.

---

Daily Report From: 06/25

**0.0 Acre Change Since 06/24**

**303367** Lat: **60:27:52.4** Status: **U/U** Acres: **0.1** Option: **CRITICAL**  
Lon: **151:10:51.0** Start Date: 6/23/13 Area: **KKS**  
Legal: 04N 11W 03 S Out Date:  
#367 Owner: PRI Admin: PRI-Private  
Name: **Wendy Lane** Cause: Human

Fire was checked. No heat or smokes found. Fire remains in monitor status.

---

Daily Report From: 06/25

**0.0 Acre Change Since 06/24**

**311366** Lat: **64:02:26.4** Status: **U/U** Acres: **5.0** Option: **Limited**  
Lon: **148:40:37.8** Start Date: 6/23/13 Area: **FAS**  
Legal: 10S 6W 1 F Out Date:  
#366 Owner: STA Admin: L&W-Lands and Waters  
Name: **Iron Creek** Cause: Human

The Iron Creek Fire was not checked and remains in monitor status.

---

Daily Report From: 06/25

**1,400.0 Acre Change Since 06/24**

**HLS2** Lat: **63:51:09.6** Status: **U/U** Acres: **1,700.0** Option: **LIMITED**  
**313357** Lon: **143:43:36.0** Start Date: 6/22/13 Area: **TAS**  
Legal: 24N 9E 20 C Out Date:  
#357 Owner: STA Admin: FOR-Forestry  
Name: **Billy Creek** Cause: Lightning

Fire was checked today and due to weather conditions it grew by approximately 1700 acres.

---

**Daily Report From: 06/24**

**0.0 Acre Change Since 06/23**

**HLM2** Lat: **60:48:22.4** Status: **U/U** Acres: **637.0** Option: **Limited**  
**304347** Lon: **159:39:05.1** Start Date: 6/21/13 Area: **SWS**  
Legal: 9N 59W 25 S Out Date:  
#347 Owner: STA Admin: L&W-Lands and Waters  
Name: **Wilhelmina** Cause: Lightning

The fire was not flown today. It remains in monitor status.

---

Daily Report From: 06/25

0.0 Acre Change Since 06/24

Lat: **59:30:26.3** Status: **U/C** Acres: **0.4** Option: **FULL**  
Lon: **151:30:29.6** Start Date: 6/20/13 Area: **KKS**  
303334 PNHLF6 Legal: 08S 13W 4 S Out Date:  
#334 Owner: PRI Admin: PRI-Private  
Name: **Hesketh Island** Cause: Human

Fire was not checked today. Plan for 6/26 will be to transport 4 firefighters to the island to check on the fire. Fire remains in monitor status.

---

Daily Report From: 06/25

0.0 Acre Change Since 06/24

Lat: **64:00:00.0** Status: **U/U** Acres: **5.0** Option: **Limited**  
Lon: **141:25:00.0** Start Date: 6/20/13 Area: **TAS**  
313300 Legal: 25 19E 23 C Out Date:  
#300 Owner: STA Admin: L&W-Lands and Waters  
Name: **Dennison Fork** Cause: Lightning

Fire was not check today, remains in monitor status.

---

Daily Report From: 06/25

0.0 Acre Change Since 06/24

Lat: **64:01:34.8** Status: **U/U** Acres: **20.0** Option: **Limited**  
Lon: **148:39:21.0** Start Date: 6/20/13 Area: **FAS**  
311297 Legal: 10S 6W 25 F Out Date:  
#297 Owner: STA Admin: L&W-Lands and Waters  
Name: **McAdam Creek #2** Cause: Human

The McAdam Creek #2 Fire was not checked and remains in monitor status.

---

**Daily Report From: 06/24**

0.0 Acre Change Since 06/23

Lat: **61:46:39.6** Status: **U/C** Acres: **8.0** Option: **Full**  
Lon: **158:13:32.4** Start Date: 6/19/13 Area: **SWS**  
304287 Legal: 20N 49w 31 S Out Date:  
#287 Owner: NCA Admin: NCA-Other  
Name: **Jungjuk Creek** Cause: Lightning

The fire was not flown today, and remains in monitor status.

---

**Daily Report From: 06/24**

0.0 Acre Change Since 06/23

Lat: **60:02:40.2** Status: **U/U** Acres: **18.0** Option: **Limited**  
Lon: **155:34:27.4** Start Date: 6/19/13 Area: **SWS**  
304279 Legal: 03S 37W 36 S Out Date:  
#279 Owner: STA Admin: L&W-Lands and Waters  
Name: **Chulitna** Cause: Lightning

The fire was not flown today, and remains in monitor status.

---

**Daily Report From: 06/24****0.0 Acre Change Since 06/23**

**304278** Lat: **60:09:51.7** Status: **U/U** Acres: **4,832.0** Option: **Limited**  
Lon: **155:30:10.7** Start Date: 6/19/13 Area: **SWS**  
Legal: 36N 36W 22 S Out Date:  
#278 Owner: STA Admin: L&W-Lands and Waters  
Name: **Nikubuma Lake** Cause: Lightning

The fire was not flown today, and remains in monitor status.

---

**Daily Report From: 06/25****0.0 Acre Change Since 06/24**

**HK58** Lat: **63:52:07.2** Status: **U/C** Acres: **40.0** Option: **Full**  
**311271** Lon: **148:44:48.0** Start Date: 6/18/13 Area: **FAS**  
**PNHK58** Legal: 12S 6W 16 F Out Date:  
#271 Owner: STA Admin: L&W-Lands and Waters  
Name: **Moody Creek** Cause: Human

The Moody Creek Fire was not checked and remains in monitor status.

---

**Daily Report From: 06/25****0.0 Acre Change Since 06/24**

**311256** Lat: **64:00:31.2** Status: **U/U** Acres: **2.0** Option: **Limited**  
Lon: **148:45:22.2** Start Date: 6/17/13 Area: **FAS**  
Legal: 10S 06W 33 F Out Date:  
#256 Owner: STA Admin: L&W-Lands and Waters  
Name: **Elsie Creek** Cause: Human

The Elsie Creek Fire was not checked and remains in monitor status.

---

**Daily Report From: 06/25****66.0 Acre Change Since 06/24**

**311255** Lat: **64:01:33.0** Status: **U/U** Acres: **216.0** Option: **Limited**  
Lon: **148:39:36.6** Start Date: 6/17/13 Area: **FAS**  
Legal: 10S 6W 26 F Out Date:  
#255 Owner: STA Admin: L&W-Lands and Waters  
Name: **California Creek** Cause: Human

Fire's 296, 255, and 242 burned together. Fire's 296 and 242 have been called administratively out, all reporting will be on fire 255.

---

**Daily Report From: 06/25****0.0 Acre Change Since 06/24**

**HK2M** Lat: **64:24:16.7** Status: **U/C** Acres: **20.0** Option: **Critical**  
**311248** Lon: **146:56:52.1** Start Date: 6/16/13 Area: **FAS**  
**PNHK2M** Legal: 6S 4E 9 F Out Date:  
#248 Owner: PRI Admin: PRI-Private  
Name: **Old Valdez Trail** Cause: Human

This fire was not checked today due to higher priority initial attack activity and remains in monitor status.

---

Daily Report From: 06/25

**0.0 Acre Change Since 06/24**

**311247** Lat: **64:01:01.8** Status: **U/U** Acres: **200.0** Option: **Limited**  
Lon: **148:41:46.8** Start Date: 6/16/13 Area: **FAS**  
Legal: 10S 6W 27 F Out Date:  
#247 Owner: STA Admin: L&W-Lands and Waters  
Name: **Tatlanika Creek** Cause: Human

The Taklanika Creek Fire, burning in limited, remains in monitor status.

---

**Daily Report From: 06/24**

**0.0 Acre Change Since 06/23**

**HJG6** Lat: **62:32:41.0** Status: **U/C** Acres: **705.0** Option: **Full**  
**304157** Lon: **158:13:34.0** Start Date: 6/1/13 Area: **SWS**  
**PNHJG6** Legal: 28N 48W 4 S Out Date:  
#157 Owner: STA Admin: L&W-Lands and Waters  
Name: **Julie Creek** Cause: Lightning

The fire was not flown today, and remains in monitor status.

---

**Daily Report From: 06/24**

**0.0 Acre Change Since 06/23**

**HJW0** Lat: **62:59:00.0** Status: **U/C** Acres: **267.0** Option: **Full**  
**304143** Lon: **156:36:00.0** Start Date: 5/31/13 Area: **SWS**  
**PNHJW0** Legal: 33N 39W 2 S Out Date:  
#143 Owner: STA Admin: L&W-Lands and Waters  
Name: **Gold Mine** Cause: Lightning

The fire was not flown today, and remains in monitor status.

---

Daily Report From: 06/25

**0.0 Acre Change Since 06/24**

**HJA8** Lat: **63:10:29.0** Status: **U/C** Acres: **2,256.0** Option: **Full**  
**313137** Lon: **141:57:41.0** Start Date: 5/31/13 Area: **TAS**  
**PNHJA8** Legal: 15 19 14 C Out Date:  
#137 Owner: NCA Admin: Doyon Regional Corporation  
Name: **Bitter Creek** Cause: Lightning

Fire was checked today, no visible smoke was seen.

---

**Daily Report From: 06/24**

**0.0 Acre Change Since 06/23**

**HH9H** Lat: **61:14:59.1** Status: **U/U** Acres: **29,099.0** Option: **Limited**  
**304123** Lon: **158:57:33.2** Start Date: 5/30/13 Area: **SWS**  
Legal: 13N 54W 4 S Out Date:  
#123 Owner: STA Admin: L&W-Lands and Waters  
Name: **Doestock Creek** Cause: Lightning

The fire was not flown today, and remains in monitor status.

---

Daily Report From: 06/25

**0.0 Acre Change Since 06/24**

**HH5F** Lat: **63:55:17.8** Status: **U/C** Acres: **238.0** Option: **Full**  
**311088** Lon: **148:51:41.6** Start Date: 5/27/13 Area: **FAS**  
Legal: 11S 7W 33 F Out Date:  
#088 Owner: PRI Admin: PRI-Private  
Name: **Louise Creek** Cause: Human

This fire was not observed today and remains in monitor status.

---

Daily Report From: 06/25

**0.0 Acre Change Since 06/24**

**301011** Lat: **61:43:57.2** Status: **U/C** Acres: **0.1** Option: **Critical**  
Lon: **149:01:42.4** Start Date: 4/27/13 Area: **MSS**  
Legal: 19 N 2 E 14 S Out Date:  
#011 Owner: STA Admin: L&W-Lands and Waters  
Name: **Buffalo Mine Coal Seam 2013** Cause: Human

The fire was not checked and remains in monitor status.

## Unstaffed - USFS

---

*Daily Report From: 06/23*

**0.0 Acre Change Since 06/22**

**CGF-355** Lat: **60:28:05.6** Status: **U/C** Acres: **0.7** Option: **Full**  
**PNHLQ6** Lon: **149:21:34.4** Start Date: 6/22/13 Area: **CGF**  
Legal: 4N 1W 1 S Out Date:  
#355 Owner: STA Admin: L&W-Lands and Waters  
Name: **Upper Trail Lake** Cause: Human

Three USFS firefighters returned to the fire Sunday, 6/23, for mop up. Fire was called Controlled at 1530 and placed in monitor status. Firefighters are planning to check the fire on Wednesday, 6/26.

## Prescribed - AFS

---

Daily Report From: 06/25

**0.0 Acre Change Since 06/24**

**AB19** Lat: **64:41:45.0** Status: **RX** Acres: **236.0** Option: **PRESCRIBED**  
Lon: **146:58:51.0** Start Date: 5/24/13 Area: **MID**  
Legal: 002S 004E 32 F Out Date:  
#B19 Owner: MIL Admin: ARMY  
Name: **MID Moose Creek RX** Cause: Prescribed

The fire was monitored from the ground. Two smokes were found.. The fire will remain in monitor status.

---

*NO Daily Reports*

**No Acreage Reported**

**AA06** Lat: **64:40:48.0** Status: Acres: Option: **PRESCRIBED**  
Lon: **146:50:30.0** Start Date: 5/10/13 Area: **MID**  
Legal: 003S 004E 01 F Out Date:  
#A06 Owner: MIL Admin: ARMY  
Name: **YTA Grouse Habitat Prescribed Bu** Cause: Prescribed

## Out - AFS

---

Daily Report From: 06/25

**0.0 Acre Change Since 06/24**

**HLJ1** Lat: **66:00:27.0** Status: **Out** Acres: **100.0** Option: **Limited**  
**GAD-335** Lon: **159:16:16.8** Start Date: 6/21/13 Area: **GAD**  
Legal: 7N 3W 22 Out Date: 6/25/13  
#335 Owner: FWS Admin: SWR-Selawik  
Name: **Tagagawik** Cause: Lightning

Zone surveillance aircraft 4MN flew the fire today and called it out at 1642.

## Out - DOF

---

Daily Report From: 06/25

**-5.0 Acre Change Since 06/24**

**311296** Lat: **64:01:28.2** Status: **Out** Acres: **0.0** Option: **LIMITED**  
Lon: **148:38:42.0** Start Date: 6/20/13 Area: **FAS**  
Legal: 10S 6W 25 F Out Date: 6/25/13  
#296 Owner: STA Admin: L&W-Lands and Waters  
Name: **McAdam Creek #1** Cause: Human

Fire's 296, 255, and 242 burned together. Fire's 296 and 242 have been called administratively out, all reporting will be on fire 255.

---

Daily Report From: 06/25

**0.0 Acre Change Since 06/24**

**HKZ6** Lat: **63:55:27.0** Status: **Out** Acres: **61.0** Option: **Limited**  
**311242** Lon: **148:39:07.2** Start Date: 6/15/13 Area: **FAS**  
**PNHKZ6** Legal: 11S 006W 25 F Out Date: 6/25/13  
#242 Owner: STA Admin: L&W-Lands and Waters  
Name: **Sanderson** Cause: Human

Fire's 296, 255, and 242 burned together. Fire's 296 and 242 have been called administratively out, all reporting will be on fire 255.



Alaska Interagency Coordination  
Center Situation Report  
Thursday - 06/27/2013

| Wildland Fires                   | New | Out | Active | Npr | YTD Fires | YTD Acres |
|----------------------------------|-----|-----|--------|-----|-----------|-----------|
| <b>Alaska Fire Service (AFS)</b> | 3   | 1   | 60     | 0   | 83        | 139,155.1 |
| GAD (Galena Zone)                | 0   | 0   | 16     | 0   | 22        | 15,443.9  |
| MID (Military)                   | 0   | 1   | 6      | 0   | 17        | 1,322.1   |
| TAD (Tanana Zone)                | 3   | 0   | 21     | 0   | 24        | 121,287.8 |
| UYD (Upper Yukon Zone)           | 0   | 0   | 17     | 0   | 20        | 1,101.3   |
| <b>State of Alaska (DOF)</b>     | 20  | 7   | 54     | 0   | 282       | 534,587.5 |
| CRS (Copper River)               | 6   | 0   | 7      | 0   | 18        | 37.5      |
| DAS (Delta)                      | 1   | 1   | 1      | 0   | 12        | 7.5       |
| FAS (Fairbanks)                  | 2   | 2   | 12     | 0   | 77        | 1,534.8   |
| HNS (Haines)                     | 0   | 0   | 2      | 0   | 4         | 0.5       |
| KKS (Kenai)                      | 1   | 3   | 1      | 0   | 44        | 46.1      |
| MSS (AnchorageMatSu Area)        | 4   | 1   | 5      | 0   | 71        | 175.0     |
| SWS (Southwest)                  | 1   | 0   | 15     | 0   | 33        | 488,928.7 |
| TAS (Tok)                        | 5   | 0   | 11     | 0   | 23        | 43,857.4  |
| <b>Forest Service (USFS)</b>     | 0   | 0   | 1      | 0   | 7         | 1.7       |
| CGF (Chugach)                    | 0   | 0   | 1      | 0   | 4         | 1.4       |
| TNF (Tongass)                    | 0   | 0   | 0      | 0   | 3         | 0.3       |
| <b>Statewide Totals</b>          | 23  | 8   | 115    | 0   | 372       | 673,744.3 |

**Active Wildfires:**

| Protection Summary: | CRI | FUL | MOD | LIM | UNPL | TOTAL |
|---------------------|-----|-----|-----|-----|------|-------|
| AFS Protection:     | 1   | 9   | 4   | 46  | 0    | 60    |
| DOF Protection:     | 10  | 18  | 3   | 23  | 0    | 54    |
| USFS Protection:    | 0   | 1   | 0   | 0   | 0    | 1     |
| Protection Totals:  | 11  | 28  | 7   | 69  | 0    | 115   |

| Status Summary:  | Staffed         |                   | Unstaffed       |                   |
|------------------|-----------------|-------------------|-----------------|-------------------|
|                  | Contained (S/C) | Uncontained (S/U) | Contained (U/C) | Uncontained (U/U) |
| AFS Protection:  | 2               | 8                 | 6               | 44                |
| DOF Protection:  | 6               | 11                | 16              | 21                |
| USFS Protection: | 0               | 0                 | 1               | 0                 |
| Status Totals:   | 8               | 19                | 23              | 65                |

---

**Fuels Management Fires**

|                             | YTD Fires | YTD Acres | New | Active | Out Yesterday |
|-----------------------------|-----------|-----------|-----|--------|---------------|
| Borough                     | 1         | 0.5       | 0   | 0      | 0             |
| FWS (US Fish & Wildlife)    | 1         | 5.0       | 0   | 0      | 0             |
| Military                    | 11        | 5,149.0   | 0   | 2      | 0             |
| NPS (National Park Service) | 2         | 20.0      | 0   | 0      | 0             |
| Fuels Management Totals:    | 15        | 5,174.5   | 0   | 2      | 0             |

## New - AFS

Daily Report From: 06/26

**0.0 Acreage On 06/26**

**GAD-432** Lat: **63:36:06.6** Status: **Out** Acres: **0.0** Option: **LIMITED**  
Lon: **156:29:07.8** Start Date: 6/26/13 Area: **GAD**  
Legal: 22S 12E 12 F Out Date:  
#432 Owner: FWS Admin: INR-Innok  
Name: Cause: False Alarm

Matches description of previously reported Modis spot, false alarm.

Daily Report From: 06/26

**0.1 Acreage On 06/26**

**HLSW** Lat: **63:39:54.6** Status: **U/U** Acres: **0.1** Option: **LIMITED**  
Lon: **150:04:42.6** Start Date: 6/26/13 Area: **TAD**  
Legal: 014S 013W 33 F Out Date:  
#431 Owner: NPS Admin: DEP-Denali  
Name: **Wyoming Hills** Cause: Lightning

This fire was reported by zone surveillance aircraft N309VS as 1/10 acre burning in tundra and brush under overcast skies. The fire behavior was observed to be minimal with a low rate of spread and one foot flame lengths. The fire plots in Limited and was placed in monitor status.

Daily Report From: 06/26

**0.3 Acreage On 06/26**

**HLSX** Lat: **63:49:00.0** Status: **U/U** Acres: **0.3** Option: **LIMITED**  
Lon: **150:11:00.0** Start Date: 6/26/13 Area: **TAD**  
Legal: 013S 014W 01 F Out Date:  
#430 Owner: NPS Admin: DEP-Denali  
Name: **Wigand Creek** Cause: Lightning

Personnel in N309VS reported this fire smoldering and creeping in tundra. Winds were out of the south at 2-3 mph with 100% cloud cover. The fire plots in Limited.

Daily Report From: 06/26

**0.2 Acreage On 06/26**

**HLSV** Lat: **63:41:57.0** Status: **U/U** Acres: **0.2** Option: **LIMITED**  
Lon: **150:08:59.0** Start Date: 6/26/13 Area: **TAD**  
Legal: 014S 013W 18 F Out Date:  
#429 Owner: NPS Admin: DEP-Denali  
Name: **Toklat River East** Cause: Lightning

Personnel in N309VS reported this fire smoldering, creeping, and torching in black spruce and tundra. Winds were out of the south at 2-3 mph under 100% cloud cover. The fire plots in Limited and was placed in monitor status.

## New - DOF

Daily Report From: 06/26

**0.1 Acreage On 06/26**

**313433** Lat: **62:58:27.1** Status: **S/C** Acres: **0.1** Option: **FULL**  
Lon: **141:52:27.6** Personnel: **2** Start Date: 6/26/13 Area: **TAS**  
Legal: Out Date:  
#433 Owner: BLM Admin: NOD-Northern District  
Name: **Ramp 24** Cause: Lightning

Two small fires were reported by an air tanker. Helicopter and one engine responded. An engine crew walked in and contained and controlled the fires.

---

Daily Report From: 06/26

**0.1 Acreage On 06/26**

**HL5Y** Lat: **62:42:00.0** Status: **U/U** Acres: **0.1** Option: **Full**  
**301428** Lon: **148:54:46.9** Start Date: 6/26/13 Area: **MSS**  
Legal: 30N 3E 9 S Out Date:  
#428 Owner: NCA Admin: Ciri Corporation  
Name: **Stephan Lake** Cause: Lightning

The fire was reported by H-70NW while returning to Talkeetna from fire 417. The fire was .1 acre, creeping and smoldering in spruce. Due to the shortage of resources, no suppression action was taken. The fire will be checked on 6/27.

---

Daily Report From: 06/26

**0.4 Acreage On 06/26**

**313427** Lat: **62:58:27.1** Status: **S/U** Acres: **0.4** Option: **Full**  
Lon: **141:52:27.7** Personnel: **8** Start Date: 6/26/13 Area: **TAS**  
Legal: Out Date:  
#427 Owner: STA Admin: FOR-Forestry  
Name: **Moose Creek** Cause: Lightning

Fire was manned by helitack and engines. Fire will be staffed overnight.

---

Daily Report From: 06/26

**0.1 Acreage On 06/26**

**311426** Lat: **64:49:30.5** Status: **Out** Acres: **0.1** Option: **CRITICAL**  
Lon: **147:31:14.2** Start Date: 6/26/13 Area: **FAS**  
Legal: 001S 001E 15 F Out Date: 6/26/13  
#426 Owner: PRI Admin: PRI-Private  
Name: **Lakloey Hill** Cause: Human

An unpermitted burn was extinguished by the landowner, the fire is out.

---

Daily Report From: 06/26

**1.0 Acreage On 06/26**

**314425** Lat: **62:44:16.9** Status: **U/U** Acres: **1.0** Option: **Limited**  
Lon: **146:07:08.4** Start Date: 6/26/13 Area: **CRS**  
Legal: 11N 5W 14 C Out Date:  
#425 Owner: STA Admin: FOR-Forestry  
Name: **Keg Creek** Cause: Lightning

Fire was reported by detection burning in black spruce/tundra. Fire will be flown later this week.

---

Daily Report From: 06/26

**5.0 Acreage On 06/26**

**314424** Lat: **62:40:00.0** Status: **U/U** Acres: **5.0** Option: **LIMITED**  
Lon: **146:00:00.0** Start Date: 6/26/13 Area: **CRS**  
Legal: 10N 4W 9 C Out Date:  
#424 Owner: STA Admin: FOR-Forestry  
Name: **Fish Lake** Cause: Human

The fire was spotted during a detection flight, it plots in Limited with no resources threatened. It is in monitor status and will be flown again.

Daily Report From: 06/26

**0.1 Acreage On 06/26**

**314423** Lat: **61:31:21.7** Status: **U/C** Acres: **0.1** Option: **Modified**  
Lon: **144:21:01.6** Start Date: 6/26/13 Area: **CRS**  
Legal: 4S 6E 17 C Out Date:  
#423 Owner: NCA Admin: AHTNA  
Name: **McCarthy Road Mile 4.5** Cause: Human

Fire was reported via pageout by MATCOM. DOF engines and Strelna VFD responded. The fire was suppressed and placed in monitor status.

Daily Report From: 06/26

**0.0 Acreage On 06/26**

**HL5L** Lat: **62:46:00.0** Status: **F/A** Acres: **0.0** Option: **Modified**  
**314422** Lon: **145:15:00.0** Start Date: 6/26/13 Area: **CRS**  
Legal: 11N 1E 5 C Out Date: 6/26/13  
#422 Owner: NCA Admin: AHTNA  
Name: **Hogan Hill** Cause: False Alarm

Fire was determined to be a false alarm.

Daily Report From: 06/26

**0.1 Acreage On 06/26**

**301421** Lat: **61:36:34.4** Status: **Out** Acres: **0.1** Option: **CRITICAL**  
Lon: **149:19:09.9** Start Date: 6/26/13 Area: **MSS**  
Legal: 18N 1E 32 S Out Date: 6/26/13  
#421 Owner: PRI Admin: PRI-Private  
Name: **Pine #2** Cause: Human

The fire was reported by a private party as an unattended smoldering campfire. One forestry engine and prevention responded. Upon arrival, a 0.1 acre unattended campfire was found. Forestry personnel extinguished the fire and posted a notice for the landowner since no one could be found on site.

Daily Report From: 06/26

**0.2 Acreage On 06/26**

**314420** Lat: **62:42:35.8** Status: **U/U** Acres: **0.2** Option: **Limited**  
Lon: **144:52:26.9** Start Date: 6/26/13 Area: **CRS**  
Legal: 11N 3E 28 C Out Date:  
#420 Owner: STA Admin: FOR-Forestry  
Name: **Sinona Creek** Cause: Lightning

Fire was reported by 214HL en route to a nearby fire. It will be flown tomorrow.

Daily Report From: 06/26

**0.1 Acreage On 06/26**

**303419** Lat: **60:30:03.1** Status: **Out** Acres: **0.1** Option: **CRITICAL**  
Lon: **150:54:27.7** Start Date: 6/26/13 Area: **KKS**  
Legal: 5N 9W 29 S Out Date: 6/26/13  
#419 Owner: PRI Admin: PRI-Private  
Name: **Ryan** Cause: Human

This fire was discovered to be a warming fire, the landowner put it out.

---

Daily Report From: 06/26

**10.0 Acreage On 06/26**

**HL5M** Lat: **62:45:35.9** Status: **U/U** Acres: **10.0** Option: **Limited**  
**314418** Lon: **146:39:35.7** Start Date: 6/26/13 Area: **CRS**  
Legal: 11N 8W 2 C Out Date:  
#418 Owner: STA Admin: FOR-Forestry  
Name: **North Pork Chop** Cause: Lightning

Fire was reported by detection, and will be flown again.

---

Daily Report From: 06/26

**40.0 Acreage On 06/26**

**HL5R** Lat: **62:49:20.7** Status: **S/U** Acres: **40.0** Option: **FULL**  
**301417** Lon: **148:22:28.3** Personnel: **6** Start Date: 6/26/13 Area: **MSS**  
Legal: 32N 6E 32 S Out Date:  
#417 Owner: NCA Admin: Ciri Corporation  
Name: **Wantana** Cause: Lightning

The fire was reported by a private pilot as two to three acres burning near the confluence of the Susitna River and Wantana Creek. Air Attack 9FG and helitack 973 were dispatched. 973 developed mechanical problems and diverted to Willow. Upon arrival of Air Attack the fire was 40 acres, running and creeping in black spruce with continuous fuels. H-70NW, helitack 212TH from Kenai, tankers and smokejumpers were requested and responded. 212TH developed mechanical problems and returned to Palmer. T-45 delivered one load of retardant and J-07 delivered 6 smokejumpers. While J-07 was in jump operations, the fire began to receive heavy precipitation and additional tanker drops were cancelled. Heavy precipitation received on the fire. Due to the lateness of the day along with the heavy precipitation, the smokejumpers initiated minimal suppression activities.

---

Daily Report From: 06/26

**0.1 Acreage On 06/26**

**313416** Lat: **63:20:11.8** Status: **S/C** Acres: **0.1** Option: **FULL**  
Lon: **142:38:54.3** Personnel: **5** Start Date: 6/26/13 Area: **TAS**  
Legal: 18N 14E 13 C Out Date:  
#416 Owner: FWS Admin: TER-Tetlin  
Name: Cause: Lightning

Fire was staffed by rapattack from Canada and was kept to a minimum size. Fire is contained and controlled and will continue to be monitored.

---

Daily Report From: 06/26

**15.0 Acreage On 06/26**

**HL5F** Lat: **62:39:29.1** Status: **S/U** Acres: **15.0** Option: **FULL**  
**314415** Lon: **144:47:37.5** Personnel: **9** Start Date: 6/26/13 Area: **CRS**  
Legal: 11N 3E 28 C Out Date:  
#415 Owner: NCA Admin: AHTNA  
Name: **Chistochina Trail** Cause: Lightning

The fire was reported by a local, as a column of smoke from a lightning strike, helitack and DOF engines responded, fire received full suppression action with retardant and bucket work, the fire was knocked down and personnel will remain on the fire overnight. Suppression activities will continue in the morning.

---

Daily Report From: 06/26

**130.0 Acreage On 06/26**

**HL5N** Lat: **63:17:09.4** Status: **S/U** Acres: **130.0** Option: **FULL**  
**313414** Lon: **142:26:42.8** Personnel: **12** Start Date: 6/26/13 Area: **TAS**  
**PNHL5N** Legal: 17N 15E 1 C Out Date:  
#414 Owner: NCA Admin: Tetlin  
Name: **Tetlin Jct Ridge** Cause: Lightning

Fire was staffed with engines, smoke jumpers, one crew and one dozer. Fire also had an ASM platform managing Airtankers which dropped several loads of retardant. Fire is still currently staffed and being worked.

---

Daily Report From: 06/26

**1.2 Acreage On 06/26**

**HL5E** Lat: **63:18:36.7** Status: **U/U** Acres: **1.2** Option: **FULL**  
**313413** Lon: **142:37:46.2** Start Date: 6/26/13 Area: **TAS**  
**PNHL5E** Legal: 18N 14E 24 C Out Date:  
#413 Owner: NCA Admin: Tetlin  
Name: **Tanana River** Cause: Lightning

Fire was reported to be at 1.2 acres, burning in black spruce and grass. Responding to fire 413 were A/A, Tankers and crew. Plan was to cut a line around the incident with a probability of catching the fire. Personnel left the fire and the IC requested that E-1 check it 0800 on 6/27/2013. Fire was not accessible by road only boat.

---

Daily Report From: 06/26

**0.2 Acreage On 06/26**

Lat: **64:54:52.8** Status: **U/C** Acres: **0.2** Option: **Critical**  
**311412** Lon: **147:44:47.7** Start Date: 6/26/13 Area: **FAS**  
Legal: 001N 001W 16 F Out Date:  
#412 Owner: PRI Admin: PRI-Private  
Name: **Skiboot** Cause: Human

DOF responded with Steese Fire Department to a reported smoke in the area of Skiboot Hill. The fire was found to be .2 acres burning in in mixed hardwoods. Fire was suppressed and contained. The fire will be in monitor status.

---

Daily Report From: 06/26

**0.1 Acreage On 06/26**

Lat: **64:09:05.5** Status: **U/U** Acres: **0.1** Option: **CRITICAL**  
**312411** Lon: **145:41:59.4** Start Date: 6/26/13 Area: **DAS**  
Legal: 9s 10e 12 F Out Date:  
#411 Owner: PRI Admin: PRI-Private  
Name: **Bluff Cabin** Cause: Human

While returning from a false alarm helicopter 73LF discovered a fire in the Bluff Cabin trail area. Additional forces were called in and the fire was quickly suppressed. The fire was placed in monitor status

---

Daily Report From: 06/26

**0.0 Acreage On 06/26**

Lat: **64:19:56.4** Status: **F/A** Acres: **0.0** Option: **FULL**  
**312410** Lon: **145:51:34.9** Start Date: 6/26/13 Area: **DAS**  
Legal: 7S 9E 1 F Out Date: 6/26/13  
#410 Owner: STA Admin: L&W-Lands and Waters  
Name: **12.5 mi Pogo Rd.** Cause: False Alarm

73LF along with several Forestry engines responded to a vehicle fire that was a threat to the wild lands. Due to the quick thinking of the operator releasing his gravel on the road the fire was prevented from spreading into the wild land. No assistance was needed.

---

Daily Report From: 06/26

**0.1 Acreage On 06/26**

**304409** Lat: **63:42:39.0** Status: **U/U** Acres: **0.1** Option: **LIMITED**  
Lon: **155:27:16.2** Start Date: 6/26/13 Area: **SWS**  
Legal: 20S 17E 36 K Out Date:  
#409 Owner: STA Admin: L&W-Lands and Waters  
Name: **Susulatna** Cause: Lightning

The fire discovered by detection flight N1010F. It was reported as .1 acre smoldering in white spruce and hardwoods. No structures in the area. The fire is placed in monitor status.

---

Daily Report From: 06/26

**0.2 Acreage On 06/26**

**301407** Lat: **61:34:54.9** Status: **U/C** Acres: **0.2** Option: **CRITICAL**  
Lon: **149:54:22.9** Start Date: 6/26/13 Area: **MSS**  
Legal: 17N 4W 12 S Out Date:  
#407 Owner: PRI Admin: PRI-Private  
Name: **Horseshoe Lake** Cause: Human

The fire was reported by Palmer 911 as a growing brush fire. Two forestry engines, helitack 973, forestry prevention, and Lakes FD responded. Lakes FD arrived on scene first and was able to get a hose lay around the fire to knock it down. Helitack 973 arrived at the fire, but was no longer needed and was, therefore, released upon arrival of one forestry engine. The other forestry engine was code greened. The fire was smoldering at 0.2 acres in slash and old burn. Prevention arrived on scene to do an investigation of the fire; the cause is undetermined. The personnel of the forestry engine did extensive mop up of the fire, calling it contained and controlled. The fire will remain in monitor status due to heavy concentration of fuels and deep burn.

**Staffed - AFS**

---

Daily Report From: 06/26

**0.0 Acre Change Since 06/25**

**HL35** Lat: **63:27:00.0** Status: **S/C** Acres: **2.0** Option: **LIMITED**  
Lon: **150:49:00.0** Personnel: **3** Start Date: 6/25/13 Area: **TAD**  
Legal: 017S 017W 09 F Out Date:  
#400 Owner: NPS Admin: DEP-Denali  
Name: **Xerxes** Cause: Lightning

Smokejumpers continued to mop up and grid the fire for heat. The fire was called controlled at 1400 and Smokejumpers were demobed by helicopter and recovered to Fairbanks to reset for initial attack. The fire area received significant precipitation from thunderstorms in the area this evening. NPS fire personnel will cold trail the fire when weather permits to assure that it is out.

---

Daily Report From: 06/26

**-0.2 Acre Change Since 06/25**

**HL33** Lat: **64:35:00.0** Status: **S/U** Acres: **1.7** Option: **LIMITED**  
**GAD-399** Lon: **156:50:00.0** Start Date: 6/25/13 Area: **GAD**  
**PDHL33** Legal: 010S 010E 34 K Out Date:  
#399 Owner: NCA Admin: Doyon Regional Corporation  
Name: **Kala Slough** Cause: Lightning

9 smokejumpers were on the fire overnight. They reported 3 smokes in the morning. Smokejumpers demobed off the fire by 1238. EFF squad put on fire at 1513. The fire was contained at 1649. Expect demob to take place 6/27 1800.



Daily Report From: 06/26

0.0 Acre Change Since 06/25

**HL32** Lat: **63:30:00.0** Status: S/C Acres: **0.5** Option: **LIMITED**  
 Lon: **151:00:00.0** Personnel: **4** Start Date: 6/25/13 Area: **TAD**  
 Legal: 016S 018W 26 F Out Date:  
 # 398 Owner: NPS Admin: DEP-Denali  
 Name: **Brooker Mountain** Cause: Lightning

After containing the fire in the early hours of the morning, Smokejumpers continued to mop up and grid the green for rollout and spot fires. Helicopter 920 supported efforts with bucket work. The fire was called controlled at 1400 and Smokejumpers were demobed by helicopter and recovered to Fairbanks to reset for initial attack. The fire area received significant precipitation from thunderstorms in the area this evening. NPS fire personnel will cold trail the fire when weather permits to assure that it is out.

Daily Report From: 06/26

0.0 Acre Change Since 06/25

**HL1C** Lat: **66:12:02.0** Status: S/U Acres: **3.0** Option: **FULL**  
 Lon: **145:49:41.0** Personnel: **10** Start Date: 6/24/13 Area: **UYD**  
 Legal: 016N 009E 22 F Out Date:  
 # 378 Owner: NCA Admin: BirchCreek  
 Name: **Three Lakes** Cause: Lightning

There was a transition of IC from Burwell to Friar. Eight FYU #2 crew members transitioned out with eight Arctic Village crew members. Plans for the next operational shift include securing the fires edge and mopping up hot spots.

Assigned Crews:  
ARC #1 Squad of 8

Assigned:

Daily Report From: 06/26

0.0 Acre Change Since 06/25

**HL1B** Lat: **64:36:57.6** Status: S/U Acres: **5,000.0** Option: **LIMITED**  
 Lon: **154:10:08.4** Personnel: **4** Start Date: 6/24/13 Area: **TAD**  
 Legal: 010S 023E 13 K Out Date:  
 # 377 Owner: FWS Admin: NOR-Nowitna  
 Name: **Little Mud** Cause: Lightning

The smokejumpers secured the cabins and met with the FWS personnel who arrived at the fire by boat.

Daily Report From: 06/26

0.0 Acre Change Since 06/25

**HLT2** Lat: **64:01:35.4** Status: S/U Acres: **26,554.7** Option: **LIMITED**  
**331360** Lon: **151:54:43.8** Personnel: **48** Start Date: 6/22/13 Area: **TAD**  
**PDHLT2** Legal: 010S 022W 20 F Out Date:  
 # 360 Owner: BLM Admin: NOD  
 Name: **Beaver Log Lakes** Cause: Lightning

A Type 3 team assumed control of fires 359, 360, and 376. One command repeater was installed at fire 360. Structures around Lake Minchumina continued to be assessed and structure protection was initiated. Currently the limited number of available resources will limit the number of structures the resources are able to engage. Additional Hotshot crews and Overhead have been ordered for this fire.

Assigned Crews:  
Chena

IHC

Assigned:  
6/25

Daily Report From: 06/26

702.8 Acre Change Since 06/25

**HLT1** Lat: **63:54:29.4** Status: **S/U** Acres: **4,927.0** Option: **LIMITED**  
**332359** Lon: **151:22:03.6** Personnel: **8** Start Date: 6/22/13 Area: **TAD**  
 Legal: 012S 019W 06 F Out Date:  
 #359 Owner: NPS Admin: DEP-Denali  
 Name: **Moving River** Cause: Lightning

Yesterday's burn was mopped up fifty feet in. Smokejumpers will continue to hold and mop up the burnout that was completed around the cabin. Allotments on Chilchukabena Lake will be evaluated for feasibility of protection. Operations on this fire will be managed by the Type 3 Team located in Lake Minchumina in conjunction with Fire 360 and Fire 376.

Daily Report From: 06/26

2,006.0 Acre Change Since 06/25

**HLF5** Lat: **66:48:31.8** Status: **S/U** Acres: **45,126.0** Option: **LIMITED**  
**332332** Lon: **150:56:46.8** Personnel: **6** Start Date: 6/20/13 Area: **TAD**  
 Legal: 023N 016W 23 F Out Date:  
 #332 Owner: BLM Admin: NOD  
 Name: **Prospect Creek** Cause: Lightning

The majority of the fire growth was on the NW and SW flanks. Four smokejumpers continued structure protection on the west side of the fire. Helicopter 6LE mapped the perimeter. Visibly is decreasing and smoke has the potential to impact aviation operations near the fire.

Daily Report From: 06/26

37.2 Acre Change Since 06/25

**HLC0** Lat: **67:27:00.0** Status: **S/U** Acres: **107.2** Option: **FULL**  
**PDHLC0** Lon: **145:32:00.0** Personnel: **19** Start Date: 6/20/13 Area: **UYD**  
 Legal: 030N 010E 04 F Out Date:  
 #302 Owner: NCA Admin: Venetie  
 Name: **Timber Creek** Cause: Lightning

Helicopters 500EH and 97HJ transported the FYU #1 crew along with additional overhead from fire #326 to this fire. Everyone was on scene by 1500. Personnel will continue mop up operations during the next operational period..

|                 |           |
|-----------------|-----------|
| Assigned Crews: | Assigned: |
| FYU #1          | Type 2    |
|                 | 6/26      |

Daily Report From: 06/26

350.0 Acre Change Since 06/25

**HK8H** Lat: **64:40:00.0** Status: **S/U** Acres: **400.0** Option: **LIMITED**  
**PDHK8H** Lon: **146:37:00.0** Personnel: **8** Start Date: 6/19/13 Area: **MID**  
 Legal: 003S 006E 07 F Out Date:  
 #280 Owner: MIL Admin: Army  
 Name: **Stuart Creek 2** Cause: Human

The fire was burning in the river valley. It was most active on the eastern flank. Air Attack B-7, T-264, T-262 and T-267 responded to this fire with several water drops. N40HU reconned the fire later in the evening. The fire is wind driven, continuing to creep through hardwoods. The plan for tomorrow is to monitor progress toward the ridgetop road system and to establish site protection.



Staffed - DOF

Daily Report From: 06/26

3,891.0 Acre Change Since 06/25

**HL37** Lat: **63:25:42.1** Status: **S/U** Acres: **3,941.0** Option: **FULL**  
**313401** Lon: **143:41:58.9** Personnel: **9** Start Date: 6/25/13 Area: **TAS**  
**PNHL37** Legal: 19N 9E 16 C Out Date:  
 #401 Owner: Unknown Admin: Unknown - Unknown  
 Name: **Moon Lake** Cause: Lightning

Performed structure triage of cabins along Tanana River.

Daily Report From: 06/26

499.0 Acre Change Since 06/25

**HL3N** Lat: **64:44:09.6** Status: **S/U** Acres: **509.0** Option: **CRITICAL**  
**311388** Lon: **148:41:19.2** Personnel: **129** Start Date: 6/25/13 Area: **FAS**  
**PNHL3N** Legal: 2S 6W 14 F Out Date:  
 #388 Owner: NCA Admin: Togothele  
 Name: **Skinny's Road** Cause: Human

Extreme fire behavior and heavy resistance to control were observed. The fire continues to grow spurred by Red Flag weather conditions and extreme fire indices. Closure of the Parks Highway in effect in the fire area. At time of report personnel were engaged in a backfiring operation on the North side of the Parks Highway. Tomorrow a contingency line will be put in place and a combination of direct and indirect strategies will be supported heavily from the air.



| Assigned Crews: |           | Assigned: |
|-----------------|-----------|-----------|
| Hughes          | Type 2    | 6/25      |
| Rogue River     | IHC       | 6/25      |
| Tanana Chiefs   | Type 2 IA | 6/25      |
| White Mountain  | Type 2 IA | 6/25      |
| Wolf Creek      | IHC       | 6/25      |

Daily Report From: 06/26

0.0 Acre Change Since 06/25

**HLT3** Lat: **61:50:23.4** Status: **S/C** Acres: **19.0** Option: **FULL**  
**304361** Lon: **156:29:07.2** Personnel: **22** Start Date: 6/22/13 Area: **SWS**  
**PNHLT3** Legal: 020N 040W 11 S Out Date:  
 #361 Owner: NCA Admin: NCA-Other  
 Name: **Moose Creek** Cause: Lightning

Dry mop up continues. Only one burning stump found today. Completed 100' grid on 90% of the perimeter and fire contained at 0900 6/26. Plan for 6/27 is to complete 2 full grids of the entire fire. Demob tentatively planned for Friday 6/28 AM.

| Assigned Crews: |        | Assigned: |
|-----------------|--------|-----------|
| North Star      | Type 2 | 6/23      |

Daily Report From: 06/26

0.0 Acre Change Since 06/25

**HLE4** Lat: **64:18:40.6** Status: **S/U** Acres: **80.0** Option: **CRITICAL**  
**311323** Lon: **149:12:45.1** Personnel: **77** Start Date: 6/20/13 Area: **FAS**  
**PNHLE4** Legal: 7S 8W 18 F Out Date:  
 #323 Owner: MIL Admin: USAF-U.S. Air Force  
 Name: **Clear AFB** Cause: Lightning

Crews continue to mop 100-125 feet in on Divisions A & B. Progress has slowed due to higher priority needs for resources in local Initial Attack.

| Assigned Crews: |           | Assigned: |
|-----------------|-----------|-----------|
| Fairbanks # 2   | Type 2    | 6/20      |
| Hooper Bay # 2  | Type 2    | 6/26      |
| Hughes          | Type 2    | 6/22      |
| Rogue River     | IHC       | 6/23      |
| Tanana Chiefs   | Type 2 IA | 6/21      |
| White Mountain  | Type 2 IA | 6/20      |

Daily Report From: 06/26

0.0 Acre Change Since 06/25

**HLC3** Lat: **61:48:00.0** Status: **S/C** Acres: **130.0** Option: **MODIFIED**  
**304289** Lon: **158:18:53.4** Personnel: **20** Start Date: 6/19/13 Area: **SWS**  
**PNHLC3** Legal: 20N 50W 15 S Out Date:  
#289 Owner: STA Admin: L&W-Lands and Waters  
Name: **Village Creek** Cause: Lightning

Six hotspots found on the whole fire - all over 200 feet in. On 6/27 the crew will grid and mop 150 feet in, then check the interior in the evening. Tentative demob - Friday, 6/28.

|                 |           |
|-----------------|-----------|
| Assigned Crews: | Assigned: |
| Scammon Bay     | 6/21      |
| Type 2          |           |

Daily Report From: 06/26

0.0 Acre Change Since 06/25

**HK87** Lat: **61:47:36.6** Status: **S/C** Acres: **90.0** Option: **MODIFIED**  
**304288** Lon: **158:16:49.2** Personnel: **20** Start Date: 6/19/13 Area: **SWS**  
**PNHK87** Legal: 20N 50W 26 S Out Date:  
#288 Owner: BLM Admin: AND-Anchorage District  
Name: **Qguohaydok** Cause: Lightning

Strong hot 15-20 mph winds helped expose four interior smokes. 90% of the perimeter has been mopped up 300' in. Chevak Crew will continue gridding and mopping up 6/27, with estimated control at 1200. Yukon Crew demobed 6/26. Tentative fire demob 6/28 PM.

|                 |           |
|-----------------|-----------|
| Assigned Crews: | Assigned: |
| Chevak          | 6/22      |
| Yukon           | 6/20      |
| Type 2          |           |
| Type 2 IA       |           |

Daily Report From: 06/26

4,900.0 Acre Change Since 06/25

**HK6Z** Lat: **61:02:32.4** Status: **S/U** Acres: **20,034.0** Option: **LIMITED**  
**304275** Lon: **154:11:20.4** Personnel: **12** Start Date: 6/18/13 Area: **SWS**  
**PNHK6Z** Legal: 11N 28W 23 S Out Date:  
#275 Owner: NPS Admin: LCP-Lake Clark  
Name: **Kristin Creek** Cause: Lightning

Fire slowly moving SE. Action is being taken at 2 sites on the eastern tip of the fire. Firefighters secured the cabin near the middle of the Wild Bill runway as the fire burned by. There is still 1 mile of unburned fuel between the fire and the house North of the runway. SMJ's are prepping 3 cabins and 3 outbuildings on a lake south of the runway. The fire is still 1.5 miles away from this site. Moderate fire behavior observed today, creeping with single tree torching and very light precip around 1700. Firefighters will continue with structure protection 6/27.

Daily Report From: 06/26

19.0 Acre Change Since 06/25

**HK42** Lat: **64:52:27.9** Status: **S/C** Acres: **120.0** Option: **CRITICAL**  
**311258** Lon: **147:05:55.5** Personnel: **57** Start Date: 6/17/13 Area: **FAS**  
**PNHK42** Legal: 1N 3E 27 F Out Date:  
#258 Owner: PRI Admin: PRI-Private  
Name: **Kanuti** Cause: Human

Crews worked the last of the heat in the berms. Tomorrow crews will focus on gridding around structures and pulling hose off the line.?

|                 |           |
|-----------------|-----------|
| Assigned Crews: | Assigned: |
| Hooper Bay # 2  | 6/21      |
| Huslia # 2      | 6/21      |
| Delta # 1       | 6/17      |
| Type 2          |           |
| Type 2          |           |
| T2              |           |



Daily Report From: 06/26

4,006.0 Acre Change Since 06/25

**HJD1** Lat: **62:30:37.2** Status: **S/U** Acres: **44,531.0** Option: **LIMITED**  
**313145** Lon: **141:24:50.4** Personnel: **17** Start Date: 5/31/13 Area: **TAS**  
**PDHJD1** Legal: 8N 22E 6 C Out Date:  
# 145 Owner: FWS Admin: TER-Tetlin  
Name: **Chisana River** Cause: Lightning

Fire grew by 4,000 acres in perimeter growth. Majority of growth was south along the eastern edge of the Chisana River. Minimal growth to the north and east.

Daily Report From: 06/26

96,328.0 Acre Change Since 06/25

**HJC8** Lat: **61:27:19.8** Status: **S/U** Acres: **265,377.0** Option: **Limited**  
**304144** Lon: **155:41:26.4** Personnel: **79** Start Date: 5/31/13 Area: **SWS**  
**PNHJC8** Legal: 16N 36W 23 S Out Date:  
# 144 Owner: BLM Admin: AND-Anchorage District  
Name: **Lime Hills** Cause: Lightning

The fire spotted south across the Stony River 5.5 miles upriver (E) from Lime Village this evening. Detection reported that this was influenced by outflow from a nearby thunderstorm. Air tankers were initially ordered and then cancelled. A crew supported by 2 helicopters with buckets was unable to catch the new spot fire on the S side (Lime Village side) of the river. The Midnight Suns worked on improving the contingency line west of Lime Village and the Shageluk Crew completed prepping the primary contingency line N of the village. 7 of the 8 SMJ's came off the fire today and the remaining jumper stayed as a STL to work with Winema IHC plumbing remote cabins 10 miles upriver from Lime Village. This fire has gained 90,000 acres in the last 3 days.

|                  |           |
|------------------|-----------|
| Assigned Crews:  | Assigned: |
| Midnight Sun IHC | 6/14      |
| Shageluk T 2     | 6/18      |
| Winema IHC       | 6/24      |

Daily Report From: 06/26

16,659.0 Acre Change Since 06/25

**HK6V** Lat: **62:32:09.6** Status: **S/U** Acres: **159,009.0** Option: **LIMITED**  
**304140** Lon: **156:46:40.8** Personnel: **19** Start Date: 5/31/13 Area: **SWS**  
**PNHK6V** Legal: 28N 41W 13 S Out Date:  
# 140 Owner: STA Admin: L&W-Lands and Waters  
Name: **Moore Creek** Cause: Lightning

Fire behavior moderated today with higher humidities and most objectives in and around Flat were achieved today. All structures and known sites have been prepped for structure protection.

|                          |           |
|--------------------------|-----------|
| Assigned Crews:          | Assigned: |
| Gannet Glacier Type 2 IA | 6/22      |

**Unstaffed - AFS**

Daily Report From: 06/26

0.0 Acre Change Since 06/25

**GAD-405** Lat: **64:37:52.2** Status: **U/U** Acres: **3.0** Option: **MODIFIED**  
Lon: **160:23:26.4** Start Date: 6/25/13 Area: **GAD**  
Legal: 10S 9w 12 K Out Date:  
# 405 Owner: BLM Admin: NOD-Northern District  
Name: **Shaktoolik River #2** Cause: Lightning

Fire was flown by T-885 and AA35E and reported 1 smoke visible near origin. No gain in acreage.

---

Daily Report From: 06/26

**0.0 Acre Change Since 06/25**

**HL36** Lat: **64:35:00.0** Status: **U/U** Acres: **15.0** Option: **Modified**  
**GAD-403** Lon: **160:34:03.0** Start Date: 6/25/13 Area: **GAD**  
**PDHL36** Legal: 10S 10W 36 Out Date:  
#403 Owner: BLM Admin: NOD-Northern District  
Name: **Christmas Mountain** Cause: Lightning

Fire was flown today by T-885 and AA-35E. No visible smokes.

---

Daily Report From: 06/26

**0.0 Acre Change Since 06/25**

**HL3W** Lat: **63:59:00.0** Status: **U/U** Acres: **3.0** Option: **LIMITED**  
Lon: **150:37:00.0** Start Date: 6/25/13 Area: **TAD**  
Legal: 011S 016W 01 F Out Date:  
#394 Owner: NPS Admin: DEP-Denali  
Name: **Sandless Lake** Cause: Lightning

The fire was last observed on 6/25. It remains in monitor status.

---

Daily Report From: 06/26

**0.0 Acre Change Since 06/25**

**HL3M** Lat: **65:46:16.7** Status: **U/U** Acres: **40.0** Option: **Limited**  
**GAD-389** Lon: **155:12:39.8** Start Date: 6/25/13 Area: **GAD**  
**PDHL3M** Legal: 004N 018E 06 K Out Date:  
#389 Owner: FWS Admin: KUR-Koyukuk  
Name: **Nayuka River** Cause: Lightning

The most recent observations were made on 6/25 and the fire was left in monitor status.

---

Daily Report From: 06/26

**0.0 Acre Change Since 06/25**

**HLIN** Lat: **66:52:00.0** Status: **U/U** Acres: **1.5** Option: **LIMITED**  
Lon: **148:47:30.4** Start Date: 6/24/13 Area: **UYD**  
Legal: 024N 006W 35 F Out Date:  
#381 Owner: FWS Admin: YFR-Yukon Flats  
Name: **Hardpac Creek** Cause: Lightning

This fire was last monitored on 6/24 and remains in monitor status.

---

Daily Report From: 06/26

**1,960.0 Acre Change Since 06/25**

**HL07** Lat: **64:05:52.2** Status: **U/U** Acres: **2,020.0** Option: **LIMITED**  
Lon: **151:35:13.8** Start Date: 6/24/13 Area: **TAD**  
Legal: 009S 021W 36 F Out Date:  
#376 Owner: BLM Admin: NOD-Fairbanks District  
Name: **Dead Fish Lake** Cause: Lightning

The Type 3 Team located at Lake Minchumina is managing Fire 359, Fire 360, and Fire 376. This fire is currently unstaffed and will be monitored for future actions.

---

Daily Report From: 06/26

**0.0 Acre Change Since 06/25**

**HL0A** Lat: **67:55:13.2** Status: **U/U** Acres: **2.0** Option: **LIMITED**  
**374** Lon: **157:31:52.3** Start Date: 6/23/13 Area: **GAD**  
Legal: 29N 6E 8 K Out Date:  
#374 Owner: NPS Admin: NOP-Noatak  
Name: **Sandy Ridge** Cause: Lightning

Not flown today

---

Daily Report From: 06/26

**0.0 Acre Change Since 06/25**

**HLP0** Lat: **66:40:45.0** Status: **U/U** Acres: **1.0** Option: **LIMITED**  
Lon: **146:40:13.0** Start Date: 6/23/13 Area: **UYD**  
Legal: 021N 005E 04 F Out Date:  
#372 Owner: FWS Admin: YFR-Yukon Flats  
Name: **Hadweenzie** Cause: Lightning

This fire was last monitored on 6/24 and remains in monitor status.

---

Daily Report From: 06/26

**54.0 Acre Change Since 06/25**

**HLZ3** Lat: **67:02:15.0** Status: **U/U** Acres: **60.0** Option: **LIMITED**  
Lon: **147:19:59.0** Start Date: 6/23/13 Area: **UYD**  
Legal: 026N 002E 33 F Out Date:  
#370 Owner: FWS Admin: YFR-Yukon Flats  
Name: **Chandalar** Cause: Lightning

Personnel on N9011N observed the fire backing in spruce and hardwoods today. The fire was reported to be 60% active and has grown to 60 acres. The fire remains in monitor status.

---

Daily Report From: 06/26

**500.0 Acre Change Since 06/25**

**HLV5** Lat: **65:36:04.8** Status: **U/U** Acres: **2,500.0** Option: **LIMITED**  
**GAD-363** Lon: **159:38:16.8** Start Date: 6/23/13 Area: **GAD**  
**PDHLV5** Legal: 2N 5W 11 K Out Date:  
#363 Owner: BLM Admin: NOD-Northern District  
Name: **South Fork** Cause: Lightning

At 2015 the fire was flown by zone surveillance aircraft N114MN. The fire was 10% active and backing with 1-2 foot flame lengths. Fire behavior was observed active on the east flank in an isolated pocket which had received light precipitation. The fire size had increased to approximately 2500 acres. (+500)

---

Daily Report From: 06/26

**0.0 Acre Change Since 06/25**

**HLQ9** Lat: **64:26:23.6** Status: **U/U** Acres: **21.0** Option: **Limited**  
**GAD-356** Lon: **157:36:33.8** Start Date: 6/22/13 Area: **GAD**  
Legal: 12S 6E 23 K Out Date:  
#356 Owner: FWS Admin: INR-Innoko  
Name: **Pike Trap Lake** Cause: Lightning

At 2105 the fire was flown by zone surveillance aircraft N114MN. There was no reported acreage increase with little to no fire activity.

---

Daily Report From: 06/26

**0.0 Acre Change Since 06/25**

**HLN7** Lat: **68:08:30.0** Status: **U/U** Acres: **0.5** Option: **Limited**  
**GAD-353** Lon: **157:23:28.8** Start Date: 6/22/13 Area: **GAD**  
Legal: 32N 6E 25 K Out Date:  
#353 Owner: NPS Admin: NOP-Noatak  
Name: **Howard Pass** Cause: Lightning

Fire not flown today

---

Daily Report From: 06/26

**0.0 Acre Change Since 06/25**

**HLN5** Lat: **67:45:49.8** Status: **U/U** Acres: **172.3** Option: **Limited**  
**GAD-352** Lon: **157:28:04.2** Start Date: 6/22/13 Area: **GAD**  
Legal: 027N 006E 02 K Out Date:  
#352 Owner: NPS Admin: NOP-Noatak  
Name: **Imelyak River** Cause: Lightning

Fire not flown today

---

Daily Report From: 06/26

**0.0 Acre Change Since 06/25**

**HLM6** Lat: **63:44:00.0** Status: **U/U** Acres: **60.0** Option: **LIMITED**  
Lon: **151:09:00.0** Start Date: 6/21/13 Area: **TAD**  
Legal: 014S 019W 01 F Out Date:  
#350 Owner: NPS Admin: DEP-Denali  
Name: **Bear Creek** Cause: Lightning

The fire was last observed on 6/24. The fire was 20% active with no visible flames and remains in monitor status.

---

Daily Report From: 06/26

**1,896.0 Acre Change Since 06/25**

**HLM4** Lat: **66:44:27.0** Status: **U/U** Acres: **8,900.0** Option: **LIMITED**  
**331348** Lon: **153:39:00.0** Start Date: 6/21/13 Area: **TAD**  
Legal: 016N 024E 34 K Out Date:  
#348 Owner: STA Admin: L&W  
Name: **Siruk Creek** Cause: Lightning

The fire was flown by zone surveillance aircraft N309VS. Fire behavior was reported to be creeping, backing and running with a low rate of spread. The fire remains at least 2 miles from identified allotments in the area. It remains in monitor status.

---

Daily Report From: 06/26

**0.0 Acre Change Since 06/25**

**HLL4** Lat: **64:15:00.0** Status: **U/U** Acres: **24,000.0** Option: **LIMITED**  
Lon: **154:18:00.0** Start Date: 6/21/13 Area: **TAD**  
Legal: 011S 022E 29 K Out Date:  
#342 Owner: BLM Admin: NOD  
Name: **Sulatna River** Cause: Lightning

The fire was last observed on 6/24 and remains in monitor status.



---

Daily Report From: 06/26

**0.0 Acre Change Since 06/25**

**HLL5** Lat: **67:24:43.4** Status: **U/U** Acres: **0.5** Option: **FULL**  
Lon: **146:19:00.4** Start Date: 6/21/13 Area: **UYD**  
Legal: 030N 006E 24 F Out Date:  
# 341 Owner: NCA Admin: Venetic  
Name: **East Fork** Cause: Lightning

Personnel on H-500EH report no activity or growth. The fire remains in monitor status.

---

Daily Report From: 06/26

**0.0 Acre Change Since 06/25**

**HLK4** Lat: **67:28:49.9** Status: **U/U** Acres: **0.1** Option: **FULL**  
Lon: **145:45:23.1** Start Date: 6/21/13 Area: **UYD**  
Legal: 031N 009E 28 F Out Date:  
# 337 Owner: NCA Admin: Venetic  
Name: **Sable Creek** Cause: Lightning

This fire was last monitored on 6/24 and remains in monitor status.

---

Daily Report From: 06/26

**0.0 Acre Change Since 06/25**

**HLF0** Lat: **67:53:05.6** Status: **U/U** Acres: **90.0** Option: **Limited**  
**GAD-333** Lon: **157:00:47.8** Start Date: 6/20/13 Area: **GAD**  
Legal: 29N 8E 27 K Out Date:  
# 333 Owner: NPS Admin: NOP-Noatak  
Name: **Kavachurak 2** Cause: Lightning

Fire not flown today

---

Daily Report From: 06/26

**0.0 Acre Change Since 06/25**

**HLF4** Lat: **66:59:10.8** Status: **U/U** Acres: **3.0** Option: **LIMITED**  
Lon: **148:41:16.2** Start Date: 6/20/13 Area: **UYD**  
Legal: 025N 005W 17 F Out Date:  
# 331 Owner: FWS Admin: YFR-Yukon Flats  
Name: **Trout Creek** Cause: Lightning

This fire was last monitored on 6/24 and remains in monitor status.

---

Daily Report From: 06/26

**451.0 Acre Change Since 06/25**

**HLE6** Lat: **67:12:33.0** Status: **U/U** Acres: **2,100.0** Option: **LIMITED**  
**331328** Lon: **151:47:03.6** Start Date: 6/20/13 Area: **TAD**  
**PDHEL6** Legal: 028N 019W 32 F Out Date:  
# 328 Owner: STA Admin: L&W  
Name: **Timber Creek** Cause: Lightning

Zone surveillance aircraft N309VS reported the fire perimeter was 60% with a low rate of spread. the fire remains in monitor status.

---

Daily Report From: 06/26

**0.0 Acre Change Since 06/25**

**HLE7** Lat: **67:22:57.0** Status: **U/C** Acres: **752.0** Option: **FULL**  
**332326** Lon: **145:39:14.4** Start Date: 6/20/13 Area: **UYD**  
Legal: 030N 009E 36 F Out Date:  
# 326 Owner: NCA Admin: Venetic  
Name: **Marten Creek** Cause: Lightning

All personnel have demobed off of this incident. The fire was called controlled at 1430 and is placed into monitor status.

---

Daily Report From: 06/26

**0.0 Acre Change Since 06/25**

**HLE3** Lat: **66:08:00.0** Status: **U/U** Acres: **2.0** Option: **LIMITED**  
Lon: **142:52:08.0** Start Date: 6/20/13 Area: **UYD**  
Legal: 015N 023E 15 F Out Date:  
# 324 Owner: FWS Admin: YFR-Yukon Flats  
Name: **Little Black** Cause: Lightning

Personnel on N9011N could not locate the this fire on 6/23. This fire remains in monitor status.

---

Daily Report From: 06/26

**0.0 Acre Change Since 06/25**

**HLE2** Lat: **66:13:22.0** Status: **U/U** Acres: **1.0** Option: **LIMITED**  
Lon: **142:39:09.0** Start Date: 6/20/13 Area: **UYD**  
Legal: 016N 024E 10 F Out Date:  
# 322 Owner: FWS Admin: YFR-Yukon Flats  
Name: **Yukon Flats 1** Cause: Lightning

This fire was last monitored on 6/23 and remains in monitor status.

---

Daily Report From: 06/26

**0.0 Acre Change Since 06/25**

**HLE1** Lat: **66:23:14.0** Status: **U/U** Acres: **0.1** Option: **LIMITED**  
Lon: **151:00:01.0** Start Date: 6/20/13 Area: **TAD**  
Legal: 018N 016W 16 F Out Date:  
# 321 Owner: BLM Admin: NOD  
Name: **Kanuti River 2** Cause: Lightning

The fire was last observed on 6/24. It remains in monitor status.

---

Daily Report From: 06/26

**0.0 Acre Change Since 06/25**

**HLD7** Lat: **66:20:46.8** Status: **U/U** Acres: **426.0** Option: **LIMITED**  
Lon: **150:57:04.8** Start Date: 6/20/13 Area: **TAD**  
Legal: 018N 016W 34 F Out Date:  
# 319 Owner: BLM Admin: NOD  
Name: **Kanuti River 1** Cause: Lightning

The fire was last observed on 6/24. It remains in monitor status.

---

Daily Report From: 06/26

**0.0 Acre Change Since 06/25**

**HLE0** Lat: **69:03:00.0** Status: **U/U** Acres: **750.0** Option: **Limited**  
**GAD-318** Lon: **156:09:00.0** Start Date: 6/20/13 Area: **GAD**  
Legal: 4S 18W 35 Out Date:  
# 318 Owner: BLM Admin: NOD-Northern District  
Name: **Awuna River 1** Cause: Lightning

Fire not flown today

---

Daily Report From: 06/26

**0.0 Acre Change Since 06/25**

**HLD8** Lat: **65:57:00.0** Status: **U/U** Acres: **0.3** Option: **LIMITED**  
Lon: **145:46:00.0** Start Date: 6/20/13 Area: **UYD**  
Legal: 013N 009E 13 F Out Date:  
# 317 Owner: FWS Admin: YFR-Yukon Flats  
Name: **West Crazy Mountains** Cause: Lightning

The fire was last observed on 6/20 and remains in monitor status.

---

Daily Report From: 06/26

**0.0 Acre Change Since 06/25**

**HLD6** Lat: **65:54:54.0** Status: **U/U** Acres: **20.0** Option: **LIMITED**  
Lon: **141:23:29.0** Start Date: 6/20/13 Area: **UYD**  
Legal: 013N 030E 34 F Out Date:  
# 316 Owner: BLM Admin: NOD  
Name: **Bull Creek** Cause: Lightning

The fire was last observed on 6/23. The fire remains in monitor status.

---

Daily Report From: 06/26

**0.0 Acre Change Since 06/25**

**HLD5** Lat: **66:04:58.0** Status: **U/U** Acres: **356.0** Option: **LIMITED**  
Lon: **150:49:08.0** Start Date: 6/20/13 Area: **TAD**  
Legal: 015N 015W 31 F Out Date:  
# 315 Owner: BLM Admin: NOD  
Name: **Ray River 2** Cause: Lightning

The fire was last observed on 6/24. It remains in monitor status.

---

Daily Report From: 06/26

**0.0 Acre Change Since 06/25**

**HLD4** Lat: **66:03:34.0** Status: **U/U** Acres: **0.2** Option: **LIMITED**  
Lon: **150:58:27.0** Start Date: 6/20/13 Area: **TAD**  
Legal: 014N 016W 08 F Out Date:  
# 314 Owner: BLM Admin: NOD  
Name: **Ray River 1** Cause: Lightning

The fire was last observed on 6/24. No smokes were visible. It remains in monitor status.

---

Daily Report From: 06/26

**0.0 Acre Change Since 06/25**

**HLD3** Lat: **69:02:45.0** Status: **U/U** Acres: **300.0** Option: **Limited**  
**GAD-311** Lon: **161:33:49.0** Start Date: 6/20/13 Area: **GAD**  
Legal: 5S 41W 2 Out Date:  
# 311 Owner: BLM Admin: NOD-Northern District  
Name: **Archimedes** Cause: Lightning

Fire not flown today

---

Daily Report From: 06/26

**0.0 Acre Change Since 06/25**

**HLD1** Lat: **65:23:52.0** Status: **U/U** Acres: **5.0** Option: **LIMITED**  
Lon: **141:32:20.0** Start Date: 6/20/13 Area: **UYD**  
Legal: 007N 030E 27 F Out Date:  
# 310 Owner: NCA Admin: Doyon  
Name: **Nation River** Cause: Lightning

This fire was last monitored on 6/23 and remains in monitor status.

---

Daily Report From: 06/26

**0.0 Acre Change Since 06/25**

**HLD0** Lat: **69:04:00.0** Status: **U/U** Acres: **300.0** Option: **Limited**  
**GAD-309** Lon: **156:22:00.0** Start Date: 6/20/13 Area: **GAD**  
Legal: 4S 19W 25 Out Date:  
# 309 Owner: BLM Admin: NOD-Northern District  
Name: **Colville** Cause: Human

Fire not flown today

---

Daily Report From: 06/26

**0.0 Acre Change Since 06/25**

**HLC9** Lat: **65:46:00.0** Status: **U/U** Acres: **1,006.0** Option: **LIMITED**  
Lon: **150:47:00.0** Start Date: 6/20/13 Area: **TAD**  
Legal: 011N 016W 22 F Out Date:  
# 308 Owner: BLM Admin: NOD  
Name: **Big Salt** Cause: Lightning

The fire was last observed on 6/24. It was 30% active with a low rate of spread. It remains in monitor status.

---

Daily Report From: 06/26

**0.0 Acre Change Since 06/25**

**HLC8** Lat: **65:46:00.0** Status: **U/U** Acres: **10.0** Option: **LIMITED**  
Lon: **150:51:00.0** Start Date: 6/20/13 Area: **TAD**  
Legal: 011N 016W 22 F Out Date:  
# 307 Owner: BLM Admin: NOD-Fairbanks District  
Name: **Halu Creek** Cause: Lightning

The fire was last observed on 6/24. It remains in monitor status.

---

Daily Report From: 06/26

**0.0 Acre Change Since 06/25**

**HLC6** Lat: **63:45:20.4** Status: **U/U** Acres: **1,862.5** Option: **Limited**  
**GAD-305** Lon: **159:46:54.0** Start Date: 6/20/13 Area: **GAD**  
**PDHLC6** Legal: 20S 6W 14 K Out Date:  
#305 Owner: BLM Admin: AND-Anchorage District  
Name: **Old Woman River** Cause: Lightning

The fire was flown by 4MN at 1448. It has burned into Fire 303. Refer to Fire 303 for night report. The fires will be combined tomorrow.

---

Daily Report From: 06/26

**0.0 Acre Change Since 06/25**

**HLB6** Lat: **67:28:07.0** Status: **U/C** Acres: **50.0** Option: **FULL**  
**332299** Lon: **146:11:54.0** Start Date: 6/20/13 Area: **UYD**  
**PDHLB6** Legal: 031N 007E 33 F Out Date:  
#299 Owner: NCA Admin: Venetie  
Name: **Otter Creek** Cause: Lightning

This fire was last monitored on 6/23 and remains in monitor status.

---

Daily Report From: 06/26

**0.0 Acre Change Since 06/25**

**HLA0** Lat: **63:55:48.6** Status: **U/C** Acres: **73.0** Option: **Full**  
**GAD-294** Lon: **160:04:48.0** Start Date: 6/20/13 Area: **GAD**  
**PDHLA0** Legal: 18 S 7 W 20 K Out Date:  
#294 Owner: BLM Admin: AND-Anchorage District  
Name: **Stove Creek** Cause: Lightning

Fire was flown by detection aircraft 4MN at 1450. No visible smokes.

---

Daily Report From: 06/26

**300.0 Acre Change Since 06/25**

**HK9W** Lat: **64:07:16.8** Status: **U/U** Acres: **5,439.0** Option: **Modified**  
**GAD-292** Lon: **160:17:52.8** Start Date: 6/20/13 Area: **GAD**  
**PDHK9W** Legal: 13S 11W 12 Out Date:  
#292 Owner: BLM Admin: AND-Anchorage District  
Name: **Shaktoolik River** Cause: Lightning

At 1510 the fire was flown by zone surveillance aircraft N114MN. The fire was 0% active with precipitation. No fire behavior was observed. The fire size had increased to approximately 5439 acres. (+300)

---

Daily Report From: 06/26

**0.0 Acre Change Since 06/25**

**HK84** Lat: **61:17:40.9** Status: **U/C** Acres: **0.3** Option: **CRITICAL**  
Lon: **149:39:10.0** Start Date: 6/19/13 Area: **MID**  
Legal: 014N 002W 21 S Out Date:  
#286 Owner: MIL Admin: ARMY  
Name: **Poleline** Cause: Human

The fire was last checked on 6/20 and remains in monitor status.

---

Daily Report From: 06/26

0.0 Acre Change Since 06/25

**HK1A** Lat: **66:59:53.0** Status: **U/C** Acres: **35.0** Option: **FULL**  
**332245** Lon: **146:18:06.0** Start Date: 6/16/13 Area: **UYD**  
**PDHK1A** Legal: 025N 007E 18 F Out Date:  
#245 Owner: NCA Admin: Venetic  
Name: **North Fork Chandalar** Cause: Human

The fire was last observed on 6/20. It remains in monitor status.

---

Daily Report From: 06/26

0.0 Acre Change Since 06/25

**HJL6** Lat: **63:59:54.6** Status: **U/U** Acres: **0.1** Option: **LIMITED**  
Lon: **146:24:32.0** Start Date: 6/2/13 Area: **MID**  
Legal: 010S 007E 32 F Out Date:  
#172 Owner: MIL Admin: ARMY  
Name: **Oklahoma 1** Cause: Human

The fire was last observed on 6/18. The fire will remain in monitor status.

---

Daily Report From: 06/26

0.0 Acre Change Since 06/25

**HJE0** Lat: **64:42:48.6** Status: **U/U** Acres: **251.6** Option: **LIMITED**  
Lon: **146:26:20.4** Start Date: 6/1/13 Area: **MID**  
Legal: 002S 006E 25 F Out Date:  
#150 Owner: MIL Admin: ARMY  
Name: **Stuart Creek 1** Cause: Human

The fire was last observed on 6/16. The fire remains in monitor status.

---

Daily Report From: 06/26

0.0 Acre Change Since 06/25

**HH8N** Lat: **63:53:47.9** Status: **U/U** Acres: **663.1** Option: **LIMITED**  
Lon: **145:58:20.4** Start Date: 5/30/13 Area: **MID**  
Legal: 012S 009E 03 F Out Date:  
#117 Owner: MIL Admin: ARMY  
Name: **Mississippi** Cause: Human



Personnel in N40HU report little activity or smoke. The fire remains in monitor status.

---

Daily Report From: 06/26

0.0 Acre Change Since 06/25

**HH6U** Lat: **64:41:45.0** Status: **U/C** Acres: **4.2** Option: **FULL**  
**332109** Lon: **146:58:51.0** Start Date: 5/29/13 Area: **MID**  
**PDHH6U** Legal: 002S 004E 32 F Out Date:  
#109 Owner: MIL Admin: ARMY  
Name: **Moose Creek** Cause: Human

The fire was last flown on 6/22. The fire remains in monitor status.

---

Daily Report From: 06/26

**0.0 Acre Change Since 06/25**

**HC33** Lat: **65:01:37.7** Status: **U/U** Acres: **30.0** Option: **MODIFIED**  
Lon: **141:14:57.3** Start Date: 3/14/13 Area: **UYD**  
Legal: 002N 032E 04 F Out Date:  
#002 Owner: NCA Admin: Doyon  
Name: **Windfall Mountain** Cause: Lightning

The fire was last observed on 5/31. The fire remains in monitor status.

## Unstaffed - DOF

---

Daily Report From: 06/26

**0.1 Acreage On 06/26**

**305408** Lat: **59:16:10.8** Status: **U/C** Acres: **0.1** Option: **Full**  
Lon: **135:27:10.2** Start Date: 6/25/13 Area: **HNS**  
Legal: 30S 59E 15 C Out Date:  
#408 Owner: MIL Admin: ARMY-U.S. Army  
Name: **Tank Farm Lightning** Cause: Lightning

---

Daily Report From: 06/26

**0.0 Acreage On 06/26**

**311406** Lat: **53:00:00.0** Status: **F/A** Acres: **0.0** Option: **FULL**  
Lon: **148:00:00.0** Start Date: 6/25/13 Area: **FAS**  
Legal: F Out Date:  
#406 Owner: Unknown Admin: Unknown - Unknown  
Name: Cause: False Alarm

This was reported as a fire at 30 mile Chena Hotsprings road on the south side of the Chena River 10 miles from the river. Caller saw a smoke / looking to the south, brown and white smoke, high winds in the area. This was determined to be a false alarm.

---

Daily Report From: 06/26

**0.0 Acre Change Since 06/25**

**HL39** Lat: **61:57:34.5** Status: **U/C** Acres: **1.3** Option: **FULL**  
**301404** Lon: **149:51:53.0** Start Date: 6/25/13 Area: **MSS**  
Legal: 22N 3W 32 S Out Date:  
#404 Owner: NCA Admin: NCA-Other  
Name: **Kashwitna** Cause: Human

Forestry personnel worked the fire today, confirming the size at 1.3 acres. A 50' perimeter was made around the fire with a few interior smokes found. One engine was released and returned to base. Helicopter 973 shuttled the short squad out to the fire with some supplies. There were some erratic winds on the fire when a thunderstorm moved through. The IC called the fire contained at 2000 and controlled at 2200. The personnel plan to do a final grid on the fire in the morning of 6/27, and demob the remaining personnel if no hot spots are found.

---

Daily Report From: 06/26

**0.0 Acre Change Since 06/25**

**314395** Lat: **62:50:08.5** Status: **U/U** Acres: **4.0** Option: **Limited**  
Lon: **147:09:13.0** Start Date: 6/25/13 Area: **CRS**  
Legal: 32N 12E 26 S Out Date:  
#395 Owner: BLM Admin: GLD-Glenallen District  
Name: **Maclaren** Cause: Lightning

Fire was flown by detection. No smokes visible.

---

Daily Report From: 06/26

**0.0 Acre Change Since 06/25**

**HL3X** Lat: **64:53:39.7** Status: **U/C** Acres: **5.0** Option: **Critical**  
**311392** Lon: **147:24:19.8** Start Date: 6/25/13 Area: **FAS**  
**PNHL3X** Legal: 1N 2E 30 F Out Date:  
# 392 Owner: PRI Admin: PRI-Private  
Name: **Florice** Cause: Human

The fire was worked with crews and a water tender. The fire was declared controlled at 20:34 and will remain in monitor status.

---

Daily Report From: 06/26

**0.0 Acre Change Since 06/25**

**305391** Lat: **59:13:53.0** Status: **U/C** Acres: **0.1** Option: **LIMITED**  
Lon: **135:36:01.0** Start Date: 6/25/13 Area: **HNS**  
Legal: 30S 58E 34 C Out Date:  
# 391 Owner: STA Admin: FOR-Forestry  
Name: **6 Mile Lightning** Cause: Lightning

The fire will remain in monitor status.

---

Daily Report From: 06/26

**0.1 Acreage On 06/26**

**303390** Lat: **57:31:32.9** Status: **U/C** Acres: **0.1** Option: **Critical**  
Lon: **154:01:37.9** Start Date: 6/25/13 Area: **KKS**  
Legal: 30S 30W 36 S Out Date:  
# 390 Owner: NCA Admin: NCA-Other  
Name: **Larsen Bay Dump** Cause: Human

The fire remains in monitor status.

---

Daily Report From: 06/26

**855.0 Acre Change Since 06/25**

**313386** Lat: **63:24:17.6** Status: **U/U** Acres: **880.0** Option: **Limited**  
Lon: **141:31:25.5** Start Date: 6/25/13 Area: **TAS**  
Legal: 19 20 23 C Out Date:  
# 386 Owner: Unknown Admin: Unknown - Unknown  
Name: **Ladue Fork** Cause: Lightning

Fire was not flown or checked today and shall remain in monitor status.

---

Daily Report From: 06/26

**318.0 Acre Change Since 06/25**

**304379** Lat: **63:31:41.0** Status: **U/U** Acres: **398.0** Option: **Limited**  
Lon: **154:21:14.1** Start Date: 6/24/13 Area: **SWS**  
Legal: 023S 023E 01 K Out Date:  
# 379 Owner: NCA Admin: Doyon Regional Corporation  
Name: **Von Frank** Cause: Lightning

Fire grew 300+ acres in the last 24 hours. Cabin site found 2.5mi. SE of fire.



---

Daily Report From: 06/26

**0.0 Acre Change Since 06/25**

**311366** Lat: **64:02:26.4** Status: **U/U** Acres: **5.0** Option: **Limited**  
Lon: **148:40:37.8** Start Date: 6/23/13 Area: **FAS**  
Legal: 10S 6W 1 F Out Date:  
# 366 Owner: STA Admin: L&W-Lands and Waters  
Name: **Iron Creek** Cause: Human

This fire was not checked today and remains in monitor status.

---

Daily Report From: 06/26

**486.0 Acre Change Since 06/25**

**HLS2** Lat: **63:51:09.6** Status: **U/U** Acres: **2,186.0** Option: **Limited**  
**313357** Lon: **143:43:36.0** Start Date: 6/22/13 Area: **TAS**  
Legal: 24N 9E 20 C Out Date:  
# 357 Owner: STA Admin: FOR-Forestry  
Name: **Billy Creek** Cause: Lightning

Fire was not flown or checked today and shall remain in remain in monitor status.

---

Daily Report From: 06/26

**0.0 Acre Change Since 06/25**

**HLM2** Lat: **60:48:22.4** Status: **U/U** Acres: **637.0** Option: **Limited**  
**304347** Lon: **159:39:05.1** Start Date: 6/21/13 Area: **SWS**  
Legal: 9N 59W 25 S Out Date:  
# 347 Owner: STA Admin: L&W-Lands and Waters  
Name: **Wilhelmina** Cause: Lightning

The fire was not flown today and remains in monitor status.

---

Daily Report From: 06/26

**0.0 Acre Change Since 06/25**

**313300** Lat: **64:00:00.0** Status: **U/U** Acres: **5.0** Option: **Limited**  
Lon: **141:25:00.0** Start Date: 6/20/13 Area: **TAS**  
Legal: 25 19E 23 C Out Date:  
# 300 Owner: STA Admin: L&W-Lands and Waters  
Name: **Dennison Fork** Cause: Lightning

Fire was not flown or checked today and shall remain in monitor status.

---

Daily Report From: 06/26

**0.0 Acre Change Since 06/25**

**HK86** Lat: **61:46:39.6** Status: **U/C** Acres: **8.0** Option: **Full**  
**304287** Lon: **158:13:32.4** Start Date: 6/19/13 Area: **SWS**  
Legal: 20N 49w 31 S Out Date:  
# 287 Owner: NCA Admin: NCA-Other  
Name: **Jungjuk Creek** Cause: Lightning

The fire was not flown today and remains in monitor status.

---

Daily Report From: 06/26

**2,631.0 Acre Change Since 06/25**

**304279** Lat: **60:02:40.2** Status: **U/U** Acres: **2,649.0** Option: **Limited**  
Lon: **155:34:27.4** Start Date: 6/19/13 Area: **SWS**  
Legal: 03S 37W 36 S Out Date:  
#279 Owner: STA Admin: L&W-Lands and Waters  
Name: **Chulitna** Cause: Lightning

Detection aircraft N222ME flew the fire and reported that it had grown 2,000+ acres. The fire was 75% active and moving SE with 12 mph winds. Isolated crowning and torching was observed but no cabins or structures were threatened. this fire is likely to be consumed by fire 278. The fire will remain in monitor status.

---

Daily Report From: 06/26

**8,168.0 Acre Change Since 06/25**

**304278** Lat: **60:09:51.7** Status: **U/U** Acres: **13,000.0** Option: **Limited**  
Lon: **155:30:10.7** Start Date: 6/19/13 Area: **SWS**  
Legal: 36N 36W 22 S Out Date:  
#278 Owner: STA Admin: L&W-Lands and Waters  
Name: **Nikubuma Lake** Cause: Lightning

Detection reported the fire as 75% active pushing SE from NW 12 mph winds. The fire grew to 13,000 acres and is likely to combine with Fire 279. The fire remains in monitor status.

---

Daily Report From: 06/26

**0.0 Acre Change Since 06/25**

**HK58** Lat: **63:52:07.2** Status: **U/C** Acres: **40.0** Option: **Full**  
**311271** Lon: **148:44:48.0** Start Date: 6/18/13 Area: **FAS**  
**PNHK58** Legal: 12S 6W 16 F Out Date:  
#271 Owner: STA Admin: L&W-Lands and Waters  
Name: **Moody Creek** Cause: Human

The fire was not observed today and remains in monitor status.

---

Daily Report From: 06/26

**0.0 Acre Change Since 06/25**

**311256** Lat: **64:00:31.2** Status: **U/U** Acres: **2.0** Option: **Limited**  
Lon: **148:45:22.2** Start Date: 6/17/13 Area: **FAS**  
Legal: 10S 06W 33 F Out Date:  
#256 Owner: STA Admin: L&W-Lands and Waters  
Name: **Elsie Creek** Cause: Human

No information available at time of report.

---

Daily Report From: 06/26

**0.0 Acre Change Since 06/25**

**311255** Lat: **64:01:33.0** Status: **U/U** Acres: **216.0** Option: **Limited**  
Lon: **148:39:36.6** Start Date: 6/17/13 Area: **FAS**  
Legal: 10S 6W 26 F Out Date:  
#255 Owner: STA Admin: L&W-Lands and Waters  
Name: **California Creek** Cause: Human

The fire was not checked today and will remain in monitor status.

---

Daily Report From: 06/26

**0.0 Acre Change Since 06/25**

**HK2M** Lat: **64:24:16.7** Status: **U/C** Acres: **20.0** Option: **Critical**  
**311248** Lon: **146:56:52.1** Start Date: 6/16/13 Area: **FAS**  
**PNHK2M** Legal: 6S 4E 9 F Out Date:  
#248 Owner: PRI Admin: PRI-Private  
Name: **Old Valdez Trail** Cause: Human

The fire was not checked today due to initial attack activity. The fire will remain in monitor status.

---

Daily Report From: 06/26

**0.0 Acre Change Since 06/25**

**311247** Lat: **64:01:01.8** Status: **U/U** Acres: **200.0** Option: **Limited**  
Lon: **148:41:46.8** Start Date: 6/16/13 Area: **FAS**  
Legal: 10S 6W 27 F Out Date:  
#247 Owner: STA Admin: L&W-Lands and Waters  
Name: **Tatlanika Creek** Cause: Human

No information available at time of report.

---

Daily Report From: 06/26

**0.0 Acre Change Since 06/25**

**HJG6** Lat: **62:32:41.0** Status: **U/C** Acres: **705.0** Option: **FULL**  
**304157** Lon: **158:13:34.0** Start Date: 6/1/13 Area: **SWS**  
**PNHJG6** Legal: 28N 48W 4 S Out Date:  
#157 Owner: STA Admin: L&W-Lands and Waters  
Name: **Julie Creek** Cause: Lightning

The fire was not flown today, and remains in monitor status.

---

Daily Report From: 06/26

**0.0 Acre Change Since 06/25**

**HJW0** Lat: **62:59:00.0** Status: **U/C** Acres: **267.0** Option: **Full**  
**304143** Lon: **156:36:00.0** Start Date: 5/31/13 Area: **SWS**  
**PNHJW0** Legal: 33N 39W 2 S Out Date:  
#143 Owner: STA Admin: L&W-Lands and Waters  
Name: **Gold Mine** Cause: Lightning

The fire was flown by detection on 6/26. No activity was observed, and fire will remain in monitor status.

---

Daily Report From: 06/26

**0.0 Acre Change Since 06/25**

**HJA8** Lat: **63:10:29.0** Status: **U/C** Acres: **2,256.0** Option: **Full**  
**313137** Lon: **141:57:41.0** Start Date: 5/31/13 Area: **TAS**  
**PNHJA8** Legal: 15 19 14 C Out Date:  
#137 Owner: NCA Admin: Doyon Regional Corporation  
Name: **Bitter Creek** Cause: Lightning

Fire was not flown or checked today and will remain in monitor status.

---

Daily Report From: 06/26

**0.0 Acre Change Since 06/25**

**HH9H** Lat: **61:14:59.1** Status: **U/U** Acres: **29,099.0** Option: **Limited**  
**304123** Lon: **158:57:33.2** Start Date: 5/30/13 Area: **SWS**  
Legal: 13N 54W 4 S Out Date:  
#123 Owner: STA Admin: L&W-Lands and Waters  
Name: **Doestock Creek** Cause: Lightning

The fire was not flown today and remains in monitor status.

---

Daily Report From: 06/26

**0.0 Acre Change Since 06/25**

**HH5F** Lat: **63:55:17.8** Status: **U/C** Acres: **238.0** Option: **Full**  
**311088** Lon: **148:51:41.6** Start Date: 5/27/13 Area: **FAS**  
Legal: 11S 7W 33 F Out Date:  
#088 Owner: PRI Admin: PRI-Private  
Name: **Louise Creek** Cause: Human

The fire was observed today, there are still pockets of heat in the interior sections of the fire. The fire remains with in the containments of old burns and will continue to be monitored.

---

Daily Report From: 06/26

**0.0 Acre Change Since 06/25**

**301011** Lat: **61:43:57.2** Status: **U/C** Acres: **0.1** Option: **Critical**  
Lon: **149:01:42.4** Start Date: 4/27/13 Area: **MSS**  
Legal: 19 N 2 E 14 S Out Date:  
#011 Owner: STA Admin: L&W-Lands and Waters  
Name: **Buffalo Mine Coal Seam 2013** Cause: Human

The fire was not checked today and remains in monitor status.

## Unstaffed - USFS

---

Daily Report From: 06/26

**0.0 Acre Change Since 06/25**

**CGF-355** Lat: **60:28:05.6** Status: **U/C** Acres: **0.7** Option: **FULL**  
**PNHLQ6** Lon: **149:21:34.4** Start Date: 6/22/13 Area: **CGF**  
Legal: 4N 1W 1 S Out Date:  
#355 Owner: STA Admin: L&W-Lands and Waters  
Name: **Upper Trail Lake** Cause: Human

The fire remains in monitor status.

## Prescribed - AFS

---

Daily Report From: 06/26

**0.0 Acre Change Since 06/25**

**AB19** Lat: **64:41:45.0** Status: **RX** Acres: **236.0** Option: **PRESCRIBED**  
Lon: **146:58:51.0** Start Date: 5/24/13 Area: **MID**  
Legal: 002S 004E 32 F Out Date:  
#B19 Owner: MIL Admin: ARMY  
Name: **MID Moose Creek RX** Cause: Prescribed

This fire was last observed on 6/25. The fire will remain in monitor status.

**NO Daily Reports**

**No Acreage Reported**

**AA06** Lat: **64:40:48.0** Status: Acres: Option: **PRESCRIBED**  
Lon: **146:50:30.0** Start Date: 5/10/13 Area: **MID**  
Legal: 003S 004E 01 F Out Date:  
# A06 Owner: MIL Admin: ARMY  
Name: **YTA Grouse Habitat Prescribed Bu** Cause: Prescribed

**Out - AFS**

Daily Report From: 06/26

**0.0 Acre Change Since 06/25**

**HLM0** Lat: **61:18:21.0** Status: **Out** Acres: **0.2** Option: **CRITICAL**  
Lon: **149:38:20.0** Start Date: 6/21/13 Area: **MID**  
Legal: 014N 002W 16 S Out Date: 6/26/13  
# 346 Owner: MIL Admin: ARMY-U.S. Army  
Name: **Fossil Creek** Cause: Human

The fire was checked on 6/23 by JBER personnel and called out.

**Out - DOF**

Daily Report From: 06/26

**0.0 Acre Change Since 06/25**

**312396** Lat: **64:03:23.9** Status: **Out** Acres: **0.1** Option: **Critical**  
Lon: **145:39:06.7** Start Date: 6/25/13 Area: **DAS**  
Legal: 010S 011E 07 F Out Date: 6/26/13  
# 396 Owner: PRI Admin: PRI-Private  
Name: **mil tan** Cause: Human

The fire was checked and declared out.

Daily Report From: 06/26

**0.0 Acre Change Since 06/25**

**303367** Lat: **60:27:52.4** Status: **Out** Acres: **0.1** Option: **Critical**  
Lon: **151:10:51.0** Start Date: 6/23/13 Area: **KKS**  
Legal: 04N 11W 03 S Out Date: 6/26/13  
# 367 Owner: PRI Admin: PRI-Private  
Name: **Wendy Lane** Cause: Human

Fire gridded. No heat or smokes found. Fire declared out.

Daily Report From: 06/26

**0.0 Acre Change Since 06/25**

**303334** Lat: **59:30:26.3** Status: **Out** Acres: **0.4** Option: **Full**  
Lon: **151:30:29.6** Start Date: 6/20/13 Area: **KKS**  
Legal: 08S 13W 4 S Out Date: 6/26/13  
# 334 Owner: PRI Admin: PRI-Private  
Name: **Hesketh Island** Cause: Human

Fire Gridded, no Heat or smokes found. Fire declared out.

Daily Report From: 06/26

**0.0 Acre Change Since 06/25**

|               |                              |                    |                             |                        |
|---------------|------------------------------|--------------------|-----------------------------|------------------------|
| <b>311297</b> | Lat: <b>64:01:34.8</b>       | Status: <b>Out</b> | Acres: <b>20.0</b>          | Option: <b>Limited</b> |
|               | Lon: <b>148:39:21.0</b>      |                    | Start Date: 6/20/13         | Area: <b>FAS</b>       |
|               | Legal: 10S 6W 25 F           |                    | Out Date: 6/26/13           |                        |
| #297          | Owner: STA                   |                    | Admin: L&W-Lands and Waters |                        |
|               | Name: <b>McAdam Creek #2</b> |                    | Cause: Human                |                        |

This fire is being called administratively out due to growing together with 296. No further reports will be done on this fire number.

Alaska Interagency Coordination  
Center Situation Report  
Friday - 06/28/2013

| Wildland Fires                   | New | Out | Active | Npr | YTD Fires | YTD Acres |
|----------------------------------|-----|-----|--------|-----|-----------|-----------|
| <b>Alaska Fire Service (AFS)</b> | 3   | 8   | 57     | 0   | 87        | 181,813.9 |
| GAD (Galena Zone)                | 2   | 6   | 14     | 0   | 25        | 20,025.4  |
| MID (Military)                   | 0   | 2   | 4      | 0   | 17        | 1,422.1   |
| TAD (Tanana Zone)                | 1   | 0   | 22     | 0   | 25        | 158,325.1 |
| UYD (Upper Yukon Zone)           | 0   | 0   | 17     | 0   | 20        | 2,041.3   |
| <b>State of Alaska (DOF)</b>     | 11  | 9   | 60     | 0   | 295       | 521,269.2 |
| CRS (Copper River)               | 1   | 1   | 7      | 0   | 19        | 122.5     |
| DAS (Delta)                      | 0   | 1   | 0      | 0   | 12        | 7.5       |
| FAS (Fairbanks)                  | 2   | 2   | 12     | 0   | 78        | 1,535.0   |
| HNS (Haines)                     | 0   | 0   | 2      | 0   | 4         | 0.5       |
| KKS (Kenai)                      | 0   | 1   | 1      | 0   | 44        | 46.1      |
| MSS (AnchorageMatSu Area)        | 3   | 3   | 7      | 0   | 76        | 175.2     |
| SWS (Southwest)                  | 1   | 0   | 17     | 0   | 35        | 448,482.7 |
| TAS (Tok)                        | 4   | 1   | 14     | 0   | 27        | 70,899.7  |
| <b>Forest Service (USFS)</b>     | 0   | 0   | 1      | 0   | 7         | 1.7       |
| CGF (Chugach)                    | 0   | 0   | 1      | 0   | 4         | 1.4       |
| TNF (Tongass)                    | 0   | 0   | 0      | 0   | 3         | 0.3       |
| <b>Statewide Totals</b>          | 14  | 17  | 118    | 0   | 389       | 703,084.8 |

**Active Wildfires:**

| Protection Summary: | CRI | FUL | MOD | LIM | UNPL | TOTAL |
|---------------------|-----|-----|-----|-----|------|-------|
| AFS Protection:     | 0   | 8   | 4   | 45  | 0    | 57    |
| DOF Protection:     | 9   | 18  | 4   | 29  | 0    | 60    |
| USFS Protection:    | 0   | 1   | 0   | 0   | 0    | 1     |
| Protection Totals:  | 9   | 27  | 8   | 74  | 0    | 118   |

| Status Summary:  | Staffed         |                   | Unstaffed       |                   |
|------------------|-----------------|-------------------|-----------------|-------------------|
|                  | Contained (S/C) | Uncontained (S/U) | Contained (U/C) | Uncontained (U/U) |
| AFS Protection:  | 0               | 6                 | 5               | 46                |
| DOF Protection:  | 4               | 15                | 18              | 23                |
| USFS Protection: | 0               | 0                 | 1               | 0                 |
| Status Totals:   | 4               | 21                | 24              | 69                |

**Fuels Management Fires**

|                             | YTD Fires | YTD Acres | New | Active | Out Yesterday |
|-----------------------------|-----------|-----------|-----|--------|---------------|
| Borough                     | 1         | 0.5       | 0   | 0      | 0             |
| FWS (US Fish & Wildlife)    | 1         | 5.0       | 0   | 0      | 0             |
| Military                    | 11        | 5,149.0   | 0   | 2      | 0             |
| NPS (National Park Service) | 2         | 20.0      | 0   | 0      | 0             |
| Fuels Management Totals:    | 15        | 5,174.5   | 0   | 2      | 0             |



## New - AFS

Daily Report From: 06/27

**10.0 Acreage On 06/27**

**HL7T** Lat: **64:18:10.8** Status: **U/U** Acres: **10.0** Option: **LIMITED**  
Lon: **153:02:11.4** Start Date: 6/27/13 Area: **TAD**  
**PDHL7T** Legal: 014S 029E 01 K Out Date:  
#454 Owner: BLM Admin: NOD-Fairbanks District  
Name: **Titna** Cause: Lightning

This fire was reported by J-07 on a detection flight enroute to preposition. It was reported to be actively burning in black spruce. The fire plotted in Limited and has been placed in monitor status.

Daily Report From: 06/27

**1,839.0 Acreage On 06/27**

**HL7M** Lat: **63:26:27.5** Status: **U/U** Acres: **1,839.0** Option: **Limited**  
**GAD-451** Lon: **157:48:17.3** Start Date: 6/27/13 Area: **GAD**  
**PDHL7M** Legal: 24S 5E 1 K Out Date:  
#451 Owner: FWS Admin: INR-Innokko  
Name: **Hammer Creek** Cause: Lightning

At 1830 the fire was discovered by Air Attack 35E. The fire was 100% active, running and torching in black spruce. The fire was approximately 1,839 acres in size, located in a limited suppression management area and was placed in monitor status.

Daily Report From: 06/27

**200.0 Acreage On 06/27**

**HL6V** Lat: **64:22:33.4** Status: **U/U** Acres: **200.0** Option: **LIMITED**  
**GAD-439** Lon: **157:08:22.0** Start Date: 6/27/13 Area: **GAD**  
**PDHL6V** Legal: 13S 9E 17 K Out Date:  
#439 Owner: BLM Admin: AND-Anchorage District  
Name: **Branch Creek** Cause: Lightning

Fire was first discovered by 508EH at that time it was 30 acres. At 1952 it was checked by 35E and had grown to 200 acres. 100% active perimeter, burning in Black Spruce. Running and torching with 2-4 foot flame lengths, M-H rate of spread to the north on a ridge top with a south aspect. Winds 3-5 out of the south. Closest value at risk is a RAWS Station located 6 miles on a bearing of 300 degrees.

## New - DOF

Daily Report From: 06/27

**0.1 Acreage On 06/27**

**301453** Lat: **61:37:24.8** Status: **Out** Acres: **0.1** Option: **CRITICAL**  
Lon: **149:44:55.1** Start Date: 6/27/13 Area: **MSS**  
Legal: 18N 3W 25 S Out Date: 6/27/13  
#453 Owner: PRI Admin: PRI-Private  
Name: **Bally Shannon Drive** Cause: Human

The fire was reported by Palmer 911 as a structure fire with possible spread into the wildlands. Lakes FD, Big Lake FD, three forestry engines, and 70NW responded to the fire. Lakes and Big Lake FD arrived on scene first and started working on the structure fire. Upon arrival of one forestry engine, it was determined there was minimal spread to the wildlands at 0.1 acres; it was smoldering and in mixed hardwoods. One engine was continued while the other engine and 70NW were code greened. The forestry personnel on scene gridded the green and found 7 spot fires. The fire was contained, controlled, and called out.

---

Daily Report From: 06/27

**0.0 Acreage On 06/27**

|               |                         |                    |                           |                         |
|---------------|-------------------------|--------------------|---------------------------|-------------------------|
| <b>311452</b> | Lat: <b>65:54:17.4</b>  | Status: <b>F/A</b> | Acres: <b>0.0</b>         | Option: <b>CRITICAL</b> |
|               | Lon: <b>147:33:23.4</b> |                    | Start Date: 6/27/13       | Area: <b>FAS</b>        |
|               | Legal:                  | S                  | Out Date: 6/27/13         |                         |
| #452          | Owner: <b>PRI</b>       |                    | Admin: <b>PRI-Private</b> |                         |
|               | Name: <b>Balsam</b>     |                    | Cause: <b>False Alarm</b> |                         |

DOF responded to a reported smoke in the area of Balsam Dr. Found a burn barrel attended and Prevention responded.

---

Daily Report From: 06/27

**1.0 Acreage On 06/27**

|               |                              |                    |                          |                        |
|---------------|------------------------------|--------------------|--------------------------|------------------------|
| <b>313450</b> | Lat: <b>62:30:10.8</b>       | Status: <b>U/U</b> | Acres: <b>1.0</b>        | Option: <b>LIMITED</b> |
|               | Lon: <b>141:17:06.0</b>      |                    | Start Date: 6/27/13      | Area: <b>TAS</b>       |
|               | Legal: 8N 22E 2 C            |                    | Out Date:                |                        |
| #450          | Owner: <b>FWS</b>            |                    | Admin: <b>TER-Tetlin</b> |                        |
|               | Name: <b>Wellesley Cabin</b> |                    | Cause: <b>Lightning</b>  |                        |

Fire was worked with bucket by helicopter. Fire will remain in monitor status.

---

Daily Report From: 06/27

**307.0 Acreage On 06/27**

|               |                               |                    |  |                        |
|---------------|-------------------------------|--------------------|--|------------------------|
| <b>313449</b> | Lat: <b>63:45:57.2</b>        | Status: <b>U/U</b> | Acres: <b>307.0</b>                    | Option: <b>LIMITED</b> |
|               | Lon: <b>141:41:43.6</b>       |                    | Start Date: 6/27/13                    | Area: <b>TAS</b>       |
|               | Legal: 23 19 10 C             |                    | Out Date:                              |                        |
| #449          | Owner: <b>STA</b>             |                    | Admin: <b>L&amp;W-Lands and Waters</b> |                        |
|               | Name: <b>Big Timber Creek</b> |                    | Cause: <b>Lightning</b>                |                        |

During a scheduled recon, fire 449 was spotted and reported. 449 plots in Limited, no action taken.

---

Daily Report From: 06/27

**5,007.0 Acreage On 06/27**

|               |                              |                    |  |                        |
|---------------|------------------------------|--------------------|--|------------------------|
| <b>313448</b> | Lat: <b>63:23:10.6</b>       | Status: <b>U/U</b> | Acres: <b>5,007.0</b>                  | Option: <b>LIMITED</b> |
|               | Lon: <b>141:23:10.6</b>      |                    | Start Date: 6/27/13                    | Area: <b>TAS</b>       |
|               | Legal: 18 21 4 C             |                    | Out Date:                              |                        |
| #448          | Owner: <b>STA</b>            |                    | Admin: <b>L&amp;W-Lands and Waters</b> |                        |
|               | Name: <b>South jct Ladue</b> |                    | Cause: <b>Lightning</b>                |                        |

During a scheduled recon with 4GW ,fire 448 was discovered. Plotting is in Limited, no action or resources needed.

---

Daily Report From: 06/27

**0.1 Acreage On 06/27**

|               |                         |                    |                                 |                         |
|---------------|-------------------------|--------------------|---------------------------------|-------------------------|
| <b>311447</b> | Lat: <b>64:50:27.6</b>  | Status: <b>Out</b> | Acres: <b>0.1</b>               | Option: <b>Critical</b> |
|               | Lon: <b>147:44:07.2</b> |                    | Start Date: 6/27/13             | Area: <b>FAS</b>        |
|               | Legal: 001S 002W 10 F   |                    | Out Date: 6/27/13               |                         |
| #447          | Owner: <b>BORO</b>      |                    | Admin: <b>BORO-Borough/City</b> |                         |
|               | Name: <b>Cowles</b>     |                    | Cause: <b>Human</b>             |                         |

Fairbanks Fire responded to a grass fire. Fire was suppressed and declared out.

---

Daily Report From: 06/27

**0.3 Acreage On 06/27**

**301446** Lat: **62:21:52.2** Status: **S/U** Acres: **0.3** Option: **Modified**  
Lon: **149:35:30.6** Personnel: **5** Start Date: 6/27/13 Area: **MSS**  
Legal: 26N 2W 11 S Out Date:  
#446 Owner: STA Admin: L&W-Lands and Waters  
Name: **Sheep River** Cause: Lightning

The fire was reported by Air Attack 999FG while enroute to Palmer from fire 445 as .3 ac, creeping in continuous fuels. H-70NW responded from Talkeetna. 70NW worked the fire with buckets while the manager/technician began the two mile hike into the fire. A helispot was cut a half mile from the fire and H-352EV shuttled in a 5-person short squad from the Mat-Su crew. The short squad arrived on the fire too late to hike into the fire and begin suppression action. Suppression action will commence the morning of 6/28.

---

Daily Report From: 06/27

**0.5 Acreage On 06/27**

**301445** Lat: **62:41:55.2** Status: **U/C** Acres: **0.5** Option: **Modified**  
Lon: **149:47:20.4** Start Date: 6/27/13 Area: **MSS**  
Legal: 30N 3W 11 S Out Date:  
#445 Owner: STA Admin: L&W-Lands and Waters  
Name: **Baking** Cause: Lightning

The fire was reported by a private resident and Talkeetna Flight Service. Helitack 352EV and Air Attack 999FG responded. The fire was .5 acre burning in continuous alpine tundra and brush, creeping and making short runs. Helitack contained and controlled the fire with bucket support from 2EV. The fire was placed in monitor status.

---

Daily Report From: 06/27

**75.0 Acreage On 06/27**

**314444** Lat: **62:41:52.9** Status: **U/U** Acres: **75.0** Option: **Limited**  
Lon: **145:11:06.4** Start Date: 6/27/13 Area: **CRS**  
Legal: 11N 1E 34 C Out Date:  
#444 Owner: STA Admin: FOR-Forestry  
Name: **Excelsior** Cause: Lightning

Fire was spotted by 214TH en route to another fire. Fire plotted in Limited, was placed in monitor status, and will be flown 6/28.

---

Daily Report From: 06/27

**0.1 Acreage On 06/27**

**313442** Lat: **63:18:21.3** Status: **Out** Acres: **0.1** Option: **CRITICAL**  
Lon: **143:00:24.0** Start Date: 6/27/13 Area: **TAS**  
Legal: 18 13E 19 C Out Date: 6/27/13  
#442 Owner: STA Admin: DOT-Dept. of Transportation  
Name: **Mile post 122 tok cut off** Cause: Human

Fire was reported by Alaska State Troopers. Private citizen was the original caller to the Troopers of a smoke report South on the Tok Cutoff. Due to poor cell phone coverage Troopers were unable to provide accurate location. Responding engine was Tk-51, who then reported to find the .10 acre right off the tok cutoff highway. Fire has been called out.

---

Daily Report From: 06/27

**389.0 Acreage On 06/27**

**HL6D** Lat: **60:16:34.2** Status: **U/U** Acres: **389.0** Option: **LIMITED**  
**304437** Lon: **153:54:56.4** Start Date: 6/27/13 Area: **SWS**  
Legal: K Out Date:  
#437 Owner: NPS Admin: LCP-Lake Clark  
Name: **Currant Creek** Cause: Human

Reported late 6/26 and flown by detection 6/27. Fire is creeping Rank 1 with no structures nearby.

Daily Report From: 06/27

0.0 Acreage On 06/27

**311436** Lat: **64:58:03.7** Status: **F/A** Acres: **0.0** Option: **NOENTRY**  
Lon: **148:35:08.7** Start Date: 6/27/13 Area: **FAS**  
Legal: 001s 001w 00 F Out Date: 6/27/13  
#436 Owner: Unknown Admin: Unknown - Unknown  
Name: **noaa station** Cause: False Alarm

DOF recieved a report of a smoke near the NOAA Station. DOF engines and Helitack responded. No smoke or fire was found. No further action.

Daily Report From: 06/27

0.1 Acreage On 06/27

**311434** Lat: **64:42:50.9** Status: **Out** Acres: **0.1** Option: **CRITICAL**  
Lon: **147:09:28.9** Start Date: 6/27/13 Area: **FAS**  
Legal: C Out Date: 6/27/13  
#434 Owner: PRI Admin: PRI-Private  
Name: **O'Sage** Cause: Human

Fire reported by North State as pallets burning that spread to the Hardwoods. DOF responded, fire size up: .10 acre in mixed grass and hard woods, fire has been knocked down by local FDS, all units will stay at incident to help mop up.

### Staffed - AFS

Daily Report From: 06/27

0.0 Acre Change Since 06/26

**HL1B** Lat: **64:36:57.6** Status: **S/U** Acres: **7,117.0** Option: **LIMITED**  
**332377** Lon: **154:10:08.4** Personnel: **4** Start Date: 6/24/13 Area: **TAD**  
**PDHL1B** Legal: 010S 023E 13 K Out Date:  
#377 Owner: FWS Admin: NOR-Nowitna  
Name: **Little Mud** Cause: Lightning

Smoke from growing wildfires in the area may make aviation operations difficult. Smokejumpers assessed three additional cabins along the Nowitna River by boat.

Daily Report From: 06/27

15,445.3 Acre Change Since 06/26

**HLT2** Lat: **64:01:35.4** Status: **S/U** Acres: **42,000.0** Option: **LIMITED**  
**331360** Lon: **151:54:43.8** Personnel: **69** Start Date: 6/22/13 Area: **TAD**  
**PDHLT2** Legal: 010S 022W 20 F Out Date:  
#360 Owner: BLM Admin: NOD  
Name: **Beaver Log Lakes** Cause: Lightning

Structures around Lake Minchumina continue to be assessed and plumbed. A contingency line from the west side of Lake Michumina west towards Jim Lake was started. Fires 359, 360 and 376 were GPS' d by helicopter. One IHC crew arrived at Lake Minchumina.

|                 |           |
|-----------------|-----------|
| Assigned Crews: | Assigned: |
| Chena IHC       | 6/25      |
| Zig Zag IHC     | 6/27      |

Daily Report From: 06/27

14,073.0 Acre Change Since 06/26

**HLT1** Lat: **63:54:29.4** Status: **S/U** Acres: **19,000.0** Option: **LIMITED**  
**332359** Lon: **151:22:03.6** Personnel: **8** Start Date: 6/22/13 Area: **TAD**  
Legal: 012S 019W 06 F Out Date:  
#359 Owner: NPS Admin: DEP-Denali  
Name: **Moving River** Cause: Lightning

Four smokejumpers will demob off the fire. Mop up will continue around the historic cabin. Group torching with some continuous runs were observed today.

Daily Report From: 06/27

0.0 Acre Change Since 06/26

**HLF5** Lat: **66:48:31.8** Status: S/U Acres: **45,700.0** Option: **LIMITED**  
**332332** Lon: **150:56:46.8** Personnel: **2** Start Date: 6/20/13 Area: **TAD**  
 Legal: 023N 016W 23 F Out Date:  
 #332 Owner: BLM Admin: NOD  
 Name: **Prospect Creek** Cause: Lightning

The fire showed minimal growth due to higher humidities and increased cloud cover. It also received light precipitation. Four smokejumpers finished structure protection on an allotment and were demobed. Fire personnel will continue to monitor the fire and provide information to the locals.

Daily Report From: 06/27

0.0 Acre Change Since 06/26

**HLC0** Lat: **67:27:00.0** Status: S/U Acres: **107.2** Option: **FULL**  
 Lon: **145:32:00.0** Personnel: **19** Start Date: 6/20/13 Area: **UYD**  
**PDHLC0** Legal: 030N 010E 04 F Out Date:  
 #302 Owner: NCA Admin: Venetie  
 Name: **Timber Creek** Cause: Lightning

The fire was called contained at 1900 today. Tentative demob of all resources is planned for tomorrow.

|                 |           |
|-----------------|-----------|
| Assigned Crews: | Assigned: |
| FYU #1          | 6/26      |
| Type 2          |           |

Daily Report From: 06/27

100.0 Acre Change Since 06/26

**HK8H** Lat: **64:40:00.0** Status: S/U Acres: **500.0** Option: **LIMITED**  
 Lon: **146:37:00.0** Personnel: **12** Start Date: 6/19/13 Area: **MID**  
**PDHK8H** Legal: 003S 006E 07 F Out Date:  
 #280 Owner: MIL Admin: Army  
 Name: **Stuart Creek 2** Cause: Human



Military personnel assisted with fire suppression efforts today. Additional resources have been ordered for tomorrow.

### Staffed - DOF

Daily Report From: 06/27

900.0 Acreage On 06/27

**HL68** Lat: **61:27:18.0** Status: S/U Acres: **900.0** Option: **LIMITED**  
**304443** Lon: **156:53:21.0** Personnel: **24** Start Date: 6/26/13 Area: **SWS**  
**PNHL68** Legal: 16N 42W 19 S Out Date:  
 #443 Owner: STA Admin: L&W-Lands and Waters  
 Name: **Hoholitna** Cause: Lightning

Initial report of fire when first flown by detection today was 100+ acres, running and crowning (Rank 5), 85% active, and moving SSE. At least 6 sites with 20+ structures threatened - the closest 1 mile away. Launched 1 tanker, 1 load SMJ's, MCG helitack, and 1 squad of the Yukon Crew. A second load of SMJ's and additional loads of retardant helped burn out from around cabins as the fire approached. Midnight Sun IHC is being pulled from Fire 144 to this fire on 6/28.

|                 |           |
|-----------------|-----------|
| Assigned Crews: | Assigned: |
| Midnight Suns   | 6/28      |
| IHC             |           |

Daily Report From: 06/27

0.0 Acre Change Since 06/26

**313433** Lat: **63:22:36.9** Status: S/C Acres: **0.1** Option: **Full**  
 Lon: **143:16:04.0** Personnel: **2** Start Date: 6/26/13 Area: **TAS**  
 Legal: 19 11 4 C Out Date:  
 #433 Owner: BLM Admin: NOD-Northern District  
 Name: **Ramp 24** Cause: Lightning

DOF engine went to check the fire, zero smoke, zero flames were visible. Fire will remain in monitor status.

Daily Report From: 06/27

0.0 Acre Change Since 06/26

**313427** Lat: **62:58:27.1** Status: S/U Acres: **0.4** Option: **Full**  
Lon: **141:52:27.7** Personnel: **3** Start Date: 6/26/13 Area: **TAS**  
Legal: 14N 19E 19 C Out Date:  
#427 Owner: STA Admin: FOR-Forestry  
Name: **Moose Creek** Cause: Lightning

Fire was worked, has hose lay all the way around the fire.

Daily Report From: 06/27

-1.0 Acre Change Since 06/26

**HL5R** Lat: **62:49:20.7** Status: S/U Acres: **39.0** Option: **FULL**  
**301417** Lon: **148:22:28.3** Personnel: **6** Start Date: 6/26/13 Area: **MSS**  
**PNHL5R** Legal: 32N 6E 32 S Out Date:  
#417 Owner: NCA Admin: Ciri Corporation  
Name: **Wantana** Cause: Lightning

The smokejumpers worked through the day securing the line and constructing a helispot large enough to accomodate a National Guard Blackhawk. The plan for the next operational period is to demob the smokejumpers and replace them with Lassen IHC and a state IC using National Guard resources. The fire size was modified due to more accurate mapping.

|                 |           |
|-----------------|-----------|
| Assigned Crews: | Assigned: |
| Lassen IHC      | 6/28      |

Daily Report From: 06/27

10.0 Acre Change Since 06/26

**HL5F** Lat: **62:39:29.1** Status: S/U Acres: **25.0** Option: **Full**  
**314415** Lon: **144:47:37.6** Personnel: **11** Start Date: 6/26/13 Area: **CRS**  
Legal: 11N 3E 28 C Out Date:  
#415 Owner: NCA Admin: AHTNA  
Name: **Chistochina Trail** Cause: Lightning

Personnel worked toward containment of the fire today. Numerous flare-ups occurred throughout the day and were suppressed without significant acreage gain. Bucket drops helped keep the fire in check. Pumps and supplies were slung in to establish a hose lay and accomplish containment.

Daily Report From: 06/27

1,370.0 Acre Change Since 06/26

**HL5N** Lat: **63:17:09.4** Status: S/U Acres: **1,500.0** Option: **FULL**  
**313414** Lon: **142:26:42.8** Personnel: **54** Start Date: 6/26/13 Area: **TAS**  
**PNHL5N** Legal: 17N 15E 1 C Out Date:  
#414 Owner: NCA Admin: Tetlin  
Name: **Tetlin Jct Ridge** Cause: Lightning

Erratic fire behavior with crowning and torching was observed. All crews were pulled off the fire due to erratic fire behavior.

Daily Report From: 06/27

0.0 Acre Change Since 06/26

**HL5E** Lat: **63:18:36.7** Status: S/U Acres: **1.2** Option: **FULL**  
**313413** Lon: **142:37:46.2** Personnel: **14** Start Date: 6/26/13 Area: **TAS**  
**PNHL5E** Legal: 18N 14E 24 C Out Date:  
#413 Owner: NCA Admin: Tetlin  
Name: **Tanana River** Cause: Lightning

Fire was monitored today, fire is only accessible by boat. Fire will remain in monitor status.

|                   |           |
|-------------------|-----------|
| Assigned Crews:   | Assigned: |
| Tanana # 2 Type 2 | 6/27      |

Daily Report From: 06/27

2,686.0 Acre Change Since 06/26

**HL37** Lat: **63:25:42.1** Status: **S/U** Acres: **6,627.0** Option: **FULL**  
**313401** Lon: **143:41:58.9** Personnel: **9** Start Date: 6/25/13 Area: **TAS**  
**PNHL37** Legal: 19N 9E 16 C Out Date:  
 #401 Owner: STA Admin: FOR-Forestry  
 Name: **Moon Lake** Cause: Lightning

Fire was very active, jumped the Tanana River. Smokey conditions prohibit use of aerial resources. Continued structure protection and monitored fire behavior. Structure triage and cabin assesment are ongoing.

Daily Report From: 06/27

892.0 Acre Change Since 06/26

**HL3N** Lat: **64:44:09.6** Status: **S/U** Acres: **1,401.0** Option: **CRITICAL**  
**311388** Lon: **148:41:19.2** Personnel: **130** Start Date: 6/25/13 Area: **FAS**  
**PNHL3N** Legal: 2S 6W 14 F Out Date:  
 #388 Owner: NCA Admin: Togothele  
 Name: **Skinny's Road** Cause: Human

The fire conducted a backfiring operation along the Parks Highway, pilot cars are shuttling traffic through the fire area. Crews and equipment will continue building line on the East flank, mop up Division A, and continue assesment and staffing in Division R. Single tree torching and smoldering were observed today.

| Assigned Crews: |           | Assigned: |
|-----------------|-----------|-----------|
| Hughes          | Type 2    | 6/25      |
| Rogue River     | IHC       | 6/25      |
| Tanana Chiefs   | Type 2 IA | 6/25      |
| White Mountain  | Type 2 IA | 6/25      |
| Wolf Creek      | IHC       | 6/25      |



Daily Report From: 06/27

0.0 Acre Change Since 06/26

**HLT3** Lat: **61:50:23.4** Status: **S/U** Acres: **19.0** Option: **FULL**  
**304361** Lon: **156:29:07.2** Personnel: **22** Start Date: 6/22/13 Area: **SWS**  
**PNHLT3** Legal: 020N 040W 11 S Out Date:  
 #361 Owner: NCA Admin: NCA-Other  
 Name: **Moose Creek** Cause: Lightning

Northstars completed 2 complete passes across the fire and found no hotspots. Following a full green grid on 6/28, the fire is expected to be declared controlled with demob scheduled for 1700. The crew is likely to be reassigned to the nearby Fire 443.

| Assigned Crews: |        | Assigned: |
|-----------------|--------|-----------|
| North Star      | Type 2 | 6/23      |

Daily Report From: 06/27

0.0 Acre Change Since 06/26

**HLE4** Lat: **64:18:40.6** Status: **S/U** Acres: **80.0** Option: **CRITICAL**  
**311323** Lon: **149:12:45.1** Personnel: **75** Start Date: 6/20/13 Area: **FAS**  
**PNHLE4** Legal: 7S 8W 18 F Out Date:  
 #323 Owner: MIL Admin: USAF-U.S. Air Force  
 Name: **Clear AFB** Cause: Lightning

Crews continue to mop up 150 feet in around the perimeter and concentrate on citical areas that might hold heat. The fire is now 45% contained.

| Assigned Crews: |        | Assigned: |
|-----------------|--------|-----------|
| Fairbanks # 2   | Type 2 | 6/20      |
| Hooper Bay # 2  | Type 2 | 6/26      |
| Hughes          | Type 2 | 6/22      |

Daily Report From: 06/27

0.0 Acre Change Since 06/26

**HLC3** Lat: **61:48:00.0** Status: S/C Acres: **130.0** Option: **Modified**  
**304289** Lon: **158:18:53.4** Personnel: **20** Start Date: 6/19/13 Area: **SWS**  
**PNHLC3** Legal: 20N 50W 15 S Out Date:  
#289 Owner: STA Admin: L&W-Lands and Waters  
Name: **Village Creek** Cause: Lightning

Fire controlled at 1800 6/27. IC said demob could happen anytime after 1000 6/28. However, no crew shuttles are planned until 6/29 due to resource needs on new start.

|                 |           |
|-----------------|-----------|
| Assigned Crews: | Assigned: |
| Scammon Bay     | 6/21      |
| Type 2          |           |

Daily Report From: 06/27

0.0 Acre Change Since 06/26

**HK87** Lat: **61:47:36.6** Status: S/C Acres: **90.0** Option: **Modified**  
**304288** Lon: **158:16:49.2** Personnel: **20** Start Date: 6/19/13 Area: **SWS**  
**PNHK87** Legal: 20N 50W 26 S Out Date:  
#288 Owner: BLM Admin: AND-Anchorage District  
Name: **Qguohaydok** Cause: Lightning

Crew finished gridding the whole fire and no smokes were found under hot, dry and windy conditions. Fire declared controlled at 1200, 6/27 and the IC projects calling the fire out 6/28. Fire can be ready for demob by 1000, 6/28.

|                 |           |
|-----------------|-----------|
| Assigned Crews: | Assigned: |
| Chevak          | 6/22      |
| Yukon           | 6/20      |
| Type 2          |           |
| Type 2 IA       |           |

Daily Report From: 06/27

0.0 Acre Change Since 06/26

**HK6Z** Lat: **61:02:32.4** Status: S/U Acres: **20,034.0** Option: **Limited**  
**304275** Lon: **154:11:20.4** Personnel: **12** Start Date: 6/18/13 Area: **SWS**  
**PNHK6Z** Legal: 11N 28W 23 S Out Date:  
#275 Owner: NPS Admin: LCP-Lake Clark  
Name: **Kristin Creek** Cause: Lightning

IC reports no fire activity observed today near structure protection sites, but very limited visibility. Possible partial demobe 6/28. Also flown 6/27 but unable to observe due to low ceilings. Will continue to monitor.

Daily Report From: 06/27

-19.0 Acre Change Since 06/26

**HK42** Lat: **64:52:27.9** Status: S/C Acres: **101.0** Option: **CRITICAL**  
**311258** Lon: **147:05:55.5** Personnel: **80** Start Date: 6/17/13 Area: **FAS**  
**PNHK42** Legal: 1N 3E 27 F Out Date:  
#258 Owner: PRI Admin: PRI-Private  
Name: **Kanuti** Cause: Human

Crews continue mop up operations and gridding for hot spots. One crew will be reassigned on 6/28/13.

|                 |           |
|-----------------|-----------|
| Assigned Crews: | Assigned: |
| Delta # 1       | 6/17      |
| Hooper Bay # 2  | 6/21      |
| Huslia # 2      | 6/21      |
| T2              |           |
| Type 2          |           |
| Type 2          |           |





Daily Report From: 06/27

2,469.0 Acre Change Since 06/26

**HJD1** Lat: **62:30:37.2** Status: **S/U** Acres: **47,000.0** Option: **Limited**  
**313145** Lon: **141:24:50.4** Personnel: **25** Start Date: 5/31/13 Area: **TAS**  
**PDHJD1** Legal: 8N 22E 6 C Out Date:  
# 145 Owner: FWS Admin: TER-Tetlin  
Name: **Chisana River** Cause: Lightning

An international Type 3 organization assumed control of this incident at 0800 this morning. The incident is being managed under a unified command between the State of Alaska Division of Forestry and Wildfire Management, Yukon. An ICP was established in the community of Beaver Creek, Yukon. In Beaver Creek the BC IA crew and dozer completed improvements to the fireguard (fuel break) surrounding the community. Whiskeytown continued to improve protection around identified sites. Incident resources assisted Tok Area with initial attack of a lightning ignition within the M.A.P. response area.

Daily Report From: 06/27

-46,097.0 Acre Change Since 06/26

**HJC8** Lat: **61:27:19.8** Status: **S/U** Acres: **219,280.0** Option: **LIMITED**  
**304144** Lon: **155:41:26.4** Personnel: **82** Start Date: 5/31/13 Area: **SWS**  
**PNHJC8** Legal: 16N 36W 23 S Out Date:  
# 144 Owner: BLM Admin: AND-Anchorage District  
Name: **Lime Hills** Cause: Lightning

Fire received 0.1 to 0.6" of rain in last 24 hr. The 6 acre slop across the Stony River yesterday was caught and Shagelluk will continue securing it on 6/28. Midnight Suns finished the contingency line and are going to Fire 443 on 6/28. Winema plumbed structures SE of Alan Dick's. Transfer of command will occur 0830 6/28.

|                 |     |           |
|-----------------|-----|-----------|
| Assigned Crews: |     | Assigned: |
| Midnight Sun    | IHC | 6/14      |
| Shageluk        | T 2 | 6/18      |
| Winema          | IHC | 6/24      |

Daily Report From: 06/27

0.0 Acre Change Since 06/26

**HK6V** Lat: **62:32:09.6** Status: **S/U** Acres: **159,009.0** Option: **LIMITED**  
**304140** Lon: **156:46:40.8** Personnel: **20** Start Date: 5/31/13 Area: **SWS**  
**PNHK6V** Legal: 28N 41W 13 S Out Date:  
# 140 Owner: STA Admin: L&W-Lands and Waters  
Name: **Moore Creek** Cause: Lightning

Structures and mines in the fire area have all been prepped. The Yukon crew is attached, but is being utilized by the Area on higher priority fires. Interior pockets are burning out. Drier conditions allowed for more active fire behavior, 2' to 3' flame lengths with group tree torching. Fire was not mapped due to higher Area priorities.

|                 |           |           |
|-----------------|-----------|-----------|
| Assigned Crews: |           | Assigned: |
| Yukon           | Type 2 IA | 6/22      |

**Unstaffed - AFS**

Daily Report From: 06/27

20.0 Acre Change Since 06/26

**HL50** Lat: **63:36:06.6** Status: **U/U** Acres: **20.0** Option: **LIMITED**  
**GAD-432** Lon: **156:29:07.8** Start Date: 6/26/13 Area: **GAD**  
**PDHL50** Legal: 22S 12E 12 K Out Date:  
# 432 Owner: FWS Admin: INR-Innokko  
Name: **Four Mile Creek** Cause: Lightning

The fire was discovered on 6/26 by McGrath aerial detection aircraft 1010F. The fire report was sent in to Galena Dispatch and the location was concurrent with MODIS heat signature of the previous day. At 1920 the fire was flown by Air Attack 35E at which time the fire was approximately 20 acres in size, 100% active, running and torching in black spruce. The fire plotted in a Limited suppression management area and was placed in monitor status.

---

Daily Report From: 06/27

0.0 Acre Change Since 06/26

**HL5W** Lat: **63:39:54.6** Status: **U/U** Acres: **0.1** Option: **LIMITED**  
Lon: **150:04:42.6** Start Date: 6/26/13 Area: **TAD**  
Legal: 014S 013W 33 F Out Date:  
#431 Owner: NPS Admin: DEP-Denali  
Name: **Wyoming Hills** Cause: Lightning

The fire was last observed on 6/26. It remains in monitor status.

---

Daily Report From: 06/27

0.0 Acre Change Since 06/26

**HL5X** Lat: **63:49:00.0** Status: **U/U** Acres: **0.3** Option: **LIMITED**  
Lon: **150:11:00.0** Start Date: 6/26/13 Area: **TAD**  
Legal: 013S 014W 01 F Out Date:  
#430 Owner: NPS Admin: DEP-Denali  
Name: **Wigand Creek** Cause: Lightning

The fire was last observed on 6/26. It remains in monitor status.

---

Daily Report From: 06/27

0.0 Acre Change Since 06/26

**HL5V** Lat: **63:41:57.0** Status: **U/U** Acres: **0.2** Option: **LIMITED**  
Lon: **150:08:59.0** Start Date: 6/26/13 Area: **TAD**  
Legal: 014S 013W 18 F Out Date:  
#429 Owner: NPS Admin: DEP-Denali  
Name: **Toklat River East** Cause: Lightning

The fire was last observed on 6/26. It remains in monitor status.

---

Daily Report From: 06/27

0.0 Acre Change Since 06/26

**GAD-405** Lat: **64:37:52.2** Status: **U/U** Acres: **3.0** Option: **Modified**  
Lon: **160:23:26.4** Start Date: 6/25/13 Area: **GAD**  
Legal: 10S 9w 12 K Out Date:  
#405 Owner: BLM Admin: NOD-Northern District  
Name: **Shaktoolik River #2** Cause: Lightning

Five EFF personnel were delivered to the fire via helicopter N508EH. EFF personnel worked the fire throughout the day and declared the fire contained at 2130. All resources were demobilized off the fire.

---

Daily Report From: 06/27

0.0 Acre Change Since 06/26

**HL36** Lat: **64:35:00.0** Status: **U/U** Acres: **15.0** Option: **MODIFIED**  
**GAD-403** Lon: **160:34:03.0** Start Date: 6/25/13 Area: **GAD**  
**PDHL36** Legal: 10S 10W 36 Out Date:  
#403 Owner: BLM Admin: NOD-Northern District  
Name: **Christmas Mountain** Cause: Lightning

The fire remains in monitor status.

---

Daily Report From: 06/27

**0.0 Acre Change Since 06/26**

**HL35** Lat: **63:27:00.0** Status: **U/U** Acres: **2.0** Option: **LIMITED**  
Lon: **150:49:00.0** Start Date: 6/25/13 Area: **TAD**  
Legal: 017S 017W 09 F Out Date:  
# 400 Owner: NPS Admin: DEP-Denali  
Name: **Xerxes** Cause: Lightning

The NPS personnel were released from the incident. No other info available.

---

Daily Report From: 06/27

**0.0 Acre Change Since 06/26**

**HL33** Lat: **64:35:00.0** Status: **U/U** Acres: **1.7** Option: **Limited**  
**GAD-399** Lon: **156:50:00.0** Start Date: 6/25/13 Area: **GAD**  
**PDHL33** Legal: 010S 010E 34 K Out Date:  
# 399 Owner: NCA Admin: Doyon Regional Corporation  
Name: **Kala Slough** Cause: Lightning

Crew was on fire until 1600, when they were reassigned to fire 405. No change in status.

---

Daily Report From: 06/27

**0.0 Acre Change Since 06/26**

**HL32** Lat: **63:30:00.0** Status: **U/U** Acres: **0.5** Option: **LIMITED**  
Lon: **151:00:00.0** Start Date: 6/25/13 Area: **TAD**  
Legal: 016S 018W 26 F Out Date:  
# 398 Owner: NPS Admin: DEP-Denali  
Name: **Brooker Mountain** Cause: Lightning

The NPS personnel were released from the incident. No other info available.

---

Daily Report From: 06/27

**0.0 Acre Change Since 06/26**

**HL3W** Lat: **63:59:00.0** Status: **U/U** Acres: **3.0** Option: **LIMITED**  
Lon: **150:37:00.0** Start Date: 6/25/13 Area: **TAD**  
Legal: 011S 016W 01 F Out Date:  
# 394 Owner: NPS Admin: DEP-Denali  
Name: **Sandless Lake** Cause: Lightning

The fire was last observed on 6/25. It remains in monitor status.

---

Daily Report From: 06/27

**660.0 Acre Change Since 06/26**

**HL3M** Lat: **65:46:16.7** Status: **U/U** Acres: **700.0** Option: **Limited**  
**GAD-389** Lon: **155:12:39.8** Start Date: 6/25/13 Area: **GAD**  
**PDHL3M** Legal: 004N 018E 06 K Out Date:  
# 389 Owner: FWS Admin: KUR-Koyukuk  
Name: **Nayuka River** Cause: Lightning

Surveillance aircraft 4MN flew the fire and gave an updated acreage of 700 acres (+660)

---

Daily Report From: 06/27

**0.0 Acre Change Since 06/26**

**HLIN** Lat: **66:52:00.0** Status: **U/U** Acres: **1.5** Option: **LIMITED**  
Lon: **148:47:30.4** Start Date: 6/24/13 Area: **UYD**  
Legal: 024N 006W 35 F Out Date:  
#381 Owner: FWS Admin: YFR-Yukon Flats  
Name: **Hardpac Creek** Cause: Lightning

This fire was last monitored on 6/24 and remains in monitor status.

---

Daily Report From: 06/27

**0.0 Acre Change Since 06/26**

**HL1C** Lat: **66:12:02.0** Status: **U/C** Acres: **3.0** Option: **FULL**  
Lon: **145:49:41.0** Start Date: 6/24/13 Area: **UYD**  
Legal: 016N 009E 22 F Out Date:  
#378 Owner: NCA Admin: BirchCreek  
Name: **Three Lakes** Cause: Lightning

Helicopter H-97HJ demobed this fire starting at 1400. The fire was called contained at 1515 on 6/27. The IC placed the fire into monitor status. There are no resources on the incident.

---

Daily Report From: 06/27

**2,180.0 Acre Change Since 06/26**

**HL07** Lat: **64:05:52.2** Status: **U/U** Acres: **4,200.0** Option: **LIMITED**  
Lon: **151:35:13.8** Start Date: 6/24/13 Area: **TAD**  
Legal: 009S 021W 36 F Out Date:  
#376 Owner: BLM Admin: NOD-Fairbanks District  
Name: **Dead Fish Lake** Cause: Lightning

The Type 3 Team located at Lake Minchumina is managing Fire 359, Fire 360, and Fire 376. This fire is currently unstaffed and will be monitored for future actions. Fire behavior today was seen as running torching and spotting.

---

Daily Report From: 06/27

**0.0 Acre Change Since 06/26**

**HLP0** Lat: **66:40:45.0** Status: **U/U** Acres: **1.0** Option: **LIMITED**  
Lon: **146:40:13.0** Start Date: 6/23/13 Area: **UYD**  
Legal: 021N 005E 04 F Out Date:  
#372 Owner: FWS Admin: YFR-Yukon Flats  
Name: **Hadweenzie** Cause: Lightning

This fire was last monitored on 6/24 and remains in monitor status.

---

Daily Report From: 06/27

**940.0 Acre Change Since 06/26**

**HLZ3** Lat: **67:02:15.0** Status: **U/U** Acres: **1,000.0** Option: **LIMITED**  
Lon: **147:19:59.0** Start Date: 6/23/13 Area: **UYD**  
Legal: 026N 002E 33 F Out Date:  
#370 Owner: FWS Admin: YFR-Yukon Flats  
Name: **Chandalar** Cause: Lightning

Personnel on N9011N observed the fire as 75% active, backing and running. The fire grew to 1000 acres with a moderate rate of spread to the East. The fire remains in monitor status.

---

Daily Report From: 06/27

0.0 Acre Change Since 06/26

**HLV5** Lat: **65:36:04.8** Status: **U/U** Acres: **2,500.0** Option: **Limited**  
**GAD-363** Lon: **159:38:16.8** Start Date: 6/23/13 Area: **GAD**  
**PDHLV5** Legal: 2N 5W 11 K Out Date:  
#363 Owner: BLM Admin: NOD-Northern District  
Name: **South Fork** Cause: Lightning

Fire was not flown today

---

Daily Report From: 06/27

0.0 Acre Change Since 06/26

**HLQ9** Lat: **64:26:23.6** Status: **U/U** Acres: **21.0** Option: **Limited**  
**GAD-356** Lon: **157:36:33.8** Start Date: 6/22/13 Area: **GAD**  
Legal: 12S 6E 23 K Out Date:  
#356 Owner: FWS Admin: INR-Innokoko  
Name: **Pike Trap Lake** Cause: Lightning

The fire was not flown.

---

Daily Report From: 06/27

0.0 Acre Change Since 06/26

**HLM6** Lat: **63:44:00.0** Status: **U/U** Acres: **60.0** Option: **LIMITED**  
Lon: **151:09:00.0** Start Date: 6/21/13 Area: **TAD**  
Legal: 014S 019W 01 F Out Date:  
#350 Owner: NPS Admin: DEP-Denali  
Name: **Bear Creek** Cause: Lightning

The fire was last observed on 6/24. The fire was 20% active with no visible flames and remains in monitor status.

---

Daily Report From: 06/27

0.0 Acre Change Since 06/26

**HLM4** Lat: **66:44:27.0** Status: **U/U** Acres: **8,900.0** Option: **LIMITED**  
**331348** Lon: **153:39:00.0** Start Date: 6/21/13 Area: **TAD**  
Legal: 016N 024E 34 K Out Date:  
#348 Owner: STA Admin: L&W  
Name: **Siruk Creek** Cause: Lightning

The fire was flown by zone surveillance aircraft N309VS on 6/26. Fire behavior was reported to be creeping, backing and running with a low rate of spread. The fire remains at least 2 miles from identified allotments in the area. It remains in monitor status.

---

Daily Report From: 06/27

0.0 Acre Change Since 06/26

**HLL4** Lat: **64:15:00.0** Status: **U/U** Acres: **24,000.0** Option: **LIMITED**  
Lon: **154:18:00.0** Start Date: 6/21/13 Area: **TAD**  
Legal: 011S 022E 29 K Out Date:  
#342 Owner: FWS Admin: NOR-Nowitna  
Name: **Sulatna River** Cause: Lightning

The fire was last observed on 6/24 and remains in monitor status.

---

Daily Report From: 06/27

**0.0 Acre Change Since 06/26**

**HLL5** Lat: **67:24:43.4** Status: **U/U** Acres: **0.5** Option: **FULL**  
Lon: **146:19:00.4** Start Date: 6/21/13 Area: **UYD**  
Legal: 030N 006E 24 F Out Date:  
#341 Owner: NCA Admin: Venetie  
Name: **East Fork** Cause: Lightning

Personnel on H-500EH report no activity or growth on 6/27. The fire remains in monitor status.

---

Daily Report From: 06/27

**0.0 Acre Change Since 06/26**

**HLK4** Lat: **67:28:49.9** Status: **U/U** Acres: **0.1** Option: **FULL**  
Lon: **145:45:23.1** Start Date: 6/21/13 Area: **UYD**  
Legal: 031N 009E 28 F Out Date:  
#337 Owner: NCA Admin: Venetie  
Name: **Sable Creek** Cause: Lightning

This fire was last monitored on 6/24 and remains in monitor status.

---

Daily Report From: 06/27

**0.0 Acre Change Since 06/26**

**HLF4** Lat: **66:59:10.8** Status: **U/U** Acres: **3.0** Option: **LIMITED**  
Lon: **148:41:16.2** Start Date: 6/20/13 Area: **UYD**  
Legal: 025N 005W 17 F Out Date:  
#331 Owner: FWS Admin: YFR-Yukon Flats  
Name: **Trout Creek** Cause: Lightning

This fire was last monitored on 6/24 and remains in monitor status.

---

Daily Report From: 06/27

**0.0 Acre Change Since 06/26**

**HLE6** Lat: **67:12:33.0** Status: **U/U** Acres: **2,100.0** Option: **LIMITED**  
**331328** Lon: **151:47:03.6** Start Date: 6/20/13 Area: **TAD**  
**PDHEL6** Legal: 028N 019W 32 F Out Date:  
#328 Owner: STA Admin: L&W  
Name: **Timber Creek** Cause: Lightning

The fire was last observed on 6/26. The fire perimeter was 60% active with a low rate of spread. The fire remains in monitor status.

---

Daily Report From: 06/27

**0.0 Acre Change Since 06/26**

**HLE7** Lat: **67:22:57.0** Status: **U/C** Acres: **752.0** Option: **FULL**  
**332326** Lon: **145:39:14.4** Start Date: 6/20/13 Area: **UYD**  
Legal: 030N 009E 36 F Out Date:  
#326 Owner: NCA Admin: Venetie  
Name: **Marten Creek** Cause: Lightning

This fire was last observed on 6/26 and remains in monitor status.

---

Daily Report From: 06/27

**0.0 Acre Change Since 06/26**

**HLE3** Lat: **66:08:00.0** Status: **U/U** Acres: **2.0** Option: **LIMITED**  
Lon: **142:52:08.0** Start Date: 6/20/13 Area: **UYD**  
Legal: 015N 023E 15 F Out Date:  
# 324 Owner: FWS Admin: YFR-Yukon Flats  
Name: **Little Black** Cause: Lightning

Personnel on N9011N could not locate the this fire on 6/23. This fire remains in monitor status.

---

Daily Report From: 06/27

**0.0 Acre Change Since 06/26**

**HLE2** Lat: **66:13:22.0** Status: **U/U** Acres: **1.0** Option: **LIMITED**  
Lon: **142:39:09.0** Start Date: 6/20/13 Area: **UYD**  
Legal: 016N 024E 10 F Out Date:  
# 322 Owner: FWS Admin: YFR-Yukon Flats  
Name: **Yukon Flats 1** Cause: Lightning

This fire was last monitored on 6/23 and remains in monitor status.

---

Daily Report From: 06/27

**0.0 Acre Change Since 06/26**

**HLE1** Lat: **66:23:14.0** Status: **U/U** Acres: **0.1** Option: **LIMITED**  
Lon: **151:00:01.0** Start Date: 6/20/13 Area: **TAD**  
Legal: 018N 016W 16 F Out Date:  
# 321 Owner: BLM Admin: NOD  
Name: **Kanuti River 2** Cause: Lightning

Zone surveillance aircraft N309VS reported the fire to be inactive. It remains in monitor status.

---

Daily Report From: 06/27

**0.0 Acre Change Since 06/26**

**HLD7** Lat: **66:20:46.8** Status: **U/U** Acres: **426.0** Option: **LIMITED**  
Lon: **150:57:04.8** Start Date: 6/20/13 Area: **TAD**  
Legal: 018N 016W 34 F Out Date:  
# 319 Owner: BLM Admin: NOD  
Name: **Kanuti River 1** Cause: Lightning

Zone surveillance aircraft N309VS reported the perimeter to be 60% active, smoldering and creeping and spreading to the west. the fire remains in monitor status.

---

Daily Report From: 06/27

**0.0 Acre Change Since 06/26**

**HLE0** Lat: **69:03:00.0** Status: **U/U** Acres: **750.0** Option: **Limited**  
**GAD-318** Lon: **156:09:00.0** Start Date: 6/20/13 Area: **GAD**  
Legal: 4S 18W 35 Out Date:  
# 318 Owner: BLM Admin: NOD-Northern District  
Name: **Awuna River 1** Cause: Lightning

The fire was not flown.

---

Daily Report From: 06/27

**0.0 Acre Change Since 06/26**

**HLD8** Lat: **65:57:00.0** Status: **U/U** Acres: **0.3** Option: **LIMITED**  
Lon: **145:46:00.0** Start Date: 6/20/13 Area: **UYD**  
Legal: 013N 009E 13 F Out Date:  
#317 Owner: FWS Admin: YFR-Yukon Flats  
Name: **West Crazy Mountains** Cause: Lightning

The fire was last observed on 6/20 and remains in monitor status.

---

Daily Report From: 06/27

**0.0 Acre Change Since 06/26**

**HLD6** Lat: **65:54:54.0** Status: **U/U** Acres: **20.0** Option: **LIMITED**  
Lon: **141:23:29.0** Start Date: 6/20/13 Area: **UYD**  
Legal: 013N 030E 34 F Out Date:  
#316 Owner: BLM Admin: NOD  
Name: **Bull Creek** Cause: Lightning

The fire was last observed on 6/23. The fire remains in monitor status.

---

Daily Report From: 06/27

**2,144.0 Acre Change Since 06/26**

**HLD5** Lat: **66:04:58.0** Status: **U/U** Acres: **2,500.0** Option: **LIMITED**  
Lon: **150:49:08.0** Start Date: 6/20/13 Area: **TAD**  
Legal: 015N 015W 31 F Out Date:  
#315 Owner: BLM Admin: NOD  
Name: **Ray River 2** Cause: Lightning

The fire was flown by zone surveillance aircraft N309VS. It was 40% active, smoldering and creeping in multiple fingers under an 80% cloud cover. It remains in monitor status.

---

Daily Report From: 06/27

**0.0 Acre Change Since 06/26**

**HLD4** Lat: **66:03:34.0** Status: **U/U** Acres: **0.2** Option: **LIMITED**  
Lon: **150:58:27.0** Start Date: 6/20/13 Area: **TAD**  
Legal: 014N 016W 08 F Out Date:  
#314 Owner: BLM Admin: NOD  
Name: **Ray River 1** Cause: Lightning

The fire was observed by personnel on surveillance aircraft N309VS. No smokes were visible. The fire remains in monitor status.

---

Daily Report From: 06/27

**0.0 Acre Change Since 06/26**

**HLD3** Lat: **69:02:45.0** Status: **U/U** Acres: **300.0** Option: **Limited**  
**GAD-311** Lon: **161:33:49.0** Start Date: 6/20/13 Area: **GAD**  
Legal: 5S 41W 2 Out Date:  
#311 Owner: BLM Admin: NOD-Northern District  
Name: **Archimedes** Cause: Lightning

The fire was not flown.



---

Daily Report From: 06/27

**0.0 Acre Change Since 06/26**

**HLD1** Lat: **65:23:52.0** Status: **U/U** Acres: **5.0** Option: **LIMITED**  
Lon: **141:32:20.0** Start Date: 6/20/13 Area: **UYD**  
Legal: 007N 030E 27 F Out Date:  
#310 Owner: NCA Admin: Doyon  
Name: **Nation River** Cause: Lightning

This fire was last monitored on 6/23 and remains in monitor status.

---

Daily Report From: 06/27

**825.0 Acre Change Since 06/26**

**HLD0** Lat: **69:04:00.0** Status: **U/U** Acres: **1,125.0** Option: **LIMITED**  
**GAD-309** Lon: **156:22:00.0** Start Date: 6/20/13 Area: **GAD**  
Legal: 4S 19W 25 F Out Date:  
#309 Owner: BLM Admin: NOD-Northern District  
Name: **Colville** Cause: Human

The fire was not flown.

---

Daily Report From: 06/27

**494.0 Acre Change Since 06/26**

**HLC9** Lat: **65:46:00.0** Status: **U/U** Acres: **1,500.0** Option: **LIMITED**  
Lon: **150:47:00.0** Start Date: 6/20/13 Area: **TAD**  
Legal: 011N 016W 22 F Out Date:  
#308 Owner: BLM Admin: NOD  
Name: **Big Salt** Cause: Lightning

N309VS flew fire and reported it was smoldering in the valley bottom and active at the south end. The fire remains in monitor status.

---

Daily Report From: 06/27

**0.0 Acre Change Since 06/26**

**HLC8** Lat: **65:46:00.0** Status: **U/U** Acres: **10.0** Option: **LIMITED**  
Lon: **150:51:00.0** Start Date: 6/20/13 Area: **TAD**  
Legal: 011N 016W 22 F Out Date:  
#307 Owner: BLM Admin: NOD-Fairbanks District  
Name: **Halu Creek** Cause: Lightning

The fire was flown by zone surveil. It remains in monitor status.

---

Daily Report From: 06/27

**0.0 Acre Change Since 06/26**

**HLB6** Lat: **67:28:07.0** Status: **U/C** Acres: **50.0** Option: **FULL**  
**332299** Lon: **146:11:54.0** Start Date: 6/20/13 Area: **UYD**  
**PDHLB6** Legal: 031N 007E 33 F Out Date:  
#299 Owner: NCA Admin: Venetie  
Name: **Otter Creek** Cause: Lightning

This fire was last monitored on 6/23 and remains in monitor status.

---

Daily Report From: 06/27

**0.0 Acre Change Since 06/26**

**HLA0** Lat: **63:55:48.6** Status: **U/C** Acres: **73.0** Option: **Full**  
**GAD-294** Lon: **160:04:48.0** Start Date: 6/20/13 Area: **GAD**  
**PDHLA0** Legal: 18 S 7 W 20 K Out Date:  
#294 Owner: BLM Admin: AND-Anchorage District  
Name: **Stove Creek** Cause: Lightning

The fire was not flown.

---

Daily Report From: 06/27

**3,793.0 Acre Change Since 06/26**

**HK9W** Lat: **64:07:16.8** Status: **U/U** Acres: **9,232.0** Option: **MODIFIED**  
**GAD-292** Lon: **160:17:52.8** Start Date: 6/20/13 Area: **GAD**  
**PDHK9W** Legal: 13S 11W 12 F Out Date:  
#292 Owner: BLM Admin: AND-Anchorage District  
Name: **Shaktoolik River** Cause: Lightning

The digitized fire perimeter has been updated revealing a new size of 9231.5 acres (+3792.5). The fire was not flown.

---

Daily Report From: 06/27

**0.0 Acre Change Since 06/26**

**HK1A** Lat: **66:59:53.0** Status: **U/C** Acres: **35.0** Option: **FULL**  
**332245** Lon: **146:18:06.0** Start Date: 6/16/13 Area: **UYD**  
**PDHK1A** Legal: 025N 007E 18 F Out Date:  
#245 Owner: NCA Admin: Venetie  
Name: **North Fork Chandalar** Cause: Human

The fire was last observed on 6/20. It remains in monitor status.

---

Daily Report From: 06/27

**0.0 Acre Change Since 06/26**

**HJL6** Lat: **63:59:54.6** Status: **U/U** Acres: **0.1** Option: **LIMITED**  
Lon: **146:24:32.0** Start Date: 6/2/13 Area: **MID**  
Legal: 010S 007E 32 F Out Date:  
#172 Owner: MIL Admin: ARMY  
Name: **Oklahoma 1** Cause: Human

The fire was last observed on 6/18. The fire will remain in monitor status.

---

Daily Report From: 06/27


**0.0 Acre Change Since 06/26**

**HJE0** Lat: **64:42:48.6** Status: **U/U** Acres: **251.6** Option: **LIMITED**  
Lon: **146:26:20.4** Start Date: 6/1/13 Area: **MID**  
Legal: 002S 006E 25 F Out Date:  
#150 Owner: MIL Admin: ARMY  
Name: **Stuart Creek 1** Cause: Human

The fire was last observed on 6/16. The fire remains in monitor status.

Daily Report From: 06/27

0.0 Acre Change Since 06/26

**HH8N** Lat: **63:53:47.9** Status: **U/U** Acres: **663.1** Option: **LIMITED**  
Lon: **145:58:20.4** Start Date: 5/30/13 Area: **MID**  
Legal: 012S 009E 03 F Out Date:  
# 117 Owner: MIL Admin: ARMY   
Name: **Mississippi** Cause: Human

The fire was last flown on 6/26. The fire remains in monitor status.

Daily Report From: 06/27

0.0 Acre Change Since 06/26

**HC33** Lat: **65:01:37.7** Status: **U/U** Acres: **30.0** Option: **MODIFIED**  
Lon: **141:14:57.3** Start Date: 3/14/13 Area: **UYD**  
Legal: 002N 032E 04 F Out Date:  
# 002 Owner: NCA Admin: Doyon  
Name: **Windfall Mountain** Cause: Lightning

The fire was last observed on 5/31. The fire remains in monitor status.

## Unstaffed - DOF

Daily Report From: 06/27

0.2 Acreage On 06/27

**301440** Lat: **62:23:53.5** Status: **U/C** Acres: **0.2** Option: **Full**  
Lon: **150:00:19.5** Start Date: 6/26/13 Area: **MSS**  
Legal: 27N 4W 27 S Out Date:  
# 440 Owner: STA Admin: L&W-Lands and Waters  
Name: **Chunilna Creek** Cause: Lightning

The fire was discovered by air attack 999FG on 6/26 while returning to Palmer from fire 417. Do to the lateness of the day and shortage of resources, no action was taken at that time. H-70NW responded the morning of 6/27. The fire was .1 acre and smoldering upon arrival. One Forestry technician contained and controlled the fire with the help of bucket support from 70NW. The fire was left in monitor status.

Daily Report From: 06/27

0.0 Acre Change Since 06/26

**314425** Lat: **62:44:16.9** Status: **U/U** Acres: **1.0** Option: **Limited**  
Lon: **146:07:08.4** Start Date: 6/26/13 Area: **CRS**  
Legal: 11N 5W 14 C Out Date:  
# 425 Owner: STA Admin: FOR-Forestry  
Name: **Keg Creek** Cause: Lightning

Fire was flown today, no smokes observed.

Daily Report From: 06/27

0.0 Acre Change Since 06/26

**314424** Lat: **62:40:00.0** Status: **U/U** Acres: **5.0** Option: **Limited**  
Lon: **146:00:00.0** Start Date: 6/26/13 Area: **CRS**  
Legal: 10N 4W 9 C Out Date:  
# 424 Owner: STA Admin: FOR-Forestry  
Name: **Fish Lake** Cause: Human

The fire was flown today, estimated at six acres, interior smokes were visible but no active perimeter. The fire remains in monitor status.

---

Daily Report From: 06/27

0.0 Acre Change Since 06/26

**314420** Lat: **62:42:35.8** Status: **U/U** Acres: **0.2** Option: **Limited**  
Lon: **144:52:26.9** Start Date: 6/26/13 Area: **CRS**  
Legal: 11N 3E 28 C Out Date:  
#420 Owner: STA Admin: FOR-Forestry  
Name: **Sinona Creek** Cause: Lightning

The fire was flown today, no smokes seen it will remain in monitor status

---

Daily Report From: 06/27

0.0 Acre Change Since 06/26

**HL5M** Lat: **62:45:35.9** Status: **U/U** Acres: **10.0** Option: **Limited**  
**314418** Lon: **146:39:35.7** Start Date: 6/26/13 Area: **CRS**  
Legal: 11N 8W 2 C Out Date:  
#418 Owner: STA Admin: FOR-Forestry  
Name: **North Pork Chop** Cause: Lightning

fire was flown today, estimated at 100 acres, smoldering. The appeared to have recieved precipitation. It will remain in monitor status

---

Daily Report From: 06/27

0.0 Acre Change Since 06/26

**313416** Lat: **63:20:11.8** Status: **U/C** Acres: **0.1** Option: **Full**  
Lon: **142:38:54.2** Start Date: 6/26/13 Area: **TAS**  
Legal: 18N 14E 13 C Out Date:  
#416 Owner: FWS Admin: TER-Tetlin  
Name: **Porcupine Creek** Cause: Lightning

Fire was not flown. Will remain in monitor status.

---

Daily Report From: 06/27

0.0 Acre Change Since 06/26

**311412** Lat: **64:54:52.8** Status: **U/C** Acres: **0.2** Option: **Critical**  
Lon: **147:44:47.7** Start Date: 6/26/13 Area: **FAS**  
Legal: 001N 001W 16 F Out Date:  
#412 Owner: PRI Admin: PRI-Private  
Name: **Skiboot** Cause: Human

This fire was not checked today and will remain in monitor status.

---

Daily Report From: 06/27

0.0 Acre Change Since 06/26

**304409** Lat: **63:42:39.0** Status: **U/U** Acres: **0.1** Option: **Limited**  
Lon: **155:27:16.2** Start Date: 6/26/13 Area: **SWS**  
Legal: 20S 17E 36 K Out Date:  
#409 Owner: STA Admin: L&W-Lands and Waters  
Name: **Susulatna** Cause: Lightning

Detection flew fire today but no smoke or activity observed. Fire will remain in monitor status.

---

Daily Report From: 06/27

0.0 Acre Change Since 06/26

**305408** Lat: **59:16:10.8** Status: **U/C** Acres: **0.1** Option: **Full**  
Lon: **135:27:10.2** Start Date: 6/25/13 Area: **HNS**  
Legal: 30S 59E 15 C Out Date:  
#408 Owner: MIL Admin: ARMY-U.S. Army  
Name: **Tank Farm Lightning** Cause: Lightning

Northern Southeast area Forester responded with 4 EFF. Fire was caused by lightning and burned two trees with some ground fire. Fire is contained and controlled.

---

Daily Report From: 06/27

0.0 Acre Change Since 06/26

**301407** Lat: **61:34:54.9** Status: **U/C** Acres: **0.2** Option: **Critical**  
Lon: **149:54:22.9** Start Date: 6/26/13 Area: **MSS**  
Legal: 17N 4W 12 S Out Date:  
#407 Owner: PRI Admin: PRI-Private  
Name: **Horseshoe Lake** Cause: Human

The fire was not checked and remains in monitor status.

---

Daily Report From: 06/27

0.0 Acre Change Since 06/26

**HL39** Lat: **61:57:34.5** Status: **U/C** Acres: **1.3** Option: **Full**  
**301404** Lon: **149:51:53.0** Start Date: 6/25/13 Area: **MSS**  
Legal: 22N 3W 32 S Out Date:  
#404 Owner: NCA Admin: NCA-Other  
Name: **Kashwitna** Cause: Human

The fire was placed in monitor status and all personnel were demobed.

---

Daily Report From: 06/27

0.0 Acre Change Since 06/26

**314395** Lat: **62:50:08.5** Status: **U/U** Acres: **4.0** Option: **LIMITED**  
Lon: **147:09:13.0** Start Date: 6/25/13 Area: **CRS**  
Legal: 32N 12E 26 S Out Date:  
#395 Owner: BLM Admin: GLD-Glenallen District  
Name: **Maclareen** Cause: Lightning

Fire was flown today, no smokes seen, it will remain in monitor status.

---

Daily Report From: 06/27

0.0 Acre Change Since 06/26

**HL3X** Lat: **64:53:39.7** Status: **U/C** Acres: **5.0** Option: **Critical**  
**311392** Lon: **147:24:19.8** Start Date: 6/25/13 Area: **FAS**  
**PNHL3X** Legal: 1N 2E 30 F Out Date:  
#392 Owner: PRI Admin: PRI-Private  
Name: **Florice** Cause: Human

This fire remains in monitor status.

---

Daily Report From: 06/27

0.0 Acre Change Since 06/26

Lat: **59:13:53.0** Status: **U/C** Acres: **0.1** Option: **LIMITED**  
**305391** Lon: **135:36:01.0** Start Date: 6/25/13 Area: **HNS**  
Legal: 30S 58E 34 C Out Date:  
# 391 Owner: STA Admin: FOR-Forestry  
Name: **6 Mile Lightning** Cause: Lightning

The fire will remain in monitor status.

---

Daily Report From: 06/27

0.0 Acre Change Since 06/26

Lat: **57:31:32.9** Status: **U/C** Acres: **0.1** Option: **Critical**  
**303390** Lon: **154:01:37.9** Start Date: 6/25/13 Area: **KKS**  
Legal: 30S 30W 36 S Out Date:  
# 390 Owner: NCA Admin: NCA-Other  
Name: **Larsen Bay Dump** Cause: Human

The fire was checked today. No heat or smokes found. The fire will remain in monitor status.

---

Daily Report From: 06/27

0.0 Acre Change Since 06/26

Lat: **63:24:17.6** Status: **U/U** Acres: **880.0** Option: **LIMITED**  
**313386** Lon: **141:31:25.5** Start Date: 6/25/13 Area: **TAS**  
Legal: 19 20 23 C Out Date:  
# 386 Owner: STA Admin: L&W-Lands and Waters  
Name: **Ladue Fork** Cause: Lightning

Fire was not flown. Will remain in monitor status.

---

Daily Report From: 06/27

0.0 Acre Change Since 06/26

Lat: **63:31:41.0** Status: **U/U** Acres: **398.0** Option: **Limited**  
**304379** Lon: **154:21:14.1** Start Date: 6/24/13 Area: **SWS**  
Legal: 023S 023E 01 K Out Date:  
# 379 Owner: NCA Admin: Doyon Regional Corporation  
Name: **Von Frank** Cause: Lightning

The fire was not flown today, and remains in monitor status.

---

Daily Report From: 06/27

0.0 Acre Change Since 06/26

Lat: **64:02:26.4** Status: **U/U** Acres: **5.0** Option: **Limited**  
**311366** Lon: **148:40:37.8** Start Date: 6/23/13 Area: **FAS**  
Legal: 10S 6W 1 F Out Date:  
# 366 Owner: STA Admin: L&W-Lands and Waters  
Name: **Iron Creek** Cause: Human

This fire was not checked today and will remain in monitor status.

---

Daily Report From: 06/27

**0.0 Acre Change Since 06/26**

**HLS2** Lat: **63:51:09.6** Status: **U/U** Acres: **8,513.0** Option: **Limited**  
**313357** Lon: **143:43:36.0** Start Date: 6/22/13 Area: **TAS**  
Legal: 24N 9E 20 C Out Date:  
#357 Owner: STA Admin: FOR-Forestry  
Name: **Billy Creek** Cause: Lightning

Fire was flown today, increase in size due to better mapping.

---

Daily Report From: 06/27

**0.0 Acre Change Since 06/26**

**HLM2** Lat: **60:48:22.4** Status: **U/U** Acres: **637.0** Option: **Limited**  
**304347** Lon: **159:39:05.1** Start Date: 6/21/13 Area: **SWS**  
Legal: 9N 59W 25 S Out Date:  
#347 Owner: STA Admin: L&W-Lands and Waters  
Name: **Wilhelmina** Cause: Lightning

The fire was not flown and remains in monitor status.

---

Daily Report From: 06/27

**0.0 Acre Change Since 06/26**

**313300** Lat: **64:00:00.0** Status: **U/U** Acres: **5.0** Option: **Limited**  
Lon: **141:25:00.0** Start Date: 6/20/13 Area: **TAS**  
Legal: 25 19E 23 C Out Date:  
#300 Owner: STA Admin: L&W-Lands and Waters  
Name: **Dennison Fork** Cause: Lightning

Fire was not flown or checked today and will remain in monitor status.

---

Daily Report From: 06/27

**0.0 Acre Change Since 06/26**

**HK86** Lat: **61:46:39.6** Status: **U/C** Acres: **8.0** Option: **Full**  
**304287** Lon: **158:13:32.4** Start Date: 6/19/13 Area: **SWS**  
Legal: 20N 49w 31 S Out Date:  
#287 Owner: NCA Admin: NCA-Other  
Name: **Jungjuk Creek** Cause: Lightning

The fire was not flown today and remains in monitor status.

---

Daily Report From: 06/27

**-202.0 Acre Change Since 06/26**

**304279** Lat: **60:02:40.2** Status: **U/U** Acres: **2,447.0** Option: **LIMITED**  
Lon: **155:34:27.4** Start Date: 6/19/13 Area: **SWS**  
Legal: 03S 37W 36 S Out Date:  
#279 Owner: STA Admin: L&W-Lands and Waters  
Name: **Chulitna** Cause: Lightning

Smoldering and creeping fire behavior were observed on 6/27. Fire will remain in monitor status.

---

Daily Report From: 06/27

**-147.0 Acre Change Since 06/26**

**304278** Lat: **60:09:51.7** Status: **U/U** Acres: **12,853.0** Option: **Limited**  
Lon: **155:30:10.7** Start Date: 6/19/13 Area: **SWS**  
Legal: 36N 36W 22 S Out Date:  
#278 Owner: STA Admin: L&W-Lands and Waters  
Name: **Nikubuma Lake** Cause: **Lightning**

Observed smoldering and creeping fire behavior on 6/27. Fire will remain in monitor status.

---

Daily Report From: 06/27

**0.0 Acre Change Since 06/26**

**HK58** Lat: **63:52:07.2** Status: **U/C** Acres: **40.0** Option: **Full**  
**311271** Lon: **148:44:48.0** Start Date: 6/18/13 Area: **FAS**  
**PNHK58** Legal: 12S 6W 16 F Out Date:  
#271 Owner: STA Admin: L&W-Lands and Waters  
Name: **Moody Creek** Cause: **Human**

Due to visibility and need of aircraft on other critical fires. This fire was not checked today and will remain in monitor status.

---

Daily Report From: 06/27

**0.0 Acre Change Since 06/26**

**311256** Lat: **64:00:31.2** Status: **U/U** Acres: **2.0** Option: **Limited**  
Lon: **148:45:22.2** Start Date: 6/17/13 Area: **FAS**  
Legal: 10S 06W 33 F Out Date:  
#256 Owner: STA Admin: L&W-Lands and Waters  
Name: **Elsie Creek** Cause: **Human**

Due to visibility this fire was not checked today and will remain in monitor status.

---

Daily Report From: 06/27

**0.0 Acre Change Since 06/26**

**311255** Lat: **64:01:33.0** Status: **U/U** Acres: **216.0** Option: **Limited**  
Lon: **148:39:36.6** Start Date: 6/17/13 Area: **FAS**  
Legal: 10S 6W 26 F Out Date:  
#255 Owner: STA Admin: L&W-Lands and Waters  
Name: **California Creek** Cause: **Human**

The fire was flown by H-66AL today. The fire was found to have some interior and heat. No growth found and the fire will remain in monitor status.

---

Daily Report From: 06/27

**0.0 Acre Change Since 06/26**

**HK2M** Lat: **64:24:16.7** Status: **U/C** Acres: **20.0** Option: **Critical**  
**311248** Lon: **146:56:52.1** Start Date: 6/16/13 Area: **FAS**  
**PNHK2M** Legal: 6S 4E 9 F Out Date:  
#248 Owner: PRI Admin: PRI-Private  
Name: **Old Valdez Trail** Cause: **Human**

Due to higher priority fires this fire was not checked today.



---

Daily Report From: 06/27

0.0 Acre Change Since 06/26

**311247** Lat: **64:01:01.8** Status: **U/U** Acres: **200.0** Option: **Limited**  
Lon: **148:41:46.8** Start Date: 6/16/13 Area: **FAS**  
Legal: 10S 6W 27 F Out Date:  
#247 Owner: STA Admin: L&W-Lands and Waters  
Name: **Tatlanika Creek** Cause: Human

Due to visibility this fire was not checked today and will remain in monitor status.

---

Daily Report From: 06/27

0.0 Acre Change Since 06/26

**HJG6** Lat: **62:32:41.0** Status: **U/C** Acres: **705.0** Option: **Full**  
**304157** Lon: **158:13:34.0** Start Date: 6/1/13 Area: **SWS**  
**PNHJG6** Legal: 28N 48W 4 S Out Date:  
#157 Owner: STA Admin: L&W-Lands and Waters  
Name: **Julie Creek** Cause: Lightning

The fire was not flown and remains in monitor status.

---

Daily Report From: 06/27

0.0 Acre Change Since 06/26

**HJW0** Lat: **62:59:00.0** Status: **U/C** Acres: **267.0** Option: **Full**  
**304143** Lon: **156:36:00.0** Start Date: 5/31/13 Area: **SWS**  
**PNHJW0** Legal: 33N 39W 2 S Out Date:  
#143 Owner: STA Admin: L&W-Lands and Waters  
Name: **Gold Mine** Cause: Lightning

The fire was not flown and remains in monitor status.

---

Daily Report From: 06/27

0.0 Acre Change Since 06/26

**HJA8** Lat: **63:10:29.0** Status: **U/C** Acres: **2,256.0** Option: **Full**  
**313137** Lon: **141:57:41.0** Start Date: 5/31/13 Area: **TAS**  
**PNHJA8** Legal: 15 19 14 C Out Date:  
#137 Owner: NCA Admin: Doyon Regional Corporation  
Name: **Bitter Creek** Cause: Lightning

Fire was not flown or checked today and shall remain in monitor status.

---

Daily Report From: 06/27

0.0 Acre Change Since 06/26

**HH9H** Lat: **61:14:59.1** Status: **U/U** Acres: **29,099.0** Option: **Limited**  
**304123** Lon: **158:57:33.2** Start Date: 5/30/13 Area: **SWS**  
Legal: 13N 54W 4 S Out Date:  
#123 Owner: STA Admin: L&W-Lands and Waters  
Name: **Doestock Creek** Cause: Lightning

The fire was not flown and remains in monitor status.

---

Daily Report From: 06/27

0.0 Acre Change Since 06/26

**HH5F** Lat: **63:55:17.8** Status: **U/C** Acres: **238.0** Option: **Full**  
**311088** Lon: **148:51:41.6** Start Date: 5/27/13 Area: **FAS**  
Legal: 11S 7W 33 F Out Date:  
#088 Owner: PRI Admin: PRI-Private  
Name: **Louise Creek** Cause: Human

Due to visibility this fire was not checked today and will remain in monitor status.

---

Daily Report From: 06/27

0.0 Acre Change Since 06/26

**301011** Lat: **61:43:57.2** Status: **U/C** Acres: **0.1** Option: **Critical**  
Lon: **149:01:42.4** Start Date: 4/27/13 Area: **MSS**  
Legal: 19 N 2 E 14 S Out Date:  
#011 Owner: STA Admin: L&W-Lands and Waters  
Name: **Buffalo Mine Coal Seam 2013** Cause: Human

The fire was not checked and remains in monitor status.

## Unstaffed - USFS

---

Daily Report From: 06/27

0.0 Acre Change Since 06/26

**CGF-355** Lat: **60:28:05.6** Status: **U/C** Acres: **0.7** Option: **FULL**  
**PNHLQ6** Lon: **149:21:34.4** Start Date: 6/22/13 Area: **CGF**  
Legal: 4N 1W 1 S Out Date:  
#355 Owner: STA Admin: L&W-Lands and Waters  
Name: **Upper Trail Lake** Cause: Human

The fire remains in monitor status.

## Prescribed - AFS

---

**Daily Report From: 06/26**

0.0 Acre Change Since 06/25

**AB19** Lat: **64:41:45.0** Status: **RX** Acres: **236.0** Option: **PRESCRIBED**  
Lon: **146:58:51.0** Start Date: 5/24/13 Area: **MID**  
Legal: 002S 004E 32 F Out Date:  
#B19 Owner: MIL Admin: ARMY  
Name: **MID Moose Creek RX** Cause: Prescribed

This fire was last observed on 6/25. The fire will remain in monitor status.

---

**NO Daily Reports**

No Acreage Reported

**AA06** Lat: **64:40:48.0** Status: Acres: Option: **PRESCRIBED**  
Lon: **146:50:30.0** Start Date: 5/10/13 Area: **MID**  
Legal: 003S 004E 01 F Out Date:  
#A06 Owner: MIL Admin: ARMY  
Name: **YTA Grouse Habitat Prescribed Bu** Cause: Prescribed

## Out - AFS

---

Daily Report From: 06/27

0.0 Acre Change Since 06/26

**HL0A** Lat: **67:55:13.2** Status: **Out** Acres: **2.0** Option: **Limited**  
**374** Lon: **157:31:52.2** Start Date: 6/23/13 Area: **GAD**  
Legal: 29N 6E 8 K Out Date: 6/27/13  
#374 Owner: NPS Admin: NOP-Noatak  
Name: **Sandy Ridge** Cause: Lightning

Fire was flown by surveillance aircraft N114MN, no activity seen and fire was declared out.

---

Daily Report From: 06/27

0.0 Acre Change Since 06/26

**HLN7** Lat: **68:08:30.0** Status: **Out** Acres: **0.5** Option: **Limited**  
**GAD-353** Lon: **157:23:28.8** Start Date: 6/22/13 Area: **GAD**  
Legal: 32N 6E 25 K Out Date: 6/27/13  
#353 Owner: NPS Admin: NOP-Noatak  
Name: **Howard Pass** Cause: Lightning

Fire was flown by surveillance aircraft N114mn, no activity seen and fire was declared out.

---

Daily Report From: 06/27

0.0 Acre Change Since 06/26

**HLN5** Lat: **67:45:49.8** Status: **Out** Acres: **172.3** Option: **Limited**  
**GAD-352** Lon: **157:28:04.2** Start Date: 6/22/13 Area: **GAD**  
Legal: 027N 006E 02 K Out Date: 6/27/13  
#352 Owner: NPS Admin: NOP-Noatak  
Name: **Imelyak River** Cause: Lightning

Fire flown by zone aircraft 114mn no activity observed. Fire called out

---

Daily Report From: 06/27

0.0 Acre Change Since 06/26

**HLF0** Lat: **67:53:05.6** Status: **Out** Acres: **90.0** Option: **Limited**  
**GAD-333** Lon: **157:00:47.8** Start Date: 6/20/13 Area: **GAD**  
Legal: 29N 8E 27 K Out Date: 6/27/13  
#333 Owner: NPS Admin: NOP-Noatak  
Name: **Kavachurak 2** Cause: Lightning

Fire was flown by surveillance aircraft N114MN, no activity seen and fire was declared out.

---

Daily Report From: 06/27

0.0 Acre Change Since 06/26

**HLC5** Lat: **67:50:41.0** Status: **Out** Acres: **908.0** Option: **Limited**  
**GAD-313** Lon: **156:56:49.0** Start Date: 6/20/13 Area: **GAD**  
Legal: 28N 9E 7 K Out Date: 6/27/13  
#313 Owner: NPS Admin: NOP-Noatak  
Name: **Kavachurak** Cause: Lightning

Fire flown by zone aircraft 114MN, no visible activity was observed. Fire called out.

---

Daily Report From: 06/27

**-1,862.5 Acre Change Since 06/26**

**HLC6** Lat: **63:45:20.4** Status: **Out** Acres: **0.0** Option: **LIMITED**  
**GAD-305** Lon: **159:46:54.0** Start Date: 6/20/13 Area: **GAD**  
**PDHLC6** Legal: 20S 6W 14 K Out Date: 6/27/13  
# 305 Owner: BLM Admin: AND-Anchorage District  
Name: **Old Woman River** Cause: Lightning

On 6/26 fire 305 was consumed by fire 303. The acreage of fire 305 has been added to fire 303.

---

Daily Report From: 06/27

**0.0 Acre Change Since 06/26**

**HK84** Lat: **61:17:40.9** Status: **Out** Acres: **0.3** Option: **CRITICAL**  
Lon: **149:39:10.0** Start Date: 6/19/13 Area: **MID**  
Legal: 014N 002W 21 S Out Date: 6/27/13  
# 286 Owner: MIL Admin: ARMY  
Name: **Poleline** Cause: Human

The fire was called out 6/27 at 1900.

---

Daily Report From: 06/27

**0.0 Acre Change Since 06/26**

**HH6U** Lat: **64:41:45.0** Status: **Out** Acres: **4.2** Option: **FULL**  
**332109** Lon: **146:58:51.0** Start Date: 5/29/13 Area: **MID**  
**PDHH6U** Legal: 002S 004E 32 F Out Date: 6/27/13  
# 109 Owner: MIL Admin: ARMY  
Name: **Moose Creek** Cause: Human

The fire was called out 6-27 at 1900.

## Out - DOF

---

Daily Report From: 06/27

**0.1 Acreage On 06/27**

**301441** Lat: **62:24:19.6** Status: **Out** Acres: **0.1** Option: **Full**  
Lon: **150:05:08.9** Start Date: 6/26/13 Area: **MSS**  
Legal: 27N 4W 30 S Out Date: 6/27/13  
# 441 Owner: STA Admin: L&W-Lands and Waters  
Name: **Chase** Cause: Lightning

The fire was reported on the evening of 6/27. Talkeetna 41 was on location and due to a shortage of available resources, Forestry did not respond until 6/28. Forestry personnel accessed the fire on four-wheelers and declared the fire had been contained and controlled by Talkeetna 41 and other local residents. Personnel cold-trailer the fire and declared it out.

---

Daily Report From: 06/27

**0.0 Acre Change Since 06/26**

**HLSY** Lat: **62:42:00.0** Status: **Out** Acres: **0.1** Option: **Full**  
**301428** Lon: **148:54:46.9** Start Date: 6/26/13 Area: **MSS**  
Legal: 30N 3E 9 S Out Date: 6/27/13  
# 428 Owner: NCA Admin: Ciri Corporation  
Name: **Stephan Lake** Cause: Lightning

The fire was checked by 70NW while returning to Talkeetna from fire 446. The fire had received significant precipitation, nothing showing. The fire was declared out.

---

Daily Report From: 06/27

0.0 Acre Change Since 06/26

Lat: **61:31:21.7** Status: **Out** Acres: **0.1** Option: **Modified**  
**314423** Lon: **144:21:01.6** Start Date: 6/26/13 Area: **CRS**  
Legal: 4S 6E 17 C Out Date: 6/27/13  
#423 Owner: NCA Admin: AHTNA  
Name: **McCarthy Road Mile 4.5** Cause: Human

Fire was checked, cold trailed, and called out.

---

Daily Report From: 06/27

0.0 Acre Change Since 06/26

Lat: **64:09:05.5** Status: **Out** Acres: **0.1** Option: **Critical**  
**312411** Lon: **145:41:59.4** Start Date: 6/26/13 Area: **DAS**  
Legal: 9s 10e 12 F Out Date: 6/27/13  
#411 Owner: PRI Admin: PRI-Private  
Name: **Bluff Cabin** Cause: Human

The fire was checked once in the morning and in the heat of the day. No smoke or heat was found. The fire was declared out.

---

Daily Report From: 06/27

0.0 Acre Change Since 06/26

Lat: **53:00:00.0** Status: **F/A** Acres: **0.0** Option: **Unknown**  
**311406** Lon: **148:00:00.0** Start Date: 6/25/13 Area: **FAS**  
Legal: 001N 001S 01 F Out Date: 6/27/13  
#406 Owner: Unknown Admin: Unknown - Unknown  
Name: **False Alarm** Cause: False Alarm

This fire number was a false alarm. The fire seen was the military zone`s.

---

Daily Report From: 06/27

0.0 Acre Change Since 06/26

Lat: **60:15:40.7** Status: **Out** Acres: **0.1** Option: **Critical**  
**303387** Lon: **151:16:50.1** Start Date: 6/25/13 Area: **KKS**  
Legal: 2N 12W 13 S Out Date: 6/27/13  
#387 Owner: PRI Admin: PRI-Private  
Name: **Squirrel Street** Cause: Human

Fire gridded, no heat or smokes found. Fire declared out.

Alaska Interagency Coordination  
Center Situation Report  
Saturday - 06/29/2013

| Wildland Fires                   | New | Out | Active | Npr | YTD Fires | YTD Acres |
|----------------------------------|-----|-----|--------|-----|-----------|-----------|
| <b>Alaska Fire Service (AFS)</b> | 3   | 1   | 59     | 0   | 90        | 213,796.6 |
| GAD (Galena Zone)                | 0   | 0   | 14     | 0   | 25        | 21,546.4  |
| MID (Military)                   | 0   | 0   | 4      | 0   | 17        | 2,922.1   |
| TAD (Tanana Zone)                | 2   | 1   | 23     | 0   | 27        | 187,036.4 |
| UYD (Upper Yukon Zone)           | 1   | 0   | 18     | 0   | 21        | 2,291.7   |
| <b>State of Alaska (DOF)</b>     | 5   | 11  | 55     | 0   | 303       | 544,372.4 |
| CRS (Copper River)               | 0   | 0   | 7      | 0   | 19        | 513.5     |
| DAS (Delta)                      | 0   | 0   | 0      | 0   | 12        | 7.5       |
| FAS (Fairbanks)                  | 2   | 1   | 13     | 0   | 81        | 2,427.7   |
| GAD (Galena Zone)                | 1   | 0   | 1      | 0   | 3         | 100.6     |
| HNS (Haines)                     | 0   | 0   | 2      | 0   | 4         | 0.5       |
| KKS (Kenai)                      | 0   | 0   | 1      | 0   | 44        | 46.1      |
| MSS (AnchorageMatSu Area)        | 2   | 5   | 5      | 0   | 79        | 175.6     |
| SWS (Southwest)                  | 0   | 4   | 13     | 0   | 35        | 467,038.2 |
| TAS (Tok)                        | 0   | 1   | 13     | 0   | 26        | 74,062.7  |
| <b>Forest Service (USFS)</b>     | 0   | 0   | 1      | 0   | 7         | 1.7       |
| CGF (Chugach)                    | 0   | 0   | 1      | 0   | 4         | 1.4       |
| TNF (Tongass)                    | 0   | 0   | 0      | 0   | 3         | 0.3       |
| <b>Statewide Totals</b>          | 8   | 12  | 115    | 0   | 400       | 758,170.7 |

**Active Wildfires:**

| Protection Summary: | CRI | FUL | MOD | LIM | UNPL | TOTAL |
|---------------------|-----|-----|-----|-----|------|-------|
| AFS Protection:     | 0   | 8   | 4   | 47  | 0    | 59    |
| DOF Protection:     | 10  | 14  | 2   | 29  | 0    | 55    |
| USFS Protection:    | 0   | 1   | 0   | 0   | 0    | 1     |
| Protection Totals:  | 10  | 23  | 6   | 76  | 0    | 115   |

| Status Summary:  | Staffed         |                   | Unstaffed       |                   |
|------------------|-----------------|-------------------|-----------------|-------------------|
|                  | Contained (S/C) | Uncontained (S/U) | Contained (U/C) | Uncontained (U/U) |
| AFS Protection:  | 0               | 5                 | 6               | 48                |
| DOF Protection:  | 3               | 12                | 16              | 24                |
| USFS Protection: | 0               | 0                 | 1               | 0                 |
| Status Totals:   | 3               | 17                | 23              | 72                |

---

**Fuels Management Fires**

|                             | YTD Fires | YTD Acres | New | Active | Out Yesterday |
|-----------------------------|-----------|-----------|-----|--------|---------------|
| Borough                     | 1         | 0.5       | 0   | 0      | 0             |
| FWS (US Fish & Wildlife)    | 1         | 5.0       | 0   | 0      | 0             |
| Military                    | 11        | 5,149.0   | 0   | 2      | 0             |
| NPS (National Park Service) | 2         | 20.0      | 0   | 0      | 0             |
| Fuels Management Totals:    | 15        | 5,174.5   | 0   | 2      | 0             |

## New - AFS

Daily Report From: 06/28

**150.0 Acreage On 06/28**

**HMB3** Lat: **63:34:00.0** Status: **U/U** Acres: **150.0** Option: **LIMITED**  
Lon: **151:21:00.0** Start Date: 6/28/13 Area: **TAD**  
Legal: 015S 020W 36 F Out Date:  
#466 Owner: NPS Admin: DEP-Denali  
Name: **McKinley River East** Cause: Lightning

Personnel at Denali National Park reported that a private citizen reported this fire. Personnel in H-399 reported the fire was 70% active smoldering, burning and group torching in mixed spruce. The fire was spotting 100 yards. Southern winds were 5 mph with 10% cloud cover. The fire plots in Limited and will remain in monitor status.

Daily Report From: 06/28

**250.0 Acreage On 06/28**

**HL81** Lat: **67:51:00.0** Status: **U/U** Acres: **250.0** Option: **LIMITED**  
Lon: **143:32:00.0** Start Date: 6/28/13 Area: **UYD**  
Legal: 035N 019E 19 F Out Date:  
#462 Owner: FWS Admin: ARR-Arctic  
Name: **Shoulder Mountain** Cause:

This fire was flown by 11N and observed to be 250 acres. The fire will remain in monitor status.

Daily Report From: 06/28

**40.0 Acreage On 06/28**

**HL8J** Lat: **66:51:14.4** Status: **U/U** Acres: **40.0** Option: **LIMITED**  
**331461** Lon: **153:56:11.4** Start Date: 6/28/13 Area: **TAD**  
Legal: 017N 022E 24 K Out Date:  
#461 Owner: STA Admin: L&W  
Name: **Hogatza** Cause: Lightning

This fire was discovered by zone surveillance aircraft N309VS on a detection flight. It is reported as a blackened area that burned in tundra. Three visible smokes remain. The fire was placed in monitor status.

## New - DOF

Daily Report From: 06/28

**0.0 Acreage On 06/28**

**311467** Lat: **64:49:46.4** Status: **F/A** Acres: **0.0** Option: **NOENTRY**  
Lon: **147:27:52.3** Start Date: 6/28/13 Area: **FAS**  
Legal: 1S 2W 13 F Out Date: 6/28/13  
#467 Owner: Unknown Admin: Unknown - Unknown  
Name: **False Alarm 33** Cause: False Alarm

Fairbanks City Dispatch asked Fairbanks Area Forestry to have prevention respond to an unapproved burn. Declared a false alarm.

Daily Report From: 06/28

**0.5 Acreage On 06/28**

**HMA5** Lat: **64:55:09.1** Status: **U/C** Acres: **0.5** Option: **Critical**  
**311465** Lon: **148:09:10.2** Start Date: 6/28/13 Area: **FAS**  
Legal: 1S 1E 14 F Out Date:  
#465 Owner: PRI Admin: PRI-Private  
Name: **Murphy Dome** Cause: Human

Fairbanks Area Forestry was dispatched to a tree on a powerline. Fire was suppressed and left in monitor status at .5 acres.



---

Daily Report From: 06/28

**100.0 Acreage On 06/28**

**GAD-464** Lat: **63:25:00.0** Status: **U/U** Acres: **100.0** Option: **LIMITED**  
Lon: **157:28:00.0** Start Date: 6/28/13 Area: **GAD**  
Legal: 24S 7E 11 K Out Date:  
#464 Owner: FWS Admin: INR-Innoko  
Name: **Innoko 1** Cause: Lightning

J-07 flew over the fire today reporting it to be 100 acres burning in Black Spruce. Perimeter 100% active, spread is to the South.

---

Daily Report From: 06/28

**0.0 Acreage On 06/28**

**311463** Lat: **64:48:06.1** Status: **F/A** Acres: **0.0** Option: **Critical**  
Lon: **148:40:48.6** Start Date: 6/28/13 Area: **FAS**  
Legal: 1S 2W 13 F Out Date: 6/29/13  
#463 Owner: PRI Admin: PRI-Private  
Name: **False Alarm 32** Cause: False Alarm

Fairbanks Area Forestry attempted to track down a smoke report off of Standard Creek Road. No smoke/fire found. Declared a false alarm.

---

Daily Report From: 06/28

**0.0 Acreage On 06/28**

**311459** Lat: **64:44:32.7** Status: **Out** Acres: **0.0** Option: **CRITICAL**  
Lon: **147:18:05.1** Start Date: 6/28/13 Area: **FAS**  
Legal: 2S 2E 11 F Out Date: 6/28/13  
#459 Owner: PRI Admin: PRI-Private  
Name: **Liberty** Cause: Human

Fairbanks Area Forestry responded to an unapproved burn pile. Due to Fairbanks Area being in a burn suspension.

---

Daily Report From: 06/28

**0.1 Acreage On 06/28**

**301456** Lat: **61:31:37.8** Status: **Out** Acres: **0.1** Option: **Critical**  
Lon: **149:50:55.4** Start Date: 6/28/13 Area: **MSS**  
Legal: 17N 3W 29 S Out Date: 6/28/13  
#456 Owner: PRI Admin: PRI-Private  
Name: **Poseidan** Cause: Human

The fire was reported by Palmer 911. One Forestry engine and Big Lake FD responded. The fire was .1 acre in mixed hardwoods and duff and was caused by an abandoned campfire. The fire had been contained and controlled by the FD prior to Forestry's arrival. Forestry checked the fire and placed it in monitor status. They returned later in the day to recheck it, no heat or smoke found and the fire was declared out.

---

Daily Report From: 06/28

**0.2 Acreage On 06/28**

**301455** Lat: **61:40:11.0** Status: **U/C** Acres: **0.2** Option: **CRITICAL**  
Lon: **149:05:50.0** Start Date: 6/28/13 Area: **MSS**  
Legal: 18N 2E 9 S Out Date: 6/28/13  
#455 Owner: PRI Admin: PRI-Private  
Name: **Norman** Cause: Human

The fire was reported by Palmer 911. Forestry units were requested to respond, but the Butte FD had extinguished the fire before they could do so. One prevention officer responded later in the day and found a 0.2 acre fire that had been put out in hardwoods. Prevention cold trailed the fire and left it in monitor status. The cause of this fire was smoking.

**NO Daily Reports**

**No Acreage Reported**

|                 |                         |         |                           |                        |
|-----------------|-------------------------|---------|---------------------------|------------------------|
| <b>FAS-3054</b> | Lat: <b>64:39:51.9</b>  | Status: | Acres:                    | Option: <b>NOENTRY</b> |
| #054            | Lon: <b>147:10:34.5</b> |         | Start Date: 6/28/13       | Area: <b>FAS</b>       |
|                 | Legal:                  |         | Out Date: 6/28/13         |                        |
|                 | Owner: <b>PRI</b>       |         | Admin: <b>PRI-Private</b> |                        |
|                 | Name: <b>Farm</b>       |         | Cause: <b>False Alarm</b> |                        |

**NO Daily Reports**

**No Acreage Reported**

|                 |                         |         |                                 |                        |
|-----------------|-------------------------|---------|---------------------------------|------------------------|
| <b>TAS-3020</b> | Lat: <b>53:00:00.0</b>  | Status: | Acres:                          | Option: <b>NOENTRY</b> |
| #020            | Lon: <b>148:00:00.0</b> |         | Start Date: 6/28/13             | Area: <b>TAS</b>       |
|                 | Legal:                  |         | Out Date:                       |                        |
|                 | Owner: <b>Unknown</b>   |         | Admin: <b>Unknown - Unknown</b> |                        |
|                 | Name:                   |         | Cause: <b>False Alarm</b>       |                        |

**NO Daily Reports**

**No Acreage Reported**

|                 |                         |         |                                 |                        |
|-----------------|-------------------------|---------|---------------------------------|------------------------|
| <b>TAS-3019</b> | Lat: <b>53:00:00.0</b>  | Status: | Acres:                          | Option: <b>NOENTRY</b> |
| #019            | Lon: <b>148:00:00.0</b> |         | Start Date: 6/28/13             | Area: <b>TAS</b>       |
|                 | Legal:                  |         | Out Date:                       |                        |
|                 | Owner: <b>Unknown</b>   |         | Admin: <b>Unknown - Unknown</b> |                        |
|                 | Name:                   |         | Cause: <b>False Alarm</b>       |                        |

**Staffed - AFS**

Daily Report From: 06/28

**0.0 Acre Change Since 06/27**

|               |                         |                     |                           |                        |
|---------------|-------------------------|---------------------|---------------------------|------------------------|
| <b>HL1B</b>   | Lat: <b>64:36:57.6</b>  | Status: <b>S/U</b>  | Acres: <b>22,000.0</b>    | Option: <b>LIMITED</b> |
| <b>332377</b> | Lon: <b>154:10:08.4</b> | <b>Personnel: 4</b> | Start Date: 6/24/13       | Area: <b>TAD</b>       |
| <b>PDHL1B</b> | Legal: 010S 023E 13 K   |                     | Out Date:                 |                        |
| #377          | Owner: <b>FWS</b>       |                     | Admin: <b>NOR-Nowitna</b> |                        |
|               | Name: <b>Little Mud</b> |                     | Cause: <b>Lightning</b>   |                        |

Personnel in N9011N reported the fire was 10% active, smoldering, creeping and backing with 1-5 ft. flame lengths. West winds were 1-2 mph under 100% cloud cover, The fire is spreading slowly to the east and is being held by the Little Mud River. Smokejumpers working structure protection plumbed two cabins and wrapped a FWS cabin. The fire remains in monitor status.

Daily Report From: 06/28

**0.0 Acre Change Since 06/27**

|               |                               |                      |                         |                        |
|---------------|-------------------------------|----------------------|-------------------------|------------------------|
| <b>HLT2</b>   | Lat: <b>64:01:35.4</b>        | Status: <b>S/U</b>   | Acres: <b>42,000.0</b>  | Option: <b>LIMITED</b> |
| <b>331360</b> | Lon: <b>151:54:43.8</b>       | <b>Personnel: 94</b> | Start Date: 6/22/13     | Area: <b>TAD</b>       |
| <b>PDHLT2</b> | Legal: 010S 022W 20 F         |                      | Out Date:               |                        |
| #360          | Owner: <b>BLM</b>             |                      | Admin: <b>NOD</b>       |                        |
|               | Name: <b>Beaver Log Lakes</b> |                      | Cause: <b>Lightning</b> |                        |

The fire continued to back towards Lake Minchumina, and is currently 1.7 miles from the nearest structures. Structures around Lake Minchumina continue to be assessed and plumbed. A contingency line from the west side of Lake Michumina west towards Jim Lake was completed. One IHC crew arrived at Lake Minchumina to replace smokejumpers.

|                 |           |
|-----------------|-----------|
| Assigned Crews: | Assigned: |
| Chena           | IHC 6/25  |
| Mendicino       | IHC 6/26  |
| Zig Zag         | IHC 6/27  |

Daily Report From: 06/28

0.0 Acre Change Since 06/27

**HLT1** Lat: **63:54:29.4** Status: **S/U** Acres: **19,000.0** Option: **LIMITED**  
**332359** Lon: **151:22:03.6** Personnel: **4** Start Date: 6/22/13 Area: **TAD**  
 Legal: 012S 019W 06 F Out Date:  
 #359 Owner: NPS Admin: DEP-Denali  
 Name: **Moving River** Cause: Lightning

Four smokejumpers were demobed off the fire. Other fire personnel will continue structure protection. The Type 3 Team located at Lake Minchumina is managing Fire 359, 360 and 376.

Daily Report From: 06/28

8,600.0 Acre Change Since 06/27

**HLF5** Lat: **66:48:31.8** Status: **S/U** Acres: **54,300.0** Option: **LIMITED**  
**332332** Lon: **150:56:46.8** Personnel: **2** Start Date: 6/20/13 Area: **TAD**  
 Legal: 023N 016W 23 F Out Date:  
 #332 Owner: BLM Admin: NOD  
 Name: **Prospect Creek** Cause: Lightning

The fire showed growth in all directions. Most of the growth occurred on the NE and E sides of the fire. Helicopter 6LE assisted with bucket work to secure an allotment on the SW side of the fire. Due to SW winds, parts of the Dalton Highway are affected by smoke. The fire will remain in monitor status.

Daily Report From: 06/28

1,500.0 Acre Change Since 06/27

**HK8H** Lat: **64:40:00.0** Status: **S/U** Acres: **2,000.0** Option: **LIMITED**  
 Lon: **146:37:00.0** Personnel: **9** Start Date: 6/19/13 Area: **MID**  
**PDHK8H** Legal: 003S 006E 07 F Out Date:  
 #280 Owner: MIL Admin: Army  
 Name: **Stuart Creek 2** Cause: Human



Civilian and military resources set up water tanks and hose lays along the control lines in preparation for potential burnout. Fire showed acreage gains. Fire remains in monitor status.

### Staffed - DOF

Daily Report From: 06/28

2,400.0 Acre Change Since 06/27

**HL68** Lat: **61:27:18.0** Status: **S/U** Acres: **3,300.0** Option: **LIMITED**  
**304443** Lon: **156:53:21.0** Personnel: **37** Start Date: 6/26/13 Area: **SWS**  
**PNHL68** Legal: 16N 42W 19 S Out Date:  
 #443 Owner: STA Admin: L&W-Lands and Waters  
 Name: **Hoholitna** Cause: Lightning

A large number of dispersed structures (40+) and commercial property with guests are complicating protection plans. There was sustained crown fire in SW quadrant until 0300 and intermittent running and creeping after that. Prep work on sites #3, #4, and #8 was completed. Indirect and direct line between Test. Lake and Hoholitna River was initiated to protect western structures along Holitna River. Plan for 6/29 is to complete line between Test. Lake and Hoholitna River and continue site assessments and prep work on multiple structures.

Assigned Crews: Assigned:  
 Midnight Suns IHC 6/28

Daily Report From: 06/28

0.0 Acre Change Since 06/27

**HL5R** Lat: **62:49:20.7** Status: S/U Acres: **39.0** Option: **Full**  
**301417** Lon: **148:22:28.3** Personnel: **21** Start Date: 6/26/13 Area: **MSS**  
**PNHL5R** Legal: 32N 6E 32 S Out Date:  
#417 Owner: NCA Admin: Ciri Corporation  
Name: **Wantana** Cause: Lightning

The Lassen IHC were mobilized along with a state IC, and the smokejumpers were demobilized. The plan for the next operational period is to cold trail and mop up where needed. Containment is estimated for 6/29.

|                 |           |
|-----------------|-----------|
| Assigned Crews: | Assigned: |
| Lassen IHC      | 6/28      |

Daily Report From: 06/28

5.0 Acre Change Since 06/27

**HL5F** Lat: **62:39:29.1** Status: S/U Acres: **30.0** Option: **FULL**  
**314415** Lon: **144:47:37.5** Personnel: **28** Start Date: 6/26/13 Area: **CRS**  
Legal: 11N 3E 28 C Out Date:  
#415 Owner: NCA Admin: AHTNA  
Name: **Chistochina Trail** Cause: Lightning

Portable Repeater was deployed and made functional to improve communications. Anchor points and safety zones were improved and 25% of the fireline was constructed. Moderated weather conditions aided suppression efforts. The Lower Kalskag Crew will arrive in the morning.

|                      |           |
|----------------------|-----------|
| Assigned Crews:      | Assigned: |
| Lower Kalskag Type 2 | 6/28      |

Daily Report From: 06/28

0.0 Acre Change Since 06/27

**HL5N** Lat: **63:17:09.4** Status: S/U Acres: **1,500.0** Option: **FULL**  
**313414** Lon: **142:26:42.8** Personnel: **24** Start Date: 6/26/13 Area: **TAS**  
**PNHL5N** Legal: 17N 15E 1 C Out Date:  
#414 Owner: NCA Admin: Tetlin  
Name: **Tetlin Jct Ridge** Cause: Lightning

The main head of the fire is moving to the east, following the terrain driven by the wind. Down slope backing fire to the south and the west.

|                   |           |
|-------------------|-----------|
| Assigned Crews:   | Assigned: |
| Ambler Type 2     | 6/28      |
| Nulato # 2 Type 2 | 6/28      |

Daily Report From: 06/28

0.0 Acre Change Since 06/27

**HL5E** Lat: **63:18:36.7** Status: S/U Acres: **1.2** Option: **FULL**  
**313413** Lon: **142:37:46.2** Personnel: **1** Start Date: 6/26/13 Area: **TAS**  
**PNHL5E** Legal: 18N 14E 24 C Out Date:  
#413 Owner: NCA Admin: Tetlin  
Name: **Tanana River** Cause: Lightning

Fire was checked and shall remain in monitor status. Tanana # 1 crew is assigned to this fire but may be being utilized in places of higher priority.

|                   |           |
|-------------------|-----------|
| Assigned Crews:   | Assigned: |
| Tanana # 1 Type 2 | 6/27      |

Daily Report From: 06/28

2,000.0 Acre Change Since 06/27

**HL37** Lat: **63:25:42.1** Status: S/U Acres: **8,627.0** Option: **FULL**  
**313401** Lon: **143:41:58.9** Personnel: **39** Start Date: 6/25/13 Area: **TAS**  
**PNHL37** Legal: 19N 9E 16 C Out Date:  
#401 Owner: STA Admin: FOR-Forestry  
Name: **Moon Lake** Cause: Lightning

Occasional up slope runs backing and flanking. Working on structure triage and cabin assessment.

Daily Report From: 06/28

0.0 Acre Change Since 06/27

**HL3N** Lat: **64:44:09.6** Status: **S/U** Acres: **1,401.0** Option: **CRITICAL**  
**311388** Lon: **148:41:19.2** Personnel: **130** Start Date: 6/25/13 Area: **FAS**  
**PNHL3N** Legal: 2S 6W 14 F Out Date:  
#388 Owner: NCA Admin: Togothele  
Name: **Skinny's Road** Cause: Human

Crews and equipment continued line construction and hose lay installation in Divisions T,B and C, prepared Divisions T and P for burn operations and continued mop up on Divisions P (along the Parks Hwy) and A. Progress of equipment was hampered by the lack of a Thiokol to shuttle fuel. Pilot cars continue to shuttle traffic through the fire area. The fire is now 40% contained.



| Assigned Crews: |           | Assigned: |
|-----------------|-----------|-----------|
| Allakaket #2    | Type 2    | 6/28      |
| FT. Yukon #2    | Type 2    | 6/28      |
| Hughes          | Type 2    | 6/25      |
| Rogue River     | IHC       | 6/25      |
| Tanana Chiefs   | Type 2 IA | 6/25      |
| White Mountain  | Type 2 IA | 6/25      |
| Wolf Creek      | IHC       | 6/25      |

Daily Report From: 06/28

-0.5 Acre Change Since 06/27

**HLT3** Lat: **61:50:23.4** Status: **S/C** Acres: **18.5** Option: **FULL**  
**304361** Lon: **156:29:07.2** Personnel: **21** Start Date: 6/22/13 Area: **SWS**  
**PNHLT3** Legal: 020N 040W 11 S Out Date:  
#361 Owner: NCA Admin: NCA-Other  
Name: **Moose Creek** Cause: Lightning

Firefighters checked for spot fires 400' in to the green outside of the fire perimeter and also checked the fire - no smokes were found. Fire was declared controlled at 1500, 6/28. They will check the fire again in the morning before calling it out and be ready for demob 0900, 6/29.

| Assigned Crews: |        | Assigned: | Released: |
|-----------------|--------|-----------|-----------|
| North Star      | Type 2 | 6/23      | 6/28      |

Daily Report From: 06/28

0.0 Acre Change Since 06/27

**HLE4** Lat: **64:18:40.6** Status: **S/U** Acres: **80.0** Option: **CRITICAL**  
**311323** Lon: **149:12:45.1** Personnel: **75** Start Date: 6/20/13 Area: **FAS**  
**PNHLE4** Legal: 7S 8W 18 F Out Date:  
#323 Owner: MIL Admin: USAF-U.S. Air Force:Clear AFB  
Name: **Clear AFB** Cause: Lightning

Crews continued to mop up 150 feet in around the perimeter and concentrated gridding on critical areas that might hold heat.

| Assigned Crews: |        | Assigned: |
|-----------------|--------|-----------|
| Fairbanks # 2   | Type 2 | 6/20      |
| Hooper Bay # 2  | Type 2 | 6/26      |
| Hughes          | Type 2 | 6/22      |

Daily Report From: 06/28

0.0 Acre Change Since 06/27

**HLC3** Lat: **61:48:00.0** Status: **S/C** Acres: **130.0** Option: **Modified**  
**304289** Lon: **158:18:53.4** Personnel: **20** Start Date: 6/19/13 Area: **SWS**  
**PNHLC3** Legal: 20N 50W 15 S Out Date:  
#289 Owner: STA Admin: L&W-Lands and Waters  
Name: **Village Creek** Cause: Lightning

IC reports no smokes yesterday or today - awaiting demob. Demob scheduled for 6/29 due to higher Area priorities for aircraft.

| Assigned Crews: |        | Assigned: |
|-----------------|--------|-----------|
| Scammon Bay     | Type 2 | 6/21      |

Daily Report From: 06/28

0.0 Acre Change Since 06/27

**HK42** Lat: **64:52:27.9** Status: **S/C** Acres: **101.0** Option: **CRITICAL**  
**311258** Lon: **147:05:55.5** Personnel: **42** Start Date: 6/17/13 Area: **FAS**  
**PNHK42** Legal: 1N 3E 27 F Out Date:  
 #258 Owner: PRI Admin: PRI-Private  
 Name: **Kanuti** Cause: Human

Today the fire transitioned to a type 5 incident. One smoldering spot was found. One crew and one overhead were demobed today.



|                       |           |
|-----------------------|-----------|
| Assigned Crews:       | Assigned: |
| Delta # 1 T2          | 6/17      |
| Hooper Bay # 2 Type 2 | 6/21      |
| Huslia # 2 Type 2     | 6/21      |

Daily Report From: 06/28

0.0 Acre Change Since 06/27

**311255** Lat: **64:01:33.0** Status: **S/U** Acres: **216.0** Option: **Limited**  
 Lon: **148:39:36.6** Personnel: **5** Start Date: 6/17/13 Area: **FAS**  
 Legal: 10S 6W 26 F Out Date:  
 #255 Owner: STA Admin: L&W-Lands and Waters  
 Name: **California Creek** Cause: Human

6AL flew in support of Skinny's Fire #311388.

Daily Report From: 06/28

-1,049.0 Acre Change Since 06/27

**HJD1** Lat: **62:30:37.2** Status: **S/U** Acres: **45,951.0** Option: **LIMITED**  
**313145** Lon: **141:24:50.4** Personnel: **29** Start Date: 5/31/13 Area: **TAS**  
**PDHJD1** Legal: 8N 22E 6 C Out Date:  
 #145 Owner: FWS Admin: TER-Tetlin  
 Name: **Chisana River** Cause: Lightning

Higher humidity's and shading due to cloud and smoke cover contributed to reduced fire behavior and growth today. Whiskeytown monitored weather and fire behavior and continued to maintain and improve site protection for identified values at risk. Beaver Creek resources began prepping sites outside the fireguard. Decreased acreage due to more accurate mapping.

Daily Report From: 06/28

17,427.0 Acre Change Since 06/27

**HJC8** Lat: **61:27:19.8** Status: **S/U** Acres: **236,707.0** Option: **Limited**  
**304144** Lon: **155:41:26.4** Personnel: **55** Start Date: 5/31/13 Area: **SWS**  
**PNHJC8** Legal: 16N 36W 23 S Out Date:  
 #144 Owner: BLM Admin: AND-Anchorage District  
 Name: **Lime Hills** Cause: Lightning

Transfer of Command occurred at 0800 6/28/13. Winema IHC continued structure prep along the Stony River. Shageluk secured the perimeter of the 35 acre slop across (S of) the Stony River. On 6/29, half of the Winema crew is moving 12 miles S of the fire into Can Creek drainage to implement structure protection on 5 buildings of an outfitters camp. The Shageluk crew will work the interior of the slop across the river to secure it. The Midnight Suns were moved off of this fire to Fire 443.

|                  |                     |
|------------------|---------------------|
| Assigned Crews:  | Assigned:           |
| Midnight Sun IHC | 6/14 Released: 6/28 |
| Shageluk T 2     | 6/18                |
| Winema IHC       | 6/24                |

Daily Report From: 06/28

0.0 Acre Change Since 06/27

**HK6V** Lat: **62:32:09.6** Status: **S/U** Acres: **159,009.0** Option: **LIMITED**  
**304140** Lon: **156:46:40.8** Personnel: **20** Start Date: 5/31/13 Area: **SWS**  
**PNHK6V** Legal: 28N 41W 13 S Out Date:  
# 140 Owner: STA Admin: L&W-Lands and Waters  
Name: **Moore Creek** Cause: Lightning

Active fire behavior on 20% of the perimeter on the NE, NW and SW flanks with higher temps and lower Rh's. Interior pockets burning out, backing with 1 to 2' flame lengths and single tree torching. Afternoon clouds and light precipitation in the area limited fire growth potential. One squad of the Yukon Crew loaned to another Area fire.

Assigned Crews: Assigned:  
Yukon Type 2 IA 6/22

### Unstaffed - AFS

Daily Report From: 06/28

2,490.0 Acre Change Since 06/27

**HL7T** Lat: **64:18:10.8** Status: **U/U** Acres: **2,500.0** Option: **LIMITED**  
Lon: **153:02:11.4** Start Date: 6/27/13 Area: **TAD**  
**PDHL7T** Legal: 014S 029E 01 K Out Date:  
# 454 Owner: BLM Admin: NOD-Fairbanks District  
Name: **Titna** Cause: Lightning

At 2003 this fire was observed by 114MN. It was reported to be actively burning in black spruce and had slopped over a river into an old burn area. At 2100 personnel on N9011N reported the fire was 95% active, running, backing and torching in mixed spruce with 1-80 foot flame lengths. North winds were 5-7 under 100% cloud cover. The fire is moving to the south at a moderate rate. The fire remains in monitor status.

Daily Report From: 06/28

-339.0 Acre Change Since 06/27

**HL7M** Lat: **63:26:27.5** Status: **U/U** Acres: **1,500.0** Option: **LIMITED**  
**GAD-451** Lon: **157:48:17.3** Start Date: 6/27/13 Area: **GAD**  
**PDHL7M** Legal: 24S 5E 1 K Out Date:  
# 451 Owner: FWS Admin: INR-Innokko  
Name: **Hammer Creek** Cause: Lightning

J-07 flew over the fire today estimating the size at 1500 acres (-339). Burning in Black Spruce with 100% active perimeter, spotting 1/4 mile.

Daily Report From: 06/28

-120.0 Acre Change Since 06/27

**HL6V** Lat: **64:22:33.4** Status: **U/U** Acres: **80.0** Option: **Limited**  
**GAD-439** Lon: **157:08:22.0** Start Date: 6/27/13 Area: **GAD**  
**PDHL6V** Legal: 13S 9E 17 K Out Date:  
# 439 Owner: BLM Admin: AND-Anchorage District  
Name: **Branch Creek** Cause: Lightning

At 1700 the fire was flown by J-07. The fire was approximately 80 acres in size, 80% active and burning primarily in black spruce. The most recent observation indicated that the fire was 80 acres in size. (-120)

Daily Report From: 06/28

980.0 Acre Change Since 06/27

**HL50** Lat: **63:36:06.6** Status: **U/U** Acres: **1,000.0** Option: **LIMITED**  
**GAD-432** Lon: **156:29:07.8** Start Date: 6/26/13 Area: **GAD**  
**PDHL50** Legal: 22S 12E 12 K Out Date:  
# 432 Owner: FWS Admin: INR-Innokko  
Name: **Four Mile Creek** Cause: Lightning

J-07 flew over the fire today estimating the size at 1,000 acres (+980). 30% active perimeter burning in Black Spruce and mixed hardwoods. Most of the activity was in the hardwoods where it was smoldering and creeping.

---

Daily Report From: 06/28

**0.0 Acre Change Since 06/27**

**HL5W** Lat: **63:39:54.6** Status: **U/U** Acres: **0.1** Option: **LIMITED**  
Lon: **150:04:42.6** Start Date: 6/26/13 Area: **TAD**  
Legal: 014S 013W 33 F Out Date:  
#431 Owner: NPS Admin: DEP-Denali  
Name: **Wyoming Hills** Cause: Lightning

Denali NP personnel observed the fire. No smokes were observed. It remains in monitor status.

---

Daily Report From: 06/28

**0.7 Acre Change Since 06/27**

**HL5X** Lat: **63:49:00.0** Status: **U/U** Acres: **1.0** Option: **LIMITED**  
Lon: **150:11:00.0** Start Date: 6/26/13 Area: **TAD**  
Legal: 013S 014W 01 F Out Date:  
#430 Owner: NPS Admin: DEP-Denali  
Name: **Wigand Creek** Cause: Lightning

Denali NP personnel monitored the fire. No smokes were observed. It remains in monitor status.

---

Daily Report From: 06/28

**47.8 Acre Change Since 06/27**

**HL5V** Lat: **63:41:57.0** Status: **U/U** Acres: **48.0** Option: **LIMITED**  
Lon: **150:08:59.0** Start Date: 6/26/13 Area: **TAD**  
Legal: 014S 013W 18 F Out Date:  
#429 Owner: NPS Admin: DEP-Denali  
Name: **Toklat River East** Cause: Lightning

The fire was observed by Denali NP personnel. The perimeter was mapped. Some smokes were observed. It remains in monitor status.

---

Daily Report From: 06/28

**0.0 Acre Change Since 06/27**

**GAD-405** Lat: **64:37:52.2** Status: **U/U** Acres: **3.0** Option: **Modified**  
Lon: **160:23:26.4** Start Date: 6/25/13 Area: **GAD**  
Legal: 10S 9w 12 K Out Date:  
#405 Owner: BLM Admin: NOD-Northern District  
Name: **Shaktoolik River #2** Cause: Lightning

The fire was not flown.

---

Daily Report From: 06/28

**0.0 Acre Change Since 06/27**

**HL36** Lat: **64:35:00.0** Status: **U/U** Acres: **15.0** Option: **Modified**  
**GAD-403** Lon: **160:34:03.0** Start Date: 6/25/13 Area: **GAD**  
**PDHL36** Legal: 10S 10W 36 Out Date:  
#403 Owner: BLM Admin: NOD-Northern District  
Name: **Christmas Mountain** Cause: Lightning

The fire was not flown.



---

Daily Report From: 06/28

0.0 Acre Change Since 06/27

**HL33** Lat: **64:35:00.0** Status: **U/U** Acres: **1.7** Option: **Limited**  
**GAD-399** Lon: **156:50:00.0** Start Date: 6/25/13 Area: **GAD**  
**PDHL33** Legal: 010S 010E 34 K Out Date:  
# 399 Owner: NCA Admin: Doyon Regional Corporation  
Name: **Kala Slough** Cause: Lightning

The fire was not flown.

---

Daily Report From: 06/28

0.0 Acre Change Since 06/27

**HL32** Lat: **63:31:00.0** Status: **U/U** Acres: **0.5** Option: **LIMITED**  
Lon: **151:00:00.0** Start Date: 6/25/13 Area: **TAD**  
Legal: 016S 018W 23 F Out Date:  
# 398 Owner: NPS Admin: DEP-Denali  
Name: **Brooker Mountain** Cause: Lightning

Denali NP personnel reconned fire by air. The coordinates were corrected. No fire activity or smoke observed. It remains in monitor status.

---

Daily Report From: 06/28

0.0 Acre Change Since 06/27

**HL3W** Lat: **63:59:00.0** Status: **U/U** Acres: **3.0** Option: **LIMITED**  
Lon: **150:37:00.0** Start Date: 6/25/13 Area: **TAD**  
Legal: 011S 016W 01 F Out Date:  
# 394 Owner: NPS Admin: DEP-Denali  
Name: **Sandless Lake** Cause: Lightning

The fire was last observed on 6/25. It remains in monitor status.

---

Daily Report From: 06/28

0.0 Acre Change Since 06/27

**HL3M** Lat: **65:46:16.7** Status: **U/U** Acres: **700.0** Option: **Limited**  
**GAD-389** Lon: **155:12:39.8** Start Date: 6/25/13 Area: **GAD**  
**PDHL3M** Legal: 004N 018E 06 K Out Date:  
# 389 Owner: FWS Admin: KUR-Koyukuk  
Name: **Nayuka River** Cause: Lightning

The fire was not flown.

---

Daily Report From: 06/28

0.0 Acre Change Since 06/27

**HL1N** Lat: **66:52:00.0** Status: **U/U** Acres: **1.5** Option: **LIMITED**  
Lon: **148:47:30.4** Start Date: 6/24/13 Area: **UYD**  
Legal: 024N 006W 35 F Out Date:  
# 381 Owner: FWS Admin: YFR-Yukon Flats  
Name: **Hardpac Creek** Cause: Lightning

This fire was last monitored on 6/24 and remains in monitor status.

---

Daily Report From: 06/28

**0.0 Acre Change Since 06/27**

**HL1C** Lat: **66:12:02.0** Status: **U/C** Acres: **3.0** Option: **FULL**  
Lon: **145:49:41.0** Start Date: 6/24/13 Area: **UYD**  
Legal: 016N 009E 22 F Out Date:  
#378 Owner: NCA Admin: BirchCreek  
Name: **Three Lakes** Cause: Lightning

This fire remains in monitor status.

---

Daily Report From: 06/28

**0.0 Acre Change Since 06/27**

**HL07** Lat: **64:05:52.2** Status: **U/U** Acres: **4,200.0** Option: **LIMITED**  
Lon: **151:35:13.8** Start Date: 6/24/13 Area: **TAD**  
**PDHL07** Legal: 009S 021W 36 F Out Date:  
#376 Owner: BLM Admin: NOD-Fairbanks District  
Name: **Dead Fish Lake** Cause: Lightning

The Type 3 Team located at Lake Minchumina is managing Fire 359, Fire 360, and Fire 376. This fire is currently unstaffed and will be monitored for future actions. Fire behavior today was seen as running torching and spotting.

---

Daily Report From: 06/28

**0.0 Acre Change Since 06/27**

**HLP0** Lat: **66:40:45.0** Status: **U/U** Acres: **1.0** Option: **LIMITED**  
Lon: **146:40:13.0** Start Date: 6/23/13 Area: **UYD**  
Legal: 021N 005E 04 F Out Date:  
#372 Owner: FWS Admin: YFR-Yukon Flats  
Name: **Hadweenzic** Cause: Lightning

This fire was last monitored on 6/24 and remains in monitor status.

---

Daily Report From: 06/28

**0.0 Acre Change Since 06/27**

**HLZ3** Lat: **67:02:15.0** Status: **U/U** Acres: **1,000.0** Option: **LIMITED**  
Lon: **147:19:59.0** Start Date: 6/23/13 Area: **UYD**  
Legal: 026N 002E 33 F Out Date:  
#370 Owner: FWS Admin: YFR-Yukon Flats  
Name: **Chandalar** Cause: Lightning

From 11N, fire 100% active, significant growth although hard to judge size through the smoke.

---

Daily Report From: 06/28

**1,000.0 Acre Change Since 06/27**

**HLV5** Lat: **65:36:04.8** Status: **U/U** Acres: **3,500.0** Option: **LIMITED**  
**GAD-363** Lon: **159:38:16.8** Start Date: 6/23/13 Area: **GAD**  
**PDHLV5** Legal: 2N 5W 11 K Out Date:  
#363 Owner: BLM Admin: NOD-Northern District  
Name: **South Fork** Cause: Lightning

Fire was flown by 4MN at 1502. Fire increased 1,000 acres in size to 3500 acres. 30% active perimeter, creeping and backing. It held on the South Fork Buckland Creek and has backed into the wind to within 1/2 mile of No Name Creek. North flank extends 4.8 mile to the South Flank.

---

Daily Report From: 06/28

0.0 Acre Change Since 06/27

**HLQ9** Lat: **64:26:23.6** Status: **U/U** Acres: **21.0** Option: **Limited**  
**GAD-356** Lon: **157:36:33.8** Start Date: 6/22/13 Area: **GAD**  
Legal: 12S 6E 23 K Out Date:  
# 356 Owner: FWS Admin: INR-Innokoko  
Name: **Pike Trap Lake** Cause: Lightning

The fire was not flown.

---

Daily Report From: 06/28

0.0 Acre Change Since 06/27

**HLM6** Lat: **63:44:00.0** Status: **U/U** Acres: **60.0** Option: **LIMITED**  
Lon: **151:09:00.0** Start Date: 6/21/13 Area: **TAD**  
Legal: 014S 019W 01 F Out Date:  
# 350 Owner: NPS Admin: DEP-Denali  
Name: **Bear Creek** Cause: Lightning

The fire was last observed on 6/24. The fire was 20% active with no visible flames and remains in monitor status.

---

Daily Report From: 06/28

0.0 Acre Change Since 06/27

**HLM4** Lat: **66:44:27.0** Status: **U/U** Acres: **8,900.0** Option: **LIMITED**  
**331348** Lon: **153:39:00.0** Start Date: 6/21/13 Area: **TAD**  
Legal: 016N 024E 34 K Out Date:  
# 348 Owner: STA Admin: L&W  
Name: **Siruk Creek** Cause: Lightning

The fire was flown by zone surveillance aircraft N309VS. Fire behavior was reported to be creeping, no visible flames with 2% of the perimeter active. It remains in monitor status.

---

Daily Report From: 06/28

0.0 Acre Change Since 06/27

**HLL4** Lat: **64:15:00.0** Status: **U/U** Acres: **24,000.0** Option: **LIMITED**  
Lon: **154:18:00.0** Start Date: 6/21/13 Area: **TAD**  
Legal: 011S 022E 29 K Out Date:  
# 342 Owner: FWS Admin: NOR-Nowitna  
Name: **Sulatna River** Cause: Lightning

The fire remains in monitor status.

---

Daily Report From: 06/28

0.0 Acre Change Since 06/27

**HLL5** Lat: **67:24:43.4** Status: **U/U** Acres: **0.5** Option: **FULL**  
Lon: **146:19:00.4** Start Date: 6/21/13 Area: **UYD**  
Legal: 030N 006E 24 F Out Date:  
# 341 Owner: NCA Admin: Venetie  
Name: **East Fork** Cause: Lightning

Personnel on H-500EH report no activity or growth on 6/27. The fire remains in monitor status.

---

Daily Report From: 06/28

**0.4 Acre Change Since 06/27**

**HLK4** Lat: **67:28:49.9** Status: **U/U** Acres: **0.5** Option: **FULL**  
Lon: **145:45:23.1** Start Date: 6/21/13 Area: **UYD**  
Legal: 031N 009E 28 F Out Date:  
# 337 Owner: NCA Admin: Venetic  
Name: **Sable Creek** Cause: Lightning

An undated fire detection report has the fire at .5 acres and that it was receiving heavy rain. The report has a FAXd date of 6/26

---

Daily Report From: 06/28

**0.0 Acre Change Since 06/27**

**HLF4** Lat: **66:59:10.8** Status: **U/U** Acres: **3.0** Option: **LIMITED**  
Lon: **148:41:16.2** Start Date: 6/20/13 Area: **UYD**  
Legal: 025N 005W 17 F Out Date:  
# 331 Owner: FWS Admin: YFR-Yukon Flats  
Name: **Trout Creek** Cause: Lightning

This fire was last monitored on 6/24 and remains in monitor status.

---

Daily Report From: 06/28

**0.0 Acre Change Since 06/27**

**HLE6** Lat: **67:12:33.0** Status: **U/U** Acres: **2,100.0** Option: **LIMITED**  
**331328** Lon: **151:47:03.6** Start Date: 6/20/13 Area: **TAD**  
**PDHEL6** Legal: 028N 019W 32 F Out Date:  
# 328 Owner: STA Admin: L&W  
Name: **Timber Creek** Cause: Lightning

The fire was last observed on 6/26. The fire perimeter was 60% active with a low rate of spread. The fire remains in monitor status.

---

Daily Report From: 06/28

**0.0 Acre Change Since 06/27**

**HLE7** Lat: **67:22:57.0** Status: **U/C** Acres: **752.0** Option: **FULL**  
**332326** Lon: **145:39:14.4** Start Date: 6/20/13 Area: **UYD**  
Legal: 030N 009E 36 F Out Date:  
# 326 Owner: NCA Admin: Venetic  
Name: **Marten Creek** Cause: Lightning

This fire was last observed on 6/26 and remains in monitor status.

---

Daily Report From: 06/28

**0.0 Acre Change Since 06/27**

**HLE3** Lat: **66:08:00.0** Status: **U/U** Acres: **2.0** Option: **LIMITED**  
Lon: **142:52:08.0** Start Date: 6/20/13 Area: **UYD**  
Legal: 015N 023E 15 F Out Date:  
# 324 Owner: FWS Admin: YFR-Yukon Flats  
Name: **Little Black** Cause: Lightning

Personnel on N9011N could not locate the this fire on 6/23. This fire remains in monitor status.

---

Daily Report From: 06/28

**0.0 Acre Change Since 06/27**

**HLE2** Lat: **66:13:22.0** Status: **U/U** Acres: **1.0** Option: **LIMITED**  
Lon: **142:39:09.0** Start Date: 6/20/13 Area: **UYD**  
Legal: 016N 024E 10 F Out Date:  
# 322 Owner: FWS Admin: YFR-Yukon Flats  
Name: **Yukon Flats 1** Cause: Lightning

This fire was last monitored on 6/23 and remains in monitor status.

---

Daily Report From: 06/28

**0.0 Acre Change Since 06/27**

**HLE1** Lat: **66:23:14.0** Status: **U/U** Acres: **0.1** Option: **LIMITED**  
Lon: **151:00:01.0** Start Date: 6/20/13 Area: **TAD**  
Legal: 018N 016W 16 F Out Date:  
# 321 Owner: BLM Admin: NOD  
Name: **Kanuti River 2** Cause: Lightning

The fire was last observed on 6/27 by zone surveillance aircraft N309VS reported the fire to be inactive. It remains in monitor status.

---

Daily Report From: 06/28

**0.0 Acre Change Since 06/27**

**HLD7** Lat: **66:20:46.8** Status: **U/U** Acres: **426.0** Option: **LIMITED**  
Lon: **150:57:04.8** Start Date: 6/20/13 Area: **TAD**  
Legal: 018N 016W 34 F Out Date:  
# 319 Owner: BLM Admin: NOD  
Name: **Kanuti River 1** Cause: Lightning

The fire was last observed on 6/27 by zone surveillance aircraft N309VS reported the perimeter to be 60% active, smoldering and creeping and spreading to the west. The fire remains in monitor status.

---

Daily Report From: 06/28

**0.0 Acre Change Since 06/27**

**HLE0** Lat: **69:03:00.0** Status: **U/U** Acres: **750.0** Option: **Limited**  
**GAD-318** Lon: **156:09:00.0** Start Date: 6/20/13 Area: **GAD**  
Legal: 4S 18W 35 Out Date:  
# 318 Owner: BLM Admin: NOD-Northern District  
Name: **Awuna River 1** Cause: Lightning

The fire was not flown.

---

Daily Report From: 06/28

**0.0 Acre Change Since 06/27**

**HLD8** Lat: **65:57:00.0** Status: **U/U** Acres: **0.3** Option: **LIMITED**  
Lon: **145:46:00.0** Start Date: 6/20/13 Area: **UYD**  
Legal: 013N 009E 13 F Out Date:  
# 317 Owner: FWS Admin: YFR-Yukon Flats  
Name: **West Crazy Mountains** Cause: Lightning

The fire was last observed on 6/20 and remains in monitor status.

---

Daily Report From: 06/28

**0.0 Acre Change Since 06/27**

**HLD6** Lat: **65:54:54.0** Status: **U/U** Acres: **20.0** Option: **LIMITED**  
Lon: **141:23:29.0** Start Date: 6/20/13 Area: **UYD**  
Legal: 013N 030E 34 F Out Date:  
#316 Owner: BLM Admin: NOD  
Name: **Bull Creek** Cause: Lightning

The fire was last observed on 6/23. The fire remains in monitor status.

---

Daily Report From: 06/28

**0.0 Acre Change Since 06/27**

**HLD5** Lat: **66:04:58.0** Status: **U/U** Acres: **2,500.0** Option: **LIMITED**  
Lon: **150:49:08.0** Start Date: 6/20/13 Area: **TAD**  
Legal: 015N 015W 31 F Out Date:  
#315 Owner: BLM Admin: NOD  
Name: **Ray River 2** Cause: Lightning

The fire was last flown by zone surveillance aircraft N309VS on 6/27. It was 40% active, smoldering and creeping in multiple fingers under an 80% cloud cover. It remains in monitor status.

---

Daily Report From: 06/28

**2,499.8 Acre Change Since 06/27**

**HLD4** Lat: **66:03:34.0** Status: **U/U** Acres: **2,500.0** Option: **LIMITED**  
Lon: **150:58:27.0** Start Date: 6/20/13 Area: **TAD**  
Legal: 014N 016W 08 F Out Date:  
#314 Owner: BLM Admin: NOD  
Name: **Ray River 1** Cause: Lightning

The fire was last observed on 6/27 by personnel on surveillance aircraft N309VS. No smokes were visible. The fire remains in monitor status.

---

Daily Report From: 06/28

**0.0 Acre Change Since 06/27**

**HLD3** Lat: **69:02:45.0** Status: **U/U** Acres: **300.0** Option: **Limited**  
**GAD-311** Lon: **161:33:49.0** Start Date: 6/20/13 Area: **GAD**  
Legal: 5S 41W 2 Out Date:  
#311 Owner: BLM Admin: NOD-Northern District  
Name: **Archimedes** Cause: Lightning

The fire was not flown.

---

Daily Report From: 06/28

**0.0 Acre Change Since 06/27**

**HLD1** Lat: **65:23:52.0** Status: **U/U** Acres: **5.0** Option: **LIMITED**  
Lon: **141:32:20.0** Start Date: 6/20/13 Area: **UYD**  
Legal: 007N 030E 27 F Out Date:  
#310 Owner: NCA Admin: Doyon  
Name: **Nation River** Cause: Lightning

This fire was last monitored on 6/23 and remains in monitor status.

---

Daily Report From: 06/28

**-825.0 Acre Change Since 06/27**

**HLD0** Lat: **69:04:00.0** Status: **U/U** Acres: **300.0** Option: **Limited**  
**GAD-309** Lon: **156:22:00.0** Start Date: 6/20/13 Area: **GAD**  
Legal: 4S 19W 25 Out Date:  
# 309 Owner: BLM Admin: NOD-Northern District  
Name: **Colville** Cause: Human

The fire was not flown.

---

Daily Report From: 06/28

**0.0 Acre Change Since 06/27**

**HLC9** Lat: **65:46:00.0** Status: **U/U** Acres: **1,500.0** Option: **LIMITED**  
Lon: **150:47:00.0** Start Date: 6/20/13 Area: **TAD**  
Legal: 011N 016W 22 F Out Date:  
# 308 Owner: BLM Admin: NOD  
Name: **Big Salt** Cause: Lightning

The fire was last flown on 6/27. N309VS reported that it was smoldering in the valley bottom and active at the south end. The fire remains in monitor status.

---

Daily Report From: 06/28

**0.0 Acre Change Since 06/27**

**HLC8** Lat: **65:46:00.0** Status: **U/U** Acres: **10.0** Option: **LIMITED**  
Lon: **150:51:00.0** Start Date: 6/20/13 Area: **TAD**  
Legal: 011N 016W 22 F Out Date:  
# 307 Owner: BLM Admin: NOD-Fairbanks District  
Name: **Halu Creek** Cause: Lightning

The fire was last flown on 6/24. No smokes were visible. It remains in monitor status.

---

Daily Report From: 06/28

**0.0 Acre Change Since 06/27**

**HLC0** Lat: **67:27:00.0** Status: **U/C** Acres: **107.2** Option: **FULL**  
Lon: **145:32:00.0** Start Date: 6/20/13 Area: **UYD**  
**PDHLC0** Legal: 030N 010E 04 F Out Date:  
# 302 Owner: NCA Admin: Venetie  
Name: **Timber Creek** Cause: Lightning

Fire was demobed today. Remains in monitor status.

---

Daily Report From: 06/28

**0.0 Acre Change Since 06/27**

**HLB6** Lat: **67:28:07.0** Status: **U/C** Acres: **50.0** Option: **FULL**  
**332299** Lon: **146:11:54.0** Start Date: 6/20/13 Area: **UYD**  
**PDHLB6** Legal: 031N 007E 33 F Out Date:  
# 299 Owner: NCA Admin: Venetie  
Name: **Otter Creek** Cause: Lightning

This fire was last monitored on 6/23 and remains in monitor status.

---

Daily Report From: 06/28

**0.0 Acre Change Since 06/27**

**HLA0** Lat: **63:55:48.6** Status: **U/C** Acres: **73.0** Option: **Full**  
**GAD-294** Lon: **160:04:48.0** Start Date: 6/20/13 Area: **GAD**  
**PDHLA0** Legal: 18 S 7 W 20 K Out Date:  
#294 Owner: BLM Admin: AND-Anchorage District  
Name: **Stove Creek** Cause: Lightning

The fire was not flown.

---

Daily Report From: 06/28

**-3,793.0 Acre Change Since 06/27**

**HK9W** Lat: **64:07:16.8** Status: **U/U** Acres: **5,439.0** Option: **Modified**  
**GAD-292** Lon: **160:17:52.8** Start Date: 6/20/13 Area: **GAD**  
**PDHK9W** Legal: 13S 11W 12 Out Date:  
#292 Owner: BLM Admin: AND-Anchorage District  
Name: **Shaktoolik River** Cause: Lightning

The fire was not flown.

---

Daily Report From: 06/28

**0.0 Acre Change Since 06/27**

**HK1A** Lat: **66:59:53.0** Status: **U/C** Acres: **35.0** Option: **FULL**  
**332245** Lon: **146:18:06.0** Start Date: 6/16/13 Area: **UYD**  
**PDHK1A** Legal: 025N 007E 18 F Out Date:  
#245 Owner: NCA Admin: Venetie  
Name: **North Fork Chandalar** Cause: Human

The fire was last observed on 6/20. It remains in monitor status.

---

Daily Report From: 06/28

**0.0 Acre Change Since 06/27**

**HJL6** Lat: **63:59:54.6** Status: **U/U** Acres: **0.1** Option: **LIMITED**  
Lon: **146:24:32.0** Start Date: 6/2/13 Area: **MID**  
Legal: 010S 007E 32 F Out Date:  
#172 Owner: MIL Admin: ARMY  
Name: **Oklahoma 1** Cause: Human

The fire was last observed on 6/18. The fire will remain in monitor status.

---

Daily Report From: 06/28

**0.0 Acre Change Since 06/27**

**HJE0** Lat: **64:42:48.6** Status: **U/U** Acres: **251.6** Option: **LIMITED**  
Lon: **146:26:20.4** Start Date: 6/1/13 Area: **MID**  
Legal: 002S 006E 25 F Out Date:  
#150 Owner: MIL Admin: ARMY  
Name: **Stuart Creek 1** Cause: Human


The fire was last observed on 6/16. The fire remains in monitor status.



---

Daily Report From: 06/28

0.0 Acre Change Since 06/27

**HH8N** Lat: **63:53:47.9** Status: **U/U** Acres: **663.1** Option: **LIMITED**  
Lon: **145:58:20.4** Start Date: 5/30/13 Area: **MID**  
Legal: 012S 009E 03 F Out Date:  
# 117 Owner: MIL Admin: ARMY   
Name: **Mississippi** Cause: Human

The fire was last flown on 6/26. The fire remains in monitor status.

---

Daily Report From: 06/28

0.0 Acre Change Since 06/27

**HC33** Lat: **65:01:37.7** Status: **U/U** Acres: **30.0** Option: **MODIFIED**  
Lon: **141:14:57.3** Start Date: 3/14/13 Area: **UYD**  
Legal: 002N 032E 04 F Out Date:  
# 002 Owner: NCA Admin: Doyon  
Name: **Windfall Mountain** Cause: Lightning

The fire was last observed on 5/31. The fire remains in monitor status.

### Unstaffed - DOF

---

Daily Report From: 06/28

0.0 Acre Change Since 06/27

**313450** Lat: **62:30:10.8** Status: **U/U** Acres: **1.0** Option: **Limited**  
Lon: **141:17:06.0** Start Date: 6/27/13 Area: **TAS**  
Legal: 8N 22E 2 C Out Date:  
# 450 Owner: FWS Admin: TER-Tetlin  
Name: **Wellesley Cabin** Cause: Lightning

Fire was not checked today and shall remain in monitor status.

---

Daily Report From: 06/28

0.0 Acre Change Since 06/27

**313449** Lat: **63:45:57.2** Status: **U/U** Acres: **307.0** Option: **LIMITED**  
Lon: **141:41:43.6** Start Date: 6/27/13 Area: **TAS**  
Legal: 23 19 10 C Out Date:  
# 449 Owner: STA Admin: L&W-Lands and Waters  
Name: **Big Timber Creek** Cause: Lightning

Fire was not flown or checked today and will remain in monitor status.

---

Daily Report From: 06/28

0.0 Acre Change Since 06/27

**313448** Lat: **63:23:10.6** Status: **U/U** Acres: **5,007.0** Option: **LIMITED**  
Lon: **141:23:10.6** Start Date: 6/27/13 Area: **TAS**  
Legal: 18 21 4 C Out Date:  
# 448 Owner: STA Admin: L&W-Lands and Waters  
Name: **South jct Ladue** Cause: Lightning

Fire was not flown or checked and will remain in monitor status.

---

Daily Report From: 06/28

**0.0 Acre Change Since 06/27**

**301445** Lat: **62:41:55.2** Status: **U/C** Acres: **0.5** Option: **Modified**  
Lon: **149:47:20.4** Start Date: 6/27/13 Area: **MSS**  
Legal: 30N 3W 11 S Out Date:  
#445 Owner: STA Admin: L&W-Lands and Waters  
Name: **Baking** Cause: Lightning

The fire was not checked today due to low visibility. It will remain in monitor status.

---

Daily Report From: 06/28

**0.0 Acre Change Since 06/27**

**314444** Lat: **62:41:52.9** Status: **U/U** Acres: **75.0** Option: **LIMITED**  
Lon: **145:11:06.4** Start Date: 6/27/13 Area: **CRS**  
Legal: 11N 1E 34 C Out Date:  
#444 Owner: STA Admin: FOR-Forestry  
Name: **Excelsior** Cause: Lightning

The fire had a lot of fuel burning in the interior but there was very minimal growth on the perimeter.

---

Daily Report From: 06/28

**-189.0 Acre Change Since 06/27**

**HL6D** Lat: **60:16:34.2** Status: **U/U** Acres: **200.0** Option: **Limited**  
**304437** Lon: **153:54:56.4** Start Date: 6/27/13 Area: **SWS**  
Legal: Out Date:  
#437 Owner: NPS Admin: LCP-Lake Clark  
Name: **Currant Creek** Cause: Human

The fire was not flown today and remains in monitor status.

---

Daily Report From: 06/28

**0.0 Acre Change Since 06/27**

**313427** Lat: **62:58:27.1** Status: **U/U** Acres: **0.4** Option: **Full**  
Lon: **141:52:27.7** Start Date: 6/26/13 Area: **TAS**  
Legal: 14N 19E 19 C Out Date:  
#427 Owner: STA Admin: FOR-Forestry  
Name: **Moose Creek** Cause: Lightning

Fire not checked today and will remain in monitor status.

---

Daily Report From: 06/28

**0.0 Acre Change Since 06/27**

**314425** Lat: **62:44:16.9** Status: **U/U** Acres: **1.0** Option: **Limited**  
Lon: **146:07:08.4** Start Date: 6/26/13 Area: **CRS**  
Legal: 11N 5W 14 C Out Date:  
#425 Owner: STA Admin: FOR-Forestry  
Name: **Keg Creek** Cause: Lightning

No smokes or acreage gain were observed.

---

Daily Report From: 06/28

**0.0 Acre Change Since 06/27**

**314424** Lat: **62:40:00.0** Status: **U/U** Acres: **6.0** Option: **Limited**  
Lon: **146:00:00.0** Start Date: 6/26/13 Area: **CRS**  
Legal: 10N 4W 9 C Out Date:  
#424 Owner: STA Admin: FOR-Forestry  
Name: **Fish Lake** Cause: Human

No smokes or acreage gain were observed today.

---

Daily Report From: 06/28

**0.0 Acre Change Since 06/27**

**314420** Lat: **62:42:35.8** Status: **U/U** Acres: **0.2** Option: **Limited**  
Lon: **144:52:26.9** Start Date: 6/26/13 Area: **CRS**  
Legal: 11N 3E 28 C Out Date:  
#420 Owner: STA Admin: FOR-Forestry  
Name: **Sinona Creek** Cause: Lightning

The fire was not flown today.

---

Daily Report From: 06/28

**300.0 Acre Change Since 06/27**

**HL5M** Lat: **62:45:35.9** Status: **U/U** Acres: **400.0** Option: **Limited**  
**314418** Lon: **146:39:35.7** Start Date: 6/26/13 Area: **CRS**  
Legal: 11N 8W 2 C Out Date:  
#418 Owner: STA Admin: FOR-Forestry  
Name: **North Pork Chop** Cause: Lightning

Though the fire perimeter was less active today due to cooler temperatures and higher humidities, it grew during the night as thunder cells moved through the area. Rank 1 and 2 smokes were observed in the interior of the fire.

---

Daily Report From: 06/28

**0.0 Acre Change Since 06/27**

**313416** Lat: **63:20:11.8** Status: **U/C** Acres: **0.1** Option: **Full**  
Lon: **142:38:54.2** Start Date: 6/26/13 Area: **TAS**  
Legal: 18N 14E 13 C Out Date:  
#416 Owner: FWS Admin: TER-Tetlin  
Name: **Porcupine Creek** Cause: Lightning

Fire was not checked today and shall remain in monitor status.

---

Daily Report From: 06/28

**0.0 Acre Change Since 06/27**

**311412** Lat: **64:54:52.8** Status: **U/C** Acres: **0.2** Option: **Critical**  
Lon: **147:44:47.7** Start Date: 6/26/13 Area: **FAS**  
Legal: 001N 001W 16 F Out Date:  
#412 Owner: PRI Admin: PRI-Private  
Name: **Skiboot** Cause: Human

The fire was checked today, no heat found, will remain in monitor status.

---

Daily Report From: 06/28

**0.0 Acre Change Since 06/27**

**304409** Lat: **63:42:39.0** Status: **U/U** Acres: **0.1** Option: **Limited**  
Lon: **155:27:16.2** Start Date: 6/26/13 Area: **SWS**  
Legal: 20S 17E 36 K Out Date:  
#409 Owner: STA Admin: L&W-Lands and Waters  
Name: **Susulatna** Cause: Lightning

The fire was flown by detection aircraft N222ME. No heat or smokes were observed, and the fire will remain in monitor status.

---

Daily Report From: 06/28

**0.0 Acre Change Since 06/27**

**305408** Lat: **59:16:10.8** Status: **U/C** Acres: **0.1** Option: **FULL**  
Lon: **135:27:10.2** Start Date: 6/25/13 Area: **HNS**  
Legal: 30S 59E 15 C Out Date:  
#408 Owner: MIL Admin: ARMY-U.S. Army  
Name: **Tank Farm Lightning** Cause: Lightning

The fire remains in monitor status.

---

Daily Report From: 06/28

**0.0 Acre Change Since 06/27**

**HL8Y** Lat: **61:34:54.9** Status: **U/C** Acres: **0.2** Option: **Critical**  
**301407** Lon: **149:54:22.9** Start Date: 6/26/13 Area: **MSS**  
**PNHL8Y** Legal: 17N 4W 12 S Out Date:  
#407 Owner: NCA Admin: Ciri Corporation  
Name: **Horseshoe Lake** Cause: Human

The fire was not checked today and remains in monitor status.

---

Daily Report From: 06/28

**0.0 Acre Change Since 06/27**

**HL39** Lat: **61:57:34.5** Status: **U/C** Acres: **1.3** Option: **Full**  
**301404** Lon: **149:51:53.0** Start Date: 6/25/13 Area: **MSS**  
Legal: 22N 3W 32 S Out Date:  
#404 Owner: NCA Admin: NCA-Other  
Name: **Kashwitna** Cause: Human

The fire was not checked and remains in monitor status.

---

Daily Report From: 06/28

**0.0 Acre Change Since 06/27**

**314395** Lat: **62:50:08.5** Status: **U/U** Acres: **4.0** Option: **Limited**  
Lon: **147:09:13.0** Start Date: 6/25/13 Area: **CRS**  
Legal: 32N 12E 26 S Out Date:  
#395 Owner: BLM Admin: GLD-Glenallen District  
Name: **Maclareen** Cause: Lightning

There were several smokes along the northern perimeter, with no significant growth.

---

Daily Report From: 06/28

**0.0 Acre Change Since 06/27**

**HL3X** Lat: **64:53:39.7** Status: **U/C** Acres: **5.0** Option: **Critical**  
**311392** Lon: **147:24:19.8** Start Date: 6/25/13 Area: **FAS**  
**PNHL3X** Legal: 1N 2E 30 F Out Date:  
# 392 Owner: PRI Admin: PRI-Private  
Name: **Florice** Cause: Human

The fire was checked today, no heat found, fire will remain in monitor status.

---

Daily Report From: 06/28

**0.0 Acre Change Since 06/27**

**305391** Lat: **59:13:53.0** Status: **U/C** Acres: **0.1** Option: **LIMITED**  
Lon: **135:36:01.0** Start Date: 6/25/13 Area: **HNS**  
Legal: 30S 58E 34 C Out Date:  
# 391 Owner: STA Admin: FOR-Forestry  
Name: **6 Mile Lightning** Cause: Lightning

The fire will remain in monitor status.

---

Daily Report From: 06/28

**0.0 Acre Change Since 06/27**

**303390** Lat: **57:31:32.9** Status: **U/C** Acres: **0.1** Option: **Critical**  
Lon: **154:01:37.9** Start Date: 6/25/13 Area: **KKS**  
Legal: 30S 30W 36 S Out Date:  
# 390 Owner: NCA Admin: NCA-Other  
Name: **Larsen Bay Dump** Cause: Human

The fire remains in monitor status.

---

Daily Report From: 06/28

**0.0 Acre Change Since 06/27**

**313386** Lat: **63:24:17.6** Status: **U/U** Acres: **880.0** Option: **LIMITED**  
Lon: **141:31:25.5** Start Date: 6/25/13 Area: **TAS**  
Legal: 19 20 23 C Out Date:  
# 386 Owner: STA Admin: L&W-Lands and Waters  
Name: **Ladue Fork** Cause: Lightning

Fire was not flown today and shall remain in monitor status.

---

Daily Report From: 06/28

**0.0 Acre Change Since 06/27**

**304379** Lat: **63:31:41.0** Status: **U/U** Acres: **398.0** Option: **Limited**  
Lon: **154:21:14.1** Start Date: 6/24/13 Area: **SWS**  
Legal: 023S 023E 01 K Out Date:  
# 379 Owner: NCA Admin: Doyon Regional Corporation  
Name: **Von Frank** Cause: Lightning

No visible smokes observed when flown by detection today. Will continue to monitor.

---

Daily Report From: 06/28

**0.0 Acre Change Since 06/27**

**311366** Lat: **64:02:26.4** Status: **U/U** Acres: **5.0** Option: **Limited**  
Lon: **148:40:37.8** Start Date: 6/23/13 Area: **FAS**  
Legal: 10S 6W 1 F Out Date:  
#366 Owner: STA Admin: L&W-Lands and Waters  
Name: **Iron Creek** Cause: Human

This fire was not checked today, will remain in monitor status.

---

Daily Report From: 06/28

**0.0 Acre Change Since 06/27**

**HLS2** Lat: **63:51:09.6** Status: **U/U** Acres: **8,513.0** Option: **Limited**  
**313357** Lon: **143:43:36.0** Start Date: 6/22/13 Area: **TAS**  
Legal: 24N 9E 20 C Out Date:  
#357 Owner: STA Admin: FOR-Forestry  
Name: **Billy Creek** Cause: Lightning

Fire was not flown today and shall remain in monitor status.

---

Daily Report From: 06/28

**93.0 Acre Change Since 06/27**

**HLM2** Lat: **60:48:22.4** Status: **U/U** Acres: **730.0** Option: **Limited**  
**304347** Lon: **159:39:05.1** Start Date: 6/21/13 Area: **SWS**  
Legal: 9N 59W 25 S Out Date:  
#347 Owner: STA Admin: L&W-Lands and Waters  
Name: **Wilhelmina** Cause: Lightning

Minor acreage gain since last flown. No smokes or activity when flown by detection 6/28. Will continue to monitor.

---

Daily Report From: 06/28

**0.0 Acre Change Since 06/27**

**313300** Lat: **64:00:00.0** Status: **U/U** Acres: **5.0** Option: **Limited**  
Lon: **141:25:00.0** Start Date: 6/20/13 Area: **TAS**  
Legal: 25 19E 23 C Out Date:  
#300 Owner: STA Admin: L&W-Lands and Waters  
Name: **Dennison Fork** Cause: Lightning

Fire was not flown or checked and shall remain in monitor status.

---

Daily Report From: 06/28

**0.0 Acre Change Since 06/27**

**HK86** Lat: **61:46:39.6** Status: **U/C** Acres: **8.0** Option: **Full**  
**304287** Lon: **158:13:32.4** Start Date: 6/19/13 Area: **SWS**  
Legal: 20N 49w 31 S Out Date:  
#287 Owner: NCA Admin: NCA-Other  
Name: **Jungjuk Creek** Cause: Lightning

No smokes or activity when flown by detection 6/28. Will continue to monitor.

---

Daily Report From: 06/28

**0.0 Acre Change Since 06/27**

**304279** Lat: **60:02:40.2** Status: **U/U** Acres: **2,447.0** Option: **Limited**  
Lon: **155:34:27.4** Start Date: 6/19/13 Area: **SWS**  
Legal: 03S 37W 36 S Out Date:  
#279 Owner: STA Admin: L&W-Lands and Waters  
Name: **Chulitna** Cause: Lightning

The fire was not flown today, and remains in monitor status.

---

Daily Report From: 06/28

**0.0 Acre Change Since 06/27**

**304278** Lat: **60:09:51.7** Status: **U/U** Acres: **12,853.0** Option: **Limited**  
Lon: **155:30:10.7** Start Date: 6/19/13 Area: **SWS**  
Legal: 36N 36W 22 S Out Date:  
#278 Owner: STA Admin: L&W-Lands and Waters  
Name: **Nikubuma Lake** Cause: Lightning

The fire was not flown today, and remains in monitor status.

---

Daily Report From: 06/28

**0.0 Acre Change Since 06/27**

**HK6Z** Lat: **61:02:32.4** Status: **U/U** Acres: **20,034.0** Option: **Limited**  
**304275** Lon: **154:11:20.4** Start Date: 6/18/13 Area: **SWS**  
**PNHK6Z** Legal: 11N 28W 23 S Out Date:  
#275 Owner: NPS Admin: LCP-Lake Clark  
Name: **Kristin Creek** Cause: Lightning

Fire was demobed today and placed in monitor status. Structure protection fire fighting equipment was left in place.

---

Daily Report From: 06/28

**0.0 Acre Change Since 06/27**

**HK58** Lat: **63:52:07.2** Status: **U/C** Acres: **40.0** Option: **Full**  
**311271** Lon: **148:44:48.0** Start Date: 6/18/13 Area: **FAS**  
**PNHK58** Legal: 12S 6W 16 F Out Date:  
#271 Owner: STA Admin: L&W-Lands and Waters  
Name: **Moody Creek** Cause: Human

This fire was not checked today, will remain in monitor status.

---

Daily Report From: 06/28

**0.0 Acre Change Since 06/27**

**311256** Lat: **64:00:31.2** Status: **U/U** Acres: **2.0** Option: **Limited**  
Lon: **148:45:22.2** Start Date: 6/17/13 Area: **FAS**  
Legal: 10S 06W 33 F Out Date:  
#256 Owner: STA Admin: L&W-Lands and Waters  
Name: **Elsie Creek** Cause: Human

This fire was not checked today, will remain in monitor status.

---

Daily Report From: 06/28

0.0 Acre Change Since 06/27

**HK2M** Lat: **64:24:16.7** Status: **U/C** Acres: **20.0** Option: **Critical**  
**311248** Lon: **146:56:52.1** Start Date: 6/16/13 Area: **FAS**  
**PNHK2M** Legal: 6S 4E 9 F Out Date:  
#248 Owner: PRI Admin: PRI-Private  
Name: **Old Valdez Trail** Cause: Human

Zulu squad checked the fire today, no heat found.

---

Daily Report From: 06/28

0.0 Acre Change Since 06/27

**311247** Lat: **64:01:01.8** Status: **U/U** Acres: **200.0** Option: **Limited**  
Lon: **148:41:46.8** Start Date: 6/16/13 Area: **FAS**  
Legal: 10S 6W 27 F Out Date:  
#247 Owner: STA Admin: L&W-Lands and Waters  
Name: **Tatlanika Creek** Cause: Human

This fire was not checked today and will remain in monitor status.

---

Daily Report From: 06/28

0.0 Acre Change Since 06/27

**HJA8** Lat: **63:10:29.0** Status: **U/C** Acres: **2,256.0** Option: **Full**  
**313137** Lon: **141:57:41.0** Start Date: 5/31/13 Area: **TAS**  
**PNHJA8** Legal: 15 19 14 C Out Date:  
#137 Owner: NCA Admin: Doyon Regional Corporation  
Name: **Bitter Creek** Cause: Lightning

Fire was not flown or checked and shall remain in monitor status.

---

Daily Report From: 06/28

0.0 Acre Change Since 06/27

**HH5F** Lat: **63:55:17.8** Status: **U/C** Acres: **238.0** Option: **FULL**  
**311088** Lon: **148:51:41.7** Start Date: 5/27/13 Area: **FAS**  
Legal: 11S 7W 33 F Out Date:  
#088 Owner: PRI Admin: PRI-Private  
Name: **Louise Creek** Cause: Human

Due to visibility this fire was not checked today and will remain in monitor status.

---

Daily Report From: 06/28

0.0 Acre Change Since 06/27

**301011** Lat: **61:43:57.2** Status: **U/C** Acres: **0.1** Option: **Critical**  
Lon: **149:01:42.4** Start Date: 4/27/13 Area: **MSS**  
Legal: 19 N 2 E 14 S Out Date:  
#011 Owner: STA Admin: L&W-Lands and Waters  
Name: **Buffalo Mine Coal Seam 2013** Cause: Human

The fire was not checked today and remains in monitor status.

Unstaffed - USFS



Daily Report From: 06/28

0.0 Acre Change Since 06/27

CGF-355      Lat: **60:28:05.6**      Status: **U/C**      Acres: **0.7**      Option: **FULL**  
PNHLQ6      Lon: **149:21:34.4**      Start Date: 6/22/13      Area: **CGF**  
#355      Legal: 4N 1W 1 S      Out Date:  
Owner: STA      Admin: L&W-Lands and Waters  
Name: **Upper Trail Lake**      Cause: Human

The fire remains in monitor status.

## Prescribed - AFS

Daily Report From: 06/28

0.0 Acre Change Since 06/26

AB19      Lat: **64:41:45.0**      Status: **RX**      Acres: **236.0**      Option: **PRESCRIBED**  
Lon: **146:58:51.0**      Start Date: 5/24/13      Area: **MID**  
Legal: 002S 004E 32 F      Out Date:  
#B19      Owner: MIL      Admin: ARMY  
Name: **MID Moose Creek RX**      Cause: Prescribed

This fire was last observed on 6/25. The fire will remain in monitor status.

### *NO Daily Reports*

No Acreage Reported

AA06      Lat: **64:40:48.0**      Status:      Acres:      Option: **PRESCRIBED**  
Lon: **146:50:30.0**      Start Date: 5/10/13      Area: **MID**  
Legal: 003S 004E 01 F      Out Date:  
#A06      Owner: MIL      Admin: ARMY  
Name: **YTA Grouse Habitat Prescribed Bu**      Cause: Prescribed

## Out - AFS

Daily Report From: 06/28

0.0 Acre Change Since 06/27

HL35      Lat: **63:27:00.0**      Status: **Out**      Acres: **2.0**      Option: **LIMITED**  
Lon: **150:49:00.0**      Start Date: 6/25/13      Area: **TAD**  
Legal: 017S 017W 09 F      Out Date: 6/28/13  
#400      Owner: NPS      Admin: DEP-Denali  
Name: **Xerxes**      Cause: Lightning

This fire is called out at 1658

## Out - DOF

Daily Report From: 06/28

0.1 Acreage On 06/28

HL8L      Lat: **63:15:35.6**      Status: **Out**      Acres: **0.1**      Option: **Modified**  
301460      Lon: **149:14:58.3**      Start Date: 6/26/13      Area: **MSS**  
Legal: 19S 9W 15 S      Out Date: 6/28/13  
#460      Owner: NCA      Admin: NCA-Other  
Name: **Mile 195 Parks**      Cause: Human

The fire was discovered by Forestry personnel. The fire was caused by a plane crash that started 3-4 smoldering spots. The fire was extinguished with fedcos and declared out.

Daily Report From: 06/28

0.0 Acre Change Since 06/27

**301446** Lat: **62:21:40.9** Status: **Out** Acres: **0.3** Option: **Modified**  
 Lon: **149:45:40.1** Start Date: 6/27/13 Area: **MSS**  
 Legal: 26N 2W 11 S Out Date: 6/28/13  
 #446 Owner: STA Admin: L&W-Lands and Waters  
 Name: **Sheep River** Cause: Lightning

The Mat-Su short squad worked the fire throughout the daahy and declared it out at 1519. All personnel were demobilized.

Daily Report From: 06/28

0.0 Acre Change Since 06/27

**301440** Lat: **62:23:53.5** Status: **Out** Acres: **0.2** Option: **Full**  
 Lon: **150:00:19.5** Start Date: 6/26/13 Area: **MSS**  
 Legal: 27N 4W 27 S Out Date: 6/28/13  
 #440 Owner: STA Admin: L&W-Lands and Waters  
 Name: **Chunilna Creek** Cause: Lightning

The fire was checked today by Helitack 352EV. No heat or smoke was found. The fire was declared out.

Daily Report From: 06/28

0.0 Acre Change Since 06/27

**313433** Lat: **63:22:36.9** Status: **Out** Acres: **0.1** Option: **Full**  
 Lon: **143:16:04.0** Personnel: **2** Start Date: 6/26/13 Area: **TAS**  
 Legal: 19 11 4 C Out Date: 6/28/13  
 #433 Owner: BLM Admin: NOD-Northern District  
 Name: **Ramp 24** Cause: Lightning

Fire was checked and called out.

Daily Report From: 06/28

0.0 Acre Change Since 06/27

**HK87** Lat: **61:47:36.6** Status: **Out** Acres: **90.0** Option: **Modified**  
**304288** Lon: **158:16:49.2** Start Date: 6/19/13 Area: **SWS**  
**PNHK87** Legal: 20N 50W 26 S Out Date: 6/28/13  
 #288 Owner: STA Admin: L&W-Lands and Waters  
 Name: **Qguohaydok** Cause: Lightning

IC reports no smokes yesterday or today - awaiting demob. Fire declared out at 2100 on 6/28. Demob scheduled for 6/29 due to higher Area priorities for aircraft.

|                 |           |
|-----------------|-----------|
| Assigned Crews: | Assigned: |
| Chevak          | Type 2    |
| Yukon           | Type 2 IA |
|                 | 6/22      |
|                 | 6/20      |

Daily Report From: 06/28

0.0 Acre Change Since 06/27

**HJG6** Lat: **62:32:41.0** Status: **Out** Acres: **705.0** Option: **Full**  
**304157** Lon: **158:13:34.0** Start Date: 6/1/13 Area: **SWS**  
**PNHJG6** Legal: 28N 48W 4 S Out Date: 6/28/13  
 #157 Owner: STA Admin: L&W-Lands and Waters  
 Name: **Julie Creek** Cause: Lightning

Detection 222ME reports no smokes observed. Declared out 1100, 6/28.

---

Daily Report From: 06/28

0.0 Acre Change Since 06/27

|               |                         |                    |                             |                     |
|---------------|-------------------------|--------------------|-----------------------------|---------------------|
| <b>HJW0</b>   | Lat: <b>62:59:00.0</b>  | Status: <b>Out</b> | Acres: <b>267.0</b>         | Option: <b>Full</b> |
| <b>304143</b> | Lon: <b>156:36:00.0</b> |                    | Start Date: 5/31/13         | Area: <b>SWS</b>    |
| <b>PNHJW0</b> | Legal: 33N 39W 2 S      |                    | Out Date: 6/28/13           |                     |
| # 143         | Owner: STA              |                    | Admin: L&W-Lands and Waters |                     |
|               | Name: <b>Gold Mine</b>  |                    | Cause: Lightning            |                     |

Fire declared out at 1753, 6/28/2013.

---

Daily Report From: 06/28

0.0 Acre Change Since 06/27

|               |                             |                    |                             |                        |
|---------------|-----------------------------|--------------------|-----------------------------|------------------------|
| <b>HH9H</b>   | Lat: <b>61:14:59.1</b>      | Status: <b>Out</b> | Acres: <b>29,099.0</b>      | Option: <b>Limited</b> |
| <b>304123</b> | Lon: <b>158:57:33.2</b>     |                    | Start Date: 5/30/13         | Area: <b>SWS</b>       |
|               | Legal: 13N 54W 4 S          |                    | Out Date: 6/28/13           |                        |
| # 123         | Owner: STA                  |                    | Admin: L&W-Lands and Waters |                        |
|               | Name: <b>Doestock Creek</b> |                    | Cause: Lightning            |                        |

No smokes or activity when flown by detection 6/28. Fire declared out at 1300, 6/28.

Alaska Interagency Coordination  
Center Situation Report  
Sunday - 06/30/2013

| Wildland Fires                   | New | Out | Active | Npr | YTD Fires | YTD Acres |
|----------------------------------|-----|-----|--------|-----|-----------|-----------|
| <b>Alaska Fire Service (AFS)</b> | 3   | 2   | 61     | 0   | 97        | 264,324.5 |
| GAD (Galena Zone)                | 0   | 0   | 15     | 0   | 29        | 25,387.3  |
| MID (Military)                   | 0   | 0   | 4      | 0   | 17        | 2,922.1   |
| TAD (Tanana Zone)                | 1   | 2   | 22     | 0   | 28        | 226,203.4 |
| UYD (Upper Yukon Zone)           | 2   | 0   | 20     | 0   | 23        | 9,811.7   |
| <b>State of Alaska (DOF)</b>     | 5   | 6   | 54     | 0   | 306       | 543,752.4 |
| CRS (Copper River)               | 1   | 0   | 8      | 0   | 20        | 700.5     |
| DAS (Delta)                      | 0   | 0   | 0      | 0   | 12        | 7.5       |
| FAS (Fairbanks)                  | 2   | 2   | 13     | 0   | 84        | 2,428.1   |
| HNS (Haines)                     | 0   | 0   | 2      | 0   | 4         | 0.5       |
| KKS (Kenai)                      | 2   | 1   | 2      | 0   | 46        | 46.3      |
| MSS (AnchorageMatSu Area)        | 0   | 2   | 4      | 0   | 79        | 175.6     |
| SWS (Southwest)                  | 0   | 1   | 12     | 0   | 35        | 466,331.2 |
| TAS (Tok)                        | 0   | 0   | 13     | 0   | 26        | 74,062.7  |
| <b>Forest Service (USFS)</b>     | 0   | 0   | 1      | 0   | 7         | 1.7       |
| CGF (Chugach)                    | 0   | 0   | 1      | 0   | 4         | 1.4       |
| TNF (Tongass)                    | 0   | 0   | 0      | 0   | 3         | 0.3       |
| <b>Statewide Totals</b>          | 8   | 8   | 116    | 0   | 410       | 808,078.6 |

**Active Wildfires:**

| Protection Summary: | CRI | FUL | MOD | LIM | UNPL | TOTAL |
|---------------------|-----|-----|-----|-----|------|-------|
| AFS Protection:     | 0   | 8   | 4   | 49  | 0    | 61    |
| DOF Protection:     | 9   | 14  | 2   | 29  | 0    | 54    |
| USFS Protection:    | 0   | 1   | 0   | 0   | 0    | 1     |
| Protection Totals:  | 9   | 23  | 6   | 78  | 0    | 116   |

| Status Summary:  | Staffed         |                   | Unstaffed       |                   |
|------------------|-----------------|-------------------|-----------------|-------------------|
|                  | Contained (S/C) | Uncontained (S/U) | Contained (U/C) | Uncontained (U/U) |
| AFS Protection:  | 0               | 6                 | 6               | 49                |
| DOF Protection:  | 2               | 8                 | 16              | 28                |
| USFS Protection: | 0               | 0                 | 1               | 0                 |
| Status Totals:   | 2               | 14                | 23              | 77                |

| <b>Fuels Management Fires</b> | YTD Fires | YTD Acres | New | Active | Out Yesterday |
|-------------------------------|-----------|-----------|-----|--------|---------------|
| Borough                       | 1         | 0.5       | 0   | 0      | 0             |
| FWS (US Fish & Wildlife)      | 1         | 5.0       | 0   | 0      | 0             |
| Military                      | 11        | 5,149.0   | 0   | 2      | 0             |
| NPS (National Park Service)   | 2         | 20.0      | 0   | 0      | 0             |
| Fuels Management Totals:      | 15        | 5,174.5   | 0   | 2      | 0             |

New - AFS

Daily Report From: 06/29

**20.0 Acreage On 06/29**

**HMJ9** Lat: **67:13:10.0** Status: **U/U** Acres: **20.0** Option: **LIMITED**  
Lon: **145:16:37.0** Start Date: 6/29/13 Area: **UYD**  
Legal: 028N 011E 26 F Out Date:  
#475 Owner: FWS Admin: YFR-Yukon Flats  
Name: **Joint Lake Fire** Cause: Lightning

Personnel in N9011N reported this 100% active fire backing and torching with short range spotting in mixed spruce. Southwest winds were 10-15 mph with a 20% cloud cover. The fire plots in Limited and will remain in monitor status.

Daily Report From: 06/29

**550.0 Acreage On 06/29**

**HMG0** Lat: **63:57:00.0** Status: **U/U** Acres: **550.0** Option: **LIMITED**  
Lon: **151:24:00.0** Start Date: 6/29/13 Area: **TAD**  
Legal: 011S 020W 24 F Out Date:  
#470 Owner: NCA,NPS Admin: AK-DEP  
Name: **Chilchukabena Lake** Cause: Lightning

No action is being taken at this time due to Limited status.

Daily Report From: 06/29

**500.0 Acreage On 06/29**

**HMD7** Lat: **67:11:13.0** Status: **S/U** Acres: **500.0** Option: **LIMITED**  
Lon: **142:05:35.0** Personnel: **18** Start Date: 6/29/13 Area: **UYD**  
Legal: 027N 026E 07 F Out Date:  
#469 Owner: FWS Admin: ARR-Arctic  
Name: **North Porcupine** Cause: Lightning

The fire was reported as running and spotting to the north. Allotment assessments have been made and structure protection is being implemented. Mobilized 8 smokejumpers to structure #5 and 10 helitack to structure group #8

**NO Daily Reports**

**No Acreage Reported**

**TAS-3020** Lat: **53:00:00.0** Status: Acres: Option: **NOENTRY**  
Lon: **148:00:00.0** Start Date: 6/28/13 Area: **TAS**  
Legal: Out Date:  
#020 Owner: Unknown Admin: Unknown - Unknown  
Name: Cause: False Alarm

**NO Daily Reports**

**No Acreage Reported**

**TAS-3019** Lat: **53:00:00.0** Status: Acres: Option: **NOENTRY**  
Lon: **148:00:00.0** Start Date: 6/28/13 Area: **TAS**  
Legal: Out Date:  
#019 Owner: Unknown Admin: Unknown - Unknown  
Name: Cause: False Alarm

New - DOF

---

Daily Report From: 06/29

**0.2 Acreage On 06/29**

Lat: **64:48:02.5** Status: **S/U** Acres: **0.2** Option: **Full**  
**311476** Lon: **148:41:33.7** Personnel: **5** Start Date: 6/29/13 Area: **FAS**  
Legal: 1S 6W 26 F Out Date:  
#476 Owner: STA Admin: L&W-Lands and Waters  
Name: **Minto** Cause: Lightning

Fairbanks Area helitack and engines responded to reported smoke in the Standard Creek Road / Old Nenana Highway. The fire was found to be 50% active with 1 to 2 foot flame lengths and no threat to structures. Fire was uncontained at time of report. IC + 4.

---

Daily Report From: 06/29

**2.0 Acreage On 06/29**

Lat: **62:58:55.7** Status: **U/U** Acres: **2.0** Option: **Limited**  
**314474** Lon: **144:41:15.7** Start Date: 6/29/13 Area: **CRS**  
Legal: 22S 16E 28 F Out Date:  
#474 Owner: STA Admin: FOR-Forestry  
Name: **Middle Fork** Cause: Lightning

A local pilot reported a smoke 5 miles west of Mankomen Lake. The fire was subsequently observed by Forestry to be 2 acres, smoldering in 75% black spruce. The fire will be monitored.

---

Daily Report From: 06/29

**0.1 Acreage On 06/29**

Lat: **60:18:08.6** Status: **Out** Acres: **0.1** Option: **Critical**  
**303473** Lon: **151:17:33.7** Start Date: 6/29/13 Area: **KKS**  
Legal: 03N 12W 36 S Out Date: 6/29/13  
#473 Owner: PRI Admin: PRI-Private  
Name: **Vesta** Cause: Human

Forestry Engine and Prevention responded to a debris burn. The landowner had no permit, no water and no clearance to the wildland. Forestry remained on scene until landowner extinguished.

---

Daily Report From: 06/29

**0.0 Acreage On 06/29**

Lat: **65:02:03.0** Status: **F/A** Acres: **0.0** Option: **CRITICAL**  
**311472** Lon: **147:29:57.0** Start Date: 6/29/13 Area: **FAS**  
Legal: 1S 2W 13 F Out Date: 6/29/13  
#472 Owner: PRI Admin: PRI-Private  
Name: **False Alarm 34** Cause: False Alarm

Fairbanks Area Forestry responded to a small road side fire by the Pedro Monument. The campfire was extinguished upon arrival, no action taken declared a false alarm.

---

Daily Report From: 06/29

**0.1 Acreage On 06/29**

Lat: **60:18:35.9** Status: **U/C** Acres: **0.1** Option: **Critical**  
**303471** Lon: **151:18:29.8** Start Date: 6/29/13 Area: **KKS**  
Legal: 03N 12W 35 S Out Date:  
#471 Owner: PRI Admin: PRI-Private  
Name: **Borealis** Cause: Human

Forestry responded to a report of an escaped burn into the wildland. Forestry Engine and Helitack responded alongside CES. Fire was quickly knocked down. Forestry remained on scene to mop up the deep burning fire. Fire called contained and controlled. Fire will remain in monitor status.

Daily Report From: 06/29

0.1 Acreage On 06/29

|                        |                                       |                             |                         |
|------------------------|---------------------------------------|-----------------------------|-------------------------|
| Lat: <b>64:47:39.5</b> | Status: <b>Out</b>                    | Acres: <b>0.1</b>           | Option: <b>Critical</b> |
| <b>311468</b>          | Lon: <b>147:44:07.4</b>               | Start Date: 6/29/13         | Area: <b>FAS</b>        |
| Legal: 1S 1W 27 F      |                                       | Out Date: 6/29/13           |                         |
| #468                   | Owner: STA                            | Admin: L&W-Lands and Waters |                         |
|                        | Name: <b>South Lathrop Gravel Pit</b> | Cause: Human                |                         |

FPD requested a forestry unit respond the the South Lathrop flats for a bonfire and several smaller fires. Prevention responded, extinguished and investigated the fires.

*NO Daily Reports*

No Acreage Reported

|                        |                         |                          |                        |
|------------------------|-------------------------|--------------------------|------------------------|
| Lat: <b>65:10:59.9</b> | Status:                 | Acres:                   | Option: <b>NOENTRY</b> |
| <b>FAS-3057</b>        | Lon: <b>148:02:40.7</b> | Start Date: 6/29/13      | Area: <b>FAS</b>       |
| Legal:                 |                         | Out Date: 6/29/13        |                        |
| #057                   | Owner: Unknown          | Admin: Unknown - Unknown |                        |
|                        | Name: <b>Mattie 2</b>   | Cause: False Alarm       |                        |

*NO Daily Reports*

No Acreage Reported

|                        |                         |                          |                        |
|------------------------|-------------------------|--------------------------|------------------------|
| Lat: <b>65:03:56.4</b> | Status:                 | Acres:                   | Option: <b>NOENTRY</b> |
| <b>FAS-3055</b>        | Lon: <b>147:18:20.1</b> | Start Date: 6/29/13      | Area: <b>FAS</b>       |
| Legal:                 |                         | Out Date: 6/29/13        |                        |
| #055                   | Owner: Unknown          | Admin: Unknown - Unknown |                        |
|                        | Name: <b>Creek</b>      | Cause: False Alarm       |                        |

*NO Daily Reports*

No Acreage Reported

|                        |                           |                          |                        |
|------------------------|---------------------------|--------------------------|------------------------|
| Lat: <b>64:54:13.2</b> | Status:                   | Acres:                   | Option: <b>NOENTRY</b> |
| <b>FAS-3053</b>        | Lon: <b>147:49:25.1</b>   | Start Date: 6/29/13      | Area: <b>FAS</b>       |
| Legal:                 |                           | Out Date: 6/29/13        |                        |
| #053                   | Owner: Unknown            | Admin: Unknown - Unknown |                        |
|                        | Name: <b>Eldorado st.</b> | Cause: False Alarm       |                        |

**Staffed - AFS**

Daily Report From: 06/29

0.0 Acre Change Since 06/28

|                        |                         |                        |                        |
|------------------------|-------------------------|------------------------|------------------------|
| Lat: <b>64:36:57.6</b> | Status: <b>S/U</b>      | Acres: <b>22,000.0</b> | Option: <b>LIMITED</b> |
| <b>HL1B</b>            | Lon: <b>154:10:08.4</b> | Personnel: <b>4</b>    | Start Date: 6/24/13    |
| <b>332377</b>          | Legal: 010S 023E 13 K   |                        | Area: <b>TAD</b>       |
| <b>PDHL1B</b>          |                         | Out Date:              |                        |
| #377                   | Owner: FWS              | Admin: NOR-Nowitna     |                        |
|                        | Name: <b>Little Mud</b> | Cause: Lightning       |                        |

Fire received some rain. cabins are plummed. Fire behavior moderate. The fire remains in monitor status.



Daily Report From: 06/29

13,000.0 Acre Change Since 06/28

**HLT2** Lat: **64:01:35.4** Status: S/U Acres: **55,000.0** Option: **LIMITED**  
**331360** Lon: **151:54:43.8** Personnel: **85** Start Date: 6/22/13 Area: **TAD**  
**PDHLT2** Legal: 010S 022W 20 F Out Date:  
 #360 Owner: BLM Admin: NOD  
 Name: **Beaver Log Lakes** Cause: Lightning

Overcast skies and higher RHs caused the fire to spread by creeping with isolated torching. The fire area received no precipitation. Indirect line was completed near Jim lake and structures around Lake Minchumina continue to be assessed and plumbed. 11 smokejumpers were demobed. Fire fighters will recon and prep for burn out operations during tomorrows shift.

|                 |           |
|-----------------|-----------|
| Assigned Crews: | Assigned: |
| Chena IHC       | 6/25      |
| Mendicino IHC   | 6/26      |
| Zig Zag IHC     | 6/27      |

Daily Report From: 06/29

7,250.0 Acre Change Since 06/28

**HLT1** Lat: **63:54:29.4** Status: S/U Acres: **26,250.0** Option: **LIMITED**  
**332359** Lon: **151:22:03.6** Personnel: **4** Start Date: 6/22/13 Area: **TAD**  
 Legal: 012S 019W 06 F Out Date:  
 #359 Owner: NPS Admin: DEP-Denali  
 Name: **Moving River** Cause: Lightning

Fire exhibited creeping and smoldering fire behavior with isolated torching under overcast skies. Fire fighters completed securing historical cabin site. Remaining 4 personnel will be moved to fire #360 tomorrow morning. The fire will be monitored by Type 3 team in Lake Minchumina.

Daily Report From: 06/29

0.0 Acre Change Since 06/28

**HLF5** Lat: **66:48:31.8** Status: S/U Acres: **54,300.0** Option: **LIMITED**  
**332332** Lon: **150:56:46.8** Personnel: **2** Start Date: 6/20/13 Area: **TAD**  
 Legal: 023N 016W 23 F Out Date:  
 #332 Owner: BLM Admin: NOD  
 Name: **Prospect Creek** Cause: Lightning

Transfer of command took place at 6/29 on 2200. Fire spread continued in all directions with running, backing and single tree torching observed. Although light winds, higher humidities, and lower temps moderated fire activity, extremely dry fuels supported fire spread. Areas of hardwoods previously burned in 2005 supported fire spread on south facing slopes. NE side of fire is .75 miles from the Dalton Highway and Pipeline corridor 4 miles north of Pump Station # 5.

**Daily Report From: 06/28**

1,500.0 Acre Change Since 06/27

**HK8H** Lat: **64:40:00.0** Status: S/U Acres: **2,000.0** Option: **LIMITED**  
**332280** Lon: **146:37:00.0** Personnel: **9** Start Date: 6/19/13 Area: **MID**  
**PDHK8H** Legal: 003S 006E 07 F Out Date:  
 #280 Owner: MIL Admin: Army  
 Name: **Stuart Creek 2** Cause: Human

Civilian and military resources set up water tanks and hose lays along the control lines in preparation for potential burnout. Fire showed acreage gains. Fire remains in monitor status.



Staffed - DOF

Daily Report From: 06/29

600.0 Acre Change Since 06/28

**HL68** Lat: **61:27:18.0** Status: S/U Acres: **3,900.0** Option: **LIMITED**  
**304443** Lon: **156:53:21.0** Personnel: 32 Start Date: 6/26/13 Area: SWS  
**PNHL68** Legal: 16N 42W 19 S Out Date:  
#443 Owner: STA Admin: L&W-Lands and Waters  
Name: **Hoholitna** Cause: Lightning

A large number of dispersed structures (40+) and commercial property with guests are complicating protection plans. Fire Bosses helped secure the W flank today. Completed direct line between Testi. Lake and Hoholitna River to protect western structures along Holitna River. Plan for 6/30 is to continue mop up. Yukon squad pulled off of Site #1 and demobed to McGrath. Midnighnt Sun IHC working direct on West flank.

Assigned Crews: Assigned:  
Midnight Suns IHC 6/28

Daily Report From: 06/29

0.0 Acre Change Since 06/28

**HL5R** Lat: **62:49:20.7** Status: S/C Acres: **39.0** Option: **FULL**  
**301417** Lon: **148:22:28.3** Personnel: 21 Start Date: 6/26/13 Area: MSS  
**PNHL5R** Legal: 32N 6E 32 S Out Date:  
#417 Owner: NCA Admin: Ciri Corporation  
Name: **Wantana** Cause: Lightning

The Lassen IHC cold trailed the fire today and declared it 100% contained at 39 acres. The tentative plan for tomorrow is to call the fire controlled and out, then demob the crew off the fire. There was minimal fire behavior today.

Assigned Crews: Assigned:  
Lassen IHC 6/28

Daily Report From: 06/29

1.0 Acre Change Since 06/28

**HL5F** Lat: **62:39:29.1** Status: S/U Acres: **31.0** Option: **FULL**  
**314415** Lon: **144:47:37.5** Personnel: 28 Start Date: 6/26/13 Area: CRS  
Legal: 11N 3E 28 C Out Date:  
#415 Owner: NCA Admin: AHTNA  
Name: **Chistochina Trail** Cause: Lightning

The fire received Lower Kalskag crew and 309MH, a pump site was established and a hose lay was run on the west flank. Hose lay will be completed and the sawline will continue in the next operational period. There was minimal fire activity due to recent weather but as drying trend continues more smokes are visible.

Assigned Crews: Assigned:  
Lower Kalskag Type 2 6/28

**Daily Report From: 06/28**

0.0 Acre Change Since 06/27

**HL5E** Lat: **63:18:36.7** Status: S/U Acres: **1.2** Option: **FULL**  
**313413** Lon: **142:37:46.2** Personnel: 1 Start Date: 6/26/13 Area: TAS  
**PNHL5E** Legal: 18N 14E 24 C Out Date:  
#413 Owner: NCA Admin: Tetlin  
Name: **Tanana River** Cause: Lightning

Fire was checked and shall remain in monitor status.  
Tanana # 1 crew is assigned to this fire but may be being utilized in places of higher priority.

Assigned Crews: Assigned:  
Tanana # 1 Type 2 6/27

Daily Report From: 06/29

449.0 Acre Change Since 06/28

**HL37** Lat: **63:25:42.1** Status: S/U Acres: **9,076.0** Option: **FULL**  
**313401** Lon: **143:41:58.9** Personnel: 159 Start Date: 6/25/13 Area: TAS  
**PNHL37** Legal: 19N 9E 16 C Out Date:  
#401 Owner: STA Admin: FOR-Forestry  
Name: **Moon Lake** Cause: Lightning

Allen's Type 2 IMT assumed command of the fire today; Recon and update fire perimeter; resources arriving today. Fire received about 0.10 inches of rain; fire spread has slowed for now; acreage change due to better information.

Daily Report From: 06/29

0.0 Acre Change Since 06/28

**HL3N** Lat: **64:44:09.6** Status: **S/U** Acres: **1,401.0** Option: **CRITICAL**  
**311388** Lon: **148:41:19.2** Personnel: **269** Start Date: 6/25/13 Area: **FAS**  
**PNHL3N** Legal: 2S 6W 14 F Out Date:  
#388 Owner: NCA Admin: Togothele  
Name: **Skinny's Road** Cause: Human

Savage's Type II Team took control of the fire today. Crews and equipment continued line construction and hose lay installation in Divisions T,B and C, prepared Divisions T and P for burn operations and continued mop up on Divisions P (along the Parks Hwy) and A. Progress of equipment was hampered by the lack of a Thycol to shuttle fuel. Pilot cars continue to shuttle traffic through the fire area. The fire is now 40% contained.

| Assigned Crews: |           | Assigned: |
|-----------------|-----------|-----------|
| Allakaket #2    | Type 2    | 6/28      |
| FT. Yukon #2    | Type 2    | 6/28      |
| Hughes          | Type 2    | 6/25      |
| Minto           | Type 2    | 6/28      |
| Rogue River     | IHC       | 6/25      |
| Selawik # 2     | Type 2    | 6/29      |
| St Michael      | Type 2    | 6/29      |
| Venetie # 2     | Type 2    | 6/29      |
| White Mountain  | Type 2 IA | 6/25      |
| Wolf Creek      | IHC       | 6/25      |



Daily Report From: 06/29

0.0 Acre Change Since 06/28

**HLE4** Lat: **64:18:40.6** Status: **S/U** Acres: **80.0** Option: **CRITICAL**  
**311323** Lon: **149:12:45.1** Personnel: **75** Start Date: 6/20/13 Area: **FAS**  
**PNHLE4** Legal: 7S 8W 18 F Out Date:  
#323 Owner: MIL Admin: USAF-U.S. Air Force  
Name: **Clear AFB** Cause: Lightning

Actions planned for next operational period is to have crews continue to mop up 250 feet in and concentrate on critical areas that might hold heat. IC + 74

| Assigned Crews: |        | Assigned: |
|-----------------|--------|-----------|
| Fairbanks # 2   | Type 2 | 6/20      |
| Hooper Bay # 2  | Type 2 | 6/26      |
| Hughes          | Type 2 | 6/22      |

Daily Report From: 06/29

0.0 Acre Change Since 06/28

**HK42** Lat: **64:52:27.9** Status: **S/C** Acres: **101.0** Option: **CRITICAL**  
**311258** Lon: **147:05:55.5** Personnel: **20** Start Date: 6/17/13 Area: **FAS**  
**PNHK42** Legal: 1N 3E 27 F Out Date:  
#258 Owner: PRI Admin: PRI-Private  
Name: **Kanuti** Cause: Human

Crews gridded throughout the burn area, nothing found. For tomorrow there will be one last check of fire, then break down the ICP and staging area.

| Assigned Crews: |        | Assigned: |
|-----------------|--------|-----------|
| Delta # 1       | T2     | 6/17      |
| Hooper Bay # 2  | Type 2 | 6/21      |
| Huslia # 2      | Type 2 | 6/21      |



Daily Report From: 06/29

0.0 Acre Change Since 06/28

|               |                            |                      |                        |                        |
|---------------|----------------------------|----------------------|------------------------|------------------------|
| <b>HJD1</b>   | Lat: <b>62:30:37.2</b>     | Status: <b>S/U</b>   | Acres: <b>45,951.0</b> | Option: <b>LIMITED</b> |
| <b>313145</b> | Lon: <b>141:24:50.4</b>    | Personnel: <b>21</b> | Start Date: 5/31/13    | Area: <b>TAS</b>       |
| <b>PDHJD1</b> | Legal: 8N 22E 6 C          |                      | Out Date:              |                        |
| # 145         | Owner: FWS                 |                      | Admin: TER-Tetlin      |                        |
|               | Name: <b>Chisana River</b> |                      | Cause: Lightning       |                        |

The fire received a large amount of precipitation 6/29 AM due to a localized weather event. Because of the decrease in short term fire potential a decision was made this morning to separate the Yukon and Alaskan incident organizations and scale back to a monitoring response. Alaskan personnel received approval to burn slash piles at King City and began securing point protection equipment in preparation for a 6/30 demobilization. Remaining Yukon resources in Beaver Creek worked toward completion of the community protection plan.

## Unstaffed - AFS

Daily Report From: 06/29

0.0 Acre Change Since 06/28

|             |                                  |                    |                     |                        |
|-------------|----------------------------------|--------------------|---------------------|------------------------|
| <b>HMB3</b> | Lat: <b>63:34:00.0</b>           | Status: <b>U/U</b> | Acres: <b>150.0</b> | Option: <b>LIMITED</b> |
|             | Lon: <b>151:21:00.0</b>          |                    | Start Date: 6/28/13 | Area: <b>TAD</b>       |
|             | Legal: 015S 020W 36 F            |                    | Out Date:           |                        |
| # 466       | Owner: NPS                       |                    | Admin: DEP-Denali   |                        |
|             | Name: <b>McKinley River East</b> |                    | Cause: Lightning    |                        |

Fire remains in monitor status.

Daily Report From: 06/29

1,100.0 Acre Change Since 06/28

|                |                         |                    |                       |                        |
|----------------|-------------------------|--------------------|-----------------------|------------------------|
| <b>HL9P</b>    | Lat: <b>63:25:00.0</b>  | Status: <b>U/U</b> | Acres: <b>1,200.0</b> | Option: <b>Limited</b> |
| <b>GAD-464</b> | Lon: <b>157:28:00.0</b> |                    | Start Date: 6/28/13   | Area: <b>GAD</b>       |
| <b>PDHL9P</b>  | Legal:                  |                    | Out Date:             |                        |
| # 464          | Owner: FWS              |                    | Admin: INR-Innokko    |                        |
|                | Name: <b>Innokko 1</b>  |                    | Cause: Lightning      |                        |

4MN flew the fire today. Updated the size to 1200 (+1100). 40% active perimeter, mostly smoldering there was one spot in NE corner running and torching

Daily Report From: 06/29

0.0 Acre Change Since 06/28

|             |                                |                    |                     |                        |
|-------------|--------------------------------|--------------------|---------------------|------------------------|
| <b>HL81</b> | Lat: <b>67:51:00.0</b>         | Status: <b>U/U</b> | Acres: <b>250.0</b> | Option: <b>LIMITED</b> |
|             | Lon: <b>143:32:00.0</b>        |                    | Start Date: 6/28/13 | Area: <b>UYD</b>       |
|             | Legal: 035N 019E 19 F          |                    | Out Date:           |                        |
| # 462       | Owner: FWS                     |                    | Admin: ARR-Arctic   |                        |
|             | Name: <b>Shoulder Mountain</b> |                    | Cause:              |                        |

Personnel on N9011N reported this fire 30% active smoldering, creeping and single tree torching. Winds were light out of the west. No change in acreage.

Daily Report From: 06/29

0.0 Acre Change Since 06/28

|               |                         |                    |                     |                        |
|---------------|-------------------------|--------------------|---------------------|------------------------|
| <b>HL8J</b>   | Lat: <b>66:51:14.4</b>  | Status: <b>U/U</b> | Acres: <b>40.0</b>  | Option: <b>LIMITED</b> |
| <b>331461</b> | Lon: <b>153:56:11.4</b> |                    | Start Date: 6/28/13 | Area: <b>TAD</b>       |
|               | Legal: 017N 022E 24 K   |                    | Out Date:           |                        |
| # 461         | Owner: STA              |                    | Admin: L&W          |                        |
|               | Name: <b>Hogatza</b>    |                    | Cause: Lightning    |                        |

The fire was placed in monitor status.

---

Daily Report From: 06/29

**0.0 Acre Change Since 06/28**

**HL7T** Lat: **64:18:10.8** Status: **U/U** Acres: **2,500.0** Option: **LIMITED**  
Lon: **153:02:11.4** Start Date: 6/27/13 Area: **TAD**  
**PDHL7T** Legal: 014S 029E 01 K Out Date:  
#454 Owner: BLM Admin: NOD-Fairbanks District  
Name: **Titna** Cause: Lightning

The fire remains in monitor status.

---

Daily Report From: 06/29

**2,300.0 Acre Change Since 06/28**

**HL7M** Lat: **63:26:27.5** Status: **U/U** Acres: **3,800.0** Option: **LIMITED**  
**GAD-451** Lon: **157:48:17.3** Start Date: 6/27/13 Area: **GAD**  
**PDHL7M** Legal: 24S 5E 1 K Out Date:  
#451 Owner: FWS Admin: INR-Innokko  
Name: **Hammer Creek** Cause: Lightning

4MN flew the fire today. He reported an updated acreage of 3800 (+2300). It was smoldering and creeping in Black Spruce, except for some spots on the north side that were torching.

---

Daily Report From: 06/29

**420.0 Acre Change Since 06/28**

**HL6V** Lat: **64:22:33.4** Status: **U/U** Acres: **500.0** Option: **LIMITED**  
**GAD-439** Lon: **157:08:22.0** Start Date: 6/27/13 Area: **GAD**  
**PDHL6V** Legal: 13S 9E 17 K Out Date:  
#439 Owner: BLM Admin: AND-Anchorage District  
Name: **Branch Creek** Cause: Lightning

4MN flew the fire today. Reported new size of 500 acres (+420) 3% active on the north side.

---

Daily Report From: 06/29

**-300.0 Acre Change Since 06/28**

**HL50** Lat: **63:36:06.6** Status: **U/U** Acres: **700.0** Option: **LIMITED**  
**GAD-432** Lon: **156:29:07.8** Start Date: 6/26/13 Area: **GAD**  
**PDHL50** Legal: 22S 12E 12 K Out Date:  
#432 Owner: FWS Admin: INR-Innokko  
Name: **Four Mile Creek** Cause: Lightning

4MN flew the fire today. Better map showed the fire size as 700 acre (-300). It was 30% active smoldering in black spruce and hardwood on both sides of 4 Mile Creek. Light winds out of the south with 50% cloud cover and no precipitation.

---

Daily Report From: 06/29

**0.0 Acre Change Since 06/28**

**HLSW** Lat: **63:39:54.6** Status: **U/U** Acres: **0.1** Option: **LIMITED**  
Lon: **150:04:42.6** Start Date: 6/26/13 Area: **TAD**  
Legal: 014S 013W 33 F Out Date:  
#431 Owner: NPS Admin: DEP-Denali  
Name: **Wyoming Hills** Cause: Lightning

Fire remains in monitor status.

---

Daily Report From: 06/29

0.0 Acre Change Since 06/28

**HL5X** Lat: **63:49:00.0** Status: **U/U** Acres: **1.0** Option: **LIMITED**  
Lon: **150:11:00.0** Start Date: 6/26/13 Area: **TAD**  
Legal: 013S 014W 01 F Out Date:  
#430 Owner: NPS Admin: DEP-Denali  
Name: **Wigand Creek** Cause: Lightning

Fire remains in monitor status.

---

Daily Report From: 06/29

0.0 Acre Change Since 06/28

**HL5V** Lat: **63:41:57.0** Status: **U/U** Acres: **48.0** Option: **LIMITED**  
Lon: **150:08:59.0** Start Date: 6/26/13 Area: **TAD**  
Legal: 014S 013W 18 F Out Date:  
#429 Owner: NPS Admin: DEP-Denali  
Name: **Toklat River East** Cause: Lightning

Fire remains in monitor status.

---

Daily Report From: 06/29

0.0 Acre Change Since 06/28

**HL38** Lat: **64:37:52.2** Status: **U/U** Acres: **3.0** Option: **Modified**  
**GAD-405** Lon: **160:23:26.4** Start Date: 6/25/13 Area: **GAD**  
**PDHL38** Legal: 10S 9w 12 K Out Date:  
#405 Owner: BLM Admin: NOD-Northern District  
Name: **Shaktoolik River #2** Cause: Lightning

Fire not flown today

---

Daily Report From: 06/29

0.0 Acre Change Since 06/28

**HL36** Lat: **64:35:00.0** Status: **U/U** Acres: **15.0** Option: **Modified**  
**GAD-403** Lon: **160:34:03.0** Start Date: 6/25/13 Area: **GAD**  
**PDHL36** Legal: 10S 10W 36 Out Date:  
#403 Owner: BLM Admin: NOD-Northern District  
Name: **Christmas Mountain** Cause: Lightning

Fire not flown today

---

Daily Report From: 06/29

0.0 Acre Change Since 06/28

**HL33** Lat: **64:35:00.0** Status: **U/U** Acres: **1.7** Option: **LIMITED**  
**GAD-399** Lon: **156:50:00.0** Start Date: 6/25/13 Area: **GAD**  
**PDHL33** Legal: 010S 010E 34 K Out Date:  
#399 Owner: NCA Admin: Doyon Regional Corporation  
Name: **Kala Slough** Cause: Lightning

The fire was not flown.

---

Daily Report From: 06/29

**0.0 Acre Change Since 06/28**

**HL32** Lat: **63:31:00.0** Status: **U/U** Acres: **0.5** Option: **LIMITED**  
Lon: **151:00:00.0** Start Date: 6/25/13 Area: **TAD**  
Legal: 016S 018W 23 F Out Date:  
# 398 Owner: NPS Admin: DEP-Denali  
Name: **Brooker Mountain** Cause: Lightning

Fire remains in monitor status.

---

Daily Report From: 06/29

**0.0 Acre Change Since 06/28**

**HL3W** Lat: **63:59:00.0** Status: **U/U** Acres: **3.0** Option: **LIMITED**  
Lon: **150:37:00.0** Start Date: 6/25/13 Area: **TAD**  
Legal: 011S 016W 01 F Out Date:  
# 394 Owner: NPS Admin: DEP-Denali  
Name: **Sandless Lake** Cause: Lightning

The fire was last observed on 6/25. It remains in monitor status.

---

Daily Report From: 06/29

**220.0 Acre Change Since 06/28**

**HL3M** Lat: **65:46:16.7** Status: **U/U** Acres: **920.0** Option: **Limited**  
**GAD-389** Lon: **155:12:39.8** Start Date: 6/25/13 Area: **GAD**  
**PDHL3M** Legal: 004N 018E 06 K Out Date:  
# 389 Owner: FWS Admin: KUR-Koyukuk  
Name: **Nayuka River** Cause: Lightning

At 1513 the fire was flown by zone surveillance aircraft N114MN. The fire was 30% active with 1 to 3 foot flame lengths in black spruce. There was some single tree torching fire behavior seen. Surveillance data indicates an estimated size of 920 acres. (+220).

---

Daily Report From: 06/29

**0.0 Acre Change Since 06/28**

**HLIN** Lat: **66:52:00.0** Status: **U/U** Acres: **1.5** Option: **LIMITED**  
Lon: **148:47:30.4** Start Date: 6/24/13 Area: **UYD**  
Legal: 024N 006W 35 F Out Date:  
# 381 Owner: FWS Admin: YFR-Yukon Flats  
Name: **Hardpac Creek** Cause: Lightning

This fire was last monitored on 6/24 and remains in monitor status.

---

Daily Report From: 06/29

**0.0 Acre Change Since 06/28**

**HLIC** Lat: **66:12:02.0** Status: **U/C** Acres: **3.0** Option: **FULL**  
Lon: **145:49:41.0** Start Date: 6/24/13 Area: **UYD**  
Legal: 016N 009E 22 F Out Date:  
# 378 Owner: NCA Admin: BirchCreek  
Name: **Three Lakes** Cause: Lightning

This fire remains in monitor status.

---

Daily Report From: 06/29

**1,360.0 Acre Change Since 06/28**

**HL07** Lat: **64:05:52.2** Status: **U/U** Acres: **5,560.0** Option: **LIMITED**  
Lon: **151:35:13.8** Start Date: 6/24/13 Area: **TAD**  
**PDHL07** Legal: 009S 021W 36 F Out Date:  
#376 Owner: BLM Admin: NOD-Fairbanks District  
Name: **Dead Fish Lake** Cause: Lightning

Fire exhibited torching and short range spotting with low rates of spread under overcast skies. The Type 3 team located in Lake Minchumina will monitor the fire for potential future structure protection with cabins and a home site located 4-7 miles east of the fire.

---

Daily Report From: 06/29

**0.0 Acre Change Since 06/28**

**HLP0** Lat: **66:40:45.0** Status: **U/U** Acres: **1.0** Option: **LIMITED**  
Lon: **146:40:13.0** Start Date: 6/23/13 Area: **UYD**  
Legal: 021N 005E 04 F Out Date:  
#372 Owner: FWS Admin: YFR-Yukon Flats  
Name: **Hadweenzic** Cause: Lightning

This fire was last monitored on 6/24 and remains in monitor status.

---

Daily Report From: 06/29

**7,000.0 Acre Change Since 06/28**

**HLZ3** Lat: **67:02:15.0** Status: **U/U** Acres: **8,000.0** Option: **LIMITED**  
Lon: **147:19:59.0** Start Date: 6/23/13 Area: **UYD**  
Legal: 026N 002E 33 F Out Date:  
#370 Owner: FWS Admin: YFR-Yukon Flats  
Name: **Chandalar** Cause: Lightning

Personnel on N9011N flew this fire on 6/29 and reported 100% activity. The fire is backing with isolated torching in black and white spruce. Winds were out of the west at 5-10 mph under partly cloudy skies. Fire is estimated at 8000 acres.

---

Daily Report From: 06/29

**0.0 Acre Change Since 06/28**

**HLV5** Lat: **65:36:04.8** Status: **U/U** Acres: **3,500.0** Option: **Limited**  
**GAD-363** Lon: **159:38:16.8** Start Date: 6/23/13 Area: **GAD**  
**PDHLV5** Legal: 2N 5W 11 K Out Date:  
#363 Owner: BLM Admin: NOD-Northern District  
Name: **South Fork** Cause: Lightning

Fire not flown today

---

Daily Report From: 06/29

**0.0 Acre Change Since 06/28**

**HLQ9** Lat: **64:26:23.6** Status: **U/U** Acres: **21.0** Option: **Limited**  
**GAD-356** Lon: **157:36:33.8** Start Date: 6/22/13 Area: **GAD**  
Legal: 12S 6E 23 K Out Date:  
#356 Owner: FWS Admin: INR-Innoko  
Name: **Pike Trap Lake** Cause: Lightning

4MN flew the fire today. No smoke. No activity. No growth.



---

Daily Report From: 06/29 **1,072.0 Acre Change Since 06/28**  
**HLM6** Lat: **63:44:00.0** Status: **U/U** Acres: **1,132.0** Option: **LIMITED**  
Lon: **151:09:00.0** Start Date: 6/21/13 Area: **TAD**  
Legal: 014S 019W 01 F Out Date:  
# 350 Owner: NPS Admin: DEP-Denali  
Name: **Bear Creek** Cause: Lightning

The fire was last observed on 6/28 by Denali NPS personnel. The fire was 40% active with the majority of the activity on the East and SE sides. The fire remains in monitor status.

---

Daily Report From: 06/29 **10,157.0 Acre Change Since 06/28**  
**HLM4** Lat: **66:44:27.0** Status: **U/U** Acres: **19,057.0** Option: **LIMITED**  
**331348** Lon: **153:39:00.0** Start Date: 6/21/13 Area: **TAD**  
Legal: 016N 024E 34 K Out Date:  
# 348 Owner: STA Admin: L&W  
Name: **Siruk Creek** Cause: Lightning

The fire was flown by zone surveillance aircraft N309VS on 6/28. Fire behavior was reported to be creeping, no visible flames with 2% of the perimeter active. the perimeter was GISed. It remains in monitor status.

---

Daily Report From: 06/29 **0.0 Acre Change Since 06/28**  
**HLL4** Lat: **64:15:00.0** Status: **U/U** Acres: **24,000.0** Option: **LIMITED**  
Lon: **154:18:00.0** Start Date: 6/21/13 Area: **TAD**  
Legal: 011S 022E 29 K Out Date:  
# 342 Owner: FWS Admin: NOR-Nowitna  
Name: **Sulatna River** Cause: Lightning

The fire was last observed on 6/28. Minimal activity was observed. The fire remains in monitor status.

---

Daily Report From: 06/29 **0.0 Acre Change Since 06/28**  
**HLL5** Lat: **67:24:43.4** Status: **U/U** Acres: **0.5** Option: **FULL**  
Lon: **146:19:00.4** Start Date: 6/21/13 Area: **UYD**  
Legal: 030N 006E 24 F Out Date:  
# 341 Owner: NCA Admin: Venetie  
Name: **East Fork** Cause: Lightning

Personnel on H-500EH report no activity or growth on 6/27. The fire remains in monitor status.

---

Daily Report From: 06/29 **0.0 Acre Change Since 06/28**  
**HLK4** Lat: **67:28:49.9** Status: **U/U** Acres: **0.5** Option: **FULL**  
Lon: **145:45:23.1** Start Date: 6/21/13 Area: **UYD**  
Legal: 031N 009E 28 F Out Date:  
# 337 Owner: NCA Admin: Venetie  
Name: **Sable Creek** Cause: Lightning

Fire was last flown 6/26 and will remain in monitor status.

---

Daily Report From: 06/29

**0.0 Acre Change Since 06/28**

**HLF4** Lat: **66:59:10.8** Status: **U/U** Acres: **3.0** Option: **LIMITED**  
Lon: **148:41:16.2** Start Date: 6/20/13 Area: **UYD**  
Legal: 025N 005W 17 F Out Date:  
#331 Owner: FWS Admin: YFR-Yukon Flats  
Name: **Trout Creek** Cause: Lightning

This fire was last monitored on 6/24 and remains in monitor status.

---

Daily Report From: 06/29

**332.0 Acre Change Since 06/28**

**HLE6** Lat: **67:12:33.0** Status: **U/U** Acres: **2,432.0** Option: **LIMITED**  
**331328** Lon: **151:47:03.6** Start Date: 6/20/13 Area: **TAD**  
**PDHEL6** Legal: 028N 019W 32 F Out Date:  
#328 Owner: STA Admin: L&W  
Name: **Timber Creek** Cause: Lightning

The fire was last observed on 6/26. The fire perimeter was 60% active with a low rate of spread. The fire remains in monitor status.

---

Daily Report From: 06/29

**0.0 Acre Change Since 06/28**

**HLE7** Lat: **67:22:57.0** Status: **U/C** Acres: **752.0** Option: **FULL**  
**332326** Lon: **145:39:14.4** Start Date: 6/20/13 Area: **UYD**  
Legal: 030N 009E 36 F Out Date:  
#326 Owner: NCA Admin: Venetie  
Name: **Marten Creek** Cause: Lightning

This fire was last observed on 6/26 and remains in monitor status.

---

Daily Report From: 06/29

**0.0 Acre Change Since 06/28**

**HLE3** Lat: **66:08:00.0** Status: **U/U** Acres: **2.0** Option: **LIMITED**  
Lon: **142:52:08.0** Start Date: 6/20/13 Area: **UYD**  
Legal: 015N 023E 15 F Out Date:  
#324 Owner: FWS Admin: YFR-Yukon Flats  
Name: **Little Black** Cause: Lightning

Personnel on N9011N could not locate the this fire on 6/23. This fire remains in monitor status.

---

Daily Report From: 06/29

**0.0 Acre Change Since 06/28**

**HLE2** Lat: **66:13:22.0** Status: **U/U** Acres: **1.0** Option: **LIMITED**  
Lon: **142:39:09.0** Start Date: 6/20/13 Area: **UYD**  
Legal: 016N 024E 10 F Out Date:  
#322 Owner: FWS Admin: YFR-Yukon Flats  
Name: **Yukon Flats 1** Cause: Lightning

This fire was last monitored on 6/23 and remains in monitor status.

---

Daily Report From: 06/29

**0.0 Acre Change Since 06/28**

**HLE1** Lat: **66:23:14.0** Status: **U/U** Acres: **0.1** Option: **LIMITED**  
Lon: **151:00:01.0** Start Date: 6/20/13 Area: **TAD**  
Legal: 018N 016W 16 F Out Date:  
# 321 Owner: BLM Admin: NOD  
Name: **Kanuti River 2** Cause: Lightning

The fire was last observed on 6/29 by zone surveillance aircraft N309VS reported the fire to be inactive with no visible smokes.  
The fire remains in monitor status.

---

Daily Report From: 06/29

**607.0 Acre Change Since 06/28**

**HLD7** Lat: **66:20:46.8** Status: **U/U** Acres: **1,033.0** Option: **LIMITED**  
Lon: **150:57:04.8** Start Date: 6/20/13 Area: **TAD**  
Legal: 018N 016W 34 F Out Date:  
# 319 Owner: BLM Admin: NOD  
Name: **Kanuti River 1** Cause: Lightning

The fire was last observed on 6/29 by zone surveillance aircraft N309VS reported the perimeter to be 10% active and smoldering with a low rate of spread. Winds were 1-2 mph out of the Southwest. The fire remains in monitor status.

---

Daily Report From: 06/29

**0.0 Acre Change Since 06/28**

**HLE0** Lat: **69:03:00.0** Status: **U/U** Acres: **750.0** Option: **Limited**  
**GAD-318** Lon: **156:09:00.0** Start Date: 6/20/13 Area: **GAD**  
Legal: 4S 18W 35 Out Date:  
# 318 Owner: BLM Admin: NOD-Northern District  
Name: **Awuna River 1** Cause: Lightning

No flight today

---

Daily Report From: 06/29

**0.0 Acre Change Since 06/28**

**HLD8** Lat: **65:57:00.0** Status: **U/U** Acres: **0.3** Option: **LIMITED**  
Lon: **145:46:00.0** Start Date: 6/20/13 Area: **UYD**  
Legal: 013N 009E 13 F Out Date:  
# 317 Owner: FWS Admin: YFR-Yukon Flats  
Name: **West Crazy Mountains** Cause: Lightning

The fire was last observed on 6/20 and remains in monitor status.

---

Daily Report From: 06/29

**0.0 Acre Change Since 06/28**

**HLD6** Lat: **65:54:54.0** Status: **U/U** Acres: **20.0** Option: **LIMITED**  
Lon: **141:23:29.0** Start Date: 6/20/13 Area: **UYD**  
Legal: 013N 030E 34 F Out Date:  
# 316 Owner: BLM Admin: NOD  
Name: **Bull Creek** Cause: Lightning

The fire was last observed on 6/23. The fire remains in monitor status.

---

Daily Report From: 06/29

**2,563.0 Acre Change Since 06/28**

**HLD5** Lat: **66:04:58.0** Status: **U/U** Acres: **5,063.0** Option: **LIMITED**  
Lon: **150:49:08.0** Start Date: 6/20/13 Area: **TAD**  
Legal: 015N 015W 31 F Out Date:  
# 315 Owner: BLM Admin: NOD  
Name: **Ray River 2** Cause: Lightning

The fire was last flown by zone surveillance aircraft N309VS on 6/29. The fire was 80% active smoldering, creeping, and backing. Rate of spread is moderate to the SouthEast with significant growth to the SouthEast. Winds were light and variable and cloud cover was 80%.

---

Daily Report From: 06/29

**0.0 Acre Change Since 06/28**

**HLD3** Lat: **69:02:45.0** Status: **U/U** Acres: **300.0** Option: **Limited**  
**GAD-311** Lon: **161:33:49.0** Start Date: 6/20/13 Area: **GAD**  
Legal: 5S 41W 2 Out Date:  
# 311 Owner: BLM Admin: NOD-Northern District  
Name: **Archimedes** Cause: Lightning

No flight today

---

Daily Report From: 06/29

**0.0 Acre Change Since 06/28**

**HLD1** Lat: **65:23:52.0** Status: **U/U** Acres: **5.0** Option: **LIMITED**  
Lon: **141:32:20.0** Start Date: 6/20/13 Area: **UYD**  
Legal: 007N 030E 27 F Out Date:  
# 310 Owner: NCA Admin: Doyon  
Name: **Nation River** Cause: Lightning

This fire was last monitored on 6/23 and remains in monitor status.

---

Daily Report From: 06/29

**0.0 Acre Change Since 06/28**

**HLD0** Lat: **69:04:00.0** Status: **U/U** Acres: **300.0** Option: **Limited**  
**GAD-309** Lon: **156:22:00.0** Start Date: 6/20/13 Area: **GAD**  
Legal: 4S 19W 25 Out Date:  
# 309 Owner: BLM Admin: NOD-Northern District  
Name: **Colville** Cause: Human

No flight today

---

Daily Report From: 06/29

**2,276.0 Acre Change Since 06/28**

**HLC9** Lat: **65:50:00.0** Status: **U/U** Acres: **3,776.0** Option: **LIMITED**  
Lon: **150:50:00.0** Start Date: 6/20/13 Area: **TAD**  
Legal: 012N 016W 26 F Out Date:  
# 308 Owner: STA Admin: L&W  
Name: **Big Salt** Cause: Lightning

The fire was last flown on 6/29 by personnel on N309VS. The fire was 5% active with calm winds under 100% cloud cover. The fire remains in monitor status.

---

Daily Report From: 06/29

**0.0 Acre Change Since 06/28**

**HLC0** Lat: **67:27:00.0** Status: **U/C** Acres: **107.2** Option: **FULL**  
Lon: **145:32:00.0** Start Date: 6/20/13 Area: **UYD**  
**PDHLC0** Legal: 030N 010E 04 F Out Date:  
# 302 Owner: NCA Admin: Venetic  
Name: **Timber Creek** Cause: Lightning

Fire was last monitored on 6/28 and will remain in monitor status.

---

Daily Report From: 06/29

**0.0 Acre Change Since 06/28**

**HLB6** Lat: **67:28:07.0** Status: **U/C** Acres: **50.0** Option: **FULL**  
**332299** Lon: **146:11:54.0** Start Date: 6/20/13 Area: **UYD**  
**PDHLB6** Legal: 031N 007E 33 F Out Date:  
# 299 Owner: NCA Admin: Venetic  
Name: **Otter Creek** Cause: Lightning

This fire was last monitored on 6/23 and remains in monitor status.

---

Daily Report From: 06/29

**0.0 Acre Change Since 06/28**

**HLA0** Lat: **63:55:48.6** Status: **U/C** Acres: **73.0** Option: **Full**  
**GAD-294** Lon: **160:04:48.0** Start Date: 6/20/13 Area: **GAD**  
**PDHLA0** Legal: 18 S 7 W 20 K Out Date:  
# 294 Owner: BLM Admin: AND-Anchorage District  
Name: **Stove Creek** Cause: Lightning

Fire not flown today

---

Daily Report From: 06/29

**0.0 Acre Change Since 06/28**

**HK9W** Lat: **64:07:16.8** Status: **U/U** Acres: **5,439.0** Option: **Modified**  
**GAD-292** Lon: **160:17:52.8** Start Date: 6/20/13 Area: **GAD**  
**PDHK9W** Legal: 13S 11W 12 Out Date:  
# 292 Owner: BLM Admin: AND-Anchorage District  
Name: **Shaktoolik River** Cause: Lightning

No flight today

---

Daily Report From: 06/29

**0.0 Acre Change Since 06/28**

**HK1A** Lat: **66:59:53.0** Status: **U/C** Acres: **35.0** Option: **FULL**  
**332245** Lon: **146:18:06.0** Start Date: 6/16/13 Area: **UYD**  
**PDHK1A** Legal: 025N 007E 18 F Out Date:  
# 245 Owner: NCA Admin: Venetic  
Name: **North Fork Chandalar** Cause: Human

The fire was last observed on 6/20. It remains in monitor status.

Daily Report From: 06/29

0.0 Acre Change Since 06/28

|             |                         |                    |                    |                        |
|-------------|-------------------------|--------------------|--------------------|------------------------|
| <b>HJL6</b> | Lat: <b>63:59:54.6</b>  | Status: <b>U/U</b> | Acres: <b>0.1</b>  | Option: <b>LIMITED</b> |
|             | Lon: <b>146:24:32.0</b> |                    | Start Date: 6/2/13 | Area: <b>MID</b>       |
|             | Legal: 010S 007E 32 F   |                    | Out Date:          |                        |
| # 172       | Owner: MIL              |                    | Admin: ARMY        |                        |
|             | Name: <b>Oklahoma 1</b> |                    | Cause: Human       |                        |

The fire was last observed on 6/18 and remains in monitor status.

Daily Report From: 06/29

0.0 Acre Change Since 06/28

|             |                             |                    |                     |                        |
|-------------|-----------------------------|--------------------|---------------------|------------------------|
| <b>HJE0</b> | Lat: <b>64:42:48.6</b>      | Status: <b>U/U</b> | Acres: <b>251.6</b> | Option: <b>LIMITED</b> |
|             | Lon: <b>146:26:20.4</b>     |                    | Start Date: 6/1/13  | Area: <b>MID</b>       |
|             | Legal: 002S 006E 25 F       |                    | Out Date:           |                        |
| # 150       | Owner: MIL                  |                    | Admin: ARMY         |                        |
|             | Name: <b>Stuart Creek 1</b> |                    | Cause: Human        |                        |

The fire was last observed on 6/16. The fire remains in monitor status.

Daily Report From: 06/29

0.0 Acre Change Since 06/28

|             |                          |                    |                     |                        |
|-------------|--------------------------|--------------------|---------------------|------------------------|
| <b>HH8N</b> | Lat: <b>63:53:47.9</b>   | Status: <b>U/U</b> | Acres: <b>663.1</b> | Option: <b>LIMITED</b> |
|             | Lon: <b>145:58:20.4</b>  |                    | Start Date: 5/30/13 | Area: <b>MID</b>       |
|             | Legal: 012S 009E 03 F    |                    | Out Date:           |                        |
| # 117       | Owner: MIL               |                    | Admin: ARMY         |                        |
|             | Name: <b>Mississippi</b> |                    | Cause: Human        |                        |



The fire was last flown on 6/26. The fire remains in monitor status.

Daily Report From: 06/29

0.0 Acre Change Since 06/28

|             |                                |                    |                     |                         |
|-------------|--------------------------------|--------------------|---------------------|-------------------------|
| <b>HC33</b> | Lat: <b>65:01:37.7</b>         | Status: <b>U/U</b> | Acres: <b>30.0</b>  | Option: <b>MODIFIED</b> |
|             | Lon: <b>141:14:57.3</b>        |                    | Start Date: 3/14/13 | Area: <b>UYD</b>        |
|             | Legal: 002N 032E 04 F          |                    | Out Date:           |                         |
| # 002       | Owner: NCA                     |                    | Admin: Doyon        |                         |
|             | Name: <b>Windfall Mountain</b> |                    | Cause: Lightning    |                         |

The fire was last observed on 5/31. The fire remains in monitor status.

### Unstaffed - DOF

Daily Report From: 06/29

0.0 Acre Change Since 06/28

|               |                          |                    |                     |                         |
|---------------|--------------------------|--------------------|---------------------|-------------------------|
| <b>HMA5</b>   | Lat: <b>64:55:09.1</b>   | Status: <b>U/C</b> | Acres: <b>0.5</b>   | Option: <b>Critical</b> |
| <b>311465</b> | Lon: <b>148:09:10.2</b>  |                    | Start Date: 6/28/13 | Area: <b>FAS</b>        |
|               | Legal: 1S 1E 14 F        |                    | Out Date:           |                         |
| # 465         | Owner: PRI               |                    | Admin: PRI-Private  |                         |
|               | Name: <b>Murphy Dome</b> |                    | Cause: Human        |                         |

Fire not checked, remains in monitor status.

---

Daily Report From: 06/29

**0.0 Acre Change Since 06/28**

**313450** Lat: **62:30:10.8** Status: **U/U** Acres: **1.0** Option: **Limited**  
Lon: **141:17:06.0** Start Date: 6/27/13 Area: **TAS**  
Legal: 8N 22E 2 C Out Date:  
#450 Owner: FWS Admin: TER-Tetlin  
Name: **Wellesley Cabin** Cause: Lightning

Fire was not checked and shall remain in monitor status.

---

Daily Report From: 06/29

**0.0 Acre Change Since 06/28**

**313449** Lat: **63:45:57.2** Status: **U/U** Acres: **307.0** Option: **Limited**  
Lon: **141:41:43.6** Start Date: 6/27/13 Area: **TAS**  
Legal: 23 19 10 C Out Date:  
#449 Owner: STA Admin: FOR-Forestry  
Name: **Big Timber Creek** Cause: Lightning

Fire was not checked and shall remain in monitor status.

---

Daily Report From: 06/29

**0.0 Acre Change Since 06/28**

**313448** Lat: **63:23:10.6** Status: **U/U** Acres: **5,007.0** Option: **Limited**  
Lon: **141:23:10.6** Start Date: 6/27/13 Area: **TAS**  
Legal: 18 21 4 C Out Date:  
#448 Owner: STA Admin: FOR-Forestry  
Name: **South jct Ladue** Cause: Lightning

Fire was not checked and shall remain in monitor status.

---

Daily Report From: 06/29

**0.0 Acre Change Since 06/28**

**301445** Lat: **62:41:55.2** Status: **U/C** Acres: **0.5** Option: **Modified**  
Lon: **149:47:20.4** Start Date: 6/27/13 Area: **MSS**  
Legal: 30N 3W 11 S Out Date:  
#445 Owner: STA Admin: L&W-Lands and Waters  
Name: **Baking** Cause: Lightning

The fire was not checked today and remains in monitor status.

---

Daily Report From: 06/29

**185.0 Acre Change Since 06/28**

**314444** Lat: **62:41:52.9** Status: **U/U** Acres: **260.0** Option: **Limited**  
Lon: **145:11:06.4** Start Date: 6/27/13 Area: **CRS**  
Legal: 11N 1E 34 C Out Date:  
#444 Owner: STA Admin: FOR-Forestry  
Name: **Excelsior** Cause: Lightning

The fire was flown today by fixed wing plane, it was reported as torching, candling and spotting up to 150'. Winds were SSW and the perimeter was very active. The fire will continue to be monitored.

---

Daily Report From: 06/29

0.0 Acre Change Since 06/28

**HL6D** Lat: **60:16:34.2** Status: **U/U** Acres: **200.0** Option: **Limited**  
**304437** Lon: **153:54:56.4** Start Date: 6/27/13 Area: **SWS**  
Legal: Out Date:  
#437 Owner: NPS Admin: LCP-Lake Clark  
Name: **Currant Creek** Cause: Lightning

Detection reported only one small column of smoke observed on the NW interior perimeter adjacent to the line.

---

Daily Report From: 06/29

0.0 Acre Change Since 06/28

**313427** Lat: **62:58:27.1** Status: **U/U** Acres: **0.4** Option: **Full**  
Lon: **141:52:27.7** Start Date: 6/26/13 Area: **TAS**  
Legal: 14N 19E 19 C Out Date:  
#427 Owner: STA Admin: FOR-Forestry  
Name: **Moose Creek** Cause: Lightning

Fire was not checked and shall remain in monitor status.

---

Daily Report From: 06/29

0.0 Acre Change Since 06/28

**314425** Lat: **62:44:16.9** Status: **U/U** Acres: **1.0** Option: **Limited**  
Lon: **146:07:08.4** Start Date: 6/26/13 Area: **CRS**  
Legal: 11N 5W 14 C Out Date:  
#425 Owner: STA Admin: FOR-Forestry  
Name: **Keg Creek** Cause: Lightning

Fire was not flown today.

---

Daily Report From: 06/29

0.0 Acre Change Since 06/28

**314424** Lat: **62:40:00.0** Status: **U/U** Acres: **6.0** Option: **Limited**  
Lon: **146:00:00.0** Start Date: 6/26/13 Area: **CRS**  
Legal: 10N 4W 9 C Out Date:  
#424 Owner: STA Admin: FOR-Forestry  
Name: **Fish Lake** Cause: Human

Fire was not flown today.

---

Daily Report From: 06/29

0.0 Acre Change Since 06/28

**314420** Lat: **62:42:35.8** Status: **U/U** Acres: **0.2** Option: **Limited**  
Lon: **144:52:26.9** Start Date: 6/26/13 Area: **CRS**  
Legal: 11N 3E 28 C Out Date:  
#420 Owner: STA Admin: FOR-Forestry  
Name: **Sinona Creek** Cause: Lightning

Fire was not flown today.



Daily Report From: 06/29

0.0 Acre Change Since 06/28

**HL5M** Lat: **62:45:35.9** Status: **U/U** Acres: **400.0** Option: **Limited**  
**314418** Lon: **146:39:35.7** Start Date: 6/26/13 Area: **CRS**  
 Legal: 11N 8W 2 C Out Date:  
 #418 Owner: STA Admin: FOR-Forestry  
 Name: **North Pork Chop** Cause: Lightning

The fire was flown today. The weather was overcast with scattered showers, the fire was smoldering with active perimeter on the west side. It will remain in monitor status.

Daily Report From: 06/29

0.0 Acre Change Since 06/28

**313416** Lat: **63:20:11.8** Status: **U/C** Acres: **0.1** Option: **Full**  
 Lon: **142:38:54.2** Start Date: 6/26/13 Area: **TAS**  
 Legal: 18N 14E 13 C Out Date:  
 #416 Owner: FWS Admin: TER-Tetlin  
 Name: **Porcupine Creek** Cause: Lightning

The fire was not checked today and will remain in monitor status.

Daily Report From: 06/29

120.0 Acre Change Since 06/28

**HL5N** Lat: **63:17:09.4** Status: **U/U** Acres: **1,620.0** Option: **FULL**  
**313414** Lon: **142:26:42.8** Start Date: 6/26/13 Area: **TAS**  
**PNHL5N** Legal: 17N 15E 1 C Out Date:  
 #414 Owner: NCA Admin: Tetlin  
 Name: **Tetlin Jct Ridge** Cause: Lightning

Aerial recon determined fire has burned up to older burned areas. Type 2 IMT assumed command of the fire today; resources arriving in Tok.

|                 |        |           |
|-----------------|--------|-----------|
| Assigned Crews: |        | Assigned: |
| Ambler          | Type 2 | 6/28      |
| Marshall        | Type 2 | 6/28      |
| Mt Village      | Type 2 | 6/28      |
| Nulato # 2      | Type 2 | 6/28      |

Daily Report From: 06/29

0.0 Acre Change Since 06/28

**311412** Lat: **64:54:52.8** Status: **U/C** Acres: **0.2** Option: **Critical**  
 Lon: **147:44:47.7** Start Date: 6/26/13 Area: **FAS**  
 Legal: 001N 001W 16 F Out Date:  
 #412 Owner: PRI Admin: PRI-Private  
 Name: **Skiboot** Cause: Human

The fire was checked today, no heat found, will remain in monitor status.

Daily Report From: 06/29

0.0 Acre Change Since 06/28

**304409** Lat: **63:42:39.0** Status: **U/U** Acres: **0.1** Option: **Limited**  
 Lon: **155:27:16.2** Start Date: 6/26/13 Area: **SWS**  
 Legal: 20S 17E 36 K Out Date:  
 #409 Owner: STA Admin: L&W-Lands and Waters  
 Name: **Susulatna** Cause: Lightning

The fire was not flown and remains in monitor status.

---

Daily Report From: 06/29

**0.0 Acre Change Since 06/28**

**305408** Lat: **59:16:10.8** Status: **U/C** Acres: **0.1** Option: **FULL**  
Lon: **135:27:10.2** Start Date: 6/25/13 Area: **HNS**  
Legal: 30S 59E 15 C Out Date:  
# 408 Owner: MIL Admin: ARMY-U.S. Army  
Name: **Tank Farm Lightning** Cause: Lightning

The fire remains in monitor status.

---

Daily Report From: 06/29

**0.0 Acre Change Since 06/28**

**HL39** Lat: **61:57:34.5** Status: **U/C** Acres: **1.3** Option: **Full**  
**301404** Lon: **149:51:53.0** Start Date: 6/25/13 Area: **MSS**  
Legal: 22N 3W 32 S Out Date:  
# 404 Owner: NCA Admin: NCA-Other  
Name: **Kashwitna** Cause: Human

The fire was not checked today and remains in monitor status.

---

Daily Report From: 06/29

**0.0 Acre Change Since 06/28**

**314395** Lat: **62:50:08.5** Status: **U/U** Acres: **4.0** Option: **LIMITED**  
Lon: **147:09:13.0** Start Date: 6/25/13 Area: **CRS**  
Legal: 32N 12E 26 S Out Date:  
# 395 Owner: BLM Admin: GLD-Glenallen District  
Name: **Maclaren** Cause: Lightning

There were several smokes along the northern perimeter, with no significant growth.

---

Daily Report From: 06/29

**0.0 Acre Change Since 06/28**

**305391** Lat: **59:13:53.0** Status: **U/C** Acres: **0.1** Option: **LIMITED**  
Lon: **135:36:01.0** Start Date: 6/25/13 Area: **HNS**  
Legal: 30S 58E 34 C Out Date:  
# 391 Owner: STA Admin: FOR-Forestry  
Name: **6 Mile Lightning** Cause: Lightning

The fire will remain in monitor status.

---

Daily Report From: 06/29

**0.0 Acre Change Since 06/28**

**303390** Lat: **57:31:32.9** Status: **U/C** Acres: **0.1** Option: **Critical**  
Lon: **154:01:37.9** Start Date: 6/25/13 Area: **KKS**  
Legal: 30S 30W 36 S Out Date:  
# 390 Owner: NCA Admin: NCA-Other  
Name: **Larsen Bay Dump** Cause: Human

Fire remains in monitor status.

---

Daily Report From: 06/29

**0.0 Acre Change Since 06/28**

**313386** Lat: **63:24:17.6** Status: **U/U** Acres: **880.0** Option: **Limited**  
Lon: **141:31:25.5** Start Date: 6/25/13 Area: **TAS**  
Legal: 19 20 23 C Out Date:  
# 386 Owner: STA Admin: FOR-Forestry  
Name: **Ladue Fork** Cause: Lightning

The fire was not checked today and will remain in monitor status.

---

Daily Report From: 06/29

**0.0 Acre Change Since 06/28**

**304379** Lat: **63:31:41.0** Status: **U/U** Acres: **398.0** Option: **Limited**  
Lon: **154:21:14.1** Start Date: 6/24/13 Area: **SWS**  
Legal: 023S 023E 01 K Out Date:  
# 379 Owner: NCA Admin: Doyon Regional Corporation  
Name: **Von Frank** Cause: Lightning

The fire was not flown and remains in monitor status.

---

Daily Report From: 06/29

**0.0 Acre Change Since 06/28**

**311366** Lat: **64:02:26.4** Status: **U/U** Acres: **5.0** Option: **Limited**  
Lon: **148:40:37.8** Start Date: 6/23/13 Area: **FAS**  
Legal: 10S 6W 1 F Out Date:  
# 366 Owner: STA Admin: L&W-Lands and Waters  
Name: **Iron Creek** Cause: Human

Fire not checked and remains in monitor status.

---

Daily Report From: 06/29

**0.0 Acre Change Since 06/28**

**HLS2** Lat: **63:51:09.6** Status: **U/U** Acres: **8,513.0** Option: **Limited**  
**313357** Lon: **143:43:36.0** Start Date: 6/22/13 Area: **TAS**  
Legal: 24N 9E 20 C Out Date:  
# 357 Owner: STA Admin: FOR-Forestry  
Name: **Billy Creek** Cause: Lightning

The fire was not checked today and will remain in monitor status.

---

Daily Report From: 06/29

**0.0 Acre Change Since 06/28**

**HLM2** Lat: **60:48:22.4** Status: **U/U** Acres: **730.0** Option: **Limited**  
**304347** Lon: **159:39:05.1** Start Date: 6/21/13 Area: **SWS**  
Legal: 9N 59W 25 S Out Date:  
# 347 Owner: STA Admin: L&W-Lands and Waters  
Name: **Wilhelmina** Cause: Lightning

The fire was not flown and remains in monitor status.

---

Daily Report From: 06/29

**0.0 Acre Change Since 06/28**

**313300** Lat: **64:00:00.0** Status: **U/U** Acres: **5.0** Option: **Limited**  
Lon: **141:25:00.0** Start Date: 6/20/13 Area: **TAS**  
Legal: 25 19E 23 C Out Date:  
# 300 Owner: STA Admin: L&W-Lands and Waters  
Name: **Dennison Fork** Cause: Lightning

The fire was not checked today and will remain in monitor status.

---

Daily Report From: 06/29

**0.0 Acre Change Since 06/28**

**HLC3** Lat: **61:48:00.0** Status: **U/C** Acres: **130.0** Option: **MODIFIED**  
**304289** Lon: **158:18:53.4** Personnel: **19** Start Date: 6/19/13 Area: **SWS**  
**PNHLC3** Legal: 20N 50W 15 S Out Date:  
# 289 Owner: STA Admin: L&W-Lands and Waters  
Name: **Village Creek** Cause: Lightning

IC reports no smokes for the last 3 days - awaiting demob. Demob scheduled for 6/30 due to higher Area priorities for aircraft.

Assigned Crews:

Scammon Bay Type 2

Assigned:

6/21

---

Daily Report From: 06/29

**0.0 Acre Change Since 06/28**

**HK86** Lat: **61:46:39.6** Status: **U/C** Acres: **8.0** Option: **Full**  
**304287** Lon: **158:13:32.4** Start Date: 6/19/13 Area: **SWS**  
Legal: 20N 49w 31 S Out Date:  
# 287 Owner: NCA Admin: NCA-Other  
Name: **Jungjuk Creek** Cause: Lightning

Not flown today. Will continue to monitor.

---

Daily Report From: 06/29

**0.0 Acre Change Since 06/28**

**304279** Lat: **60:02:40.2** Status: **U/U** Acres: **2,447.0** Option: **Limited**  
Lon: **155:34:27.4** Start Date: 6/19/13 Area: **SWS**  
Legal: 03S 37W 36 S Out Date:  
# 279 Owner: STA Admin: L&W-Lands and Waters  
Name: **Chulitna** Cause: Lightning

Not flown today. Will continue to monitor.

---

Daily Report From: 06/29

**0.0 Acre Change Since 06/28**

**304278** Lat: **60:09:51.7** Status: **U/U** Acres: **12,853.0** Option: **Limited**  
Lon: **155:30:10.7** Start Date: 6/19/13 Area: **SWS**  
Legal: 36N 36W 22 S Out Date:  
# 278 Owner: STA Admin: L&W-Lands and Waters  
Name: **Nikubuma Lake** Cause: Lightning

The fire was not flown and remains in monitor status.

---

Daily Report From: 06/29

-954.0 Acre Change Since 06/28

**HK6Z** Lat: **61:02:32.4** Status: **U/U** Acres: **19,080.0** Option: **Limited**  
**304275** Lon: **154:11:20.4** Start Date: 6/18/13 Area: **SWS**  
**PNHK6Z** Legal: 11N 28W 23 S Out Date:  
#275 Owner: NPS Admin: LCP-Lake Clark  
Name: **Kristin Creek** Cause: Lightning

Fire was demobed 6/28 and placed in monitor status. Structure protection fire fighting equipment was left in place. Flown by detection on 6/29 with no reported heat or smoke.

---

Daily Report From: 06/29

0.0 Acre Change Since 06/28

**HK58** Lat: **63:52:07.2** Status: **U/C** Acres: **40.0** Option: **Full**  
**311271** Lon: **148:44:48.0** Start Date: 6/18/13 Area: **FAS**  
**PNHK58** Legal: 12S 6W 16 F Out Date:  
#271 Owner: STA Admin: L&W-Lands and Waters  
Name: **Moody Creek** Cause: Human

Fire not checked and remains in monitor status.

---

Daily Report From: 06/29

0.0 Acre Change Since 06/28

**311256** Lat: **64:00:31.2** Status: **U/U** Acres: **2.0** Option: **Limited**  
Lon: **148:45:22.2** Start Date: 6/17/13 Area: **FAS**  
Legal: 10S 06W 33 F Out Date:  
#256 Owner: STA Admin: L&W-Lands and Waters  
Name: **Elsie Creek** Cause: Human

The fire was not checked and remains in monitor status.

---

Daily Report From: 06/29

0.0 Acre Change Since 06/28

**311255** Lat: **64:01:33.0** Status: **U/U** Acres: **216.0** Option: **Limited**  
Lon: **148:39:36.6** Start Date: 6/17/13 Area: **FAS**  
Legal: 10S 6W 26 F Out Date:  
#255 Owner: STA Admin: L&W-Lands and Waters  
Name: **California Creek** Cause: Human

Fire not checked and remains in monitor status.

---

Daily Report From: 06/29

0.0 Acre Change Since 06/28

**HK2M** Lat: **64:24:16.7** Status: **U/C** Acres: **20.0** Option: **Critical**  
**311248** Lon: **146:56:52.1** Start Date: 6/16/13 Area: **FAS**  
**PNHK2M** Legal: 6S 4E 9 F Out Date:  
#248 Owner: PRI Admin: PRI-Private  
Name: **Old Valdez Trail** Cause: Human

Fire not checked, remains in monitor status.

Daily Report From: 06/29

0.0 Acre Change Since 06/28

**311247** Lat: **64:01:01.8** Status: **U/U** Acres: **200.0** Option: **Limited**  
 Lon: **148:41:46.8** Start Date: 6/16/13 Area: **FAS**  
 Legal: 10S 6W 27 F Out Date:  
 #247 Owner: STA Admin: L&W-Lands and Waters  
 Name: **Tatlanika Creek** Cause: Human

Fire was not checked and remains in monitor status.

Daily Report From: 06/29

-2,063.0 Acre Change Since 06/28

**HJC8** Lat: **61:27:19.8** Status: **U/U** Acres: **234,644.0** Option: **LIMITED**  
**304144** Lon: **155:41:26.4** Personnel: **51** Start Date: 5/31/13 Area: **SWS**  
**PNHJC8** Legal: 16N 36W 23 S Out Date:  
 #144 Owner: BLM Admin: AND-Anchorage District  
 Name: **Lime Hills** Cause: Lightning

35 acre slop over on the south side (Lime Village side) of the Stony River was called contained today after it was gridded 300' in. The most threatened structures in Lime Village and along the Stony River were prepped today. Fire was most active on the SE side, backing towards the east. Good visibility allowed an accurate map update.

|                 |           |
|-----------------|-----------|
| Assigned Crews: | Assigned: |
| Shageluk T 2    | 6/18      |
| Winema IHC      | 6/24      |

Daily Report From: 06/29

1,346.0 Acre Change Since 06/28

**HK6V** Lat: **62:32:09.6** Status: **U/U** Acres: **160,355.0** Option: **LIMITED**  
**304140** Lon: **156:46:40.8** Start Date: 5/31/13 Area: **SWS**  
**PNHK6V** Legal: 28N 41W 13 S Out Date:  
 #140 Owner: STA Admin: L&W-Lands and Waters  
 Name: **Moore Creek** Cause: Lightning

Moderate fire behavior due to higher Rh's and lower temperatures with 15% of the perimeter active. Detection reports the NW flank was most active but with slow rate of spread. The SE flank grew only 10 acres, backing towards a creek. Will continue to monitor. The Yukon Crew was demobed in to McGrath 6/29.

|                 |                     |
|-----------------|---------------------|
| Assigned Crews: | Assigned:           |
| Yukon Type 2 IA | 6/22 Released: 6/29 |

Daily Report From: 06/29

0.0 Acre Change Since 06/28

**HJA8** Lat: **63:10:29.0** Status: **U/C** Acres: **2,256.0** Option: **Full**  
**313137** Lon: **141:57:41.0** Start Date: 5/31/13 Area: **TAS**  
**PNHJA8** Legal: 15 19 14 C Out Date:  
 #137 Owner: NCA Admin: Doyon Regional Corporation  
 Name: **Bitter Creek** Cause: Lightning

The fire was not checked today and will remain in monitor status.

Daily Report From: 06/29

0.0 Acre Change Since 06/28

**HH5F** Lat: **63:55:17.8** Status: **U/C** Acres: **238.0** Option: **Full**  
**311088** Lon: **148:51:41.6** Start Date: 5/27/13 Area: **FAS**  
 Legal: 11S 7W 33 F Out Date:  
 #088 Owner: PRI Admin: PRI-Private  
 Name: **Louise Creek** Cause: Human

The Louise Creek Fire was not checked and remains in monitor status.

Daily Report From: 06/29

0.0 Acre Change Since 06/28

|  |                    |                             |                         |
|--|--------------------|-----------------------------|-------------------------|
| Lat: <b>61:43:57.2</b>                   | Status: <b>U/C</b> | Acres: <b>0.1</b>           | Option: <b>Critical</b> |
| Lon: <b>149:01:42.4</b>                  |                    | Start Date: 4/27/13         | Area: <b>MSS</b>        |
| Legal: 19 N 2 E 14 S                     |                    | Out Date:                   |                         |
| Owner: STA                               |                    | Admin: L&W-Lands and Waters |                         |
| Name: <b>Buffalo Mine Coal Seam 2013</b> |                    | Cause: Human                |                         |

The fire was not checked today and remains in monitor status.

### Unstaffed - USFS

Daily Report From: 06/29

0.0 Acre Change Since 06/28

|                               |                    |                             |                     |
|-------------------------------|--------------------|-----------------------------|---------------------|
| Lat: <b>60:28:05.6</b>        | Status: <b>U/C</b> | Acres: <b>0.7</b>           | Option: <b>Full</b> |
| Lon: <b>149:21:34.4</b>       |                    | Start Date: 6/22/13         | Area: <b>CGF</b>    |
| Legal: 4N 1W 1 S              |                    | Out Date:                   |                     |
| Owner: STA                    |                    | Admin: L&W-Lands and Waters |                     |
| Name: <b>Upper Trail Lake</b> |                    | Cause: Human                |                     |

Fire remains in monitor status USFS firefighters are planning on checking the fire tomorrow, 6/30.

### Prescribed - AFS

Daily Report From: 06/29

0.0 Acre Change Since 06/28

|                                 |                   |                     |                           |
|---------------------------------|-------------------|---------------------|---------------------------|
| Lat: <b>64:41:45.0</b>          | Status: <b>RX</b> | Acres: <b>236.0</b> | Option: <b>PRESCRIBED</b> |
| Lon: <b>146:58:51.0</b>         |                   | Start Date: 5/24/13 | Area: <b>MID</b>          |
| Legal: 002S 004E 32 F           |                   | Out Date:           |                           |
| Owner: MIL                      |                   | Admin: ARMY         |                           |
| Name: <b>MID Moose Creek RX</b> |                   | Cause: Prescribed   |                           |

This RX was last observed on 6/25. The fire will remain in monitor status.

### *NO Daily Reports*

No Acreage Reported

|   |         |                     |                           |
|---|---------|---------------------|---------------------------|
| Lat: <b>64:40:48.0</b>                        | Status: | Acres:              | Option: <b>PRESCRIBED</b> |
| Lon: <b>146:50:30.0</b>                       |         | Start Date: 5/10/13 | Area: <b>MID</b>          |
| Legal: 003S 004E 01 F                         |         | Out Date:           |                           |
| Owner: MIL                                    |         | Admin: ARMY         |                           |
| Name: <b>YTA Grouse Habitat Prescribed Bu</b> |         | Cause: Prescribed   |                           |

### Out - AFS

Daily Report From: 06/29

0.0 Acre Change Since 06/28

|                          |                    |                       |                        |
|--------------------------|--------------------|-----------------------|------------------------|
| Lat: <b>66:03:34.0</b>   | Status: <b>Out</b> | Acres: <b>2,500.0</b> | Option: <b>LIMITED</b> |
| Lon: <b>150:58:27.0</b>  |                    | Start Date: 6/20/13   | Area: <b>TAD</b>       |
| Legal: 014N 016W 08 F    |                    | Out Date: 6/29/13     |                        |
| Owner: BLM               |                    | Admin: NOD            |                        |
| Name: <b>Ray River 1</b> |                    | Cause: Lightning      |                        |

Zone recon aircraft 9VS observed fire and called it out.

---

Daily Report From: 06/29

0.0 Acre Change Since 06/28

**HLC8** Lat: **65:46:00.0** Status: **Out** Acres: **10.0** Option: **LIMITED**  
Lon: **150:51:00.0** Start Date: 6/20/13 Area: **TAD**  
Legal: 011N 016W 22 F Out Date: 6/29/13  
# 307 Owner: BLM Admin: NOD-Fairbanks District  
Name: **Halu Creek** Cause: Lightning

The fire was last flown on 6/29 by personnel on N309VS. It was called out.

## Out - DOF

---

*Daily Report From: 06/28*

0.0 Acreage On 06/28

**311463** Lat: **64:48:06.1** Status: **F/A** Acres: **0.0** Option: **Critical**  
Lon: **148:40:48.6** Start Date: 6/28/13 Area: **FAS**  
Legal: 1S 2W 13 F Out Date: 6/29/13  
# 463 Owner: PRI Admin: PRI-Private  
Name: **False Alarm 32** Cause: False Alarm

Fairbanks Area Forestry attempted to track down a smoke report off of Standard Creek Road. No smoke/fire found. Declared a false alarm.

---

Daily Report From: 06/29

0.0 Acre Change Since 06/28

**301455** Lat: **61:40:11.0** Status: **Out** Acres: **0.2** Option: **Critical**  
Lon: **149:05:50.0** Start Date: 6/28/13 Area: **MSS**  
Legal: 18N 2E 9 S Out Date: 6/29/13  
# 455 Owner: PRI Admin: PRI-Private  
Name: **Norman** Cause: Human

The fire was checked today. No heat or smoke was found. The fire was declared out.

---

Daily Report From: 06/29

0.0 Acre Change Since 06/28

**HL8Y** Lat: **61:34:54.9** Status: **Out** Acres: **0.2** Option: **Critical**  
**301407** Lon: **149:54:22.9** Start Date: 6/26/13 Area: **MSS**  
**PNHL8Y** Legal: 17N 4W 12 S Out Date: 6/29/13  
# 407 Owner: NCA Admin: Ciri Corporation  
Name: **Horseshoe Lake** Cause: Human

The fire was checked today; no heat or smoke was found. The fire was called out.

---

Daily Report From: 06/29

0.0 Acre Change Since 06/28

**HL3X** Lat: **64:53:39.7** Status: **Out** Acres: **5.0** Option: **Critical**  
**311392** Lon: **147:24:19.8** Start Date: 6/25/13 Area: **FAS**  
**PNHL3X** Legal: 1N 2E 30 F Out Date: 6/29/13  
# 392 Owner: PRI Admin: PRI-Private  
Name: **Florice** Cause: Human

The Florice Fire was declared out this afternoon at 5 acres.



---

Daily Report From: 06/29

**0.0 Acre Change Since 06/28**

|               |                          |                    |                     |                     |
|---------------|--------------------------|--------------------|---------------------|---------------------|
| <b>HLT3</b>   | Lat: <b>61:50:23.4</b>   | Status: <b>Out</b> | Acres: <b>18.5</b>  | Option: <b>Full</b> |
| <b>304361</b> | Lon: <b>156:29:07.2</b>  |                    | Start Date: 6/22/13 | Area: <b>SWS</b>    |
| <b>PNHLT3</b> | Legal: 020N 040W 11 S    |                    | Out Date: 6/29/13   |                     |
| #361          | Owner: NCA               |                    | Admin: NCA-Other    |                     |
|               | Name: <b>Moose Creek</b> |                    | Cause: Lightning    |                     |

Flown by detection today but no smoke or heat was observed. The crew checked the fire again in the morning before declaring it out at 1500, 6/29/13 and demobing.

---

***NO Daily Reports***

**No Acreage Reported**

|                 |                         |         |                          |                        |
|-----------------|-------------------------|---------|--------------------------|------------------------|
| <b>FAS-3052</b> | Lat: <b>64:54:50.2</b>  | Status: | Acres:                   | Option: <b>NOENTRY</b> |
|                 | Lon: <b>147:28:54.1</b> |         | Start Date: 6/25/13      | Area: <b>FAS</b>       |
|                 | Legal:                  |         | Out Date: 6/29/13        |                        |
| #052            | Owner: Unknown          |         | Admin: Unknown - Unknown |                        |
|                 | Name:                   |         | Cause: False Alarm       |                        |

Alaska Interagency Coordination  
Center Situation Report  
Monday - 07/01/2013

| Wildland Fires                   | New | Out | Active | Npr | YTD Fires | YTD Acres |
|----------------------------------|-----|-----|--------|-----|-----------|-----------|
| <b>Alaska Fire Service (AFS)</b> | 0   | 4   | 58     | 0   | 97        | 323,757.9 |
| GAD (Galena Zone)                | 0   | 0   | 16     | 0   | 29        | 37,472.7  |
| MID (Military)                   | 0   | 0   | 4      | 0   | 17        | 10,922.1  |
| TAD (Tanana Zone)                | 0   | 0   | 22     | 0   | 28        | 249,168.4 |
| UYD (Upper Yukon Zone)           | 0   | 4   | 16     | 0   | 23        | 26,194.7  |
| <b>State of Alaska (DOF)</b>     | 4   | 7   | 52     | 0   | 310       | 511,858.7 |
| CRS (Copper River)               | 1   | 0   | 9      | 0   | 21        | 1,440.6   |
| DAS (Delta)                      | 0   | 0   | 0      | 0   | 12        | 7.5       |
| FAS (Fairbanks)                  | 1   | 3   | 12     | 0   | 85        | 2,428.2   |
| HNS (Haines)                     | 0   | 0   | 2      | 0   | 4         | 0.5       |
| KKS (Kenai)                      | 0   | 0   | 2      | 0   | 46        | 46.3      |
| MSS (AnchorageMatSu Area)        | 1   | 2   | 3      | 0   | 80        | 175.7     |
| SWS (Southwest)                  | 0   | 1   | 11     | 0   | 35        | 433,682.2 |
| TAS (Tok)                        | 1   | 1   | 13     | 0   | 27        | 74,077.7  |
| <b>Forest Service (USFS)</b>     | 0   | 1   | 0      | 0   | 7         | 1.7       |
| CGF (Chugach)                    | 0   | 1   | 0      | 0   | 4         | 1.4       |
| TNF (Tongass)                    | 0   | 0   | 0      | 0   | 3         | 0.3       |
| <b>Statewide Totals</b>          | 4   | 12  | 110    | 0   | 414       | 835,618.3 |

**Active Wildfires:**

| Protection Summary: | CRI | FUL | MOD | LIM | UNPL | TOTAL |
|---------------------|-----|-----|-----|-----|------|-------|
| AFS Protection:     | 0   | 6   | 5   | 47  | 0    | 58    |
| DOF Protection:     | 10  | 11  | 1   | 30  | 0    | 52    |
| USFS Protection:    | 0   | 0   | 0   | 0   | 0    | 0     |
| Protection Totals:  | 10  | 17  | 6   | 77  | 0    | 110   |

| Status Summary:  | Staffed         |                   | Unstaffed       |                   |
|------------------|-----------------|-------------------|-----------------|-------------------|
|                  | Contained (S/C) | Uncontained (S/U) | Contained (U/C) | Uncontained (U/U) |
| AFS Protection:  | 0               | 5                 | 6               | 47                |
| DOF Protection:  | 1               | 5                 | 15              | 31                |
| USFS Protection: | 0               | 0                 | 0               | 0                 |
| Status Totals:   | 1               | 10                | 21              | 78                |

---

| <b>Fuels Management Fires</b> | YTD Fires | YTD Acres | New | Active | Out Yesterday |
|-------------------------------|-----------|-----------|-----|--------|---------------|
| Borough                       | 1         | 0.5       | 0   | 0      | 0             |
| FWS (US Fish & Wildlife)      | 1         | 5.0       | 0   | 0      | 0             |
| Military                      | 11        | 5,149.0   | 0   | 2      | 0             |
| NPS (National Park Service)   | 2         | 20.0      | 0   | 0      | 0             |
| Fuels Management Totals:      | 15        | 5,174.5   | 0   | 2      | 0             |

Other - DOF

---

*NO Daily Reports* **No Acreage Reported**

|                 |                         |         |                          |                        |
|-----------------|-------------------------|---------|--------------------------|------------------------|
| <b>TAS-3020</b> | Lat: <b>63:10:00.0</b>  | Status: | Acres:                   | Option: <b>NOENTRY</b> |
| #020            | Lon: <b>142:00:00.0</b> |         | Start Date: 6/28/13      | Area: <b>TAS</b>       |
|                 | Legal:                  |         | Out Date:                |                        |
|                 | Owner: Unknown          |         | Admin: Unknown - Unknown |                        |
|                 | Name:                   |         | Cause: False Alarm       |                        |

---

*NO Daily Reports* **No Acreage Reported**

|                 |                         |         |                          |                        |
|-----------------|-------------------------|---------|--------------------------|------------------------|
| <b>TAS-3019</b> | Lat: <b>63:18:00.0</b>  | Status: | Acres:                   | Option: <b>NOENTRY</b> |
| #019            | Lon: <b>143:00:00.0</b> |         | Start Date: 6/28/13      | Area: <b>TAS</b>       |
|                 | Legal:                  |         | Out Date:                |                        |
|                 | Owner: Unknown          |         | Admin: Unknown - Unknown |                        |
|                 | Name:                   |         | Cause: False Alarm       |                        |

New - DOF

---

Daily Report From: 06/30 **0.1 Acreage On 06/30**

|               |                                      |                    |                             |                         |
|---------------|--------------------------------------|--------------------|-----------------------------|-------------------------|
| <b>311484</b> | Lat: <b>64:28:36.0</b>               | Status: <b>U/C</b> | Acres: <b>0.1</b>           | Option: <b>Critical</b> |
| #484          | Lon: <b>146:58:39.0</b>              |                    | Start Date: 6/30/13         | Area: <b>FAS</b>        |
|               | Legal: 7S 6E 16 F                    |                    | Out Date:                   |                         |
|               | Owner: STA                           |                    | Admin: L&W-Lands and Waters |                         |
|               | Name: <b>Richardson HWY Mile 325</b> |                    | Cause: Human                |                         |

Salcha Fire and Rescue responded to a 5X5 fire on the side of the road by Mile 325 of the Richardson Highway. Salcha Fire and Rescue suppressed the fire, that may have been started by a cigarette or burning toilet paper. Fire left in monitor status.

---

Daily Report From: 06/30 **15.0 Acreage On 06/30**

|               |                               |                    |                     |                        |
|---------------|-------------------------------|--------------------|---------------------|------------------------|
| <b>313483</b> | Lat: <b>63:18:46.8</b>        | Status: <b>Out</b> | Acres: <b>15.0</b>  | Option: <b>Limited</b> |
| #483          | Lon: <b>141:47:33.6</b>       |                    | Start Date: 6/30/13 | Area: <b>TAS</b>       |
|               | Legal: 18N 19E 28 C           |                    | Out Date: 6/30/13   |                        |
|               | Owner: STA                    |                    | Admin: FOR-Forestry |                        |
|               | Name: <b>South Fork Ladue</b> |                    | Cause: Lightning    |                        |

Fire was called in as natural out by air attack on recon.

---

Daily Report From: 06/30 **0.0 Acreage On 06/30**

|               |   |                    |                     |                     |
|---------------|---|--------------------|---------------------|---------------------|
| <b>314482</b> | Lat: <b>62:00:00.0</b>                  | Status: <b>F/A</b> | Acres: <b>0.0</b>   | Option: <b>Full</b> |
| #482          | Lon: <b>146:22:30.0</b>                 |                    | Start Date: 6/30/13 | Area: <b>CRS</b>    |
|               | Legal: 2N 7W 6 C                        |                    | Out Date: 6/30/13   |                     |
|               | Owner: STA                              |                    | Admin: FOR-Forestry |                     |
|               | Name: <b>Nelchina Bluff False Alarm</b> |                    | Cause: False Alarm  |                     |

Several concerned motorists reported seeing a large, fast moving fire between Tazlina Glacier and the Glenn Highway. Two of the reports insisted that flames were visible. After flying the area thoroughly the incident was determined to be dust from the area's many river bluffs pushed by very high, area-wide winds.

---

Daily Report From: 06/30

**0.1 Acreage On 06/30**

**314481** Lat: **62:43:23.2** Status: **U/U** Acres: **0.1** Option: **Limited**  
Lon: **146:03:31.0** Start Date: 6/30/13 Area: **CRS**  
Legal: 11N 4W Out Date:  
#481 Owner: STA Admin: FOR-Forestry  
Name: **Keg # 2** Cause: Lightning

A small, smoldering fire posing no known risk was spotted by detection.

---

Daily Report From: 06/30

**0.0 Acreage On 06/30**

**311480** Lat: **64:46:46.4** Status: **F/A** Acres: **0.0** Option: **Critical**  
Lon: **148:01:07.9** Start Date: 6/30/13 Area: **FAS**  
Legal: 1S 2W 13 F Out Date: 6/30/13  
#480 Owner: PRI Admin: PRI-Private  
Name: **False Alarm 36** Cause: False Alarm

Fairbanks Area Forestry responded to a smoke report on Rosie Creek and Chena Pump. Nothing found, declared a false alarm.

---

Daily Report From: 06/30

**0.1 Acreage On 06/30**

**HMX7** Lat: **61:37:51.5** Status: **U/C** Acres: **0.1** Option: **Critical**  
**301479** Lon: **149:40:39.8** Start Date: 6/30/13 Area: **MSS**  
**PNHMX7** Legal: 18N 2W 20 S Out Date:  
#479 Owner: PRI Admin: PRI-Private  
Name: **Gunflint** Cause: Human

The fire was reported by Palmer 911 as a downed powerline which caused a grass fire. Lakes FD and one forestry engine responded. Upon arrival the powerline was still energized and all personnel waited for MEA to arrive to de-energize the line before proceeding. The fire was 0.1 acres, smoldering in grass and leaf litter, 200' long by 1' wide. Personnel cold trailed the fire and placed it in monitor status due to the the fire burning deep into the fuels.

---

Daily Report From: 06/30

**0.0 Acreage On 06/30**

**314478** Lat: **62:40:34.0** Status: **F/A** Acres: **0.0** Option: **NOENTRY**  
Lon: **145:08:17.0** Start Date: 6/30/13 Area: **CRS**  
Legal: 10N 1E 36 C Out Date: 6/30/13  
#478 Owner: STA Admin: FOR-Forestry  
Name: **Excelsior FA** Cause: False Alarm

The area was flown during the reconnaissance of fire 444 and determined to be heat from that fire, which was in the process of growing rapidly.

---

Daily Report From: 06/30

**0.0 Acreage On 06/30**

**311477** Lat: **64:53:00.6** Status: **F/A** Acres: **0.0** Option: **Critical**  
Lon: **146:51:20.1** Start Date: 6/30/13 Area: **FAS**  
Legal: 1S 2W 13 F Out Date: 7/1/13  
#477 Owner: PRI Admin: PRI-Private  
Name: **False Alarm 35** Cause: False Alarm

Fairbanks Area Forestry responded to a smoke report on Chena Hot Springs Road. Nothing found, turned out to be smoke from fire 280.

Staffed - AFS

Daily Report From: 06/30

6,000.0 Acre Change Since 06/29

**HMD7** Lat: **67:11:13.0** Status: S/U Acres: **6,500.0** Option: **LIMITED**  
 Lon: **142:05:35.0** Personnel: 18 Start Date: 6/29/13 Area: **UYD**  
**PDHMD7** Legal: 027N 026E 07 F Out Date:  
 #469 Owner: FWS Admin: ARR-Arctic  
 Name: **North Porcupine** Cause: Lightning

Last observed by 11N 6/30. Fire is growing to the north east with 80% active perimeter and significant fire activity on the head. Fire is still 4.25 miles west of old Rampart.

Daily Report From: 06/30

0.0 Acre Change Since 06/29

**HL1B** Lat: **64:36:57.6** Status: S/U Acres: **22,000.0** Option: **LIMITED**  
**332377** Lon: **154:10:08.4** Personnel: 4 Start Date: 6/24/13 Area: **TAD**  
**PDHL1B** Legal: 010S 023E 13 K Out Date:  
 #377 Owner: FWS Admin: NOR-Nowitna  
 Name: **Little Mud** Cause: Lightning

Last reconned 6/30. Fire is 1 % active and smoldering. The fire remains in monitor status.

Daily Report From: 06/30

4,000.0 Acre Change Since 06/29

**HLT2** Lat: **64:01:35.4** Status: S/U Acres: **59,000.0** Option: **LIMITED**  
**331360** Lon: **151:54:43.8** Personnel: 146 Start Date: 6/22/13 Area: **TAD**  
**PDHLT2** Legal: 010S 022W 20 F Out Date:  
 #360 Owner: BLM Admin: NOD  
 Name: **Beaver Log Lakes** Cause: Lightning

Burnout and aerial firing operations commenced on the north side of Lake Minchumina resulting in good consumption of black spruce. Precipitation in late afternoon halted firing operations. Helibase was relocated to the Lake Minchumina runway.

|                 |        |           |
|-----------------|--------|-----------|
| Assigned Crews: |        | Assigned: |
| Chena           | IHC    | 6/25      |
| Mendicino       | IHC    | 6/26      |
| North Star      | Type 2 | 6/30      |
| Zig Zag         | IHC    | 6/27      |

Daily Report From: 06/30

5,700.0 Acre Change Since 06/29

**HLF5** Lat: **66:48:31.8** Status: S/U Acres: **60,000.0** Option: **LIMITED**  
**332332** Lon: **150:56:46.8** Personnel: 6 Start Date: 6/20/13 Area: **TAD**  
 Legal: 023N 016W 23 F Out Date:  
 #332 Owner: BLM Admin: NOD  
 Name: **Prospect Creek** Cause: Lightning

East winds pushed the fire toward the south fork of Koyukuk river on SW corner of fire. As of 1700 the fire has not crossed to the west side of the river. Smkj clearing pipeline valve 2 miles north of fire area. Aleska brushed out site with equipment and smkj clearing black spruce. Fire holding on the west side of Dalton Hwy and Jim Creek 4 miles north of pump station #5. North side of fire received precipitation. All resources will demob tomorrow 7/1 at 1200.

Daily Report From: 06/30

8,000.0 Acre Change Since 06/28

**HK8H** Lat: **64:40:00.0** Status: **S/U** Acres: **10,000.0** Option: **LIMITED**  
**332280** Lon: **146:37:00.0** Personnel: **59** Start Date: 6/19/13 Area: **MID**  
**PDHK8H** Legal: 003S 006E 07 F Out Date:  
 #280 Owner: MIL Admin: Army  
 Name: **Stuart Creek 2** Cause: Human



The fire jumped control lines to the North and West with extreme fire behavior in continuous black spruce. Multiple tankers and scoopers dropped on this fire until they timed out under the supervision of ASM platforms B-1 and A-4. Four dozers, seven type 6 engines, and 8 smokejumpers arrived in the afternoon. Helicopter 920 supported this fire for mapping and reconnaissance. A type II team has been ordered. The type III team currently in place plans to continue site preparation for military structures and values and will look at community protection plans.

Staffed - DOF

Daily Report From: 06/30

0.0 Acre Change Since 06/29

**HL5F** Lat: **62:39:29.1** Status: **S/U** Acres: **31.0** Option: **FULL**  
**314415** Lon: **144:47:37.5** Personnel: **28** Start Date: 6/26/13 Area: **CRS**  
 Legal: 11N 3E 28 C Out Date:  
 #415 Owner: NCA Admin: AHTNA  
 Name: **Chistochina Trail** Cause: Lightning

The fire is 60% contained and the fire behavior today was creeping and smoldering, crews made good progress on sawline/hose lay around the fire with plans to be completed tomorrow.

|                 |           |
|-----------------|-----------|
| Assigned Crews: | Assigned: |
| Lower Kalskag   | Type 2    |
|                 | 6/28      |

**Daily Report From: 06/29**

449.0 Acre Change Since 06/28

**HL37** Lat: **63:25:42.1** Status: **S/U** Acres: **9,076.0** Option: **FULL**  
**313401** Lon: **143:41:58.9** Personnel: **171** Start Date: 6/25/13 Area: **TAS**  
**PNHL37** Legal: 19N 9E 16 C Out Date:  
 #401 Owner: STA Admin: FOR-Forestry  
 Name: **Moon Lake** Cause: Lightning

Allen's Type 2 IMT assumed command of the fire today; Recon and update fire perimeter; resources arriving today. Fire received about 0.10 inches of rain; fire spread has slowed for now; acreage change due to better information.

|                 |           |
|-----------------|-----------|
| Assigned Crews: | Assigned: |
| Lassen          | IHC       |
|                 | 6/30      |

Daily Report From: 06/30

0.0 Acre Change Since 06/29

**HL3N** Lat: **64:44:09.6** Status: **S/U** Acres: **1,401.0** Option: **CRITICAL**  
**311388** Lon: **148:41:19.2** Personnel: **314** Start Date: 6/25/13 Area: **FAS**  
**PNHL3N** Legal: 2S 6W 14 F Out Date:  
#388 Owner: NCA Admin: Togothele  
Name: **Skinny's Road** Cause: Human

Savages Type 2 team from Oregon took command of the fire. The parks highway, powerlines and 26 structures continue to be values at risk. The fire's observed behavior was isolated torching and short range spotting. Plans for the next operational period include continuing to build and improve control lines. IC + 313

| Assigned Crews: |           | Assigned:           |
|-----------------|-----------|---------------------|
| Allakaket #2    | Type 2    | 6/28                |
| FT. Yukon #2    | Type 2    | 6/28                |
| Hughes          | Type 2    | 6/25                |
| Minto           | Type 2    | 6/28                |
| Rogue River     | IHC       | 6/25                |
| Selawik # 2     | Type 2    | 6/29                |
| St Michael      | Type 2    | 6/29                |
| Venetie # 2     | Type 2    | 6/29                |
| White Mountain  | Type 2 IA | 6/25 Released: 6/30 |
| Wolf Creek      | IHC       | 6/25                |
| Fairbanks # 2   | Type 2    | 6/30                |



Daily Report From: 06/30

0.0 Acre Change Since 06/29

**HLE4** Lat: **64:18:40.6** Status: **S/U** Acres: **80.0** Option: **CRITICAL**  
**311323** Lon: **149:12:45.1** Personnel: **52** Start Date: 6/20/13 Area: **FAS**  
**PNHLE4** Legal: 7S 8W 18 F Out Date:  
#323 Owner: MIL Admin: USAF-U.S. Air Force  
Name: **Clear AFB** Cause: Lightning

Fire resources continued to mop up 300 feet into the fire's perimeter. The IC projects the demobilization date to be July 2nd.

| Assigned Crews: |        | Assigned: |
|-----------------|--------|-----------|
| Fairbanks # 2   | Type 2 | 6/20      |
| Hooper Bay # 2  | Type 2 | 6/26      |
| Hughes          | Type 2 | 6/22      |

Daily Report From: 06/30

0.0 Acre Change Since 06/29

**HK42** Lat: **64:52:27.9** Status: **S/C** Acres: **101.0** Option: **CRITICAL**  
**311258** Lon: **147:05:55.5** Personnel: **20** Start Date: 6/17/13 Area: **FAS**  
**PNHK42** Legal: 1N 3E 27 F Out Date:  
#258 Owner: PRI Admin: PRI-Private  
Name: **Kanuti** Cause: Human

Fire resources walked the perimeter of the fire with an IR hand held, nothing found. Completed back haul and fire camp clean up in preparation for tomorrow's demob.

| Assigned Crews: |        | Assigned: |
|-----------------|--------|-----------|
| Hooper Bay # 2  | Type 2 | 6/21      |

Daily Report From: 06/30

-32,835.0 Acre Change Since 06/29

**HJC8** Lat: **61:27:19.8** Status: **S/U** Acres: **201,809.0** Option: **LIMITED**  
**304144** Lon: **155:41:26.4** Personnel: **51** Start Date: 5/31/13 Area: **SWS**  
**PNHJC8** Legal: 16N 36W 23 S Out Date:  
#144 Owner: BLM Admin: AND-Anchorage District  
Name: **Lime Hills** Cause: Lightning

The fire received precipitation today and the Winema Hot Shots were moved from H-90 to Lime Village. The Shageluk Crew completed the fuels mitigation work around structures in Lime Village. Detection reported interior smoldering on SE and E flanks, light precip, and no size change on 6/30. Acreage reduction due to higher precision in the delineation of the perimeter.

| Assigned Crews: |     | Assigned: |
|-----------------|-----|-----------|
| Shageluk        | T 2 | 6/18      |
| Winema          | IHC | 6/24      |



---

Daily Report From: 06/30

**6,480.0 Acre Change Since 06/29**

**HMJ9** Lat: **67:13:10.0** Status: **U/U** Acres: **6,500.0** Option: **LIMITED**  
Lon: **145:16:37.0** Start Date: 6/29/13 Area: **UYD**  
Legal: 028N 011E 26 F Out Date:  
#475 Owner: FWS Admin: YFR-Yukon Flats  
Name: **Joint Lake Fire** Cause: Lightning

Personnel in N9011N reported this 100% active fire backing and torching with short range spotting in mixed spruce. Fire has spotted onto a gravel bar in the Christian River. The fire has doubled since 6/29, moving to the NE. The fire plots in Limited and will remain in monitor status.

---

Daily Report From: 06/30

**0.0 Acre Change Since 06/29**

**HMG0** Lat: **63:57:00.0** Status: **U/U** Acres: **550.0** Option: **LIMITED**  
Lon: **151:24:00.0** Start Date: 6/29/13 Area: **TAD**  
Legal: 011S 020W 24 F Out Date:  
#470 Owner: NPS Admin: DEP-Denali  
Name: **Chilchukabena Lake** Cause: Lightning

Last observed 6/30 the fire was 90% active, running with isolated torching. This fire will join with 359 in a few days 3/4 mile currently separates the two fires.

---

Daily Report From: 06/30

**2,411.0 Acre Change Since 06/29**

**HMB3** Lat: **63:34:00.0** Status: **U/U** Acres: **2,561.0** Option: **LIMITED**  
Lon: **151:21:00.0** Start Date: 6/28/13 Area: **TAD**  
Legal: 015S 020W 36 F Out Date:  
#466 Owner: NPS Admin: DEP-Denali  
Name: **McKinley River East** Cause: Lightning

Fire remains in monitor status.

---

Daily Report From: 06/30

**0.0 Acre Change Since 06/29**

**HL9P** Lat: **63:25:00.0** Status: **U/U** Acres: **1,200.0** Option: **Limited**  
**GAD-464** Lon: **157:28:00.0** Start Date: 6/28/13 Area: **GAD**  
**PDHL9P** Legal: Out Date:  
#464 Owner: FWS Admin: INR-Innoko  
Name: **Innoko 1** Cause: Lightning

Fire not flown today.

---

Daily Report From: 06/30

**446.0 Acre Change Since 06/29**

**HL81** Lat: **67:51:00.0** Status: **U/U** Acres: **696.0** Option: **LIMITED**  
Lon: **143:32:00.0** Start Date: 6/28/13 Area: **UYD**  
Legal: 035N 019E 19 F Out Date:  
#462 Owner: FWS Admin: ARR-Arctic  
Name: **Shoulder Mountain** Cause: Lightning

Personnel on N9011N reported this fire 30% active smoldering, creeping and single tree torching. Recon reports it at 50 acres but the map from 6/30 updates it 696 acres.

---

Daily Report From: 06/30

**0.0 Acre Change Since 06/29**

**HL8J** Lat: **66:51:14.4** Status: **U/U** Acres: **40.0** Option: **LIMITED**  
**331461** Lon: **153:56:11.4** Start Date: 6/28/13 Area: **TAD**  
Legal: 017N 022E 24 K Out Date:  
#461 Owner: STA Admin: L&W  
Name: **Hogatza** Cause: Lightning

The fire was placed in monitor status.

---

Daily Report From: 06/30

**2,412.0 Acre Change Since 06/29**

**HL7T** Lat: **64:18:10.8** Status: **U/U** Acres: **4,912.0** Option: **LIMITED**  
Lon: **153:02:11.4** Start Date: 6/27/13 Area: **TAD**  
**PDHL7T** Legal: 014S 029E 01 K Out Date:  
#454 Owner: BLM Admin: NOD-Fairbanks District  
Name: **Titna** Cause: Lightning

Last observed 6/30, the main smoke is in the hardwoods and 5% active. The fire remains in monitor status.

---

Daily Report From: 06/30

**0.0 Acre Change Since 06/29**

**HL7M** Lat: **63:26:27.5** Status: **U/U** Acres: **3,800.0** Option: **Limited**  
**GAD-451** Lon: **157:48:17.3** Start Date: 6/27/13 Area: **GAD**  
**PDHL7M** Legal: 24S 5E 1 K Out Date:  
#451 Owner: FWS Admin: INR-Innokko  
Name: **Hammer Creek** Cause: Lightning

Fire not flown today.

---

Daily Report From: 06/30

**0.0 Acre Change Since 06/29**

**HL6V** Lat: **64:22:33.4** Status: **U/U** Acres: **500.0** Option: **Limited**  
**GAD-439** Lon: **157:08:22.0** Start Date: 6/27/13 Area: **GAD**  
**PDHL6V** Legal: 13S 9E 17 K Out Date:  
#439 Owner: BLM Admin: AND-Anchorage District  
Name: **Branch Creek** Cause: Lightning

Fire not flown today.

---

Daily Report From: 06/30

**0.0 Acre Change Since 06/29**

**HL50** Lat: **63:36:06.6** Status: **U/U** Acres: **700.0** Option: **Limited**  
**GAD-432** Lon: **156:29:07.8** Start Date: 6/26/13 Area: **GAD**  
**PDHL50** Legal: 22S 12E 12 K Out Date:  
#432 Owner: FWS Admin: INR-Innokko  
Name: **Four Mile Creek** Cause: Lightning

Fire not flown today.

---

Daily Report From: 06/30

0.0 Acre Change Since 06/29

**HL5W** Lat: **63:39:54.6** Status: **U/U** Acres: **0.1** Option: **LIMITED**  
Lon: **150:04:42.6** Start Date: 6/26/13 Area: **TAD**  
Legal: 014S 013W 33 F Out Date:  
#431 Owner: NPS Admin: DEP-Denali  
Name: **Wyoming Hills** Cause: Lightning

Fire remains in monitor status.

---

Daily Report From: 06/30

0.0 Acre Change Since 06/29

**HL5X** Lat: **63:49:00.0** Status: **U/U** Acres: **1.0** Option: **LIMITED**  
Lon: **150:11:00.0** Start Date: 6/26/13 Area: **TAD**  
Legal: 013S 014W 01 F Out Date:  
#430 Owner: NPS Admin: DEP-Denali  
Name: **Wigand Creek** Cause: Lightning

Fire remains in monitor status.

---

Daily Report From: 06/30

0.0 Acre Change Since 06/29

**HL5V** Lat: **63:41:57.0** Status: **U/U** Acres: **48.0** Option: **LIMITED**  
Lon: **150:08:59.0** Start Date: 6/26/13 Area: **TAD**  
Legal: 014S 013W 18 F Out Date:  
#429 Owner: NPS Admin: DEP-Denali  
Name: **Toklat River East** Cause: Lightning

Fire remains in monitor status.

---

Daily Report From: 06/30

0.0 Acre Change Since 06/29

**HL38** Lat: **64:37:52.2** Status: **U/U** Acres: **3.0** Option: **Modified**  
**GAD-405** Lon: **160:23:26.4** Start Date: 6/25/13 Area: **GAD**  
**PDHL38** Legal: 10S 9w 12 K Out Date:  
#405 Owner: BLM Admin: NOD-Northern District  
Name: **Shaktoolik River #2** Cause: Lightning

Fire not flown today.

---

Daily Report From: 06/30

0.0 Acre Change Since 06/29

**HL36** Lat: **64:35:00.0** Status: **U/U** Acres: **15.0** Option: **Modified**  
**GAD-403** Lon: **160:34:03.0** Start Date: 6/25/13 Area: **GAD**  
**PDHL36** Legal: 10S 10W 36 Out Date:  
#403 Owner: BLM Admin: NOD-Northern District  
Name: **Christmas Mountain** Cause: Lightning

Fire not flown today.

---

Daily Report From: 06/30

**0.0 Acre Change Since 06/29**

**HL33** Lat: **64:35:00.0** Status: **U/U** Acres: **1.7** Option: **Limited**  
**GAD-399** Lon: **156:50:00.0** Start Date: 6/25/13 Area: **GAD**  
**PDHL33** Legal: 010S 010E 34 K Out Date:  
# 399 Owner: NCA Admin: Doyon Regional Corporation  
Name: **Kala Slough** Cause: Lightning

Fire not flown today.

---

Daily Report From: 06/30

**0.0 Acre Change Since 06/29**

**HL32** Lat: **63:31:00.0** Status: **U/U** Acres: **0.5** Option: **LIMITED**  
Lon: **151:00:00.0** Start Date: 6/25/13 Area: **TAD**  
Legal: 016S 018W 23 F Out Date:  
# 398 Owner: NPS Admin: DEP-Denali  
Name: **Brooker Mountain** Cause: Lightning

Last observed 6/30. Fire remains in monitor status.

---

Daily Report From: 06/30

**8,442.0 Acre Change Since 06/29**

**HL3W** Lat: **63:59:00.0** Status: **U/U** Acres: **8,445.0** Option: **LIMITED**  
Lon: **150:37:00.0** Start Date: 6/25/13 Area: **TAD**  
Legal: 011S 016W 01 F Out Date:  
# 394 Owner: NPS Admin: DEP-Denali  
Name: **Sandless Lake** Cause: Lightning

The fire was last observed on 6/30. Active fire on 80% with some running and isolated torching. It remains in monitor status.

---

Daily Report From: 06/30

**0.0 Acre Change Since 06/29**

**HL3M** Lat: **65:46:16.7** Status: **U/U** Acres: **920.0** Option: **Limited**  
**GAD-389** Lon: **155:12:39.8** Start Date: 6/25/13 Area: **GAD**  
**PDHL3M** Legal: 004N 018E 06 K Out Date:  
# 389 Owner: FWS Admin: KUR-Koyukuk  
Name: **Nayuka River** Cause: Lightning

At 19:40 the fire was flown by tactical aircraft Jump- 07. The fires perimeter was 10% active.

---

Daily Report From: 06/30

**0.0 Acre Change Since 06/29**

**HLIN** Lat: **66:52:00.0** Status: **U/U** Acres: **1.5** Option: **LIMITED**  
Lon: **148:47:30.4** Start Date: 6/24/13 Area: **UYD**  
Legal: 024N 006W 35 F Out Date:  
# 381 Owner: FWS Admin: YFR-Yukon Flats  
Name: **Hardpac Creek** Cause: Lightning

This fire was last monitored on 6/24 and remains in monitor status.

---

Daily Report From: 06/30

**0.0 Acre Change Since 06/29**

**HL1C** Lat: **66:12:02.0** Status: **U/C** Acres: **3.0** Option: **FULL**  
Lon: **145:49:41.0** Start Date: 6/24/13 Area: **UYD**  
Legal: 016N 009E 22 F Out Date:  
#378 Owner: NCA Admin: BirchCreek  
Name: **Three Lakes** Cause: Lightning

No smokes as of 6/30 This fire remains in monitor status.

---

Daily Report From: 06/30

**0.0 Acre Change Since 06/29**

**HL07** Lat: **64:05:52.2** Status: **U/U** Acres: **5,560.0** Option: **LIMITED**  
Lon: **151:35:13.8** Start Date: 6/24/13 Area: **TAD**  
**PDHL07** Legal: 009S 021W 36 F Out Date:  
#376 Owner: BLM Admin: NOD-Fairbanks District  
Name: **Dead Fish Lake** Cause: Lightning

Observed fire behavior was creeping, smoldering and torching in black spruce and tundra. Assessment of structures northeast of the fire continues. The fire will be monitored by the Type 3 team located at Lake Minchumina.

---

Daily Report From: 06/30

**0.0 Acre Change Since 06/29**

**HLP0** Lat: **66:40:45.0** Status: **U/U** Acres: **1.0** Option: **LIMITED**  
Lon: **146:40:13.0** Start Date: 6/23/13 Area: **UYD**  
Legal: 021N 005E 04 F Out Date:  
#372 Owner: FWS Admin: YFR-Yukon Flats  
Name: **Hadweenzic** Cause: Lightning

This fire was last monitored on 6/24 and remains in monitor status.

---

Daily Report From: 06/30

**-1,500.0 Acre Change Since 06/29**

**HLZ3** Lat: **67:02:15.0** Status: **U/U** Acres: **6,500.0** Option: **LIMITED**  
Lon: **147:19:59.0** Start Date: 6/23/13 Area: **UYD**  
Legal: 026N 002E 33 F Out Date:  
#370 Owner: FWS Admin: YFR-Yukon Flats  
Name: **Chandalar** Cause: Lightning

Personnel on N9011N flew this fire on 6/30 and reported 80% activity. Growth to the west and north 3 miles SW of two allotments on the south side of Chandalar. The plan is to monitor progression of fire and use CL-215s to check the progression through the old burn.

---

Daily Report From: 06/30

**0.0 Acre Change Since 06/29**

**HLV5** Lat: **65:36:04.8** Status: **U/U** Acres: **3,500.0** Option: **Limited**  
**GAD-363** Lon: **159:38:16.8** Start Date: 6/23/13 Area: **GAD**  
**PDHLV5** Legal: 2N 5W 11 K Out Date:  
#363 Owner: BLM Admin: NOD-Northern District  
Name: **South Fork** Cause: Lightning

Fire not flown today.

---

Daily Report From: 06/30

0.0 Acre Change Since 06/29

**HLT1** Lat: **63:54:29.4** Status: **U/U** Acres: **26,250.0** Option: **LIMITED**  
**332359** Lon: **151:22:03.6** Start Date: 6/22/13 Area: **TAD**  
Legal: 012S 019W 06 F Out Date:  
#359 Owner: NPS Admin: DEP-Denali  
Name: **Moving River** Cause: Lightning

Primary fire growth was to the south. Observed fire behavior was creeping, smoldering and torching in black spruce and tundra. The fire will continue to be monitored by the Type 3 team located at Lake Minchumina.

---

Daily Report From: 06/30

0.0 Acre Change Since 06/29

**HLQ9** Lat: **64:26:23.6** Status: **U/U** Acres: **21.0** Option: **Limited**  
**GAD-356** Lon: **157:36:33.8** Start Date: 6/22/13 Area: **GAD**  
Legal: 12S 6E 23 K Out Date:  
#356 Owner: FWS Admin: INR-Innokko  
Name: **Pike Trap Lake** Cause: Lightning

Fire not flown today.

---

Daily Report From: 06/30

0.0 Acre Change Since 06/29

**HLM6** Lat: **63:44:00.0** Status: **U/U** Acres: **1,132.0** Option: **LIMITED**  
Lon: **151:09:00.0** Start Date: 6/21/13 Area: **TAD**  
Legal: 014S 019W 01 F Out Date:  
#350 Owner: NPS Admin: DEP-Denali  
Name: **Bear Creek** Cause: Lightning

The fire was last observed on 6/30 by 9VS. The fire was 10% active. The fire remains in monitor status.

---

Daily Report From: 06/30

0.0 Acre Change Since 06/29

**HLM4** Lat: **66:44:27.0** Status: **U/U** Acres: **19,057.0** Option: **LIMITED**  
**331348** Lon: **153:39:00.0** Start Date: 6/21/13 Area: **TAD**  
Legal: 016N 024E 34 K Out Date:  
#348 Owner: STA Admin: L&W  
Name: **Siruk Creek** Cause: Lightning

Fire remains in monitor status.

---

Daily Report From: 06/30

0.0 Acre Change Since 06/29

**HLL4** Lat: **64:15:00.0** Status: **U/U** Acres: **24,000.0** Option: **LIMITED**  
Lon: **154:18:00.0** Start Date: 6/21/13 Area: **TAD**  
Legal: 011S 022E 29 K Out Date:  
#342 Owner: FWS Admin: NOR-Nowitna  
Name: **Sulatna River** Cause: Lightning

The fire was last observed on 6/30. Minimal activity was observed. The fire remains in monitor status.

---

Daily Report From: 06/30

**0.0 Acre Change Since 06/29**

**HLF4** Lat: **66:59:10.8** Status: **U/U** Acres: **3.0** Option: **LIMITED**  
Lon: **148:41:16.2** Start Date: 6/20/13 Area: **UYD**  
Legal: 025N 005W 17 F Out Date:  
#331 Owner: FWS Admin: YFR-Yukon Flats  
Name: **Trout Creek** Cause: Lightning

This fire was last monitored on 6/24 and remains in monitor status.

---

Daily Report From: 06/30

**0.0 Acre Change Since 06/29**

**HLE6** Lat: **67:12:33.0** Status: **U/U** Acres: **2,432.0** Option: **LIMITED**  
**331328** Lon: **151:47:03.6** Start Date: 6/20/13 Area: **TAD**  
**PDHEL6** Legal: 028N 019W 32 F Out Date:  
#328 Owner: STA Admin: L&W  
Name: **Timber Creek** Cause: Lightning

The fire was last observed on 6/30. The fire perimeter was 20% active with a low rate of spread. The fire remains in monitor status.

---

Daily Report From: 06/30

**0.0 Acre Change Since 06/29**

**HLE7** Lat: **67:22:57.0** Status: **U/C** Acres: **752.0** Option: **FULL**  
**332326** Lon: **145:39:14.4** Start Date: 6/20/13 Area: **UYD**  
Legal: 030N 009E 36 F Out Date:  
#326 Owner: NCA Admin: Venetie  
Name: **Marten Creek** Cause: Lightning

This fire was last observed on 6/26 and remains in monitor status.

---

Daily Report From: 06/30

**0.0 Acre Change Since 06/29**

**HLE2** Lat: **66:13:22.0** Status: **U/U** Acres: **1.0** Option: **LIMITED**  
Lon: **142:39:09.0** Start Date: 6/20/13 Area: **UYD**  
Legal: 016N 024E 10 F Out Date:  
#322 Owner: FWS Admin: YFR-Yukon Flats  
Name: **Yukon Flats 1** Cause: Lightning

This fire was last monitored on 6/23 and remains in monitor status.

---

Daily Report From: 06/30

**0.0 Acre Change Since 06/29**

**HLE1** Lat: **66:23:14.0** Status: **U/U** Acres: **0.1** Option: **LIMITED**  
Lon: **151:00:01.0** Start Date: 6/20/13 Area: **TAD**  
Legal: 018N 016W 16 F Out Date:  
#321 Owner: BLM Admin: NOD  
Name: **Kanuti River 2** Cause: Lightning

The fire remains in monitor status.

---

Daily Report From: 06/30

**0.0 Acre Change Since 06/29**

**HLD7** Lat: **66:20:46.8** Status: **U/U** Acres: **1,033.0** Option: **LIMITED**  
Lon: **150:57:04.8** Start Date: 6/20/13 Area: **TAD**  
Legal: 018N 016W 34 F Out Date:  
#319 Owner: BLM Admin: NOD  
Name: **Kanuti River 1** Cause: Lightning

The fire remains in monitor status.

---

Daily Report From: 06/30

**0.0 Acre Change Since 06/29**

**HLE0** Lat: **69:03:00.0** Status: **U/U** Acres: **750.0** Option: **Limited**  
**GAD-318** Lon: **156:09:00.0** Start Date: 6/20/13 Area: **GAD**  
Legal: 4S 18W 35 Out Date:  
#318 Owner: BLM Admin: NOD-Northern District  
Name: **Awuna River 1** Cause: Lightning

Fire not flown today.

---

Daily Report From: 06/30

**0.0 Acre Change Since 06/29**

**HLD8** Lat: **65:57:00.0** Status: **U/U** Acres: **0.3** Option: **LIMITED**  
Lon: **145:46:00.0** Start Date: 6/20/13 Area: **UYD**  
Legal: 013N 009E 13 F Out Date:  
#317 Owner: FWS Admin: YFR-Yukon Flats  
Name: **West Crazy Mountains** Cause: Lightning

The fire was last observed on 6/20 and remains in monitor status.

---

Daily Report From: 06/30

**0.0 Acre Change Since 06/29**

**HLD5** Lat: **66:04:58.0** Status: **U/U** Acres: **5,063.0** Option: **LIMITED**  
Lon: **150:49:08.0** Start Date: 6/20/13 Area: **TAD**  
Legal: 015N 015W 31 F Out Date:  
#315 Owner: BLM Admin: NOD  
Name: **Ray River 2** Cause: Lightning

Fire is in monitor status

---

Daily Report From: 06/30

**0.0 Acre Change Since 06/29**

**HLD3** Lat: **69:02:45.0** Status: **U/U** Acres: **300.0** Option: **Limited**  
**GAD-311** Lon: **161:33:49.0** Start Date: 6/20/13 Area: **GAD**  
Legal: 5S 41W 2 Out Date:  
#311 Owner: BLM Admin: NOD-Northern District  
Name: **Archimedes** Cause: Lightning

fire not flown today.



---

Daily Report From: 06/30

**4,937.0 Acre Change Since 06/29**

**HLD1** Lat: **65:23:52.0** Status: **U/U** Acres: **4,942.0** Option: **LIMITED**  
Lon: **141:32:20.0** Start Date: 6/20/13 Area: **UYD**  
Legal: 007N 030E 27 F Out Date:  
# 310 Owner: NCA Admin: Doyon  
Name: **Nation River** Cause: Lightning

This fire was last monitored on 6/30 Smoke up to 7000` drifting west. 50% active with interior drainages most active burning in spruce.

---

Daily Report From: 06/30

**0.0 Acre Change Since 06/29**

**HLD0** Lat: **69:04:00.0** Status: **U/U** Acres: **300.0** Option: **Limited**  
**GAD-309** Lon: **156:22:00.0** Start Date: 6/20/13 Area: **GAD**  
Legal: 4S 19W 25 Out Date:  
# 309 Owner: BLM Admin: NOD-Northern District  
Name: **Colville** Cause: Human

fire not flown today.

---

Daily Report From: 06/30

**0.0 Acre Change Since 06/29**

**HLC9** Lat: **65:50:00.0** Status: **U/U** Acres: **3,776.0** Option: **LIMITED**  
Lon: **150:50:00.0** Start Date: 6/20/13 Area: **TAD**  
Legal: 012N 016W 26 F Out Date:  
# 308 Owner: STA Admin: L&W  
Name: **Big Salt** Cause: Lightning

The fire remains in monitor status.

---

Daily Report From: 06/30

**12,085.4 Acre Change Since 06/29**

**HLC1** Lat: **63:41:48.0** Status: **U/U** Acres: **16,793.5** Option: **MODIFIED**  
**GAD-303** Lon: **159:35:18.0** Start Date: 6/20/13 Area: **GAD**  
Legal: 21S 5W 2 K Out Date:  
# 303 Owner: BLM Admin: AND-Anchorage District  
Name: **Bear Creek** Cause: Lightning

The fire was flown today by surveillance aircraft 4MN. Updated fire report with the fire having a 15% active perimeter. Smoldering and creeping in black spruce and tundra. Winds out of the south 5-10, 100% cloud cover with light precipitation.

---

Daily Report From: 06/30

**0.0 Acre Change Since 06/29**

**HLC0** Lat: **67:27:00.0** Status: **U/C** Acres: **107.2** Option: **FULL**  
Lon: **145:32:00.0** Start Date: 6/20/13 Area: **UYD**  
**PDHLC0** Legal: 030N 010E 04 F Out Date:  
# 302 Owner: NCA Admin: Venetie  
Name: **Timber Creek** Cause: Lightning

Fire was last monitored on 6/28 and will remain in monitor status.

---

Daily Report From: 06/30

**0.0 Acre Change Since 06/29**

**HLB6** Lat: **67:28:07.0** Status: **U/C** Acres: **50.0** Option: **FULL**  
**332299** Lon: **146:11:54.0** Start Date: 6/20/13 Area: **UYD**  
**PDHLB6** Legal: 031N 007E 33 F Out Date:  
#299 Owner: NCA Admin: Venetie  
Name: **Otter Creek** Cause: Lightning

This fire was last monitored on 6/23 and remains in monitor status.

---

Daily Report From: 06/30

**0.0 Acre Change Since 06/29**

**HLA0** Lat: **63:55:48.6** Status: **U/C** Acres: **73.0** Option: **Full**  
**GAD-294** Lon: **160:04:48.0** Start Date: 6/20/13 Area: **GAD**  
**PDHLA0** Legal: 18 S 7 W 20 K Out Date:  
#294 Owner: BLM Admin: AND-Anchorage District  
Name: **Stove Creek** Cause: Lightning

Fire not flown today.

---

Daily Report From: 06/30

**0.0 Acre Change Since 06/29**

**HK9W** Lat: **64:07:16.8** Status: **U/U** Acres: **5,439.0** Option: **Modified**  
**GAD-292** Lon: **160:17:52.8** Start Date: 6/20/13 Area: **GAD**  
**PDHK9W** Legal: 13S 11W 12 Out Date:  
#292 Owner: BLM Admin: AND-Anchorage District  
Name: **Shaktoolik River** Cause: Lightning

Fire not flown today.

---

Daily Report From: 06/30

**0.0 Acre Change Since 06/29**

**HK1A** Lat: **66:59:53.0** Status: **U/C** Acres: **35.0** Option: **FULL**  
**332245** Lon: **146:18:06.0** Start Date: 6/16/13 Area: **UYD**  
**PDHK1A** Legal: 025N 007E 18 F Out Date:  
#245 Owner: NCA Admin: Venetie  
Name: **North Fork Chandalar** Cause: Human

The fire was last observed on 6/20. It remains in monitor status.

---

Daily Report From: 06/30

**0.0 Acre Change Since 06/29**

**HJL6** Lat: **63:59:54.6** Status: **U/U** Acres: **0.1** Option: **LIMITED**  
Lon: **146:24:32.0** Start Date: 6/2/13 Area: **MID**  
Legal: 010S 007E 32 F Out Date:  
#172 Owner: MIL Admin: ARMY  
Name: **Oklahoma 1** Cause: Human

The fire was last observed on 6/18 and remains in monitor status.

Daily Report From: 06/30

0.0 Acre Change Since 06/29

|             |                             |                    |                     |                        |
|-------------|-----------------------------|--------------------|---------------------|------------------------|
| <b>HJE0</b> | Lat: <b>64:42:48.6</b>      | Status: <b>U/U</b> | Acres: <b>251.6</b> | Option: <b>LIMITED</b> |
|             | Lon: <b>146:26:20.4</b>     |                    | Start Date: 6/1/13  | Area: <b>MID</b>       |
|             | Legal: 002S 006E 25 F       |                    | Out Date:           |                        |
| # 150       | Owner: MIL                  |                    | Admin: ARMY         |                        |
|             | Name: <b>Stuart Creek 1</b> |                    | Cause: Human        |                        |

The fire was last observed on 6/16. The fire remains in monitor status.

Daily Report From: 06/30

0.0 Acre Change Since 06/29

|             |                          |                    |                     |                        |
|-------------|--------------------------|--------------------|---------------------|------------------------|
| <b>HH8N</b> | Lat: <b>63:53:47.9</b>   | Status: <b>U/U</b> | Acres: <b>663.1</b> | Option: <b>LIMITED</b> |
|             | Lon: <b>145:58:20.4</b>  |                    | Start Date: 5/30/13 | Area: <b>MID</b>       |
|             | Legal: 012S 009E 03 F    |                    | Out Date:           |                        |
| # 117       | Owner: MIL               |                    | Admin: ARMY         |                        |
|             | Name: <b>Mississippi</b> |                    | Cause: Human        |                        |



Minimal activity, no open flame. Same spots showing smokes as usual. 30 MPH winds from the south.

Daily Report From: 06/30

20.0 Acre Change Since 06/29

|             |                                |                    |                     |                         |
|-------------|--------------------------------|--------------------|---------------------|-------------------------|
| <b>HC33</b> | Lat: <b>65:01:37.7</b>         | Status: <b>U/U</b> | Acres: <b>50.0</b>  | Option: <b>MODIFIED</b> |
|             | Lon: <b>141:14:57.3</b>        |                    | Start Date: 3/14/13 | Area: <b>UYD</b>        |
|             | Legal: 002N 032E 04 F          |                    | Out Date:           |                         |
| # 002       | Owner: NCA                     |                    | Admin: Doyon        |                         |
|             | Name: <b>Windfall Mountain</b> |                    | Cause: Lightning    |                         |

The fire was last observed on 6/30. "Caldera" smoldering as it has been. Same size and shape seems to have collapsed in on itself.

At some point in the last month fire has backed down slope to the east and goes into some riparian areas. The fire remains in monitor status.

### Unstaffed - DOF

Daily Report From: 06/30

0.0 Acre Change Since 06/29

|               |                          |                    |                     |                        |
|---------------|--------------------------|--------------------|---------------------|------------------------|
| <b>314474</b> | Lat: <b>62:58:55.7</b>   | Status: <b>U/U</b> | Acres: <b>2.0</b>   | Option: <b>Limited</b> |
|               | Lon: <b>144:41:15.7</b>  |                    | Start Date: 6/29/13 | Area: <b>CRS</b>       |
|               | Legal: 22S 16E 28 F      |                    | Out Date:           |                        |
| # 474         | Owner: STA               |                    | Admin: FOR-Forestry |                        |
|               | Name: <b>Middle Fork</b> |                    | Cause: Lightning    |                        |

No smokes, no acreage gain.

Daily Report From: 06/30

0.0 Acre Change Since 06/29

|               |                         |                    |                     |                         |
|---------------|-------------------------|--------------------|---------------------|-------------------------|
| <b>303471</b> | Lat: <b>60:18:35.9</b>  | Status: <b>U/C</b> | Acres: <b>0.1</b>   | Option: <b>Critical</b> |
|               | Lon: <b>151:18:29.8</b> |                    | Start Date: 6/29/13 | Area: <b>KKS</b>        |
|               | Legal: 03N 12W 35 S     |                    | Out Date:           |                         |
| # 471         | Owner: PRI              |                    | Admin: PRI-Private  |                         |
|               | Name: <b>Borealis</b>   |                    | Cause: Human        |                         |

The fire was not checked today and remains in monitor status.

---

Daily Report From: 06/30

**0.0 Acre Change Since 06/29**

**HMA5** Lat: **64:55:09.1** Status: **U/C** Acres: **0.5** Option: **Critical**  
**311465** Lon: **148:09:10.2** Start Date: 6/28/13 Area: **FAS**  
Legal: 1S 1E 14 F Out Date:  
#465 Owner: PRI Admin: PRI-Private  
Name: **Murphy Dome** Cause: Human

The fire was not checked and remains in monitor status.

---

Daily Report From: 06/30

**0.0 Acre Change Since 06/29**

**313450** Lat: **62:30:10.8** Status: **U/U** Acres: **1.0** Option: **Limited**  
Lon: **141:17:06.0** Start Date: 6/27/13 Area: **TAS**  
Legal: 8N 22E 2 C Out Date:  
#450 Owner: FWS Admin: TER-Tetlin  
Name: **Wellesley Cabin** Cause: Lightning

The fire was not checked today and will remain in monitor status.

---

Daily Report From: 06/30

**0.0 Acre Change Since 06/29**

**313449** Lat: **63:45:57.2** Status: **U/U** Acres: **307.0** Option: **Limited**  
Lon: **141:41:43.6** Start Date: 6/27/13 Area: **TAS**  
Legal: 23 19 10 C Out Date:  
#449 Owner: STA Admin: FOR-Forestry  
Name: **Big Timber Creek** Cause: Lightning

The fire was not checked today and will remain in monitor status.

---

Daily Report From: 06/30

**0.0 Acre Change Since 06/29**

**313448** Lat: **63:23:10.6** Status: **U/U** Acres: **5,007.0** Option: **Limited**  
Lon: **141:23:10.6** Start Date: 6/27/13 Area: **TAS**  
Legal: 18 21 4 C Out Date:  
#448 Owner: STA Admin: FOR-Forestry  
Name: **South jct Ladue** Cause: Lightning

The fire was not checked today and will remain in monitor status.

---

Daily Report From: 06/30

**0.0 Acre Change Since 06/29**

**301445** Lat: **62:41:55.2** Status: **U/C** Acres: **0.5** Option: **Modified**  
Lon: **149:47:20.4** Start Date: 6/27/13 Area: **MSS**  
Legal: 30N 3W 11 S Out Date:  
#445 Owner: STA Admin: L&W-Lands and Waters  
Name: **Baking** Cause: Lightning

The fire was not checked today and remains in monitor status.

---

Daily Report From: 06/30

**740.0 Acre Change Since 06/29**

**314444** Lat: **62:41:52.9** Status: **U/U** Acres: **1,000.0** Option: **Limited**  
Lon: **145:11:06.4** Start Date: 6/27/13 Area: **CRS**  
Legal: 11N 1E 34 C Out Date:  
#444 Owner: STA Admin: FOR-Forestry  
Name: **Excelsior** Cause: Lightning

Fire was reported as 100% active, with organized torching and spotting.

---

Daily Report From: 06/30

**-1,000.0 Acre Change Since 06/29**

**HL68** Lat: **61:27:18.0** Status: **U/U** Acres: **2,900.0** Option: **LIMITED**  
**304443** Lon: **156:53:21.0** Personnel: **29** Start Date: 6/26/13 Area: **SWS**  
**PNHL68** Legal: 16N 42W 19 S Out Date:  
#443 Owner: STA Admin: L&W-Lands and Waters  
Name: **Hoholitna** Cause: Lightning

The fire received sporadic rain in AM and then steady after 1400 with steady 10-15mph S winds. No fire activity observed on 6/30. Midnight Suns completed the line between Testi. Lake and Hoholitna River to secure the western structures along the Holitna River. Two helitack demobed today and the Midnight Suns will demob 7/1. 8 SMJ's will remain on the fire for the foreseeable future.

Assigned Crews:

Assigned:

Midnight Suns

IHC

6/28

---

Daily Report From: 06/30

**186.0 Acre Change Since 06/29**

**HL6D** Lat: **60:16:34.2** Status: **U/U** Acres: **386.0** Option: **Limited**  
**304437** Lon: **153:54:56.4** Start Date: 6/27/13 Area: **SWS**  
Legal: Out Date:  
#437 Owner: NPS Admin: LCP-Lake Clark  
Name: **Currant Creek** Cause: Lightning

Routine monitoring on 6/29 observed one small column. A Lake Clark Ranger reported increased winds blowing smoke across Lake Clark which prompted another flight 6/30. Detection reported 50 acres active (Rank 2) on the NW perimeter pushing NW towards Lake Clark. Fire appears unlikely to cross (S) of Currant Creek. Fire is starting to burn into a wetter hardwood fuel type. Except for smoke, no immediate threat to the residents or property appears likely. Will continue to monitor.

---

Daily Report From: 06/30

**0.0 Acre Change Since 06/29**

**313427** Lat: **62:58:27.1** Status: **U/U** Acres: **0.4** Option: **Full**  
Lon: **141:52:27.7** Start Date: 6/26/13 Area: **TAS**  
Legal: 14N 19E 19 C Out Date:  
#427 Owner: STA Admin: FOR-Forestry  
Name: **Moose Creek** Cause: Lightning

The fire was not checked today and will remain in monitor status.

---

Daily Report From: 06/30

**0.0 Acre Change Since 06/29**

**314425** Lat: **62:44:16.9** Status: **U/U** Acres: **1.0** Option: **Limited**  
Lon: **146:07:08.4** Start Date: 6/26/13 Area: **CRS**  
Legal: 11N 5W 14 C Out Date:  
#425 Owner: STA Admin: FOR-Forestry  
Name: **Keg Creek** Cause: Lightning

No smokes, no acreage gain.

Daily Report From: 06/30

0.0 Acre Change Since 06/29

|                        |                         |                     |                        |
|------------------------|-------------------------|---------------------|------------------------|
| Lat: <b>62:40:00.0</b> | Status: <b>U/U</b>      | Acres: <b>6.0</b>   | Option: <b>Limited</b> |
| <b>314424</b>          | Lon: <b>146:00:00.0</b> | Start Date: 6/26/13 | Area: <b>CRS</b>       |
| Legal: 10N 4W 9 C      |                         | Out Date:           |                        |
| #424                   | Owner: STA              | Admin: FOR-Forestry |                        |
|                        | Name: <b>Fish Lake</b>  | Cause: Human        |                        |

No smokes, no acreage gain.

Daily Report From: 06/30

0.0 Acre Change Since 06/29

|                        |                           |                     |                        |
|------------------------|---------------------------|---------------------|------------------------|
| Lat: <b>62:42:35.8</b> | Status: <b>U/U</b>        | Acres: <b>0.2</b>   | Option: <b>Limited</b> |
| <b>314420</b>          | Lon: <b>144:52:26.9</b>   | Start Date: 6/26/13 | Area: <b>CRS</b>       |
| Legal: 11N 3E 28 C     |                           | Out Date:           |                        |
| #420                   | Owner: STA                | Admin: FOR-Forestry |                        |
|                        | Name: <b>Sinona Creek</b> | Cause: Lightning    |                        |

Fire was not flown.

Daily Report From: 06/30

0.0 Acre Change Since 06/29

|                        |                              |                     |                        |
|------------------------|------------------------------|---------------------|------------------------|
| Lat: <b>62:45:35.9</b> | Status: <b>U/U</b>           | Acres: <b>400.0</b> | Option: <b>Limited</b> |
| <b>HL5M</b>            | Lon: <b>146:39:35.7</b>      | Start Date: 6/26/13 | Area: <b>CRS</b>       |
| <b>314418</b>          | Legal: 11N 8W 2 C            | Out Date:           |                        |
| #418                   | Owner: STA                   | Admin: FOR-Forestry |                        |
|                        | Name: <b>North Pork Chop</b> | Cause: Lightning    |                        |

Fire was reported to be smoldering, no acreage gain.

Daily Report From: 06/30

0.0 Acre Change Since 06/29

|                        |                              |                     |                     |
|------------------------|------------------------------|---------------------|---------------------|
| Lat: <b>63:20:11.8</b> | Status: <b>U/C</b>           | Acres: <b>0.1</b>   | Option: <b>Full</b> |
| <b>313416</b>          | Lon: <b>142:38:54.2</b>      | Start Date: 6/26/13 | Area: <b>TAS</b>    |
| Legal: 18N 14E 13 C    |                              | Out Date:           |                     |
| #416                   | Owner: FWS                   | Admin: TER-Tetlin   |                     |
|                        | Name: <b>Porcupine Creek</b> | Cause: Lightning    |                     |

The fire was not checked today and will remain in monitor status.

**Daily Report From: 06/29**

120.0 Acre Change Since 06/28

|                        |                               |                       |                     |
|------------------------|-------------------------------|-----------------------|---------------------|
| Lat: <b>63:17:09.4</b> | Status: <b>U/U</b>            | Acres: <b>1,620.0</b> | Option: <b>FULL</b> |
| <b>HL5N</b>            | Lon: <b>142:26:42.8</b>       | Start Date: 6/26/13   | Area: <b>TAS</b>    |
| <b>313414</b>          | Legal: 17N 15E 1 C            | Out Date:             |                     |
| <b>PNHL5N</b>          | Owner: NCA                    | Admin: Tetlin         |                     |
| #414                   | Name: <b>Tetlin Jct Ridge</b> | Cause: Lightning      |                     |

Aerial recon determined fire has burned up to older burned areas. Type 2 IMT assumed command of the fire today; resources arriving in Tok.

|                 |           |
|-----------------|-----------|
| Assigned Crews: | Assigned: |
| Ambler          | Type 2    |
| Marshall        | Type 2    |
| Mt Village      | Type 2    |
| Nulato # 2      | Type 2    |

Daily Report From: 06/30

0.0 Acre Change Since 06/28

**HL5E** Lat: **63:18:36.7** Status: **U/U** Acres: **1.2** Option: **Full**  
**313413** Lon: **142:37:46.1** Start Date: 6/26/13 Area: **TAS**  
**PNHL5E** Legal: 18N 14E 24 C Out Date:  
#413 Owner: NCA Admin: Tetlin  
Name: **Tanana River** Cause: Lightning

The fire was not checked today and will remain in monitor status.

Assigned Crews: Assigned:  
Tanana # 1 Type 2 6/27

Daily Report From: 06/30

0.0 Acre Change Since 06/29

Lat: **63:42:39.0** Status: **U/U** Acres: **0.1** Option: **Limited**  
**304409** Lon: **155:27:16.2** Start Date: 6/26/13 Area: **SWS**  
Legal: 20S 17E 36 K Out Date:  
#409 Owner: STA Admin: L&W-Lands and Waters  
Name: **Susulatna** Cause: Lightning

Fire not flown today and remains in monitor status.

**Daily Report From: 06/29**

0.0 Acre Change Since 06/28

Lat: **59:16:10.8** Status: **U/C** Acres: **0.1** Option: **FULL**  
**305408** Lon: **135:27:10.2** Start Date: 6/25/13 Area: **HNS**  
Legal: 30S 59E 15 C Out Date:  
#408 Owner: MIL Admin: ARMY-U.S. Army  
Name: **Tank Farm Lightning** Cause: Lightning

The fire remains in monitor status.

Daily Report From: 06/30

0.0 Acre Change Since 06/29

Lat: **62:50:08.5** Status: **U/U** Acres: **4.0** Option: **Limited**  
**314395** Lon: **147:09:13.0** Start Date: 6/25/13 Area: **CRS**  
Legal: 32N 12E 26 S Out Date:  
#395 Owner: BLM Admin: GLD-Glenallen District  
Name: **Maclaren** Cause: Lightning

Fire was not flown today.

**Daily Report From: 06/29**

0.0 Acre Change Since 06/28

Lat: **59:13:53.0** Status: **U/C** Acres: **0.1** Option: **LIMITED**  
**305391** Lon: **135:36:01.0** Start Date: 6/25/13 Area: **HNS**  
Legal: 30S 58E 34 C Out Date:  
#391 Owner: STA Admin: FOR-Forestry  
Name: **6 Mile Lightning** Cause: Lightning

The fire will remain in monitor status.

---

Daily Report From: 06/30

**0.0 Acre Change Since 06/29**

**303390** Lat: **57:31:32.9** Status: **U/C** Acres: **0.1** Option: **Critical**  
Lon: **154:01:37.9** Start Date: 6/25/13 Area: **KKS**  
Legal: 30S 30W 36 S Out Date:  
# 390 Owner: NCA Admin: NCA-Other  
Name: **Larsen Bay Dump** Cause: Human

The fire was not checked today and remains in monitor status.

---

Daily Report From: 06/30

**0.0 Acre Change Since 06/29**

**313386** Lat: **63:24:17.6** Status: **U/U** Acres: **880.0** Option: **Limited**  
Lon: **141:31:25.5** Start Date: 6/25/13 Area: **TAS**  
Legal: 19 20 23 C Out Date:  
# 386 Owner: STA Admin: FOR-Forestry  
Name: **Ladue Fork** Cause: Lightning

The fire was not checked today and will remain in monitor status.

---

Daily Report From: 06/30

**0.0 Acre Change Since 06/29**

**304379** Lat: **63:31:41.0** Status: **U/U** Acres: **398.0** Option: **Limited**  
Lon: **154:21:14.1** Start Date: 6/24/13 Area: **SWS**  
Legal: 023S 023E 01 K Out Date:  
# 379 Owner: NCA Admin: Doyon Regional Corporation  
Name: **Von Frank** Cause: Lightning

Fire not flown today, remains in monitor status.

---

Daily Report From: 06/30

**0.0 Acre Change Since 06/29**

**311366** Lat: **64:02:26.4** Status: **U/U** Acres: **5.0** Option: **Limited**  
Lon: **148:40:37.8** Start Date: 6/23/13 Area: **FAS**  
Legal: 10S 6W 1 F Out Date:  
# 366 Owner: STA Admin: L&W-Lands and Waters  
Name: **Iron Creek** Cause: Human

Fire was not checked and remains in monitor status.

---

Daily Report From: 06/30

**0.0 Acre Change Since 06/29**

**HLS2** Lat: **63:51:09.6** Status: **U/U** Acres: **8,513.0** Option: **Limited**  
**313357** Lon: **143:43:36.0** Start Date: 6/22/13 Area: **TAS**  
Legal: 24N 9E 20 C Out Date:  
# 357 Owner: STA Admin: FOR-Forestry  
Name: **Billy Creek** Cause: Lightning

The fire was not checked today and will remain in monitor status.



---

Daily Report From: 06/30

**0.0 Acre Change Since 06/29**

**HLM2** Lat: **60:48:22.4** Status: **U/U** Acres: **730.0** Option: **Limited**  
**304347** Lon: **159:39:05.1** Start Date: 6/21/13 Area: **SWS**  
Legal: 9N 59W 25 S Out Date:  
#347 Owner: STA Admin: L&W-Lands and Waters  
Name: **Wilhelmina** Cause: Lightning

Fire not flown today and remains in monitor status.

---

Daily Report From: 06/30

**0.0 Acre Change Since 06/29**

**313300** Lat: **64:00:00.0** Status: **U/U** Acres: **5.0** Option: **LIMITED**  
Lon: **141:25:00.0** Start Date: 6/20/13 Area: **TAS**  
Legal: 25 19E 23 C Out Date:  
#300 Owner: STA Admin: L&W-Lands and Waters  
Name: **Dennison Fork** Cause: Lightning

The fire was not checked today and will remain in monitor status.

---

Daily Report From: 06/30

**0.0 Acre Change Since 06/29**

**HK86** Lat: **61:46:39.6** Status: **U/C** Acres: **8.0** Option: **Full**  
**304287** Lon: **158:13:32.4** Start Date: 6/19/13 Area: **SWS**  
Legal: 20N 49w 31 S Out Date:  
#287 Owner: NCA Admin: NCA-Other  
Name: **Jungjuk Creek** Cause: Lightning

Fire not flown today and remains in monitor status.

---

Daily Report From: 06/30

**0.0 Acre Change Since 06/29**

**304279** Lat: **60:02:40.2** Status: **U/U** Acres: **2,447.0** Option: **Limited**  
Lon: **155:34:27.4** Start Date: 6/19/13 Area: **SWS**  
Legal: 03S 37W 36 S Out Date:  
#279 Owner: STA Admin: L&W-Lands and Waters  
Name: **Chulitna** Cause: Lightning

Interior smoldering on S perimeter. No change in size. Fire receiving light rain. Fire remains in monitor status.

---

Daily Report From: 06/30

**0.0 Acre Change Since 06/29**

**304278** Lat: **60:09:51.7** Status: **U/U** Acres: **12,853.0** Option: **Limited**  
Lon: **155:30:10.7** Start Date: 6/19/13 Area: **SWS**  
Legal: 36N 36W 22 S Out Date:  
#278 Owner: STA Admin: L&W-Lands and Waters  
Name: **Nikubuma Lake** Cause: Lightning

Interior smoldering on S perimeter. No change in size. Fire receiving light rain. Fire remains in monitor status.

---

Daily Report From: 06/30

**0.0 Acre Change Since 06/29**

**HK6Z** Lat: **61:02:32.4** Status: **U/U** Acres: **19,080.0** Option: **Limited**  
**304275** Lon: **154:11:20.4** Start Date: 6/18/13 Area: **SWS**  
**PNHK6Z** Legal: 11N 28W 23 S Out Date:  
#275 Owner: NPS Admin: LCP-Lake Clark  
Name: **Kristin Creek** Cause: Lightning

Flown by detection on 6/30. No heat or smoke observed and fire was receiving light precipitation. Will continue to monitor.

---

Daily Report From: 06/30

**0.0 Acre Change Since 06/29**

**HK58** Lat: **63:52:07.2** Status: **U/C** Acres: **40.0** Option: **Full**  
**311271** Lon: **148:44:48.0** Start Date: 6/18/13 Area: **FAS**  
**PNHK58** Legal: 12S 6W 16 F Out Date:  
#271 Owner: STA Admin: L&W-Lands and Waters  
Name: **Moody Creek** Cause: Human

Fire not checked, remains in monitor status.

---

Daily Report From: 06/30

**0.0 Acre Change Since 06/29**

**311256** Lat: **64:00:31.2** Status: **U/U** Acres: **2.0** Option: **Limited**  
Lon: **148:45:22.2** Start Date: 6/17/13 Area: **FAS**  
Legal: 10S 06W 33 F Out Date:  
#256 Owner: STA Admin: L&W-Lands and Waters  
Name: **Elsie Creek** Cause: Human

Fire not checked, remains in monitor status.

---

Daily Report From: 06/30

**0.0 Acre Change Since 06/29**

**HMX5** Lat: **64:01:33.0** Status: **U/U** Acres: **216.0** Option: **Limited**  
**311255** Lon: **148:39:36.6** Start Date: 6/17/13 Area: **FAS**  
**PNHMX5** Legal: 10S 6W 26 F Out Date:  
#255 Owner: STA Admin: L&W-Lands and Waters  
Name: **California Creek** Cause: Human

Fire not checked, remains in monitor status.

---

Daily Report From: 06/30

**0.0 Acre Change Since 06/29**

**HK2M** Lat: **64:24:16.7** Status: **U/C** Acres: **20.0** Option: **Critical**  
**311248** Lon: **146:56:52.1** Start Date: 6/16/13 Area: **FAS**  
**PNHK2M** Legal: 6S 4E 9 F Out Date:  
#248 Owner: PRI Admin: PRI-Private  
Name: **Old Valdez Trail** Cause: Human

Fire not checked and remains in monitor status.

---

Daily Report From: 06/30

**0.0 Acre Change Since 06/29**

**311247** Lat: **64:01:01.8** Status: **U/U** Acres: **200.0** Option: **Limited**  
Lon: **148:41:46.8** Start Date: 6/16/13 Area: **FAS**  
Legal: 10S 6W 27 F Out Date:  
#247 Owner: STA Admin: L&W-Lands and Waters  
Name: **Tatlanika Creek** Cause: Human

The fire was not checked and remains in monitor status.

---

Daily Report From: 06/30

**0.0 Acre Change Since 06/29**

**HJD1** Lat: **62:30:37.2** Status: **U/U** Acres: **45,951.0** Option: **LIMITED**  
**313145** Lon: **141:24:50.4** Start Date: 5/31/13 Area: **TAS**  
**PDHJD1** Legal: 8N 22E 6 C Out Date:  
#145 Owner: FWS Admin: TER-Tetlin  
Name: **Chisana River** Cause: Lightning

Personnel were demobed from the fire today. Fire will remain in monitor status.

---

Daily Report From: 06/30

**0.0 Acre Change Since 06/29**

**HK6V** Lat: **62:32:09.6** Status: **U/U** Acres: **160,355.0** Option: **Limited**  
**304140** Lon: **156:46:40.8** Start Date: 5/31/13 Area: **SWS**  
**PNHK6V** Legal: 28N 41W 13 S Out Date:  
#140 Owner: STA Admin: L&W-Lands and Waters  
Name: **Moore Creek** Cause: Lightning

Attempt to fly fire was thwarted by low-level clouds. Fire received some precipitation today. The Yukon Crew was demobed and the Northstar Crew was reassigned to Fire 360 (AK-TAD). Structure protection equipment has been left in place and the fire was placed in monitor status as of 2100, 6/30.

---

Daily Report From: 06/30

**0.0 Acre Change Since 06/29**

**HJA8** Lat: **63:10:29.0** Status: **U/C** Acres: **2,256.0** Option: **Full**  
**313137** Lon: **141:57:41.0** Start Date: 5/31/13 Area: **TAS**  
**PNHJA8** Legal: 15 19 14 C Out Date:  
#137 Owner: NCA Admin: Doyon Regional Corporation  
Name: **Bitter Creek** Cause: Lightning

The fire was not checked today and will remain in monitor status.

---

Daily Report From: 06/30

**0.0 Acre Change Since 06/29**

**HH5F** Lat: **63:55:17.8** Status: **U/C** Acres: **238.0** Option: **Full**  
**311088** Lon: **148:51:41.6** Start Date: 5/27/13 Area: **FAS**  
Legal: 11S 7W 33 F Out Date:  
#088 Owner: PRI Admin: PRI-Private  
Name: **Louise Creek** Cause: Human

The Louise Creek fire was not checked and remains in monitor status.

Daily Report From: 06/30

0.0 Acre Change Since 06/29

|        |  |                    |                             |                         |
|--------|--|--------------------|-----------------------------|-------------------------|
| 301011 | Lat: <b>61:43:57.2</b>                   | Status: <b>U/C</b> | Acres: <b>0.1</b>           | Option: <b>Critical</b> |
|        | Lon: <b>149:01:42.4</b>                  |                    | Start Date: 4/27/13         | Area: <b>MSS</b>        |
| #011   | Legal: 19 N 2 E 14 S                     |                    | Out Date:                   |                         |
|        | Owner: STA                               |                    | Admin: L&W-Lands and Waters |                         |
|        | Name: <b>Buffalo Mine Coal Seam 2013</b> |                    | Cause: Human                |                         |

The fire was not checked today and remains in monitor status.

Prescribed - AFS

Daily Report From: 06/29

0.0 Acre Change Since 06/28

|      |                                 |                   |                     |                           |
|------|---------------------------------|-------------------|---------------------|---------------------------|
| AB19 | Lat: <b>64:41:45.0</b>          | Status: <b>RX</b> | Acres: <b>236.0</b> | Option: <b>PRESCRIBED</b> |
|      | Lon: <b>146:58:51.0</b>         |                   | Start Date: 5/24/13 | Area: <b>MID</b>          |
| #B19 | Legal: 002S 004E 32 F           |                   | Out Date:           |                           |
|      | Owner: MIL                      |                   | Admin: ARMY         |                           |
|      | Name: <b>MID Moose Creek RX</b> |                   | Cause: Prescribed   |                           |

This RX was last observed on 6/25. The fire will remain in monitor status.

NO Daily Reports

No Acreage Reported

|      |   |         |                     |                           |
|------|---|---------|---------------------|---------------------------|
| AA06 | Lat: <b>64:40:48.0</b>                        | Status: | Acres:              | Option: <b>PRESCRIBED</b> |
|      | Lon: <b>146:50:30.0</b>                       |         | Start Date: 5/10/13 | Area: <b>MID</b>          |
| #A06 | Legal: 003S 004E 01 F                         |         | Out Date:           |                           |
|      | Owner: MIL                                    |         | Admin: ARMY         |                           |
|      | Name: <b>YTA Grouse Habitat Prescribed Bu</b> |         | Cause: Prescribed   |                           |

Out - AFS

Daily Report From: 06/30

0.0 Acre Change Since 06/29

|      |                         |                    |                     |                     |
|------|-------------------------|--------------------|---------------------|---------------------|
| HLL5 | Lat: <b>67:24:43.4</b>  | Status: <b>Out</b> | Acres: <b>0.5</b>   | Option: <b>FULL</b> |
|      | Lon: <b>146:19:00.4</b> |                    | Start Date: 6/21/13 | Area: <b>UYD</b>    |
| #341 | Legal: 030N 006E 24 F   |                    | Out Date: 6/30/13   |                     |
|      | Owner: NCA              |                    | Admin: Venetie      |                     |
|      | Name: <b>East Fork</b>  |                    | Cause: Lightning    |                     |

No smokes. Fire called out 1930.

Daily Report From: 06/30

0.0 Acre Change Since 06/29

|      |                          |                    |                     |                     |
|------|--------------------------|--------------------|---------------------|---------------------|
| HLK4 | Lat: <b>67:28:49.9</b>   | Status: <b>Out</b> | Acres: <b>0.5</b>   | Option: <b>FULL</b> |
|      | Lon: <b>145:45:23.1</b>  |                    | Start Date: 6/21/13 | Area: <b>UYD</b>    |
| #337 | Legal: 031N 009E 28 F    |                    | Out Date: 6/30/13   |                     |
|      | Owner: NCA               |                    | Admin: Venetie      |                     |
|      | Name: <b>Sable Creek</b> |                    | Cause: Lightning    |                     |

No smokes. Fire called out at 1930

Daily Report From: 06/30

0.0 Acre Change Since 06/29

**HLE3** Lat: **66:08:00.0** Status: **Out** Acres: **2.0** Option: **LIMITED**  
 Lon: **142:52:08.0** Start Date: 6/20/13 Area: **UYD**  
 Legal: 015N 023E 15 F Out Date: 6/30/13  
 #324 Owner: FWS Admin: YFR-Yukon Flats  
 Name: **Little Black** Cause: Lightning

Personnel on N9011N called this fire out on 6/30.

Daily Report From: 06/30

0.0 Acre Change Since 06/29

**HLD6** Lat: **65:54:54.0** Status: **Out** Acres: **20.0** Option: **LIMITED**  
 Lon: **141:23:29.0** Start Date: 6/20/13 Area: **UYD**  
 Legal: 013N 030E 34 F Out Date: 6/30/13  
 #316 Owner: BLM Admin: NOD  
 Name: **Bull Creek** Cause: Lightning

The fire was called out on 6/30.

### Out - DOF

Daily Report From: 06/30

0.0 Acre Change Since 06/29

**311476** Lat: **64:48:02.5** Status: **Out** Acres: **0.2** Option: **Full**  
 Lon: **148:41:33.7** Start Date: 6/29/13 Area: **FAS**  
 Legal: 1S 6W 26 F Out Date: 6/30/13  
 #476 Owner: STA Admin: L&W-Lands and Waters  
 Name: **Minto** Cause: Lightning

The Minto Fire was declared out at .2 acres.

Daily Report From: 06/30

0.0 Acre Change Since 06/29

**311434** Lat: **64:42:50.9** Status: **Out** Acres: **0.1** Option: **Critical**  
 Lon: **147:09:28.9** Start Date: 6/27/13 Area: **FAS**  
 Legal: 2S 3E 29 F Out Date: 6/30/13  
 #434 Owner: PRI Admin: PRI-Private  
 Name: **O'Sage** Cause: Human

The fire was delcared out at 0.1 acres.

Daily Report From: 06/30

0.0 Acre Change Since 06/29

**HL5R** Lat: **62:49:20.7** Status: **Out** Acres: **39.0** Option: **FULL**  
**301417** Lon: **148:22:28.3** Start Date: 6/26/13 Area: **MSS**  
**PNHL5R** Legal: 32N 6E 32 S Out Date: 6/30/13  
 #417 Owner: NCA Admin: Ciri Corporation  
 Name: **Wantana** Cause: Lightning

The fire was controlled and called out at 1000 today. The Lassen IHC and one state employee were demobed from the fire.

Assigned Crews:

Lassen IHC

Assigned:

6/28 Released: 6/30

---

Daily Report From: 06/30

**0.0 Acre Change Since 06/29**

**HL49** Lat: **64:54:52.8** Status: **Out** Acres: **0.2** Option: **Critical**  
**311412** Lon: **147:44:47.7** Start Date: 6/26/13 Area: **FAS**  
**PNHL49** Legal: 001N 001W 16 F Out Date: 6/30/13  
#412 Owner: PRI Admin: PRI-Private  
Name: **Skiboot** Cause: Human

The fire was declared out at .2 acres.

---

Daily Report From: 06/30

**0.0 Acre Change Since 06/29**

**HL39** Lat: **61:57:34.5** Status: **Out** Acres: **1.3** Option: **Full**  
**301404** Lon: **149:51:53.0** Start Date: 6/25/13 Area: **MSS**  
Legal: 22N 3W 32 S Out Date: 6/30/13  
#404 Owner: NCA Admin: NCA-Other  
Name: **Kashwitna** Cause: Human

The fire was checked today, no heat or smoke was found. It was declared out.

---

Daily Report From: 06/30

**0.0 Acre Change Since 06/29**

**HLC3** Lat: **61:48:00.0** Status: **Out** Acres: **130.0** Option: **MODIFIED**  
**304289** Lon: **158:18:53.4** Start Date: 6/19/13 Area: **SWS**  
**PNHLC3** Legal: 20N 50W 15 S Out Date: 6/30/13  
#289 Owner: STA Admin: L&W-Lands and Waters  
Name: **Village Creek** Cause: Lightning

Called out at 1500, 6/30 and demobed.

Assigned Crews:

Scammon Bay

Type 2

Assigned:

6/21 Released: 6/30

## Out - USFS

---

Daily Report From: 06/30

**0.0 Acre Change Since 06/29**

**CGF-355** Lat: **60:28:05.6** Status: **Out** Acres: **0.7** Option: **Full**  
**PNHLQ6** Lon: **149:21:34.4** Start Date: 6/22/13 Area: **CGF**  
Legal: 4N 1W 1 S Out Date: 6/30/13  
#355 Owner: STA Admin: L&W-Lands and Waters  
Name: **Upper Trail Lake** Cause: Human

Fire was checked by two USFS firefighters Sunday, 6/30, and called Out.

Alaska Interagency Coordination  
Center Situation Report  
Tuesday - 07/02/2013

Alaska moved to a PL 4 7/1

| Wildland Fires                   | New | Out | Active | Npr | YTD Fires | YTD Acres |
|----------------------------------|-----|-----|--------|-----|-----------|-----------|
| <b>Alaska Fire Service (AFS)</b> | 0   | 2   | 56     | 0   | 97        | 400,533.0 |
| GAD (Galena Zone)                | 0   | 0   | 16     | 0   | 29        | 37,472.7  |
| MID (Military)                   | 0   | 0   | 4      | 0   | 17        | 45,922.1  |
| TAD (Tanana Zone)                | 0   | 1   | 21     | 0   | 28        | 281,820.4 |
| UYD (Upper Yukon Zone)           | 0   | 1   | 15     | 0   | 23        | 35,317.8  |
| <b>State of Alaska (DOF)</b>     | 8   | 6   | 53     | 0   | 319       | 511,375.2 |
| CRS (Copper River)               | 2   | 2   | 9      | 0   | 23        | 1,905.8   |
| DAS (Delta)                      | 1   | 0   | 1      | 0   | 13        | 9.5       |
| FAS (Fairbanks)                  | 1   | 3   | 10     | 0   | 86        | 2,690.3   |
| HNS (Haines)                     | 0   | 0   | 2      | 0   | 4         | 0.5       |
| KKS (Kenai)                      | 0   | 0   | 2      | 0   | 46        | 46.3      |
| MSS (AnchorageMatSu Area)        | 2   | 1   | 4      | 0   | 82        | 176.8     |
| SWS (Southwest)                  | 1   | 0   | 12     | 0   | 36        | 433,097.3 |
| TAS (Tok)                        | 1   | 0   | 13     | 0   | 29        | 73,448.7  |
| <b>Forest Service (USFS)</b>     | 0   | 0   | 0      | 0   | 7         | 1.7       |
| CGF (Chugach)                    | 0   | 0   | 0      | 0   | 4         | 1.4       |
| TNF (Tongass)                    | 0   | 0   | 0      | 0   | 3         | 0.3       |
| <b>Statewide Totals</b>          | 8   | 8   | 109    | 0   | 423       | 911,909.9 |

**Active Wildfires:**

| Protection Summary: | CRI | FUL | MOD | LIM | UNPL | TOTAL |
|---------------------|-----|-----|-----|-----|------|-------|
| AFS Protection:     | 0   | 6   | 5   | 45  | 0    | 56    |
| DOF Protection:     | 8   | 13  | 1   | 31  | 0    | 53    |
| USFS Protection:    | 0   | 0   | 0   | 0   | 0    | 0     |
| Protection Totals:  | 8   | 19  | 6   | 76  | 0    | 109   |

| Status Summary:  | Staffed         |                   | Unstaffed       |                   |
|------------------|-----------------|-------------------|-----------------|-------------------|
|                  | Contained (S/C) | Uncontained (S/U) | Contained (U/C) | Uncontained (U/U) |
| AFS Protection:  | 0               | 4                 | 6               | 46                |
| DOF Protection:  | 2               | 5                 | 14              | 30                |
| USFS Protection: | 0               | 0                 | 0               | 0                 |
| Status Totals:   | 2               | 9                 | 20              | 76                |

---

| <b>Fuels Management Fires</b> | YTD Fires | YTD Acres | New | Active | Out Yesterday |
|-------------------------------|-----------|-----------|-----|--------|---------------|
| Borough                       | 1         | 0.5       | 0   | 0      | 0             |
| FWS (US Fish & Wildlife)      | 1         | 5.0       | 0   | 0      | 0             |
| Military                      | 11        | 5,149.0   | 0   | 2      | 0             |
| NPS (National Park Service)   | 2         | 20.0      | 0   | 0      | 0             |
| Fuels Management Totals:      | 15        | 5,174.5   | 0   | 2      | 0             |



Daily Report From: 07/01

**1.0 Acreage On 07/01**

|               |                              |         |                    |                        |
|---------------|------------------------------|---------|--------------------|------------------------|
| <b>HM3U</b>   | Lat: <b>65:58:01.8</b>       | Status: | Acres: <b>1.0</b>  | Option: <b>LIMITED</b> |
|               | Lon: <b>145:40:39.6</b>      |         | Start Date: 7/1/13 | Area: <b>MSS</b>       |
| <b>PDHM3U</b> | Legal: 13N 10E 8 F           |         | Out Date:          |                        |
| #495          | Owner: FWS                   |         | Admin: ARR-Arctic  |                        |
|               | Name: <b>Discovery Creek</b> |         | Cause:             |                        |

Creeping in Tundra and black spruce.

Daily Report From: 07/01

**0.0 Acreage On 07/01**

|               |                          |                    |                    |                     |
|---------------|--------------------------|--------------------|--------------------|---------------------|
| <b>313494</b> | Lat: <b>63:14:00.0</b>   | Status: <b>F/A</b> | Acres: <b>0.0</b>  | Option: <b>Full</b> |
|               | Lon: <b>142:28:00.0</b>  |                    | Start Date: 7/1/13 | Area: <b>TAS</b>    |
|               | Legal: 17N 15E 23 C      |                    | Out Date:          |                     |
| #494          | Owner: NCA               |                    | Admin: Tetlin      |                     |
|               | Name: <b>Tetlin Flat</b> |                    | Cause: False Alarm |                     |

No fire found.

Daily Report From: 07/01

**0.1 Acreage On 07/01**

|               |                         |                    |                    |                         |
|---------------|-------------------------|--------------------|--------------------|-------------------------|
| <b>HM27</b>   | Lat: <b>61:36:49.7</b>  | Status: <b>Out</b> | Acres: <b>0.1</b>  | Option: <b>CRITICAL</b> |
| <b>301493</b> | Lon: <b>149:08:55.8</b> |                    | Start Date: 7/1/13 | Area: <b>MSS</b>        |
|               | Legal: 18N 2E 29 S      |                    | Out Date: 7/1/13   |                         |
| #493          | Owner: PRI              |                    | Admin: PRI-Private |                         |
|               | Name: <b>Scott Rd</b>   |                    | Cause: Human       |                         |

The fire was reported by Palmer 911 as a out of control grass fire. One forestry engine, prevention and, Palmer FD responded. Upon arrival there was found to be a 0.1 acre fire in grass. The cause of the fire was an escaped burn pile. The fire was declared out.

Daily Report From: 07/01

**0.1 Acreage On 07/01**

|               |   |                    |                    |                         |
|---------------|---|--------------------|--------------------|-------------------------|
| <b>314492</b> | Lat: <b>61:47:57.7</b>                  | Status: <b>Out</b> | Acres: <b>0.1</b>  | Option: <b>Critical</b> |
|               | Lon: <b>145:10:36.3</b>                 |                    | Start Date: 7/1/13 | Area: <b>CRS</b>        |
|               | Legal: 1S 1E 11 C                       |                    | Out Date: 7/1/13   |                         |
| #492          | Owner: NCA                              |                    | Admin: AHTNA       |                         |
|               | Name: <b>Mile 89 Richardson Highway</b> |                    | Cause: Human       |                         |

A downed powerline burned .1 acres of mixed hardwoods.

Daily Report From: 07/01

**0.1 Acreage On 07/01**

|               |                         |                    |                    |                         |
|---------------|-------------------------|--------------------|--------------------|-------------------------|
| <b>311491</b> | Lat: <b>64:50:18.6</b>  | Status: <b>U/C</b> | Acres: <b>0.1</b>  | Option: <b>Critical</b> |
|               | Lon: <b>148:12:59.3</b> |                    | Start Date: 7/1/13 | Area: <b>FAS</b>        |
|               | Legal: 001S 003W 7 F    |                    | Out Date: 7/1/13   |                         |
| #491          | Owner: PRI              |                    | Admin: PRI-Private |                         |
|               | Name: <b>Old Ridge</b>  |                    | Cause: Human       |                         |

Daily Report From: 07/01

**2.5 Acreage On 07/01**

|               |                              |                      |                     |                     |
|---------------|------------------------------|----------------------|---------------------|---------------------|
| <b>HM2T</b>   | Lat: <b>63:12:16.8</b>       | Status: <b>S/U</b>   | Acres: <b>2.5</b>   | Option: <b>Full</b> |
| <b>313490</b> | Lon: <b>143:17:07.8</b>      | Personnel: <b>11</b> | Start Date: 7/1/13  | Area: <b>TAS</b>    |
| <b>PMHM2T</b> | Legal: 17 11E 34 C           |                      | Out Date:           |                     |
| #490          | Owner: STA                   |                      | Admin: FOR-Forestry |                     |
|               | Name: <b>Clear Water Crk</b> |                      | Cause: Lightning    |                     |

Fire is 50% lined, burning rank 1 in the interior, rank 2 in isolated pockets on the perimeter. Expect containment 7/2/2013.

Daily Report From: 07/01

**2.0 Acreage On 07/01**

|               |                         |                    |                    |                        |
|---------------|-------------------------|--------------------|--------------------|------------------------|
| <b>HM2V</b>   | Lat: <b>63:46:17.9</b>  | Status: <b>U/U</b> | Acres: <b>2.0</b>  | Option: <b>LIMITED</b> |
| <b>332489</b> | Lon: <b>145:08:06.8</b> |                    | Start Date: 7/1/13 | Area: <b>DAS</b>       |
|               | Legal: 13S 13E 25 F     |                    | Out Date:          |                        |
| #489          | Owner: MIL              |                    | Admin: ARMY        |                        |
|               | Name: <b>Gerstle</b>    |                    | Cause: Human       |                        |

Smoldering and creeping. T-891 and T-895 worked fire most the afternoon.

Daily Report From: 07/01

**0.1 Acreage On 07/01**

|               |                                 |                    |                    |                     |
|---------------|---------------------------------|--------------------|--------------------|---------------------|
| <b>314488</b> | Lat: <b>61:51:10.5</b>          | Status: <b>U/U</b> | Acres: <b>0.1</b>  | Option: <b>FULL</b> |
|               | Lon: <b>145:14:18.8</b>         |                    | Start Date: 7/1/13 | Area: <b>CRS</b>    |
|               | Legal: 21 1E 21 C               |                    | Out Date: 7/1/13   |                     |
| #488          | Owner: STA                      |                    | Admin: DOT         |                     |
|               | Name: <b>Mile 94 Richardson</b> |                    | Cause: Human       |                     |

A downed powerline burned a single black spruce tree and a small patch of tundra.

***NO Daily Reports***

**No Acreage Reported**

|               |                         |         |                             |                     |
|---------------|-------------------------|---------|-----------------------------|---------------------|
| <b>304486</b> | Lat: <b>62:07:24.6</b>  | Status: | Acres:                      | Option: <b>Full</b> |
|               | Lon: <b>156:13:31.2</b> |         | Start Date: 7/1/13          | Area: <b>SWS</b>    |
|               | Legal: 24N 38W 34 S     |         | Out Date:                   |                     |
| #486          | Owner: STA              |         | Admin: L&W-Lands and Waters |                     |
|               | Name:                   |         | Cause: Lightning            |                     |

**Staffed - AFS**

Daily Report From: 07/01

**8,500.0 Acre Change Since 06/30**

|               |                              |                      |                        |                        |
|---------------|------------------------------|----------------------|------------------------|------------------------|
| <b>HMD7</b>   | Lat: <b>67:11:13.0</b>       | Status: <b>S/U</b>   | Acres: <b>15,000.0</b> | Option: <b>LIMITED</b> |
|               | Lon: <b>142:05:35.0</b>      | Personnel: <b>26</b> | Start Date: 6/29/13    | Area: <b>UYD</b>       |
| <b>PDHMD7</b> | Legal: 027N 026E 07 F        |                      | Out Date:              |                        |
| #469          | Owner: FWS                   |                      | Admin: ARR-Arctic      |                        |
|               | Name: <b>North Porcupine</b> |                      | Cause: Lightning       |                        |

Fire behavior sees torching and continuous crowning with 50 ft flame lengths. Extreme rate of spread in an easterly direction.

Daily Report From: 07/01

7,748.0 Acre Change Since 06/30

**HL1B** Lat: **64:36:57.6** Status: **S/U** Acres: **29,748.0** Option: **LIMITED**  
**332377** Lon: **154:10:08.4** Personnel: **4** Start Date: 6/24/13 Area: **TAD**  
**PDHL1B** Legal: 010S 023E 13 K Out Date:  
#377 Owner: FWS Admin: NOR-Nowitna  
Name: **Little Mud** Cause: Lightning

Last reconned 6/30. Fire is 1 % active and smoldering. The fire remains in monitor status.

Daily Report From: 07/01

0.0 Acre Change Since 06/30

**HLT2** Lat: **64:01:35.4** Status: **S/U** Acres: **59,000.0** Option: **LIMITED**  
**331360** Lon: **151:54:43.8** Personnel: **144** Start Date: 6/22/13 Area: **TAD**  
**PDHLT2** Legal: 010S 022W 20 F Out Date:  
#360 Owner: BLM Admin: NOD  
Name: **Beaver Log Lakes** Cause: Lightning

Mop up began to secure yesterdays burn out. Fire received light rain today.

|                 |        |           |
|-----------------|--------|-----------|
| Assigned Crews: |        | Assigned: |
| Chena           | IHC    | 6/25      |
| Mendicino       | IHC    | 6/26      |
| North Star      | Type 2 | 6/30      |
| Zig Zag         | IHC    | 6/27      |

Daily Report From: 07/01

35,000.0 Acre Change Since 06/30

**HK8H** Lat: **64:40:00.0** Status: **S/U** Acres: **45,000.0** Option: **LIMITED**  
**332280** Lon: **146:37:00.0** Personnel: **90** Start Date: 6/19/13 Area: **MID**  
**PDHK8H** Legal: 003S 006E 07 F Out Date:  
#280 Owner: MIL Admin: Army  
Name: **Stuart Creek 2** Cause: Human



Type II team will be arriving 7/2 and 3 to take control of fire. Fire has crossed onto safe land and is 4.5 miles from the Chena river.

|                 |           |           |
|-----------------|-----------|-----------|
| Assigned Crews: |           | Assigned: |
| Gannet Glacier  | Type 2 IA | 7/1       |
| Winema          | IHC       | 7/2       |

Staffed - DOF

Daily Report From: 07/01

0.0 Acre Change Since 06/30

**HL68** Lat: **61:27:18.0** Status: **S/U** Acres: **2,900.0** Option: **LIMITED**  
**304443** Lon: **156:53:21.0** Personnel: **8** Start Date: 6/26/13 Area: **SWS**  
**PNHL68** Legal: 16N 42W 19 S Out Date:  
#443 Owner: STA Admin: L&W-Lands and Waters  
Name: **Hoholitna** Cause: Lightning

Recent precipitation assisted today`s efforts and the majority of the line is looking good. Firefighters will use direct attack on the east flank 7/2 and concentrate on known areas of heat near the perimeter. Main concerns are heat along the east flank, and the NW side, especially if a drying trend persists. Once the fire is demobed, it will need to be monitored as recent precipitation could easily conceal hot areas which could re-emerge later on. Midnight Sun IHC was demobed today.

|                 |     |                    |
|-----------------|-----|--------------------|
| Assigned Crews: |     | Assigned:          |
| Midnight Suns   | IHC | 6/28 Released: 7/1 |

Daily Report From: 07/01

0.0 Acre Change Since 06/30

**HLSF** Lat: **62:39:29.1** Status: **S/C** Acres: **31.0** Option: **FULL**  
**314415** Lon: **144:47:37.5** Personnel: **11** Start Date: 6/26/13 Area: **CRS**  
 Legal: 11N 3E 28 C Out Date:  
 #415 Owner: NCA Admin: AHTNA  
 Name: **Chistochina Trail** Cause: Lightning

The Lower Kalskag crew was demobed off of the fire today , the sawline and hose lay were completed, final gridding will begin tomorrow and the remaining resources will begin breaking down the hose lays. Fire behavior today was creeping and smoldering, the fire was called contained and controlled at 2100.

|                      |                    |
|----------------------|--------------------|
| Assigned Crews:      | Assigned:          |
| Lower Kalskag Type 2 | 6/28 Released: 7/1 |

Daily Report From: 07/01

147.0 Acre Change Since 06/29

**HL37** Lat: **63:25:42.1** Status: **S/U** Acres: **9,223.0** Option: **FULL**  
**313401** Lon: **143:41:58.9** Personnel: **254** Start Date: 6/25/13 Area: **TAS**  
**PNHL37** Legal: 19N 9E 16 C Out Date:  
 #401 Owner: STA Admin: FOR-Forestry  
 Name: **Moon Lake** Cause: Lightning

Incident is being managed by the Alaska IMT. It is 0% contained. Resources continue to prepare for boat access to the fire and recon for spike camps. Helicopters continue to do bucket work on the SE corner near the Tanana River. Acreage decrease due to more accurate mapping. Fire 401 personnel includes personnel working on Fire 414. All resources for Fire 414 Tetlin Jct Ridge are assigned to this fire and are being reported on this incident's 209.

|                       |           |
|-----------------------|-----------|
| Assigned Crews:       | Assigned: |
| Ambler Type 2         | 6/28      |
| Elk Mountain IHC      | 6/30      |
| Fairbanks # 1 Type 2  | 6/26      |
| Hooper Bay # 2 Type 2 | 6/30      |
| Lassen IHC            | 6/30      |
| Marshall Type 2       | 6/28      |
| Mt. Village Type 2    | 6/28      |
| Nulato # 2 Type 2     | 6/28      |
| Tanana # 1 Type 2     | 6/30      |

Daily Report From: 07/01

261.0 Acre Change Since 06/30

**HL3N** Lat: **64:44:09.6** Status: **S/U** Acres: **1,662.0** Option: **CRITICAL**  
**311388** Lon: **148:41:19.2** Personnel: **408** Start Date: **6/25/13** Area: **FAS**  
**PNHL3N** Legal: **2S 6W 14 F** Out Date:  
#388 Owner: **NCA** Admin: **Togothele**  
Name: **Skinny's Road** Cause: **Human**

Crews continue to construct and improve control lines and mop up where possible. Creeping and smoldering with occasional torching. Travel restrictions still in place along the Parks Highway. Increase in acreage due to burning out along indirect firelines and more accurate mapping.

| Assigned Crews: |        | Assigned: |
|-----------------|--------|-----------|
| Allakaket #2    | Type 2 | 6/28      |
| FT. Yukon #2    | Type 2 | 6/28      |
| Fairbanks # 2   | Type 2 | 6/30      |
| Hughes          | Type 2 | 6/25      |
| Kaltag #1       | Type 2 | 7/1       |
| Koyokuk         | Type 2 | 7/1       |
| Lower Kalskag   | Type 2 | 7/1       |
| Minto           | Type 2 | 6/28      |
| Noorvik #1      | Type 2 | 7/1       |
| Nulato #1       | Type 2 | 7/1       |
| Pioneer Peak    | IHC    | 6/26      |
| Prineville      | IHC    | 6/26      |
| Redding         | IHC    | 6/26      |
| Rogue River     | IHC    | 6/25      |
| Ruby            | Type 2 | 7/1       |
| Selawik # 2     | Type 2 | 6/29      |
| Selawik #1      | Type 2 | 7/1       |
| St Michael      | Type 2 | 6/29      |
| Stebbins #2     | Type 2 | 7/1       |
| Venetie # 2     | Type 2 | 6/29      |
| Wolf Creek      | IHC    | 6/25      |



Daily Report From: 07/01

0.0 Acre Change Since 06/30

**HLE4** Lat: **64:18:40.6** Status: **S/C** Acres: **80.0** Option: **CRITICAL**  
**311323** Lon: **149:12:45.1** Personnel: **11** Start Date: **6/20/13** Area: **FAS**  
**PNHLE4** Legal: **7S 8W 18 F** Out Date:  
#323 Owner: **MIL** Admin: **USAF**  
Name: **Clear AFB** Cause: **Lightning**

Several resources were demobed today and all resources will be demobed on 7/2/2013.

| Assigned Crews: |        | Assigned:          |
|-----------------|--------|--------------------|
| Nondalton # 2   | Type 2 | 6/28 Released: 7/1 |

Daily Report From: 07/01

0.0 Acre Change Since 06/30

**HJC8** Lat: **61:27:19.8** Status: **S/U** Acres: **201,809.0** Option: **LIMITED**  
**304144** Lon: **155:41:26.4** Personnel: **30** Start Date: **5/31/13** Area: **SWS**  
**PNHJC8** Legal: **16N 36W 23 S** Out Date:  
#144 Owner: **BLM** Admin: **AND-Anchorage District**  
Name: **Lime Hills** Cause: **Lightning**

Initiated the backhaul of supplies and equipment from Lime Village today. Winema IHC was also demobed today. Plan for 7/2 is to demob the Shageluk Crew and release 2 helicopters back to the Area, as well as continuing to backhaul equipment and supplies from Lime Village. Plan for 7/3 is to demob the rest of the overhead - leaving pumps & hose in place for structure protection along the Lime Village contingency line and around H-90, the group of cabins and outbuildings approx. 10 miles upstream (SE) of Lime Village.

| Assigned Crews: |     | Assigned:          |
|-----------------|-----|--------------------|
| Shageluk        | T 2 | 6/18               |
| Winema          | IHC | 6/24 Released: 7/1 |

Unstaffed - AFS

---

Daily Report From: 07/01

**0.0 Acre Change Since 06/30**

**HMJ9** Lat: **67:13:10.0** Status: **U/U** Acres: **6,500.0** Option: **LIMITED**  
Lon: **145:16:37.0** Start Date: 6/29/13 Area: **UYD**  
Legal: 028N 011E 26 F Out Date:  
#475 Owner: FWS Admin: YFR-Yukon Flats  
Name: **Joint Lake Fire** Cause: Lightning

The fire plots in Limited and will remain in monitor status.

---

Daily Report From: 07/01

**0.0 Acre Change Since 06/30**

**HMG0** Lat: **63:57:00.0** Status: **U/U** Acres: **550.0** Option: **LIMITED**  
Lon: **151:24:00.0** Start Date: 6/29/13 Area: **TAD**  
Legal: 011S 020W 24 F Out Date:  
#470 Owner: NPS Admin: DEP-Denali  
Name: **Chilchukabena Lake** Cause: Lightning

Last observed 6/30 the fire was 90% active, running with isolated torching. This fire will join with 359 in a few days 3/4 mile currently separates the two fires.

---

Daily Report From: 07/01

**1,475.9 Acre Change Since 06/30**

**HMB3** Lat: **63:34:00.0** Status: **U/U** Acres: **4,036.9** Option: **LIMITED**  
Lon: **151:21:00.0** Start Date: 6/28/13 Area: **TAD**  
Legal: 015S 020W 36 F Out Date:  
#466 Owner: NPS Admin: DEP-Denali  
Name: **McKinley River East** Cause: Lightning

Last observed 7/1. Most of the fire obscured by weather. Fire remains in monitor status.

---

Daily Report From: 07/01

**0.0 Acre Change Since 06/30**

**HL9P** Lat: **63:25:00.0** Status: **U/U** Acres: **1,200.0** Option: **Limited**  
**GAD-464** Lon: **157:28:00.0** Start Date: 6/28/13 Area: **GAD**  
**PDHL9P** Legal: Out Date:  
#464 Owner: FWS Admin: INR-Innokko  
Name: **Innokko 1** Cause: Lightning

Fire not flown today.

---

Daily Report From: 07/01

**0.0 Acre Change Since 06/30**

**HL81** Lat: **67:51:00.0** Status: **U/U** Acres: **696.0** Option: **LIMITED**  
Lon: **143:32:00.0** Start Date: 6/28/13 Area: **UYD**  
Legal: 035N 019E 19 F Out Date:  
#462 Owner: FWS Admin: ARR-Arctic  
Name: **Shoulder Mountain** Cause: Lightning

Personnel on N9011N reported this fire 30% active smoldering, creeping and single tree torching.

---

Daily Report From: 07/01

0.0 Acre Change Since 06/30

**HL8J** Lat: **66:51:14.4** Status: **U/U** Acres: **40.0** Option: **LIMITED**  
**331461** Lon: **153:56:11.4** Start Date: 6/28/13 Area: **TAD**  
Legal: 017N 022E 24 K Out Date:  
#461 Owner: STA Admin: L&W  
Name: **Hogatza** Cause: Lightning

Last observed 6/28. The fire was placed in monitor status.

---

Daily Report From: 07/01

0.0 Acre Change Since 06/30

**HL7T** Lat: **64:18:10.8** Status: **U/U** Acres: **4,912.0** Option: **LIMITED**  
Lon: **153:02:11.4** Start Date: 6/27/13 Area: **TAD**  
**PDHL7T** Legal: 014S 029E 01 K Out Date:  
#454 Owner: BLM Admin: NOD-Fairbanks District  
Name: **Titna** Cause: Lightning

Last observed 6/30, the main smoke is in the hardwoods and 5% active. The fire remains in monitor status.

---

Daily Report From: 07/01

0.0 Acre Change Since 06/30

**HL7M** Lat: **63:26:27.5** Status: **U/U** Acres: **3,800.0** Option: **Limited**  
**GAD-451** Lon: **157:48:17.3** Start Date: 6/27/13 Area: **GAD**  
**PDHL7M** Legal: 24S 5E 1 K Out Date:  
#451 Owner: FWS Admin: INR-Innokko  
Name: **Hammer Creek** Cause: Lightning

Fire not flown today.

---

Daily Report From: 07/01

0.0 Acre Change Since 06/30

**HL6V** Lat: **64:22:33.4** Status: **U/U** Acres: **500.0** Option: **Limited**  
**GAD-439** Lon: **157:08:22.0** Start Date: 6/27/13 Area: **GAD**  
**PDHL6V** Legal: 13S 9E 17 K Out Date:  
#439 Owner: BLM Admin: AND-Anchorage District  
Name: **Branch Creek** Cause: Lightning

Fire not flown today.

---

Daily Report From: 07/01

0.0 Acre Change Since 06/30

**HL50** Lat: **63:36:06.6** Status: **U/U** Acres: **700.0** Option: **Limited**  
**GAD-432** Lon: **156:29:07.8** Start Date: 6/26/13 Area: **GAD**  
**PDHL50** Legal: 22S 12E 12 K Out Date:  
#432 Owner: FWS Admin: INR-Innokko  
Name: **Four Mile Creek** Cause: Lightning

Fire not flown today.

---

Daily Report From: 07/01

**0.0 Acre Change Since 06/30**

**HL5W** Lat: **63:39:54.6** Status: **U/U** Acres: **0.1** Option: **LIMITED**  
Lon: **150:04:42.6** Start Date: 6/26/13 Area: **TAD**  
Legal: 014S 013W 33 F Out Date:  
#431 Owner: NPS Admin: DEP-Denali  
Name: **Wyoming Hills** Cause: Lightning

Last observed 7/1. No smokes visible. Fire remains in monitor status.

---

Daily Report From: 07/01

**1,789.4 Acre Change Since 06/30**

**HL5X** Lat: **63:49:00.0** Status: **U/U** Acres: **1,790.4** Option: **LIMITED**  
Lon: **150:11:00.0** Start Date: 6/26/13 Area: **TAD**  
Legal: 013S 014W 01 F Out Date:  
#430 Owner: NPS Admin: DEP-Denali  
Name: **Wigand Creek** Cause: Lightning

Last observed 6/28. Fire remains in monitor status.

---

Daily Report From: 07/01

**8,879.7 Acre Change Since 06/30**

**HL5V** Lat: **63:41:57.0** Status: **U/U** Acres: **8,927.7** Option: **LIMITED**  
Lon: **150:08:59.0** Start Date: 6/26/13 Area: **TAD**  
Legal: 014S 013W 18 F Out Date:  
#429 Owner: NPS Admin: DEP-Denali  
Name: **Toklat River East** Cause: Lightning

The fire made a run north towards F-430. Due to smoke unknown if fires 429/130 have merged. There are cabins in the area, structure protection needs will be assessed in the morning if weather permits. Fire remains in monitor status.

---

Daily Report From: 07/01

**0.0 Acre Change Since 06/30**

**HL38** Lat: **64:37:52.2** Status: **U/U** Acres: **3.0** Option: **Modified**  
**GAD-405** Lon: **160:23:26.4** Start Date: 6/25/13 Area: **GAD**  
**PDHL38** Legal: 10S 9w 12 K Out Date:  
#405 Owner: BLM Admin: NOD-Northern District  
Name: **Shaktoolik River #2** Cause: Lightning

Fire not flown today.

---

Daily Report From: 07/01

**0.0 Acre Change Since 06/30**

**HL36** Lat: **64:35:00.0** Status: **U/U** Acres: **15.0** Option: **Modified**  
**GAD-403** Lon: **160:34:03.0** Start Date: 6/25/13 Area: **GAD**  
**PDHL36** Legal: 10S 10W 36 Out Date:  
#403 Owner: BLM Admin: NOD-Northern District  
Name: **Christmas Mountain** Cause: Lightning

Fire not flown today.



---

Daily Report From: 07/01

**0.0 Acre Change Since 06/30**

**HL33** Lat: **64:35:00.0** Status: **U/U** Acres: **1.7** Option: **Limited**  
**GAD-399** Lon: **156:50:00.0** Start Date: 6/25/13 Area: **GAD**  
**PDHL33** Legal: 010S 010E 34 K Out Date:  
# 399 Owner: NCA Admin: Doyon Regional Corporation  
Name: **Kala Slough** Cause: Lightning

Fire not flown today.

---

Daily Report From: 07/01

**0.3 Acre Change Since 06/30**

**HL3W** Lat: **63:59:00.0** Status: **U/U** Acres: **8,445.3** Option: **LIMITED**  
Lon: **150:37:00.0** Start Date: 6/25/13 Area: **TAD**  
Legal: 011S 016W 01 F Out Date:  
# 394 Owner: NPS Admin: DEP-Denali  
Name: **Sandless Lake** Cause: Lightning

The fire was last observed on 6/30. It remains in monitor status.

---

Daily Report From: 07/01

**0.0 Acre Change Since 06/30**

**HL3M** Lat: **65:46:16.7** Status: **U/U** Acres: **920.0** Option: **Limited**  
**GAD-389** Lon: **155:12:39.8** Start Date: 6/25/13 Area: **GAD**  
**PDHL3M** Legal: 004N 018E 06 K Out Date:  
# 389 Owner: FWS Admin: KUR-Koyukuk  
Name: **Nayuka River** Cause: Lightning

Fire not flown today.

---

Daily Report From: 07/01

**0.0 Acre Change Since 06/30**

**HLIN** Lat: **66:52:00.0** Status: **U/U** Acres: **1.5** Option: **LIMITED**  
Lon: **148:47:30.4** Start Date: 6/24/13 Area: **UYD**  
Legal: 024N 006W 35 F Out Date:  
# 381 Owner: FWS Admin: YFR-Yukon Flats  
Name: **Hardpac Creek** Cause: Lightning

This fire was last monitored on 6/24 and remains in monitor status.

---

Daily Report From: 07/01

**0.0 Acre Change Since 06/30**

**HLIC** Lat: **66:12:02.0** Status: **U/C** Acres: **3.0** Option: **FULL**  
Lon: **145:49:41.0** Start Date: 6/24/13 Area: **UYD**  
Legal: 016N 009E 22 F Out Date:  
# 378 Owner: NCA Admin: BirchCreek  
Name: **Three Lakes** Cause: Lightning

No smokes as of 6/30 This fire remains in monitor status.

---

Daily Report From: 07/01

**3.3 Acre Change Since 06/30**

**HL07** Lat: **64:05:52.2** Status: **U/U** Acres: **5,563.3** Option: **LIMITED**  
Lon: **151:35:13.8** Start Date: 6/24/13 Area: **TAD**  
**PDHL07** Legal: 009S 021W 36 F Out Date:  
#376 Owner: BLM Admin: NOD-Fairbanks District  
Name: **Dead Fish Lake** Cause: Lightning

Last observed 6/30. The fire will be monitored by the Type 3 team located at Lake Minchumina.

---

Daily Report From: 07/01

**0.0 Acre Change Since 06/30**

**HLP0** Lat: **66:40:45.0** Status: **U/U** Acres: **1.0** Option: **LIMITED**  
Lon: **146:40:13.0** Start Date: 6/23/13 Area: **UYD**  
Legal: 021N 005E 04 F Out Date:  
#372 Owner: FWS Admin: YFR-Yukon Flats  
Name: **Hadweenzie** Cause: Lightning

This fire was last monitored on 6/24 and remains in monitor status.

---

Daily Report From: 07/01

**698.0 Acre Change Since 06/30**

**HLZ3** Lat: **67:02:15.0** Status: **U/U** Acres: **7,198.0** Option: **LIMITED**  
Lon: **147:19:59.0** Start Date: 6/23/13 Area: **UYD**  
Legal: 026N 002E 33 F Out Date:  
#370 Owner: FWS Admin: YFR-Yukon Flats  
Name: **Chandalar** Cause: Lightning

Personnel on N9011N flew this fire on 6/30 and reported 80% activity.

---

Daily Report From: 07/01

**0.0 Acre Change Since 06/30**

**HLV5** Lat: **65:36:04.8** Status: **U/U** Acres: **3,500.0** Option: **Limited**  
**GAD-363** Lon: **159:38:16.8** Start Date: 6/23/13 Area: **GAD**  
**PDHLV5** Legal: 2N 5W 11 K Out Date:  
#363 Owner: BLM Admin: NOD-Northern District  
Name: **South Fork** Cause: Lightning

Fire not flown today.

---

Daily Report From: 07/01

**16.6 Acre Change Since 06/30**

**HLT1** Lat: **63:54:29.4** Status: **U/U** Acres: **26,266.6** Option: **LIMITED**  
**332359** Lon: **151:22:03.6** Start Date: 6/22/13 Area: **TAD**  
Legal: 012S 019W 06 F Out Date:  
#359 Owner: NPS Admin: DEP-Denali  
Name: **Moving River** Cause: Lightning

Last observed 6/30. The fire will continue to be monitored by the Type 3 team located at Lake Minchumina.

---

Daily Report From: 07/01

**0.0 Acre Change Since 06/30**

**HLQ9** Lat: **64:26:23.6** Status: **U/U** Acres: **21.0** Option: **Limited**  
**GAD-356** Lon: **157:36:33.8** Start Date: 6/22/13 Area: **GAD**  
Legal: 12S 6E 23 K Out Date:  
# 356 Owner: FWS Admin: INR-Innokko  
Name: **Pike Trap Lake** Cause: Lightning

Fire not flown today.

---

Daily Report From: 07/01

**131.8 Acre Change Since 06/30**

**HLM6** Lat: **63:44:00.0** Status: **U/U** Acres: **1,263.8** Option: **LIMITED**  
Lon: **151:09:00.0** Start Date: 6/21/13 Area: **TAD**  
Legal: 014S 019W 01 F Out Date:  
# 350 Owner: NPS Admin: DEP-Denali  
Name: **Bear Creek** Cause: Lightning

The fire was last observed on 6/30 by 9VS. The fire was 10% active. The fire remains in monitor status.

---

Daily Report From: 07/01

**-0.6 Acre Change Since 06/30**

**HLM4** Lat: **66:44:27.0** Status: **U/U** Acres: **19,056.4** Option: **LIMITED**  
**331348** Lon: **153:39:00.0** Start Date: 6/21/13 Area: **TAD**  
Legal: 016N 024E 34 K Out Date:  
# 348 Owner: STA Admin: L&W  
Name: **Siruk Creek** Cause: Lightning

Last observed 6/28. Fire remains in monitor status.

---

Daily Report From: 07/01

**23,587.4 Acre Change Since 06/30**

**HLL4** Lat: **64:15:00.0** Status: **U/U** Acres: **47,587.4** Option: **LIMITED**  
Lon: **154:18:00.0** Start Date: 6/21/13 Area: **TAD**  
Legal: 011S 022E 29 K Out Date:  
# 342 Owner: FWS Admin: NOR-Nowitna  
Name: **Sulatna River** Cause: Lightning

The fire was last observed on 6/30. Minimal activity was observed. The fire remains in monitor status.

---

Daily Report From: 07/01

**-10,979.8 Acre Change Since 06/30**

**HLF5** Lat: **66:48:31.8** Status: **U/U** Acres: **49,020.2** Option: **LIMITED**  
**332332** Lon: **150:56:46.8** Personnel: **6** Start Date: 6/20/13 Area: **TAD**  
Legal: 023N 016W 23 F Out Date:  
# 332 Owner: BLM Admin: NOD  
Name: **Prospect Creek** Cause: Lightning

All resources demobed off fire.

---

Daily Report From: 07/01

**0.0 Acre Change Since 06/30**

**HLF4** Lat: **66:59:10.8** Status: **U/U** Acres: **3.0** Option: **LIMITED**  
Lon: **148:41:16.2** Start Date: 6/20/13 Area: **UYD**  
Legal: 025N 005W 17 F Out Date:  
#331 Owner: FWS Admin: YFR-Yukon Flats  
Name: **Trout Creek** Cause: Lightning

This fire was last monitored on 6/24 and remains in monitor status.

---

Daily Report From: 07/01

**0.0 Acre Change Since 06/30**

**HLE6** Lat: **67:12:33.0** Status: **U/U** Acres: **2,432.0** Option: **LIMITED**  
**331328** Lon: **151:47:03.6** Start Date: 6/20/13 Area: **TAD**  
**PDHEL6** Legal: 028N 019W 32 F Out Date:  
#328 Owner: STA Admin: L&W  
Name: **Timber Creek** Cause: Lightning

The fire was last observed on 6/30. The fire perimeter was 20% active with a low rate of spread. The fire remains in monitor status.

---

Daily Report From: 07/01

**-51.2 Acre Change Since 06/30**

**HLE7** Lat: **67:22:57.0** Status: **U/C** Acres: **700.8** Option: **FULL**  
**332326** Lon: **145:39:14.4** Start Date: 6/20/13 Area: **UYD**  
Legal: 030N 009E 36 F Out Date:  
#326 Owner: NCA Admin: Venetie  
Name: **Marten Creek** Cause: Lightning

This fire was last observed on 6/26 and remains in monitor status.

---

Daily Report From: 07/01

**0.0 Acre Change Since 06/30**

**HLE2** Lat: **66:13:22.0** Status: **U/U** Acres: **1.0** Option: **LIMITED**  
Lon: **142:39:09.0** Start Date: 6/20/13 Area: **UYD**  
Legal: 016N 024E 10 F Out Date:  
#322 Owner: FWS Admin: YFR-Yukon Flats  
Name: **Yukon Flats 1** Cause: Lightning

This fire was last monitored on 6/23 and remains in monitor status.

---

Daily Report From: 07/01

**0.0 Acre Change Since 06/30**

**HLE1** Lat: **66:23:14.0** Status: **U/U** Acres: **0.1** Option: **LIMITED**  
Lon: **151:00:01.0** Start Date: 6/20/13 Area: **TAD**  
Legal: 018N 016W 16 F Out Date:  
#321 Owner: BLM Admin: NOD  
Name: **Kanuti River 2** Cause: Lightning

Last observed 6/29. The fire remains in monitor status.

---

Daily Report From: 07/01

**0.0 Acre Change Since 06/30**

**HLD7** Lat: **66:20:46.8** Status: **U/U** Acres: **1,033.0** Option: **LIMITED**  
Lon: **150:57:04.8** Start Date: 6/20/13 Area: **TAD**  
Legal: 018N 016W 34 F Out Date:  
#319 Owner: BLM Admin: NOD  
Name: **Kanuti River 1** Cause: Lightning

Last observed 6/29. The fire remains in monitor status.

---

Daily Report From: 07/01

**0.0 Acre Change Since 06/30**

**HLE0** Lat: **69:03:00.0** Status: **U/U** Acres: **750.0** Option: **Limited**  
**GAD-318** Lon: **156:09:00.0** Start Date: 6/20/13 Area: **GAD**  
Legal: 4S 18W 35 Out Date:  
#318 Owner: BLM Admin: NOD-Northern District  
Name: **Awuna River 1** Cause: Lightning

Fire not flown today.

---

Daily Report From: 07/01

**0.0 Acre Change Since 06/30**

**HLD5** Lat: **66:04:58.0** Status: **U/U** Acres: **5,063.0** Option: **LIMITED**  
Lon: **150:49:08.0** Start Date: 6/20/13 Area: **TAD**  
Legal: 015N 015W 31 F Out Date:  
#315 Owner: BLM Admin: NOD  
Name: **Ray River 2** Cause: Lightning

Last observed 6/29. Fire is in monitor status

---

Daily Report From: 07/01

**0.0 Acre Change Since 06/30**

**HLD3** Lat: **69:02:45.0** Status: **U/U** Acres: **300.0** Option: **Limited**  
**GAD-311** Lon: **161:33:49.0** Start Date: 6/20/13 Area: **GAD**  
Legal: 5S 41W 2 Out Date:  
#311 Owner: BLM Admin: NOD-Northern District  
Name: **Archimedes** Cause: Lightning

Fire not flown today.

---

Daily Report From: 07/01

**-0.5 Acre Change Since 06/30**

**HLD1** Lat: **65:23:52.0** Status: **U/U** Acres: **4,941.5** Option: **LIMITED**  
Lon: **141:32:20.0** Start Date: 6/20/13 Area: **UYD**  
Legal: 007N 030E 27 F Out Date:  
#310 Owner: NCA Admin: Doyon  
Name: **Nation River** Cause: Lightning

This fire was last monitored on 7/01 running to the west.

---

Daily Report From: 07/01

0.0 Acre Change Since 06/30

**HLD0** Lat: **69:04:00.0** Status: **U/U** Acres: **300.0** Option: **Limited**  
**GAD-309** Lon: **156:22:00.0** Start Date: 6/20/13 Area: **GAD**  
Legal: 4S 19W 25 Out Date:  
# 309 Owner: BLM Admin: NOD-Northern District  
Name: **Colville** Cause: Human

Fire not flown today.

---

Daily Report From: 07/01

0.0 Acre Change Since 06/30

**HLC9** Lat: **65:50:00.0** Status: **U/U** Acres: **3,776.0** Option: **LIMITED**  
Lon: **150:50:00.0** Start Date: 6/20/13 Area: **TAD**  
Legal: 012N 016W 26 F Out Date:  
# 308 Owner: STA Admin: L&W  
Name: **Big Salt** Cause: Lightning

Last observed 6/29. The fire remains in monitor status.

---

Daily Report From: 07/01

0.0 Acre Change Since 06/30

**HLC1** Lat: **63:41:48.0** Status: **U/U** Acres: **16,793.5** Option: **Modified**  
**GAD-303** Lon: **159:35:18.0** Start Date: 6/20/13 Area: **GAD**  
Legal: 21S 5W 2 K Out Date:  
# 303 Owner: BLM Admin: AND-Anchorage District  
Name: **Bear Creek** Cause: Lightning

Fire not flown today.

---

Daily Report From: 07/01

0.0 Acre Change Since 06/30

**HLC0** Lat: **67:27:00.0** Status: **U/C** Acres: **107.2** Option: **FULL**  
Lon: **145:32:00.0** Start Date: 6/20/13 Area: **UYD**  
**PDHLC0** Legal: 030N 010E 04 F Out Date:  
# 302 Owner: NCA Admin: Venetie  
Name: **Timber Creek** Cause: Lightning

Fire was last monitored on 6/28 and will remain in monitor status.

---

Daily Report From: 07/01

0.0 Acre Change Since 06/30

**HLB6** Lat: **67:28:07.0** Status: **U/C** Acres: **50.0** Option: **FULL**  
**332299** Lon: **146:11:54.0** Start Date: 6/20/13 Area: **UYD**  
**PDHLB6** Legal: 031N 007E 33 F Out Date:  
# 299 Owner: NCA Admin: Venetie  
Name: **Otter Creek** Cause: Lightning

This fire was last monitored on 6/23 and remains in monitor status.

---

Daily Report From: 07/01

**0.0 Acre Change Since 06/30**

**HLA0** Lat: **63:55:48.6** Status: **U/C** Acres: **73.0** Option: **Full**  
**GAD-294** Lon: **160:04:48.0** Start Date: 6/20/13 Area: **GAD**  
**PDHLA0** Legal: 18 S 7 W 20 K Out Date:  
#294 Owner: BLM Admin: AND-Anchorage District  
Name: **Stove Creek** Cause: Lightning

Fire not flown today.

---

Daily Report From: 07/01

**0.0 Acre Change Since 06/30**

**HK9W** Lat: **64:07:16.8** Status: **U/U** Acres: **5,439.0** Option: **Modified**  
**GAD-292** Lon: **160:17:52.8** Start Date: 6/20/13 Area: **GAD**  
**PDHK9W** Legal: 13S 11W 12 Out Date:  
#292 Owner: BLM Admin: AND-Anchorage District  
Name: **Shaktoolik River** Cause: Lightning

Surveillance aircraft 4MN reported no visible smokes on the portion of the fire they could see. They were unable to map the fire due to low ceiling and poor visibility.

---

Daily Report From: 07/01

**0.0 Acre Change Since 06/30**

**HK1A** Lat: **66:59:53.0** Status: **U/C** Acres: **35.0** Option: **FULL**  
**332245** Lon: **146:18:06.0** Start Date: 6/16/13 Area: **UYD**  
**PDHK1A** Legal: 025N 007E 18 F Out Date:  
#245 Owner: NCA Admin: Venetie  
Name: **North Fork Chandalar** Cause: Human

The fire was last observed on 6/20. It remains in monitor status.

---

Daily Report From: 07/01

**0.0 Acre Change Since 06/30**

**HJL6** Lat: **63:59:54.6** Status: **U/U** Acres: **0.1** Option: **LIMITED**  
Lon: **146:24:32.0** Start Date: 6/2/13 Area: **MID**  
Legal: 010S 007E 32 F Out Date:  
#172 Owner: MIL Admin: ARMY  
Name: **Oklahoma 1** Cause: Human

The fire was last observed on 6/18 and remains in monitor status.

---

Daily Report From: 07/01

**0.0 Acre Change Since 06/30**

**HJE0** Lat: **64:42:48.6** Status: **U/U** Acres: **251.6** Option: **LIMITED**  
Lon: **146:26:20.4** Start Date: 6/1/13 Area: **MID**  
Legal: 002S 006E 25 F Out Date:  
#150 Owner: MIL Admin: ARMY  
Name: **Stuart Creek 1** Cause: Human

The fire was last observed on 6/16. The fire remains in monitor status.

Daily Report From: 07/01

0.0 Acre Change Since 06/30

**HH8N** Lat: **63:53:47.9** Status: **U/U** Acres: **663.1** Option: **LIMITED**  
 Lon: **145:58:20.4** Start Date: 5/30/13 Area: **MID**  
 Legal: 012S 009E 03 F Out Date:  
 #117 Owner: MIL Admin: ARMY  
 Name: **Mississippi** Cause: Human



From 73LF, Rank 2, Graound fire, backing to south, several spots outside the main burn, black spruce, a little isolated torching.

Daily Report From: 07/01

-23.2 Acre Change Since 06/30

**HC33** Lat: **65:01:37.7** Status: **U/U** Acres: **26.8** Option: **MODIFIED**  
 Lon: **141:14:57.3** Start Date: 3/14/13 Area: **UYD**  
 Legal: 002N 032E 04 F Out Date:  
 #002 Owner: NCA Admin: Doyon  
 Name: **Windfall Mountain** Cause: Lightning

The fire was last observed on 6/30. "Caldera" smoldering as it has been. Same size and shape seems to have collapsed in on itself.

At some point in the last month fire has backed down slope to the east and goes into some riparian areas. The fire remains in monitor status.

### Unstaffed - DOF

Daily Report From: 07/01

0.0 Acre Change Since 06/30

**314481** Lat: **62:43:23.2** Status: **U/U** Acres: **0.1** Option: **LIMITED**  
 Lon: **145:03:31.1** Start Date: 6/30/13 Area: **CRS**  
 Legal: 11N 4W 19 C Out Date:  
 #481 Owner: STA Admin: FOR-Forestry  
 Name: **Keg # 2** Cause: Lightning

The fire was not flown today.

Daily Report From: 07/01

0.0 Acre Change Since 06/30

**HMX7** Lat: **61:37:51.5** Status: **U/C** Acres: **0.1** Option: **Critical**  
**301479** Lon: **149:40:39.8** Start Date: 6/30/13 Area: **MSS**  
**PNHMX7** Legal: 18N 2W 20 S Out Date:  
 #479 Owner: PRI Admin: PRI-Private  
 Name: **Gunflint** Cause: Human

The fire was not checked today and remains in monitor status.

Daily Report From: 07/01

0.0 Acre Change Since 06/30

**314474** Lat: **62:58:55.7** Status: **U/U** Acres: **2.0** Option: **LIMITED**  
 Lon: **144:41:15.7** Start Date: 6/29/13 Area: **CRS**  
 Legal: 22S 16E 28 F Out Date:  
 #474 Owner: STA Admin: FOR-Forestry  
 Name: **Middle Fork** Cause: Lightning

The fire was flown today, there was no acreage gained, one small smoke was seen in the southern interior, there was light precipitation on the fire, it will continued to be monitored.



---

Daily Report From: 07/01

**0.0 Acre Change Since 06/30**

**303471** Lat: **60:18:35.9** Status: **U/C** Acres: **0.1** Option: **Critical**  
Lon: **151:18:29.8** Start Date: 6/29/13 Area: **KKS**  
Legal: 03N 12W 35 S Out Date:  
#471 Owner: PRI Admin: PRI-Private  
Name: **Borealis** Cause: Human

The fire was not checked today and remains in monitor status.

---

Daily Report From: 07/01

**0.0 Acre Change Since 06/30**

**HMA5** Lat: **64:55:09.1** Status: **U/C** Acres: **0.5** Option: **Critical**  
**311465** Lon: **148:09:10.2** Start Date: 6/28/13 Area: **FAS**  
Legal: 1S 1E 14 F Out Date:  
#465 Owner: PRI Admin: PRI-Private  
Name: **Murphy Dome** Cause: Human

This fire was not checked today and remains in monitor status.

---

Daily Report From: 07/01

**0.0 Acre Change Since 06/30**

**313450** Lat: **62:30:10.8** Status: **U/U** Acres: **1.0** Option: **Limited**  
Lon: **141:17:06.0** Start Date: 6/27/13 Area: **TAS**  
Legal: 8N 22E 2 C Out Date:  
#450 Owner: FWS Admin: TER-Tetlin  
Name: **Wellesley Cabin** Cause: Lightning

Fire was not flown or checked and shall remain in monitor status.

---

Daily Report From: 07/01

**0.0 Acre Change Since 06/30**

**313449** Lat: **63:45:57.2** Status: **U/U** Acres: **307.0** Option: **Limited**  
Lon: **141:41:43.6** Start Date: 6/27/13 Area: **TAS**  
Legal: 23 19 10 C Out Date:  
#449 Owner: STA Admin: FOR-Forestry  
Name: **Big Timber Creek** Cause: Lightning

Incident is being managed by the Alaska IMT. Fire was flown by Air Attack. There was no growth, and no values are currently threatened.

---

Daily Report From: 07/01

**0.0 Acre Change Since 06/30**

**313448** Lat: **63:23:10.6** Status: **F/A** Acres: **5,007.0** Option: **Limited**  
Lon: **141:23:10.6** Start Date: 6/27/13 Area: **TAS**  
Legal: 18 21 4 C Out Date:  
#448 Owner: STA Admin: FOR-Forestry  
Name: **South jct Ladue** Cause: False Alarm

Fire was not flown or checked and shall remain in monitor status.

---

Daily Report From: 07/01

**0.0 Acre Change Since 06/30**

**301445** Lat: **62:41:55.2** Status: **U/C** Acres: **0.5** Option: **Modified**  
Lon: **149:47:20.4** Start Date: 6/27/13 Area: **MSS**  
Legal: 30N 3W 11 S Out Date:  
#445 Owner: STA Admin: L&W-Lands and Waters  
Name: **Baking** Cause: Lightning

The fire was not checked today and remains in monitor status.

---

Daily Report From: 07/01

**465.0 Acre Change Since 06/30**

**314444** Lat: **62:41:52.9** Status: **U/U** Acres: **1,465.0** Option: **Limited**  
Lon: **145:11:06.4** Start Date: 6/27/13 Area: **CRS**  
Legal: 11N 1E 34 C Out Date:  
#444 Owner: STA Admin: FOR-Forestry  
Name: **Excelsior** Cause: Lightning

The fire was flown today, the perimeter was 80% active, rank four, with torching and spotting 200', there was a half mile gain to the north. The fire will continue to be monitored.

---

Daily Report From: 07/01

**0.0 Acre Change Since 06/30**

**HL6D** Lat: **60:16:34.2** Status: **U/U** Acres: **386.0** Option: **Limited**  
**304437** Lon: **153:54:56.4** Start Date: 6/27/13 Area: **SWS**  
Legal: Out Date:  
#437 Owner: NPS Admin: LCP-Lake Clark  
Name: **Currant Creek** Cause: Lightning

Not flown today - will continue to monitor.

---

Daily Report From: 07/01

**0.0 Acre Change Since 06/30**

**313427** Lat: **62:58:27.1** Status: **U/U** Acres: **0.4** Option: **Full**  
Lon: **141:52:27.7** Start Date: 6/26/13 Area: **TAS**  
Legal: 14N 19E 19 C Out Date:  
#427 Owner: STA Admin: FOR-Forestry  
Name: **Moose Creek** Cause: Lightning

Fire was not flown or checked and shall remain in monitor status.

---

Daily Report From: 07/01

**0.0 Acre Change Since 06/30**

**314425** Lat: **62:44:16.9** Status: **U/U** Acres: **1.0** Option: **Limited**  
Lon: **146:07:08.4** Start Date: 6/26/13 Area: **CRS**  
Legal: 11N 5W 14 C Out Date:  
#425 Owner: STA Admin: FOR-Forestry  
Name: **Keg Creek** Cause: Lightning

The fire was not flown today

---

Daily Report From: 07/01

**0.0 Acre Change Since 06/30**

**314424** Lat: **62:40:00.0** Status: **U/U** Acres: **6.0** Option: **Limited**  
Lon: **146:00:00.0** Start Date: 6/26/13 Area: **CRS**  
Legal: 10N 4W 9 C Out Date:  
#424 Owner: STA Admin: FOR-Forestry  
Name: **Fish Lake** Cause: Human

Fire was flown today, no smokes were observed the fire will remains in monitor status.

---

Daily Report From: 07/01

**0.0 Acre Change Since 06/30**

**314420** Lat: **62:42:35.8** Status: **U/U** Acres: **0.2** Option: **LIMITED**  
Lon: **144:52:26.9** Start Date: 6/26/13 Area: **CRS**  
Legal: 11N 3E 28 C Out Date:  
#420 Owner: STA Admin: FOR-Forestry  
Name: **Sinona Creek** Cause: Lightning

The fire was flown today, no smokes were seen and there was no increase in acreage. The fire remains in monitor status.

---

Daily Report From: 07/01

**0.0 Acre Change Since 06/30**

**HL5M** Lat: **62:45:35.9** Status: **U/U** Acres: **400.0** Option: **LIMITED**  
**314418** Lon: **146:39:35.7** Start Date: 6/26/13 Area: **CRS**  
Legal: 11N 8W 2 C Out Date:  
#418 Owner: STA Admin: FOR-Forestry  
Name: **North Pork Chop** Cause: Lightning

The fire was flown today, there was no acreage gained, there were smokes in the southeast interior burning unburned fuels in interior islands. The fire will remain in monitor status.

---

Daily Report From: 07/01

**0.0 Acre Change Since 06/30**

**313416** Lat: **63:20:11.8** Status: **U/C** Acres: **0.1** Option: **Full**  
Lon: **142:38:54.2** Start Date: 6/26/13 Area: **TAS**  
Legal: 18N 14E 13 C Out Date:  
#416 Owner: NCA Admin: Tetlin  
Name: **Porcupine Creek** Cause: Lightning

Fire was not flown or checked and shall remain in monitor status.

Daily Report From: 07/01

535.0 Acre Change Since 06/29

**HL5N** Lat: **63:17:09.4** Status: **U/U** Acres: **2,155.0** Option: **FULL**  
**313414** Lon: **142:26:42.8** Start Date: 6/26/13 Area: **TAS**  
**PNHL5N** Legal: 17N 15E 1 C Out Date:  
#414 Owner: NCA Admin: Tetlin  
Name: **Tetlin Jct Ridge** Cause: Lightning

Surface fire with single and group tree torching; moderate rate of spread; approximately 30% active fire front on the northern part of the fire. Incident is being managed by the Alaska IMT. It is approximately 5% contained. Control lines have been established on the SW part of the fire. Helicopter bucket work is being used to cool the S and SE sides, with hand crews securing the line. Spike camps are being established. Resources are assisting Tok Forestry with IA. All resources for this fire are assigned to 401 Moon Lake and are being reported on that incident 209.

| Assigned Crews: |        | Assigned: |               |
|-----------------|--------|-----------|---------------|
| Ambler          | Type 2 | 6/28      | Released: 7/1 |
| Marshall        | Type 2 | 6/28      | Released: 7/1 |
| Mt Village      | Type 2 | 6/28      | Released: 7/1 |
| Nulato # 2      | Type 2 | 6/28      | Released: 7/1 |

Daily Report From: 07/01

0.0 Acre Change Since 06/30

**HL5E** Lat: **63:18:36.7** Status: **U/U** Acres: **1.2** Option: **FULL**  
**313413** Lon: **142:37:46.2** Start Date: 6/26/13 Area: **TAS**  
**PNHL5E** Legal: 18N 14E 24 C Out Date:  
#413 Owner: NCA Admin: Tetlin  
Name: **Tanana River** Cause: Lightning

The fire was not checked today and will remain in monitor status.

Daily Report From: 07/01

0.0 Acre Change Since 06/30

**304409** Lat: **63:42:39.0** Status: **U/U** Acres: **0.1** Option: **Limited**  
Lon: **155:27:16.2** Start Date: 6/26/13 Area: **SWS**  
Legal: 20S 17E 36 K Out Date:  
#409 Owner: STA Admin: L&W-Lands and Waters  
Name: **Susulatna** Cause: Lightning

Not flown today due to weather - will continue to monitor.

Daily Report From: 07/01

0.0 Acre Change Since 06/30

**305408** Lat: **59:16:10.8** Status: **U/C** Acres: **0.1** Option: **FULL**  
Lon: **135:27:10.2** Start Date: 6/25/13 Area: **HNS**  
Legal: 30S 59E 15 C Out Date:  
#408 Owner: MIL Admin: ARMY-U.S. Army  
Name: **Tank Farm Lightning** Cause: Lightning

The fire remains in monitor status.

Daily Report From: 07/01

0.0 Acre Change Since 06/30

**314395** Lat: **62:50:08.5** Status: **U/U** Acres: **4.0** Option: **LIMITED**  
Lon: **147:09:13.0** Start Date: 6/25/13 Area: **CRS**  
Legal: 32N 12E 26 S Out Date:  
#395 Owner: BLM Admin: GLD-Glenallen District  
Name: **Maclaren** Cause: Lightning

The fire was flown today, there was no acreage gain and no smokes observed. The fire will remain in monitor status.

---

Daily Report From: 07/01

**0.0 Acre Change Since 06/30**

**305391** Lat: **59:13:53.0** Status: **U/C** Acres: **0.1** Option: **LIMITED**  
Lon: **135:36:01.0** Start Date: 6/25/13 Area: **HNS**  
Legal: 30S 58E 34 C Out Date:  
# 391 Owner: STA Admin: FOR-Forestry  
Name: **6 Mile Lightning** Cause: Lightning

The fire will remain in monitor status.

---

Daily Report From: 07/01

**0.0 Acre Change Since 06/30**

**303390** Lat: **57:31:32.9** Status: **U/C** Acres: **0.1** Option: **Critical**  
Lon: **154:01:37.9** Start Date: 6/25/13 Area: **KKS**  
Legal: 30S 30W 36 S Out Date:  
# 390 Owner: NCA Admin: NCA-Other  
Name: **Larsen Bay Dump** Cause: Human

The fire was not checked today and remains in monitor status.

---

Daily Report From: 07/01

**4,127.0 Acre Change Since 06/30**

**313386** Lat: **63:24:17.6** Status: **U/U** Acres: **5,007.0** Option: **Limited**  
Lon: **141:31:25.5** Start Date: 6/25/13 Area: **TAS**  
Legal: 19 20 23 C Out Date:  
# 386 Owner: STA Admin: FOR-Forestry  
Name: **Ladue Fork** Cause: Lightning

Incident is being managed by the Alaska IMT. Fire was flown by Air Attack. There was no growth, and no values are currently threatened. It was determined today that this is the same fire as 448 South jct Ladue. Fire 448 was declared a false alarm and it's acres assigned to 386 Ladue Fork.

---

Daily Report From: 07/01

**0.0 Acre Change Since 06/30**

**304379** Lat: **63:31:41.0** Status: **U/U** Acres: **398.0** Option: **Limited**  
Lon: **154:21:14.1** Start Date: 6/24/13 Area: **SWS**  
Legal: 023S 023E 01 K Out Date:  
# 379 Owner: NCA Admin: Doyon Regional Corporation  
Name: **Von Frank** Cause: Lightning

Not flown today due to weather - will continue to monitor.

---

Daily Report From: 07/01

**0.0 Acre Change Since 06/30**

**311366** Lat: **64:02:26.4** Status: **U/U** Acres: **5.0** Option: **Limited**  
Lon: **148:40:37.8** Start Date: 6/23/13 Area: **FAS**  
Legal: 10S 6W 1 F Out Date:  
# 366 Owner: STA Admin: L&W-Lands and Waters  
Name: **Iron Creek** Cause: Human

The fire was not checked today and will remain in monitor status.

---

Daily Report From: 07/01

0.0 Acre Change Since 06/30

**HLS2** Lat: **63:51:09.6** Status: **U/U** Acres: **8,513.0** Option: **Limited**  
**313357** Lon: **143:43:36.0** Start Date: 6/22/13 Area: **TAS**  
Legal: 24N 9E 20 C Out Date:  
#357 Owner: STA Admin: FOR-Forestry  
Name: **Billy Creek** Cause: Lightning

Incident is being managed by the Alaska IMT. Fire was flown by Air Attack. There was no growth, and no values are currently threatened

---

Daily Report From: 07/01

0.0 Acre Change Since 06/30

**HLM2** Lat: **60:48:22.4** Status: **U/U** Acres: **730.0** Option: **Limited**  
**304347** Lon: **159:39:05.1** Start Date: 6/21/13 Area: **SWS**  
Legal: 9N 59W 25 S Out Date:  
#347 Owner: STA Admin: L&W-Lands and Waters  
Name: **Wilhelmina** Cause: Lightning

Not flown today due to weather - will continue to monitor.

---

Daily Report From: 07/01

0.0 Acre Change Since 06/30

**313300** Lat: **64:00:00.0** Status: **U/U** Acres: **5.0** Option: **Limited**  
Lon: **141:25:00.0** Start Date: 6/20/13 Area: **TAS**  
Legal: 25 19E 23 C Out Date:  
#300 Owner: STA Admin: L&W-Lands and Waters  
Name: **Dennison Fork** Cause: Lightning

Incident is being managed by the Alaska IMT. Fire was flown by Air Attack. There was no growth, and no values are currently threatened.

---

Daily Report From: 07/01

0.0 Acre Change Since 06/30

**HK86** Lat: **61:46:39.6** Status: **U/C** Acres: **8.0** Option: **Full**  
**304287** Lon: **158:13:32.4** Start Date: 6/19/13 Area: **SWS**  
Legal: 20N 49w 31 S Out Date:  
#287 Owner: NCA Admin: NCA-Other  
Name: **Jungjuk Creek** Cause: Lightning

Not flown today due to weather - will continue to monitor.

---

Daily Report From: 07/01

0.0 Acre Change Since 06/30

**304279** Lat: **60:02:40.2** Status: **U/U** Acres: **2,447.0** Option: **Limited**  
Lon: **155:34:27.4** Start Date: 6/19/13 Area: **SWS**  
Legal: 03S 37W 36 S Out Date:  
#279 Owner: STA Admin: L&W-Lands and Waters  
Name: **Chulitna** Cause: Lightning

Not flown today - will continue to monitor.

Daily Report From: 07/01

0.0 Acre Change Since 06/30

**304278** Lat: **60:09:51.7** Status: **U/U** Acres: **12,853.0** Option: **Limited**  
 Lon: **155:30:10.7** Start Date: 6/19/13 Area: **SWS**  
 Legal: 36N 36W 22 S Out Date:  
 #278 Owner: STA Admin: L&W-Lands and Waters  
 Name: **Nikubuma Lake** Cause: Lightning

Not flown today - will continue to monitor.

Daily Report From: 07/01

0.0 Acre Change Since 06/30

**HK6Z** Lat: **61:02:32.4** Status: **U/U** Acres: **19,080.0** Option: **Limited**  
**304275** Lon: **154:11:20.4** Start Date: 6/18/13 Area: **SWS**  
**PNHK6Z** Legal: 11N 28W 23 S Out Date:  
 #275 Owner: NPS Admin: LCP-Lake Clark  
 Name: **Kristin Creek** Cause: Lightning

Not flown today - will continue to monitor.

Daily Report From: 07/01

0.0 Acre Change Since 06/30

**HK58** Lat: **63:52:07.2** Status: **U/C** Acres: **40.0** Option: **Full**  
**311271** Lon: **148:44:48.0** Start Date: 6/18/13 Area: **FAS**  
**PNHK58** Legal: 12S 6W 16 F Out Date:  
 #271 Owner: STA Admin: L&W-Lands and Waters  
 Name: **Moody Creek** Cause: Human

The fire was checked today and will remain in monitor status.

Daily Report From: 07/01

19.0 Acre Change Since 06/30

**HK42** Lat: **64:52:27.9** Status: **U/C** Acres: **120.0** Option: **CRITICAL**  
**311258** Lon: **147:05:55.5** Start Date: 6/17/13 Area: **FAS**  
**PNHK42** Legal: 1N 3E 27 F Out Date:  
 #258 Owner: PRI Admin: PRI-Private  
 Name: **Kanuti** Cause: Human



All resources were demobed off the fire and the fire will remain in monitor status.

Assigned Crews:

Hooper Bay # 2 Type 2

Assigned:

6/21 Released: 7/1

Daily Report From: 07/01

2.0 Acre Change Since 06/30

**311256** Lat: **64:00:31.2** Status: **U/U** Acres: **4.0** Option: **LIMITED**  
 Lon: **148:45:22.2** Start Date: 6/17/13 Area: **FAS**  
 Legal: 10S 06W 33 F Out Date:  
 #256 Owner: STA Admin: L&W-Lands and Waters  
 Name: **Elsie Creek** Cause: Human

H-266AL flew the fire today. The fire made a 2 acre run up a drainage but is still contained with a dozer line and road. The fire will remain in monitor status.

---

Daily Report From: 07/01

**0.0 Acre Change Since 06/30**

**HMX5** Lat: **64:01:33.0** Status: **U/U** Acres: **216.0** Option: **Limited**  
**311255** Lon: **148:39:36.6** Start Date: 6/17/13 Area: **FAS**  
**PNHMX5** Legal: 10S 6W 26 F Out Date:  
#255 Owner: STA Admin: L&W-Lands and Waters  
Name: **California Creek** Cause: Human

The fire was observed by 266AL to be backing into an old burn with interior smoldering. The fire will remain in monitor status.

---

Daily Report From: 07/01

**0.0 Acre Change Since 06/30**

**311247** Lat: **64:01:01.8** Status: **U/U** Acres: **200.0** Option: **Limited**  
Lon: **148:41:46.8** Start Date: 6/16/13 Area: **FAS**  
Legal: 10S 6W 27 F Out Date:  
#247 Owner: STA Admin: L&W-Lands and Waters  
Name: **Tatlanika Creek** Cause: Human

The fire today was observed to be smoldering and backing into an old burn. The fire will remain in monitor status.

---

Daily Report From: 07/01

**0.0 Acre Change Since 06/30**

**HJD1** Lat: **62:30:37.2** Status: **U/U** Acres: **45,951.0** Option: **Limited**  
**313145** Lon: **141:24:50.4** Start Date: 5/31/13 Area: **TAS**  
**PDHJD1** Legal: 8N 22E 6 C Out Date:  
#145 Owner: FWS Admin: TER-Tetlin  
Name: **Chisana River** Cause: Lightning

Fire was not flown or checked and shall remain in monitor status.

---

Daily Report From: 07/01

**0.0 Acre Change Since 06/30**

**HK6V** Lat: **62:32:09.6** Status: **U/U** Acres: **160,355.0** Option: **LIMITED**  
**304140** Lon: **156:46:40.8** Start Date: 5/31/13 Area: **SWS**  
**PNHK6V** Legal: 28N 41W 13 S Out Date:  
#140 Owner: STA Admin: L&W-Lands and Waters  
Name: **Moore Creek** Cause: Lightning

Fire received rain overnight. Cloudy conditions prevailed 7/1. One smoke was spotted on the NE corner of the fire. Will continue to monitor from the air.

---

Daily Report From: 07/01

**0.0 Acre Change Since 06/30**

**HJA8** Lat: **63:10:29.0** Status: **U/C** Acres: **2,256.0** Option: **Full**  
**313137** Lon: **141:57:41.0** Start Date: 5/31/13 Area: **TAS**  
**PNHJA8** Legal: 15 19 14 C Out Date:  
#137 Owner: NCA Admin: Doyon Regional Corporation  
Name: **Bitter Creek** Cause: Lightning

Fire was not flown or checked today and shall remain in monitor status.



---

Daily Report From: 07/01

**0.0 Acre Change Since 06/30**

**HH5F** Lat: **63:55:17.8** Status: **U/C** Acres: **239.0** Option: **FULL**  
**311088** Lon: **148:51:41.7** Start Date: 5/27/13 Area: **FAS**  
Legal: 11S 7W 33 F Out Date:  
#088 Owner: PRI Admin: PRI-Private  
Name: **Louise Creek** Cause: Human

The fire has interior pockets of torching with an increase of 1 acre.

---

Daily Report From: 07/01

**0.0 Acre Change Since 06/30**

**301011** Lat: **61:43:57.2** Status: **U/C** Acres: **0.1** Option: **Critical**  
Lon: **149:01:42.4** Start Date: 4/27/13 Area: **MSS**  
Legal: 19 N 2 E 14 S Out Date:  
#011 Owner: STA Admin: L&W-Lands and Waters  
Name: **Buffalo Mine Coal Seam 2013** Cause: Human

The fire was not checked today and remains in monitor status.

## Prescribed - AFS

---

*Daily Report From: 06/29*

**0.0 Acre Change Since 06/28**

**AB19** Lat: **64:41:45.0** Status: **RX** Acres: **236.0** Option: **PRESCRIBED**  
Lon: **146:58:51.0** Start Date: 5/24/13 Area: **MID**  
Legal: 002S 004E 32 F Out Date:  
#B19 Owner: MIL Admin: ARMY  
Name: **MID Moose Creek RX** Cause: Prescribed

This RX was last observed on 6/25. The fire will remain in monitor status.

---

*NO Daily Reports*

**No Acreage Reported**

**AA06** Lat: **64:40:48.0** Status: Acres: Option: **PRESCRIBED**  
Lon: **146:50:30.0** Start Date: 5/10/13 Area: **MID**  
Legal: 003S 004E 01 F Out Date:  
#A06 Owner: MIL Admin: ARMY  
Name: **YTA Grouse Habitat Prescribed Bu** Cause: Prescribed

## Out - AFS

---

Daily Report From: 07/01

**0.0 Acre Change Since 06/30**

**HL32** Lat: **63:31:00.0** Status: **Out** Acres: **0.5** Option: **LIMITED**  
Lon: **151:00:00.0** Start Date: 6/25/13 Area: **TAD**  
Legal: 016S 018W 23 F Out Date: 7/1/13  
#398 Owner: NPS Admin: DEP-Denali  
Name: **Brooker Mountain** Cause: Lightning

Fire is out 1545

Daily Report From: 07/01

0.0 Acre Change Since 06/30

**HLD8** Lat: **65:57:00.0** Status: **Out** Acres: **0.3** Option: **LIMITED**  
 Lon: **145:46:00.0** Start Date: 6/20/13 Area: **UYD**  
 Legal: 013N 009E 13 F Out Date: 7/1/13  
 #317 Owner: FWS Admin: YFR-Yukon Flats  
 Name: **West Crazy Mountains** Cause: Lightning

The fire was declared out.

Out - DOF

Daily Report From: 07/01

0.0 Acreage On 07/01

**HM07** Lat: **63:03:23.5** Status: **F/A** Acres: **0.0** Option: **Full**  
**313485** Lon: **143:21:24.0** Start Date: 6/30/13 Area: **TAS**  
**PNHM07** Legal: 15 11E 29 C Out Date: 7/1/13  
 #485 Owner: NCA Admin: AHTNA  
 Name: **Little Tok** Cause: False Alarm

False Alarm

Daily Report From: 07/01

0.0 Acre Change Since 06/30

**311484** Lat: **64:28:36.0** Status: **U/C** Acres: **0.1** Option: **Critical**  
 Lon: **146:58:39.0** Start Date: 6/30/13 Area: **FAS**  
 Legal: 7S 6E 16 F Out Date: 7/1/13  
 #484 Owner: STA Admin: L&W-Lands and Waters  
 Name: **Richardson HWY Mile 325** Cause: Human

Salcha Fire and Rescue responded to a small wildland fire. The fire was suppressed and called out.

Daily Report From: 06/30

0.0 Acreage On 06/30

**311477** Lat: **64:53:00.6** Status: **F/A** Acres: **0.0** Option: **Critical**  
 Lon: **146:51:20.1** Start Date: 6/30/13 Area: **FAS**  
 Legal: 1S 2W 13 F Out Date: 7/1/13  
 #477 Owner: PRI Admin: PRI-Private  
 Name: **False Alarm 35** Cause: False Alarm

Fairbanks Area Forestry responded to a smoke report on Chena Hot Springs Road. Nothing found, turned out to be smoke from fire 280.

Daily Report From: 07/01

0.0 Acre Change Since 06/30

**HK2M** Lat: **64:24:16.7** Status: **Out** Acres: **20.0** Option: **Critical**  
**311248** Lon: **146:56:52.1** Start Date: 6/16/13 Area: **FAS**  
**PNHK2M** Legal: 6S 4E 9 F Out Date: 7/1/13  
 #248 Owner: PRI Admin: PRI-Private  
 Name: **Old Valdez Trail** Cause: Human

The fire was checked today and declared out.

Alaska Interagency Coordination  
Center Situation Report  
Wednesday - 07/03/2013

| Wildland Fires                   | New | Out | Active | Npr | YTD Fires | YTD Acres |
|----------------------------------|-----|-----|--------|-----|-----------|-----------|
| <b>Alaska Fire Service (AFS)</b> | 2   | 5   | 55     | 0   | 101       | 409,959.6 |
| GAD (Galena Zone)                | 0   | 0   | 16     | 0   | 29        | 38,422.7  |
| MID (Military)                   | 0   | 0   | 4      | 0   | 17        | 51,062.0  |
| TAD (Tanana Zone)                | 0   | 0   | 21     | 0   | 28        | 289,584.3 |
| UYD (Upper Yukon Zone)           | 2   | 5   | 14     | 0   | 27        | 30,890.6  |
| <b>State of Alaska (DOF)</b>     | 4   | 3   | 48     | 0   | 319       | 511,614.3 |
| CRS (Copper River)               | 0   | 0   | 8      | 0   | 23        | 1,650.8   |
| DAS (Delta)                      | 1   | 1   | 0      | 0   | 13        | 7.6       |
| FAS (Fairbanks)                  | 0   | 0   | 10     | 0   | 86        | 2,690.3   |
| HNS (Haines)                     | 0   | 0   | 0      | 0   | 4         | 0.5       |
| KKS (Kenai)                      | 0   | 2   | 0      | 0   | 46        | 46.3      |
| MSS (AnchorageMatSu Area)        | 0   | 0   | 3      | 0   | 81        | 175.8     |
| SWS (Southwest)                  | 0   | 0   | 11     | 0   | 35        | 433,097.2 |
| TAS (Tok)                        | 3   | 0   | 16     | 0   | 31        | 73,945.8  |
| <b>Forest Service (USFS)</b>     | 0   | 0   | 0      | 0   | 7         | 1.7       |
| CGF (Chugach)                    | 0   | 0   | 0      | 0   | 4         | 1.4       |
| TNF (Tongass)                    | 0   | 0   | 0      | 0   | 3         | 0.3       |
| <b>Statewide Totals</b>          | 6   | 8   | 103    | 0   | 427       | 921,575.6 |

**Active Wildfires:**

| Protection Summary: | CRI | FUL | MOD | LIM | NoEntry | TOTAL |
|---------------------|-----|-----|-----|-----|---------|-------|
| AFS Protection:     | 0   | 6   | 5   | 44  | 0       | 55    |
| DOF Protection:     | 6   | 11  | 1   | 30  | 0       | 48    |
| USFS Protection:    | 0   | 0   | 0   | 0   | 0       | 0     |
| Protection Totals:  | 6   | 17  | 6   | 74  | 0       | 103   |

| Status Summary:  | Staffed         |                   | Unstaffed       |                   |
|------------------|-----------------|-------------------|-----------------|-------------------|
|                  | Contained (S/C) | Uncontained (S/U) | Contained (U/C) | Uncontained (U/U) |
| AFS Protection:  | 0               | 5                 | 5               | 45                |
| DOF Protection:  | 1               | 6                 | 11              | 30                |
| USFS Protection: | 0               | 0                 | 0               | 0                 |
| Status Totals:   | 1               | 11                | 16              | 75                |

---

**Fuels Management Fires**

|                             | YTD Fires | YTD Acres | New | Active | Out Yesterday |
|-----------------------------|-----------|-----------|-----|--------|---------------|
| Borough                     | 1         | 0.5       | 0   | 0      | 0             |
| FWS (US Fish & Wildlife)    | 1         | 5.0       | 0   | 0      | 0             |
| Military                    | 11        | 5,149.0   | 0   | 2      | 0             |
| NPS (National Park Service) | 2         | 20.0      | 0   | 0      | 0             |
| Fuels Management Totals:    | 15        | 5,174.5   | 0   | 2      | 0             |

## New - AFS

Daily Report From: 07/02

**2.0 Acreage On 07/02**

**HM73** Lat: **66:21:19.8** Status: **S/U** Acres: **2.0** Option: **FULL**  
Lon: **145:50:05.4** Personnel: **8** Start Date: 7/2/13 Area: **UYD**  
**PDHM73** Legal: 018N 009E 28 F Out Date:  
# 502 Owner: FWS Admin: YFR-Yukon Flats  
Name: **Upper Mouth** Cause: Lightning

Fire detected by aircraft 35E in heavy dead and down fuels in an old burn. 8 smoke jumpers are currently staffing this fire, 75% lined.

Daily Report From: 07/02

**80.0 Acreage On 07/02**

**HM68** Lat: **65:56:58.8** Status: **U/U** Acres: **80.0** Option: **LIMITED**  
Lon: **141:20:12.6** Start Date: 7/2/13 Area: **UYD**  
**PDHM68** Legal: 013N 030E 14 F Out Date:  
# 498 Owner: BLM Admin: NOD  
Name: **Bull Creek #2** Cause: Lightning

This fire plots in Limited no values at risk for 5 miles in any direction. This fire remains in monitor status.

## New - DOF

Daily Report From: 07/02

**0.1 Acreage On 07/02**

|               |                          |                    |                               |                        |
|---------------|--------------------------|--------------------|-------------------------------|------------------------|
|               | Lat: <b>62:15:09.7</b>   | Status: <b>U/U</b> | Acres: <b>0.1</b>             | Option: <b>LIMITED</b> |
| <b>313503</b> | Lon: <b>141:54:53.9</b>  |                    | Start Date: 7/2/13            | Area: <b>TAS</b>       |
|               | Legal: T6N R19E 33 C     |                    | Out Date:                     |                        |
| # 503         | Owner: NPS               |                    | Admin: WSP-Wrangell St. Elias |                        |
|               | Name: <b>Sheep Creek</b> |                    | Cause: Lightning              |                        |

Fire plots in Limited, land owner notified. No action was taken at this time. Fire is in monitor status.

Daily Report From: 07/02

**0.5 Acreage On 07/02**

|               |                              |                    |                     |                        |
|---------------|------------------------------|--------------------|---------------------|------------------------|
|               | Lat: <b>62:47:55.8</b>       | Status: <b>U/U</b> | Acres: <b>0.5</b>   | Option: <b>Limited</b> |
| <b>313501</b> | Lon: <b>141:44:39.0</b>      |                    | Start Date: 7/2/13  | Area: <b>TAS</b>       |
|               | Legal: 12N 20E 19 C          |                    | Out Date:           |                        |
| # 501         | Owner: STA                   |                    | Admin: FOR-Forestry |                        |
|               | Name: <b>Stuver Creek #2</b> |                    | Cause: Lightning    |                        |

Fire is in limited area, no action taken. Fire is in monitor status.

Daily Report From: 07/02

**0.1 Acreage On 07/02**

|               |   |                    |                    |                         |
|---------------|---|--------------------|--------------------|-------------------------|
|               | Lat: <b>64:05:18.7</b>                    | Status: <b>Out</b> | Acres: <b>0.1</b>  | Option: <b>Critical</b> |
| <b>312499</b> | Lon: <b>145:38:19.4</b>                   |                    | Start Date: 7/2/13 | Area: <b>DAS</b>        |
|               | Legal: 09S 011E 32 F                      |                    | Out Date: 7/2/13   |                         |
| # 499         | Owner: PRI                                |                    | Admin: PRI-Private |                         |
|               | Name: <b>3 mile Tanana Loop Extension</b> |                    | Cause: Human       |                         |

A passing driver reported smoke coming from an berm pile. Three engines were dispatched to contain and control the burn. The landowner was contacted and will assume suppression responsibility.

Daily Report From: 07/02

**0.5 Acreage On 07/02**

|               |                           |                    |                    |                        |
|---------------|---------------------------|--------------------|--------------------|------------------------|
| <b>HM6Y</b>   | Lat: <b>62:47:37.0</b>    | Status: <b>U/U</b> | Acres: <b>0.5</b>  | Option: <b>Limited</b> |
| <b>313496</b> | Lon: <b>141:47:00.2</b>   |                    | Start Date: 7/2/13 | Area: <b>TAS</b>       |
|               | Legal: 12N 19E 26 C       |                    | Out Date:          |                        |
| # 496         | Owner: FWS                |                    | Admin: TER-Tetlin  |                        |
|               | Name: <b>Stuver Creek</b> |                    | Cause: Lightning   |                        |

Fire is in limited area, land owner notified. No action taken at this time.

## Staffed - AFS

Daily Report From: 07/02

**-4,511.7 Acre Change Since 07/01**

**HMD7** Lat: **67:11:13.0** Status: **S/U** Acres: **10,488.3** Option: **LIMITED**  
 Lon: **142:05:35.0** Personnel: **9** Start Date: 6/29/13 Area: **UYD**  
**PDHMD7** Legal: 027N 026E 07 F Out Date:  
 #469 Owner: FWS Admin: ARR-Arctic  
 Name: **North Porcupine** Cause: Lightning

Fire received rain significantly reducing fire behavior. Demobed 8 jumpers off allotment #5. Demobed 4 jumpers off of allotment #3 and 4 jumpers of allotment #2. 8 jumpers still on allotment #8. Zone air patrol reports fire is 5% active.

Daily Report From: 07/02

**4,673.3 Acre Change Since 07/01**

**HLSV** Lat: **63:41:57.0** Status: **S/U** Acres: **13,601.0** Option: **LIMITED**  
 Lon: **150:08:59.0** Personnel: **8** Start Date: 6/26/13 Area: **TAD**  
 Legal: 014S 013W 18 F Out Date:  
 #429 Owner: NPS Admin: DEP-Denali  
 Name: **Toklat River East** Cause: Lightning

An afternoon mapping flight with helicopter 6LE showed perimeter growth approx 7 miles to the north from the night before, and within 1/8 mile from the south side of fire 430. Two historical cabins were being threatened by the fire. Four smokejumpers were deployed on each cabin for structure protection.

Daily Report From: 07/02

**4,000.0 Acre Change Since 07/01**

**HLT2** Lat: **64:01:35.4** Status: **S/U** Acres: **63,000.0** Option: **LIMITED**  
**331360** Lon: **151:54:43.8** Personnel: **98** Start Date: 6/22/13 Area: **TAD**  
**PDHLT2** Legal: 010S 022W 20 F Out Date:  
 #360 Owner: BLM Admin: NOD  
 Name: **Beaver Log Lakes** Cause: Lightning

Crews continue to mop up Division Bravo and construct indirect line in Division Zulu. Zig Zag Hotshots reassigned to Stuart Creek # 2.

| Assigned Crews: |        | Assigned:          |
|-----------------|--------|--------------------|
| Chena           | IHC    | 6/25               |
| Mendocino       | IHC    | 6/26               |
| North Star      | Type 2 | 6/30               |
| Zig Zag         | IHC    | 6/27 Released: 7/2 |

Daily Report From: 07/02

**5,000.0 Acre Change Since 07/01**

**HK8H** Lat: **64:40:00.0** Status: **S/U** Acres: **50,000.0** Option: **LIMITED**  
**332280** Lon: **146:37:00.0** Personnel: **195** Start Date: 6/19/13 Area: **MID**  
**PDHK8H** Legal: 003S 006E 07 F Out Date:  
 #280 Owner: MIL Admin: Army  
 Name: **Stuart Creek 2** Cause: Human

Type II team will be arriving 7/2 and 3 to take control of fire. Fire has crossed onto State land and is 4 miles from the Chena river. Fire continued to advance towards southern and eastern control lines. Crews and aerial resources continued to protect military site values. Began to prepare structures ahead of the fire. DNR published an Evacuation Watch for the Chena Hot Springs Road for MP 14-30.

| Assigned Crews:  |           | Assigned: |
|------------------|-----------|-----------|
| Gannet Glacier   | Type 2 IA | 7/1       |
| Holy Cross       | Type 2    | 7/1       |
| Pilot Station    | Type 2    | 7/1       |
| Upper Tanana # 1 | Type 2    | 6/30      |
| Winema           | IHC       | 7/2       |
| Zigzag           | IHC       | 7/2       |



## Staffed - DOF

Daily Report From: 07/02

0.0 Acre Change Since 07/01

|               |                              |                     |                     |                     |
|---------------|------------------------------|---------------------|---------------------|---------------------|
| <b>HM2T</b>   | Lat: <b>63:12:16.8</b>       | Status: <b>S/U</b>  | Acres: <b>2.5</b>   | Option: <b>Full</b> |
| <b>313490</b> | Lon: <b>143:17:07.8</b>      | <b>Personnel: 8</b> | Start Date: 7/1/13  | Area: <b>TAS</b>    |
| <b>PMHM2T</b> | Legal: 17 11E 34 C           |                     | Out Date:           |                     |
| #490          | Owner: STA                   |                     | Admin: FOR-Forestry |                     |
|               | Name: <b>Clear Water Crk</b> |                     | Cause: Lightning    |                     |

Fire burned deep, continue mop up operations. Fire was contained at 1900 today.

Daily Report From: 07/02

0.0 Acre Change Since 07/01

|               |                         |                     |                             |                        |
|---------------|-------------------------|---------------------|-----------------------------|------------------------|
| <b>HL68</b>   | Lat: <b>61:27:18.0</b>  | Status: <b>S/U</b>  | Acres: <b>2,900.0</b>       | Option: <b>Limited</b> |
| <b>304443</b> | Lon: <b>156:53:21.0</b> | <b>Personnel: 8</b> | Start Date: 6/26/13         | Area: <b>SWS</b>       |
| <b>PNHL68</b> | Legal: 16N 42W 19 S     |                     | Out Date:                   |                        |
| #443          | Owner: STA              |                     | Admin: L&W-Lands and Waters |                        |
|               | Name: <b>Hoholitna</b>  |                     | Cause: Lightning            |                        |

Fire personnel continued to work the eastern flank of the fire securing hotspots to keep the fire on the West side of the Hoholitna River. Demob of smokejumpers and supply is scheduled for 7/3.

Daily Report From: 07/02

0.0 Acre Change Since 07/01

|               |                                |                      |                     |                     |
|---------------|--------------------------------|----------------------|---------------------|---------------------|
| <b>HL5F</b>   | Lat: <b>62:39:29.1</b>         | Status: <b>S/C</b>   | Acres: <b>31.0</b>  | Option: <b>FULL</b> |
| <b>314415</b> | Lon: <b>144:47:37.5</b>        | <b>Personnel: 11</b> | Start Date: 6/26/13 | Area: <b>CRS</b>    |
|               | Legal: 11N 3E 28 C             |                      | Out Date:           |                     |
| #415          | Owner: NCA                     |                      | Admin: AHTNA        |                     |
|               | Name: <b>Chistochina Trail</b> |                      | Cause: Lightning    |                     |

Today's fire behavior was creeping and smoldering, personnel began demob pulling all hoses off the fire. Full demob will begin tomorrow and be completed by end of shift.

Daily Report From: 07/02

295.0 Acre Change Since 07/01

|               |                               |                       |                       |                     |
|---------------|-------------------------------|-----------------------|-----------------------|---------------------|
| <b>HL5N</b>   | Lat: <b>63:17:09.4</b>        | Status: <b>S/U</b>    | Acres: <b>2,450.0</b> | Option: <b>FULL</b> |
| <b>313414</b> | Lon: <b>142:26:42.8</b>       | <b>Personnel: 274</b> | Start Date: 6/26/13   | Area: <b>TAS</b>    |
| <b>PNHL5N</b> | Legal: 17N 15E 1 C            |                       | Out Date:             |                     |
| #414          | Owner: NCA                    |                       | Admin: Tetlin         |                     |
|               | Name: <b>Tetlin Jct Ridge</b> |                       | Cause: Lightning      |                     |

The fire spread actively along the west and northwest edges with moderate rates of spread. Creeping, smoldering and single tree torching were observed on the rest of the fire. Hand crews supported by helicopter bucket work nearly completed line along the south flank and continue mopping up along the fire edge. Lassen IHC moved from the south perimeter to assist Elk Mountain IHC with line construction on the northwest flank. A spike camp was developed.  
(Crew roster seen on 401 Moon Lake incident.)



## Staffed - DOF

Daily Report From: 07/02

**202.0 Acre Change Since 07/01**

**HL37** Lat: **63:25:42.1** Status: **S/U** Acres: **9,425.0** Option: **FULL**  
**313401** Lon: **143:41:58.9** Personnel: **18** Start Date: 6/25/13 Area: **TAS**  
**PNHL37** Legal: 19N 9E 16 C Out Date:  
#401 Owner: STA Admin: FOR-Forestry  
Name: **Moon Lake** Cause: Lightning

The fire backed actively along the west flank and in the southeast corner. Single tree torching was observed. Overhead prepared for crew boat shuttles, and reconned for spike camps and helispots. Helicopters continued to do bucket work on critical locations. CL-215s also worked on the fire today.

(Crews seen below are being moved between different fires in the Moon Lake fire group.)

| Assigned Crews: |        | Assigned: |
|-----------------|--------|-----------|
| Ambler          | Type 2 | 6/28      |
| Elk Mountain    | IHC    | 6/30      |
| Fairbanks # 1   | Type 2 | 6/26      |
| Hooper Bay # 2  | Type 2 | 6/30      |
| Kenai           | Type 2 | 7/2       |
| Lassen          | IHC    | 6/30      |
| Marshall        | Type 2 | 6/28      |
| Mt. Village     | Type 2 | 6/28      |
| Nulato # 2      | Type 2 | 6/28      |
| Tanana # 1      | Type 2 | 6/30      |

Daily Report From: 07/02

**144.0 Acre Change Since 07/01**

**HL3N** Lat: **64:44:09.6** Status: **S/U** Acres: **1,806.0** Option: **CRITICAL**  
**311388** Lon: **148:41:19.2** Personnel: **477** Start Date: 6/25/13 Area: **FAS**  
**PNHL3N** Legal: 2S 6W 14 F Out Date:  
#388 Owner: NCA Admin: Togothele  
Name: **Skinny's Road** Cause: Human

Crews and equipment continue to build and strengthen control lines. Creeping and smoldering were observed with occasional torching along indirect firelines and in unburned interior islands and stringers of black spruce. Tomorrow line improvement and mop up will continue. The fire is now 55% contained.

| Assigned Crews: |        | Assigned: |
|-----------------|--------|-----------|
| Allakaket #2    | Type 2 | 6/28      |
| FT. Yukon #2    | Type 2 | 6/28      |
| Fairbanks # 2   | Type 2 | 6/30      |
| Hughes          | Type 2 | 6/25      |
| Kaltag #1       | Type 2 | 7/1       |
| Koyokuk         | Type 2 | 7/1       |
| Lower Kalskag   | Type 2 | 7/1       |
| Minto           | Type 2 | 6/28      |
| Noorvik #1      | Type 2 | 7/1       |
| Nulato #1       | Type 2 | 7/1       |
| Pioneer Peak    | IHC    | 6/26      |
| Prineville      | IHC    | 6/26      |
| Redding         | IHC    | 6/26      |
| Rogue River     | IHC    | 6/25      |
| Ruby            | Type 2 | 7/1       |
| Selawik # 2     | Type 2 | 6/29      |
| Selawik #1      | Type 2 | 7/1       |
| St Michael      | Type 2 | 6/29      |
| Stebbins #2     | Type 2 | 7/1       |
| Venetie # 2     | Type 2 | 6/29      |
| Wolf Creek      | IHC    | 6/25      |



Staffed - DOF

---

Daily Report From: 07/02

**0.0 Acre Change Since 07/01**

|               |                         |                     |                               |                        |
|---------------|-------------------------|---------------------|-------------------------------|------------------------|
| <b>HJC8</b>   | Lat: <b>61:27:19.8</b>  | Status: <b>S/U</b>  | Acres: <b>201,809.0</b>       | Option: <b>LIMITED</b> |
| <b>304144</b> | Lon: <b>155:41:26.4</b> | <b>Personnel: 6</b> | Start Date: 5/31/13           | Area: <b>SWS</b>       |
| <b>PNHJC8</b> | Legal: 16N 36W 23 S     |                     | Out Date:                     |                        |
| #144          | Owner: BLM              |                     | Admin: AND-Anchorage District |                        |
|               | Name: <b>Lime Hills</b> |                     | Cause: Lightning              |                        |

The fire received additional precipitation today. The Shageluk Crew demobed today and the demob of fire personnel and equipment will continue 7/3.

Assigned Crews:

Shageluk T 2

Assigned:

6/18 Released: 7/2

## Unstaffed - AFS

Daily Report From: 07/02

**0.0 Acre Change Since 07/01**

|               |                              |                    |                    |                        |
|---------------|------------------------------|--------------------|--------------------|------------------------|
| <b>HM3U</b>   | Lat: <b>65:58:01.8</b>       | Status: <b>U/U</b> | Acres: <b>1.0</b>  | Option: <b>LIMITED</b> |
|               | Lon: <b>145:40:39.6</b>      |                    | Start Date: 7/1/13 | Area: <b>UYD</b>       |
| <b>PDHM3U</b> | Legal: 13N 10E 8 F           |                    | Out Date:          |                        |
| # 495         | Owner: FWS                   |                    | Admin: ARR-Arctic  |                        |
|               | Name: <b>Discovery Creek</b> |                    | Cause: Lightning   |                        |

Last observed 7/1, remains in monitor status.

Daily Report From: 07/02

**-0.1 Acre Change Since 07/01**

|               |                         |                    |                       |                        |
|---------------|-------------------------|--------------------|-----------------------|------------------------|
| <b>HM2V</b>   | Lat: <b>63:48:15.7</b>  | Status: <b>U/U</b> | Acres: <b>1.9</b>     | Option: <b>LIMITED</b> |
| <b>332489</b> | Lon: <b>145:08:09.7</b> |                    | Start Date: 7/1/13    | Area: <b>UYD</b>       |
|               | Legal: 13S 13E 12 F     |                    | Out Date:             |                        |
| # 489         | Owner: MIL              |                    | Admin: ARMY-U.S. Army |                        |
|               | Name: <b>Gerstle</b>    |                    | Cause: Lightning      |                        |

Delta area forestry provided suppression support. Fire Bosses made several water drops in an effort to corral the fire within the restricted area. Will continue to monitor.

Daily Report From: 07/02

**0.0 Acre Change Since 07/01**

|             |                              |                    |                        |                        |
|-------------|------------------------------|--------------------|------------------------|------------------------|
| <b>HMJ9</b> | Lat: <b>67:13:10.0</b>       | Status: <b>U/U</b> | Acres: <b>6,500.0</b>  | Option: <b>LIMITED</b> |
|             | Lon: <b>145:16:37.0</b>      |                    | Start Date: 6/29/13    | Area: <b>UYD</b>       |
|             | Legal: 028N 011E 26 F        |                    | Out Date:              |                        |
| # 475       | Owner: FWS                   |                    | Admin: YFR-Yukon Flats |                        |
|             | Name: <b>Joint Lake Fire</b> |                    | Cause: Lightning       |                        |

The fire plots in Limited and will remain in monitor status.

Daily Report From: 07/02

**0.0 Acre Change Since 07/01**

|             |                                 |                    |                     |                        |
|-------------|---------------------------------|--------------------|---------------------|------------------------|
| <b>HMG0</b> | Lat: <b>63:57:00.0</b>          | Status: <b>U/U</b> | Acres: <b>550.0</b> | Option: <b>LIMITED</b> |
|             | Lon: <b>151:24:00.0</b>         |                    | Start Date: 6/29/13 | Area: <b>TAD</b>       |
|             | Legal: 011S 020W 24 F           |                    | Out Date:           |                        |
| # 470       | Owner: NPS                      |                    | Admin: DEP-Denali   |                        |
|             | Name: <b>Chilchukabena Lake</b> |                    | Cause: Lightning    |                        |

Last observed 6/30. Will remain in monitor status.

Daily Report From: 07/02

**0.0 Acre Change Since 07/01**

|             |                                  |                    |                       |                        |
|-------------|----------------------------------|--------------------|-----------------------|------------------------|
| <b>HMB3</b> | Lat: <b>63:34:00.0</b>           | Status: <b>U/U</b> | Acres: <b>4,036.9</b> | Option: <b>LIMITED</b> |
|             | Lon: <b>151:21:00.0</b>          |                    | Start Date: 6/28/13   | Area: <b>TAD</b>       |
|             | Legal: 015S 020W 36 F            |                    | Out Date:             |                        |
| # 466       | Owner: NPS                       |                    | Admin: DEP-Denali     |                        |
|             | Name: <b>McKinley River East</b> |                    | Cause: Lightning      |                        |

Last observed 7/1. Most of the fire obscured by weather. Fire remains in monitor status.

## Unstaffed - AFS

Daily Report From: 07/02

**400.0 Acre Change Since 07/01**

**HL9P** Lat: **63:25:00.0** Status: **U/U** Acres: **1,600.0** Option: **LIMITED**  
**GAD-464** Lon: **157:28:00.0** Start Date: 6/28/13 Area: **GAD**  
**PDHL9P** Legal: 24S 7E 11 K Out Date:  
#464 Owner: FWS Admin: INR-Innokko  
Name: **Innokko 1** Cause: Lightning

Surveillance aircraft 4MN reported the fire has grown to 1,600 acres (+400). The fire had a 5% active perimeter, smoldering and creeping in black spruce and tundra. There were still several internal and perimeter smokes.

Daily Report From: 07/02

**0.0 Acre Change Since 07/01**

**HL81** Lat: **67:51:00.0** Status: **U/U** Acres: **696.0** Option: **LIMITED**  
Lon: **143:32:00.0** Start Date: 6/28/13 Area: **UYD**  
Legal: 035N 019E 19 F Out Date:  
#462 Owner: FWS Admin: ARR-Arctic  
Name: **Shoulder Mountain** Cause: Lightning

Fire last observed 7/1. Remains in monitor status.

Daily Report From: 07/02

**0.0 Acre Change Since 07/01**

**HL8J** Lat: **66:51:14.4** Status: **U/U** Acres: **40.0** Option: **LIMITED**  
**331461** Lon: **153:56:11.4** Start Date: 6/28/13 Area: **TAD**  
Legal: 017N 022E 24 K Out Date:  
#461 Owner: STA Admin: L&W  
Name: **Hogatzza** Cause: Lightning

Last observed 6/28. The fire was placed in monitor status.

Daily Report From: 07/02

**0.0 Acre Change Since 07/01**

**HL7T** Lat: **64:18:10.8** Status: **U/U** Acres: **4,912.0** Option: **LIMITED**  
Lon: **153:02:11.4** Start Date: 6/27/13 Area: **TAD**  
**PDHL7T** Legal: 014S 029E 01 K Out Date:  
#454 Owner: BLM Admin: NOD-Fairbanks District  
Name: **Titna** Cause: Lightning

Personnel on zone surveillance aircraft N309VS reported five visible smokes. The fire remains in monitor status.

Daily Report From: 07/02

**550.0 Acre Change Since 07/01**

**HL7M** Lat: **63:26:27.5** Status: **U/U** Acres: **4,350.0** Option: **LIMITED**  
**GAD-451** Lon: **157:48:17.3** Start Date: 6/27/13 Area: **GAD**  
**PDHL7M** Legal: 24S 5E 1 K Out Date:  
#451 Owner: FWS Admin: INR-Innokko  
Name: **Hammer Creek** Cause: Lightning

Aerial recon aircraft 4MN reported that the fire had grown to 4,350 acres (+550). Perimeter was 10% active, smoldering and creeping in black spruce and tundra. Fire has received some rain, but there are still numerous smokes in the interior as well as on the perimeter.

## Unstaffed - AFS

Daily Report From: 07/02

**0.0 Acre Change Since 07/01**

**HL6V** Lat: **64:22:33.4** Status: **U/U** Acres: **500.0** Option: **LIMITED**  
**GAD-439** Lon: **157:08:22.0** Start Date: 6/27/13 Area: **GAD**  
**PDHL6V** Legal: 13S 9E 17 K Out Date:  
#439 Owner: BLM Admin: AND-Anchorage District  
Name: **Branch Creek** Cause: Lightning

At 1815 the fire was flown by zone surveillance aircraft N114MN. The fire has received a fair amount of precipitation and was 0% active. The fire size has not changed.

Daily Report From: 07/02

**0.0 Acre Change Since 07/01**

**HL50** Lat: **63:36:06.6** Status: **U/U** Acres: **700.0** Option: **Limited**  
**GAD-432** Lon: **156:29:07.8** Start Date: 6/26/13 Area: **GAD**  
**PDHL50** Legal: 22S 12E 12 K Out Date:  
#432 Owner: FWS Admin: INR-Innoko  
Name: **Four Mile Creek** Cause: Lightning

At 1807 fire was flown by zone surveillance aircraft N114MN. The perimeter of the fire was 0% active. There was 1 interior smoke along the stream. The fire size has not changed.

Daily Report From: 07/02

**0.0 Acre Change Since 07/01**

**HL5W** Lat: **63:39:54.6** Status: **U/U** Acres: **0.1** Option: **LIMITED**  
Lon: **150:04:42.6** Start Date: 6/26/13 Area: **TAD**  
Legal: 014S 013W 33 F Out Date:  
#431 Owner: NPS Admin: DEP-Denali  
Name: **Wyoming Hills** Cause: Lightning

Last observed 7/1. No smokes visible. Fire remains in monitor status.

Daily Report From: 07/02

**-909.4 Acre Change Since 07/01**

**HL5X** Lat: **63:49:00.0** Status: **U/U** Acres: **881.0** Option: **LIMITED**  
Lon: **150:11:00.0** Start Date: 6/26/13 Area: **TAD**  
Legal: 013S 014W 01 F Out Date:  
#430 Owner: NPS Admin: DEP-Denali  
Name: **Wigand Creek** Cause: Lightning

Fire 429 burned to within 1/8 mile of the south side of fire 430 due to the strong south winds on 7/1. Helicopter 6LE flew both fires and mapped the perimeters. Fire remains in monitor status. Acreage decrease due to more accurate mapping.

Daily Report From: 07/02

**0.0 Acre Change Since 07/01**

**HL38** Lat: **64:37:52.2** Status: **U/U** Acres: **3.0** Option: **Modified**  
**GAD-405** Lon: **160:23:26.4** Start Date: 6/25/13 Area: **GAD**  
**PDHL38** Legal: 10S 9w 12 K Out Date:  
#405 Owner: BLM Admin: NOD-Northern District  
Name: **Shaktoolik River #2** Cause: Lightning

Fire not flown today.

## Unstaffed - AFS

Daily Report From: 07/02

**0.0 Acre Change Since 07/01**

|                |                                 |                    |                              |                         |
|----------------|---------------------------------|--------------------|------------------------------|-------------------------|
| <b>HL36</b>    | Lat: <b>64:35:00.0</b>          | Status: <b>U/U</b> | Acres: <b>15.0</b>           | Option: <b>Modified</b> |
| <b>GAD-403</b> | Lon: <b>160:34:03.0</b>         |                    | Start Date: 6/25/13          | Area: <b>GAD</b>        |
| <b>PDHL36</b>  | Legal: 10S 10W 36               |                    | Out Date:                    |                         |
| # 403          | Owner: BLM                      |                    | Admin: NOD-Northern District |                         |
|                | Name: <b>Christmas Mountain</b> |                    | Cause: Lightning             |                         |

Fire not flown today.

Daily Report From: 07/02

**0.0 Acre Change Since 07/01**

|                |                          |                    |                                   |                        |
|----------------|--------------------------|--------------------|-----------------------------------|------------------------|
| <b>HL33</b>    | Lat: <b>64:35:00.0</b>   | Status: <b>U/U</b> | Acres: <b>1.7</b>                 | Option: <b>Limited</b> |
| <b>GAD-399</b> | Lon: <b>156:50:00.0</b>  |                    | Start Date: 6/25/13               | Area: <b>GAD</b>       |
| <b>PDHL33</b>  | Legal: 010S 010E 34 K    |                    | Out Date:                         |                        |
| # 399          | Owner: NCA               |                    | Admin: Doyon Regional Corporation |                        |
|                | Name: <b>Kala Slough</b> |                    | Cause: Lightning                  |                        |

At 1820 the fire was flown by zone aircraft N114MN. The fire was 0% active and the size has not changed.

Daily Report From: 07/02

**0.0 Acre Change Since 07/01**

|             |                            |                    |                       |                        |
|-------------|----------------------------|--------------------|-----------------------|------------------------|
| <b>HL3W</b> | Lat: <b>63:59:00.0</b>     | Status: <b>U/U</b> | Acres: <b>8,445.3</b> | Option: <b>LIMITED</b> |
|             | Lon: <b>150:37:00.0</b>    |                    | Start Date: 6/25/13   | Area: <b>TAD</b>       |
|             | Legal: 011S 016W 01 F      |                    | Out Date:             |                        |
| # 394       | Owner: NPS                 |                    | Admin: DEP-Denali     |                        |
|             | Name: <b>Sandless Lake</b> |                    | Cause: Lightning      |                        |

The fire was last observed on 6/30. It remains in monitor status.

Daily Report From: 07/02

**0.0 Acre Change Since 07/01**

|                |                           |                    |                     |                        |
|----------------|---------------------------|--------------------|---------------------|------------------------|
| <b>HL3M</b>    | Lat: <b>65:46:16.7</b>    | Status: <b>U/U</b> | Acres: <b>920.0</b> | Option: <b>Limited</b> |
| <b>GAD-389</b> | Lon: <b>155:12:39.8</b>   |                    | Start Date: 6/25/13 | Area: <b>GAD</b>       |
| <b>PDHL3M</b>  | Legal: 004N 018E 06 K     |                    | Out Date:           |                        |
| # 389          | Owner: FWS                |                    | Admin: KUR-Koyukuk  |                        |
|                | Name: <b>Nayuka River</b> |                    | Cause: Lightning    |                        |

Fire not flown today.

Daily Report From: 07/02

**0.0 Acre Change Since 07/01**

|             |                          |                    |                     |                     |
|-------------|--------------------------|--------------------|---------------------|---------------------|
| <b>HL1C</b> | Lat: <b>66:12:02.0</b>   | Status: <b>U/C</b> | Acres: <b>3.0</b>   | Option: <b>FULL</b> |
|             | Lon: <b>145:49:41.0</b>  |                    | Start Date: 6/24/13 | Area: <b>UYD</b>    |
|             | Legal: 016N 009E 22 F    |                    | Out Date:           |                     |
| # 378       | Owner: NCA               |                    | Admin: BirchCreek   |                     |
|             | Name: <b>Three Lakes</b> |                    | Cause: Lightning    |                     |

No smokes as of 6/30 This fire remains in monitor status.

## Unstaffed - AFS

Daily Report From: 07/02

**0.0 Acre Change Since 07/01**

|               |                         |                    |                        |                        |
|---------------|-------------------------|--------------------|------------------------|------------------------|
| <b>HL1B</b>   | Lat: <b>64:36:57.6</b>  | Status: <b>U/U</b> | Acres: <b>29,748.0</b> | Option: <b>LIMITED</b> |
| <b>332377</b> | Lon: <b>154:10:08.4</b> |                    | Start Date: 6/24/13    | Area: <b>TAD</b>       |
| <b>PDHL1B</b> | Legal: 010S 023E 13 K   |                    | Out Date:              |                        |
| # 377         | Owner: FWS              |                    | Admin: NOR-Nowitna     |                        |
|               | Name: <b>Little Mud</b> |                    | Cause: Lightning       |                        |

The fire was last observed on 6/30 and remains in monitor status.

Daily Report From: 07/02

**0.0 Acre Change Since 07/01**

|               |                             |                    |                               |                        |
|---------------|-----------------------------|--------------------|-------------------------------|------------------------|
| <b>HL07</b>   | Lat: <b>64:05:52.2</b>      | Status: <b>U/U</b> | Acres: <b>5,563.3</b>         | Option: <b>LIMITED</b> |
|               | Lon: <b>151:35:13.8</b>     |                    | Start Date: 6/24/13           | Area: <b>TAD</b>       |
| <b>PDHL07</b> | Legal: 009S 021W 36 F       |                    | Out Date:                     |                        |
| # 376         | Owner: BLM                  |                    | Admin: NOD-Fairbanks District |                        |
|               | Name: <b>Dead Fish Lake</b> |                    | Cause: Lightning              |                        |

Last observed 6/30. The fire will be monitored by the Type 3 team located at Lake Minchumina.

Daily Report From: 07/02

**0.0 Acre Change Since 07/01**

|             |                         |                    |                        |                        |
|-------------|-------------------------|--------------------|------------------------|------------------------|
| <b>HLZ3</b> | Lat: <b>67:02:15.0</b>  | Status: <b>U/U</b> | Acres: <b>7,198.0</b>  | Option: <b>LIMITED</b> |
|             | Lon: <b>147:19:59.0</b> |                    | Start Date: 6/23/13    | Area: <b>UYD</b>       |
|             | Legal: 026N 002E 33 F   |                    | Out Date:              |                        |
| # 370       | Owner: FWS              |                    | Admin: YFR-Yukon Flats |                        |
|             | Name: <b>Chandalar</b>  |                    | Cause: Lightning       |                        |

Personnel on N9011N flew this fire on 6/30 and reported 80% activity.

Daily Report From: 07/02

**0.0 Acre Change Since 07/01**

|                |                         |                    |                              |                        |
|----------------|-------------------------|--------------------|------------------------------|------------------------|
| <b>HLV5</b>    | Lat: <b>65:36:04.8</b>  | Status: <b>U/U</b> | Acres: <b>3,500.0</b>        | Option: <b>Limited</b> |
| <b>GAD-363</b> | Lon: <b>159:38:16.8</b> |                    | Start Date: 6/23/13          | Area: <b>GAD</b>       |
| <b>PDHLV5</b>  | Legal: 2N 5W 11 K       |                    | Out Date:                    |                        |
| # 363          | Owner: BLM              |                    | Admin: NOD-Northern District |                        |
|                | Name: <b>South Fork</b> |                    | Cause: Lightning             |                        |

Fire not flown today.

Daily Report From: 07/02

**0.0 Acre Change Since 07/01**

|               |                           |                    |                        |                        |
|---------------|---------------------------|--------------------|------------------------|------------------------|
| <b>HLT1</b>   | Lat: <b>63:54:29.4</b>    | Status: <b>U/U</b> | Acres: <b>26,266.6</b> | Option: <b>LIMITED</b> |
| <b>332359</b> | Lon: <b>151:22:03.6</b>   |                    | Start Date: 6/22/13    | Area: <b>TAD</b>       |
|               | Legal: 012S 019W 06 F     |                    | Out Date:              |                        |
| # 359         | Owner: NPS                |                    | Admin: DEP-Denali      |                        |
|               | Name: <b>Moving River</b> |                    | Cause: Lightning       |                        |

Last observed 7/2. The fire will continue to be monitored by the Type 3 team located at Lake Minchumina.

## Unstaffed - AFS

Daily Report From: 07/02

0.0 Acre Change Since 07/01

|                |                             |                    |                     |                        |
|----------------|-----------------------------|--------------------|---------------------|------------------------|
| <b>HLQ9</b>    | Lat: <b>64:26:23.6</b>      | Status: <b>U/U</b> | Acres: <b>21.0</b>  | Option: <b>Limited</b> |
| <b>GAD-356</b> | Lon: <b>157:36:33.8</b>     |                    | Start Date: 6/22/13 | Area: <b>GAD</b>       |
|                | Legal: 12S 6E 23 K          |                    | Out Date:           |                        |
| # 356          | Owner: FWS                  |                    | Admin: INR-Innoko   |                        |
|                | Name: <b>Pike Trap Lake</b> |                    | Cause: Lightning    |                        |

The fire was not flown today.

Daily Report From: 07/02

0.0 Acre Change Since 07/01

|             |                         |                    |                       |                        |
|-------------|-------------------------|--------------------|-----------------------|------------------------|
| <b>HLM6</b> | Lat: <b>63:44:00.0</b>  | Status: <b>U/U</b> | Acres: <b>1,263.8</b> | Option: <b>LIMITED</b> |
|             | Lon: <b>151:09:00.0</b> |                    | Start Date: 6/21/13   | Area: <b>TAD</b>       |
|             | Legal: 014S 019W 01 F   |                    | Out Date:             |                        |
| # 350       | Owner: NPS              |                    | Admin: DEP-Denali     |                        |
|             | Name: <b>Bear Creek</b> |                    | Cause: Lightning      |                        |

The fire was last observed on 6/30 by 9VS. The fire remains in monitor status.

Daily Report From: 07/02

0.0 Acre Change Since 07/01

|               |                          |                    |                        |                        |
|---------------|--------------------------|--------------------|------------------------|------------------------|
| <b>HLM4</b>   | Lat: <b>66:44:27.0</b>   | Status: <b>U/U</b> | Acres: <b>19,056.4</b> | Option: <b>LIMITED</b> |
| <b>331348</b> | Lon: <b>153:39:00.0</b>  |                    | Start Date: 6/21/13    | Area: <b>TAD</b>       |
|               | Legal: 016N 024E 34 K    |                    | Out Date:              |                        |
| # 348         | Owner: STA               |                    | Admin: L&W             |                        |
|               | Name: <b>Siruk Creek</b> |                    | Cause: Lightning       |                        |

Last observed 6/28. Fire remains in monitor status.

Daily Report From: 07/02

0.0 Acre Change Since 07/01

|             |                            |                    |                        |                        |
|-------------|----------------------------|--------------------|------------------------|------------------------|
| <b>HLL4</b> | Lat: <b>64:15:00.0</b>     | Status: <b>U/U</b> | Acres: <b>47,587.4</b> | Option: <b>LIMITED</b> |
|             | Lon: <b>154:18:00.0</b>    |                    | Start Date: 6/21/13    | Area: <b>TAD</b>       |
|             | Legal: 011S 022E 29 K      |                    | Out Date:              |                        |
| # 342       | Owner: FWS                 |                    | Admin: NOR-Nowitna     |                        |
|             | Name: <b>Sulatna River</b> |                    | Cause: Lightning       |                        |

The fire was last observed on 6/30. The fire remains in monitor status.

Daily Report From: 07/02

0.0 Acre Change Since 07/01

|               |                             |                    |                        |                        |
|---------------|-----------------------------|--------------------|------------------------|------------------------|
| <b>HLF5</b>   | Lat: <b>66:48:31.8</b>      | Status: <b>U/U</b> | Acres: <b>49,020.2</b> | Option: <b>LIMITED</b> |
| <b>332332</b> | Lon: <b>150:56:46.8</b>     |                    | Start Date: 6/20/13    | Area: <b>TAD</b>       |
|               | Legal: 023N 016W 23 F       |                    | Out Date:              |                        |
| # 332         | Owner: BLM                  |                    | Admin: NOD             |                        |
|               | Name: <b>Prospect Creek</b> |                    | Cause: Lightning       |                        |

Last observed 6/30. Fire in monitor status.



## Unstaffed - AFS

Daily Report From: 07/02

0.0 Acre Change Since 07/01

|               |                           |                    |                       |                        |
|---------------|---------------------------|--------------------|-----------------------|------------------------|
| <b>HLE6</b>   | Lat: <b>67:12:33.0</b>    | Status: <b>U/U</b> | Acres: <b>2,432.0</b> | Option: <b>LIMITED</b> |
| <b>331328</b> | Lon: <b>151:47:03.6</b>   |                    | Start Date: 6/20/13   | Area: <b>TAD</b>       |
| <b>PDHEL6</b> | Legal: 028N 019W 32 F     |                    | Out Date:             |                        |
| # 328         | Owner: STA                |                    | Admin: L&W            |                        |
|               | Name: <b>Timber Creek</b> |                    | Cause: Lightning      |                        |

The fire was last observed on 6/30. The fire remains in monitor status.

Daily Report From: 07/02

0.0 Acre Change Since 07/01

|               |                           |                    |                     |                     |
|---------------|---------------------------|--------------------|---------------------|---------------------|
| <b>HLE7</b>   | Lat: <b>67:22:57.0</b>    | Status: <b>U/C</b> | Acres: <b>700.8</b> | Option: <b>FULL</b> |
| <b>332326</b> | Lon: <b>145:39:14.4</b>   |                    | Start Date: 6/20/13 | Area: <b>UYD</b>    |
|               | Legal: 030N 009E 36 F     |                    | Out Date:           |                     |
| # 326         | Owner: NCA                |                    | Admin: Venetie      |                     |
|               | Name: <b>Marten Creek</b> |                    | Cause: Lightning    |                     |

This fire was last observed on 6/26 and remains in monitor status.

Daily Report From: 07/02

0.0 Acre Change Since 07/01

|             |                             |                    |                     |                        |
|-------------|-----------------------------|--------------------|---------------------|------------------------|
| <b>HLE1</b> | Lat: <b>66:23:14.0</b>      | Status: <b>U/U</b> | Acres: <b>0.1</b>   | Option: <b>LIMITED</b> |
|             | Lon: <b>151:00:01.0</b>     |                    | Start Date: 6/20/13 | Area: <b>TAD</b>       |
|             | Legal: 018N 016W 16 F       |                    | Out Date:           |                        |
| # 321       | Owner: BLM                  |                    | Admin: NOD          |                        |
|             | Name: <b>Kanuti River 2</b> |                    | Cause: Lightning    |                        |

Last observed 6/29. The fire remains in monitor status.

Daily Report From: 07/02

0.0 Acre Change Since 07/01

|             |                             |                    |                       |                        |
|-------------|-----------------------------|--------------------|-----------------------|------------------------|
| <b>HLD7</b> | Lat: <b>66:20:46.8</b>      | Status: <b>U/U</b> | Acres: <b>1,033.0</b> | Option: <b>LIMITED</b> |
|             | Lon: <b>150:57:04.8</b>     |                    | Start Date: 6/20/13   | Area: <b>TAD</b>       |
|             | Legal: 018N 016W 34 F       |                    | Out Date:             |                        |
| # 319       | Owner: BLM                  |                    | Admin: NOD            |                        |
|             | Name: <b>Kanuti River 1</b> |                    | Cause: Lightning      |                        |

Last observed 6/29. The fire remains in monitor status.

Daily Report From: 07/02

0.0 Acre Change Since 07/01

|                |                            |                    |                              |                        |
|----------------|----------------------------|--------------------|------------------------------|------------------------|
| <b>HLE0</b>    | Lat: <b>69:03:00.0</b>     | Status: <b>U/U</b> | Acres: <b>750.0</b>          | Option: <b>Limited</b> |
| <b>GAD-318</b> | Lon: <b>156:09:00.0</b>    |                    | Start Date: 6/20/13          | Area: <b>GAD</b>       |
|                | Legal: 4S 18W 35           |                    | Out Date:                    |                        |
| # 318          | Owner: BLM                 |                    | Admin: NOD-Northern District |                        |
|                | Name: <b>Awuna River 1</b> |                    | Cause: Lightning             |                        |

Fire not flown today.

## Unstaffed - AFS

Daily Report From: 07/02

**0.0 Acre Change Since 07/01**

**HLD5** Lat: **66:04:58.0** Status: **U/U** Acres: **5,063.0** Option: **LIMITED**  
 Lon: **150:49:08.0** Start Date: 6/20/13 Area: **TAD**  
 Legal: 015N 015W 31 F Out Date:  
 # 315 Owner: BLM Admin: NOD  
 Name: **Ray River 2** Cause: Lightning

Last observed 6/29. Fire is in monitor status

Daily Report From: 07/02

**0.0 Acre Change Since 07/01**

**HLD3** Lat: **69:02:45.0** Status: **U/U** Acres: **300.0** Option: **Limited**  
**GAD-311** Lon: **161:33:49.0** Start Date: 6/20/13 Area: **GAD**  
 Legal: 5S 41W 2 Out Date:  
 # 311 Owner: BLM Admin: NOD-Northern District  
 Name: **Archimedes** Cause: Lightning

Not flown today.

Daily Report From: 07/02

**0.0 Acre Change Since 07/01**

**HLD1** Lat: **65:23:52.0** Status: **U/U** Acres: **4,941.5** Option: **LIMITED**  
 Lon: **141:32:20.0** Start Date: 6/20/13 Area: **UYD**  
 Legal: 007N 030E 27 F Out Date:  
 # 310 Owner: NCA Admin: Doyon  
 Name: **Nation River** Cause: Lightning

This fire was last monitored on 7/01.

Daily Report From: 07/02

**0.0 Acre Change Since 07/01**

**HLD0** Lat: **69:04:00.0** Status: **U/U** Acres: **300.0** Option: **Limited**  
**GAD-309** Lon: **156:22:00.0** Start Date: 6/20/13 Area: **GAD**  
 Legal: 4S 19W 25 Out Date:  
 # 309 Owner: BLM Admin: NOD-Northern District  
 Name: **Colville** Cause: Human

Not flown today.

Daily Report From: 07/02

**0.0 Acre Change Since 07/01**

**HLC9** Lat: **65:50:00.0** Status: **U/U** Acres: **3,776.0** Option: **LIMITED**  
 Lon: **150:50:00.0** Start Date: 6/20/13 Area: **TAD**  
 Legal: 012N 016W 26 F Out Date:  
 # 308 Owner: STA Admin: L&W  
 Name: **Big Salt** Cause: Lightning

Last observed 6/29. The fire remains in monitor status.

## Unstaffed - AFS

Daily Report From: 07/02

0.0 Acre Change Since 07/01

|                |                         |                    |                               |                         |
|----------------|-------------------------|--------------------|-------------------------------|-------------------------|
| <b>HLC1</b>    | Lat: <b>63:41:48.0</b>  | Status: <b>U/U</b> | Acres: <b>16,793.5</b>        | Option: <b>Modified</b> |
| <b>GAD-303</b> | Lon: <b>159:35:18.0</b> |                    | Start Date: 6/20/13           | Area: <b>GAD</b>        |
|                | Legal: 21S 5W 2 K       |                    | Out Date:                     |                         |
| # 303          | Owner: BLM              |                    | Admin: AND-Anchorage District |                         |
|                | Name: <b>Bear Creek</b> |                    | Cause: Lightning              |                         |

Fire not flown today.

Daily Report From: 07/02

0.0 Acre Change Since 07/01

|             |                           |                    |                     |                     |
|-------------|---------------------------|--------------------|---------------------|---------------------|
| <b>HLC0</b> | Lat: <b>67:27:00.0</b>    | Status: <b>U/C</b> | Acres: <b>107.2</b> | Option: <b>FULL</b> |
|             | Lon: <b>145:32:00.0</b>   |                    | Start Date: 6/20/13 | Area: <b>UYD</b>    |
|             | Legal: 030N 010E 04 F     |                    | Out Date:           |                     |
| # 302       | Owner: NCA                |                    | Admin: Venetie      |                     |
|             | Name: <b>Timber Creek</b> |                    | Cause: Lightning    |                     |

Fire was last monitored on 6/28 and will remain in monitor status.

Daily Report From: 07/02

0.0 Acre Change Since 07/01

|               |                          |                    |                     |                     |
|---------------|--------------------------|--------------------|---------------------|---------------------|
| <b>HLB6</b>   | Lat: <b>67:28:07.0</b>   | Status: <b>U/C</b> | Acres: <b>50.0</b>  | Option: <b>FULL</b> |
| <b>332299</b> | Lon: <b>146:11:54.0</b>  |                    | Start Date: 6/20/13 | Area: <b>UYD</b>    |
|               | Legal: 031N 007E 33 F    |                    | Out Date:           |                     |
| # 299         | Owner: NCA               |                    | Admin: Venetie      |                     |
|               | Name: <b>Otter Creek</b> |                    | Cause: Lightning    |                     |

This fire was last monitored on 6/23 and remains in monitor status.

Daily Report From: 07/02

0.0 Acre Change Since 07/01

|                |                          |                    |                               |                     |
|----------------|--------------------------|--------------------|-------------------------------|---------------------|
| <b>HLA0</b>    | Lat: <b>63:55:48.6</b>   | Status: <b>U/C</b> | Acres: <b>73.0</b>            | Option: <b>Full</b> |
| <b>GAD-294</b> | Lon: <b>160:04:48.0</b>  |                    | Start Date: 6/20/13           | Area: <b>GAD</b>    |
|                | Legal: 18 S 7 W 20 K     |                    | Out Date:                     |                     |
| # 294          | Owner: BLM               |                    | Admin: AND-Anchorage District |                     |
|                | Name: <b>Stove Creek</b> |                    | Cause: Lightning              |                     |

Fire not flown today.

Daily Report From: 07/02

0.0 Acre Change Since 07/01

|                |                               |                    |                               |                         |
|----------------|-------------------------------|--------------------|-------------------------------|-------------------------|
| <b>HK9W</b>    | Lat: <b>64:07:16.8</b>        | Status: <b>U/U</b> | Acres: <b>5,439.0</b>         | Option: <b>Modified</b> |
| <b>GAD-292</b> | Lon: <b>160:17:52.8</b>       |                    | Start Date: 6/20/13           | Area: <b>GAD</b>        |
|                | Legal: 13S 11W 12             |                    | Out Date:                     |                         |
| # 292          | Owner: BLM                    |                    | Admin: AND-Anchorage District |                         |
|                | Name: <b>Shaktoolik River</b> |                    | Cause: Lightning              |                         |

Fire not flown today.

## Unstaffed - AFS

Daily Report From: 07/02

**0.0 Acre Change Since 07/01**

|             |                         |                    |                    |                        |
|-------------|-------------------------|--------------------|--------------------|------------------------|
| <b>HJL6</b> | Lat: <b>63:59:54.6</b>  | Status: <b>U/U</b> | Acres: <b>0.1</b>  | Option: <b>LIMITED</b> |
|             | Lon: <b>146:24:32.0</b> |                    | Start Date: 6/2/13 | Area: <b>MID</b>       |
|             | Legal: 010S 007E 32 F   |                    | Out Date:          |                        |
| # 172       | Owner: MIL              |                    | Admin: ARMY        |                        |
|             | Name: <b>Oklahoma 1</b> |                    | Cause: Human       |                        |

The fire was last observed on 6/18 and remains in monitor status.

Daily Report From: 07/02

**0.0 Acre Change Since 07/01**

|             |                             |                    |                     |                        |
|-------------|-----------------------------|--------------------|---------------------|------------------------|
| <b>HJE0</b> | Lat: <b>64:42:48.6</b>      | Status: <b>U/U</b> | Acres: <b>251.6</b> | Option: <b>LIMITED</b> |
|             | Lon: <b>146:26:20.4</b>     |                    | Start Date: 6/1/13  | Area: <b>MID</b>       |
|             | Legal: 002S 006E 25 F       |                    | Out Date:           |                        |
| # 150       | Owner: MIL                  |                    | Admin: ARMY         |                        |
|             | Name: <b>Stuart Creek 1</b> |                    | Cause: Human        |                        |

The fire was last observed on 6/16. The fire remains in monitor status.

Daily Report From: 07/02

**139.9 Acre Change Since 07/01**

|             |                          |                    |                     |                        |
|-------------|--------------------------|--------------------|---------------------|------------------------|
| <b>HH8N</b> | Lat: <b>63:53:47.9</b>   | Status: <b>U/U</b> | Acres: <b>803.0</b> | Option: <b>LIMITED</b> |
|             | Lon: <b>145:58:20.4</b>  |                    | Start Date: 5/30/13 | Area: <b>MID</b>       |
|             | Legal: 012S 009E 03 F    |                    | Out Date:           |                        |
| # 117       | Owner: MIL               |                    | Admin: ARMY         |                        |
|             | Name: <b>Mississippi</b> |                    | Cause: Human        |                        |



Delta Area Forestry flew and mapped fire today. No other information provided. Will remain in monitor status.

Daily Report From: 07/02

**0.0 Acre Change Since 07/01**

|             |                                |                    |                     |                         |
|-------------|--------------------------------|--------------------|---------------------|-------------------------|
| <b>HC33</b> | Lat: <b>65:01:37.7</b>         | Status: <b>U/U</b> | Acres: <b>26.8</b>  | Option: <b>MODIFIED</b> |
|             | Lon: <b>141:14:57.3</b>        |                    | Start Date: 3/14/13 | Area: <b>UYD</b>        |
|             | Legal: 002N 032E 04 F          |                    | Out Date:           |                         |
| # 002       | Owner: NCA                     |                    | Admin: Doyon        |                         |
|             | Name: <b>Windfall Mountain</b> |                    | Cause: Lightning    |                         |

The fire was last observed on 6/30. The fire remains in monitor status.

## Unstaffed - DOF

Daily Report From: 07/02

**0.0 Acre Change Since 07/01**

|               |                         |                    |                     |                        |
|---------------|-------------------------|--------------------|---------------------|------------------------|
| <b>314481</b> | Lat: <b>62:43:23.2</b>  | Status: <b>U/U</b> | Acres: <b>0.1</b>   | Option: <b>Limited</b> |
|               | Lon: <b>146:03:31.0</b> |                    | Start Date: 6/30/13 | Area: <b>CRS</b>       |
| #481          | Legal: 11N 4W 19 C      |                    | Out Date:           |                        |
|               | Owner: STA              |                    | Admin: FOR-Forestry |                        |
|               | Name: <b>Keg # 2</b>    |                    | Cause: Lightning    |                        |

The fire was not flown today, it remains in monitor status.

Daily Report From: 07/02

**0.0 Acre Change Since 07/01**

|               |                         |                    |                     |                         |
|---------------|-------------------------|--------------------|---------------------|-------------------------|
| <b>HMX7</b>   | Lat: <b>61:37:51.5</b>  | Status: <b>U/C</b> | Acres: <b>0.1</b>   | Option: <b>Critical</b> |
| <b>301479</b> | Lon: <b>149:40:39.8</b> |                    | Start Date: 6/30/13 | Area: <b>MSS</b>        |
| <b>PNHMX7</b> | Legal: 18N 2W 20 S      |                    | Out Date:           |                         |
| #479          | Owner: PRI              |                    | Admin: PRI-Private  |                         |
|               | Name: <b>Gunflint</b>   |                    | Cause: Human        |                         |

The fire was not checked today and remains in monitor status.

Daily Report From: 07/02

**0.0 Acre Change Since 07/01**

|               |                          |                    |                     |                        |
|---------------|--------------------------|--------------------|---------------------|------------------------|
| <b>314474</b> | Lat: <b>62:58:55.7</b>   | Status: <b>U/U</b> | Acres: <b>2.0</b>   | Option: <b>Limited</b> |
|               | Lon: <b>144:41:15.7</b>  |                    | Start Date: 6/29/13 | Area: <b>CRS</b>       |
| #474          | Legal: 22S 16E 28 F      |                    | Out Date:           |                        |
|               | Owner: STA               |                    | Admin: FOR-Forestry |                        |
|               | Name: <b>Middle Fork</b> |                    | Cause: Lightning    |                        |

The fire was not flown today, it remains in monitor status.

Daily Report From: 07/02

**0.0 Acre Change Since 07/01**

|               |                          |                    |                     |                         |
|---------------|--------------------------|--------------------|---------------------|-------------------------|
| <b>HMA5</b>   | Lat: <b>64:55:09.1</b>   | Status: <b>U/C</b> | Acres: <b>0.5</b>   | Option: <b>CRITICAL</b> |
| <b>311465</b> | Lon: <b>148:09:10.2</b>  |                    | Start Date: 6/28/13 | Area: <b>FAS</b>        |
| #465          | Legal: 1S 1E 14 F        |                    | Out Date:           |                         |
|               | Owner: PRI               |                    | Admin: PRI-Private  |                         |
|               | Name: <b>Murphy Dome</b> |                    | Cause: Human        |                         |

This fire was not checked today and remains in monitor status.

Daily Report From: 07/02

**0.0 Acre Change Since 07/01**

|               |                              |                    |                     |                        |
|---------------|------------------------------|--------------------|---------------------|------------------------|
| <b>313450</b> | Lat: <b>62:30:10.8</b>       | Status: <b>U/U</b> | Acres: <b>1.0</b>   | Option: <b>Limited</b> |
|               | Lon: <b>141:17:06.0</b>      |                    | Start Date: 6/27/13 | Area: <b>TAS</b>       |
| #450          | Legal: 8N 22E 2 C            |                    | Out Date:           |                        |
|               | Owner: FWS                   |                    | Admin: TER-Tetlin   |                        |
|               | Name: <b>Wellesley Cabin</b> |                    | Cause: Lightning    |                        |

Fire not flown or checked today. Fire will remain in monitor status.

## Unstaffed - DOF

Daily Report From: 07/02

0.0 Acre Change Since 07/01

|               |                               |                    |                     |                        |
|---------------|-------------------------------|--------------------|---------------------|------------------------|
|               | Lat: <b>63:45:57.2</b>        | Status: <b>U/U</b> | Acres: <b>307.0</b> | Option: <b>Limited</b> |
| <b>313449</b> | Lon: <b>141:41:43.6</b>       |                    | Start Date: 6/27/13 | Area: <b>TAS</b>       |
|               | Legal: 23 19 10 C             |                    | Out Date:           |                        |
| # 449         | Owner: STA                    |                    | Admin: FOR-Forestry |                        |
|               | Name: <b>Big Timber Creek</b> |                    | Cause: Lightning    |                        |

Incident is being managed by the Alaska IMT. Fire was flown by Bird Dog.  
Some increase in fire activity was observed, but no values are currently threatened.

Daily Report From: 07/02

0.0 Acre Change Since 07/01

|               |                         |                    |                             |                         |
|---------------|-------------------------|--------------------|-----------------------------|-------------------------|
|               | Lat: <b>62:41:55.2</b>  | Status: <b>U/C</b> | Acres: <b>0.5</b>           | Option: <b>Modified</b> |
| <b>301445</b> | Lon: <b>149:47:20.4</b> |                    | Start Date: 6/27/13         | Area: <b>MSS</b>        |
|               | Legal: 30N 3W 11 S      |                    | Out Date:                   |                         |
| # 445         | Owner: STA              |                    | Admin: L&W-Lands and Waters |                         |
|               | Name: <b>Baking</b>     |                    | Cause: Lightning            |                         |

The fire was not checked today and remains in monitor status.

Daily Report From: 07/02

0.0 Acre Change Since 07/01

|               |                         |                    |                       |                        |
|---------------|-------------------------|--------------------|-----------------------|------------------------|
|               | Lat: <b>62:41:52.9</b>  | Status: <b>U/U</b> | Acres: <b>1,465.0</b> | Option: <b>Limited</b> |
| <b>314444</b> | Lon: <b>145:11:06.4</b> |                    | Start Date: 6/27/13   | Area: <b>CRS</b>       |
|               | Legal: 11N 1E 34 C      |                    | Out Date:             |                        |
| # 444         | Owner: STA              |                    | Admin: FOR-Forestry   |                        |
|               | Name: <b>Excelsior</b>  |                    | Cause: Lightning      |                        |

A 30% active smoldering, creeping and torching perimeter was observed. The northern perimeter has grown an estimated 1/4 mile with minimal spread to the east or west.

Daily Report From: 07/02

0.0 Acre Change Since 07/01

|               |                            |                    |                       |                        |
|---------------|----------------------------|--------------------|-----------------------|------------------------|
|               | Lat: <b>60:16:34.2</b>     | Status: <b>U/U</b> | Acres: <b>386.0</b>   | Option: <b>LIMITED</b> |
| <b>HL6D</b>   | Lon: <b>153:54:56.4</b>    |                    | Start Date: 6/27/13   | Area: <b>SWS</b>       |
| <b>304437</b> | Legal: 2N 27W 11 S         |                    | Out Date:             |                        |
| # 437         | Owner: NPS                 |                    | Admin: LCP-Lake Clark |                        |
|               | Name: <b>Currant Creek</b> |                    | Cause: Lightning      |                        |

The fire was not flown today, and remains in monitor status.

Daily Report From: 07/02

0.0 Acre Change Since 07/01

|               |                          |                    |                     |                     |
|---------------|--------------------------|--------------------|---------------------|---------------------|
|               | Lat: <b>62:58:27.1</b>   | Status: <b>U/U</b> | Acres: <b>0.4</b>   | Option: <b>Full</b> |
| <b>313427</b> | Lon: <b>141:52:27.7</b>  |                    | Start Date: 6/26/13 | Area: <b>TAS</b>    |
|               | Legal: 14N 19E 19 C      |                    | Out Date:           |                     |
| # 427         | Owner: STA               |                    | Admin: FOR-Forestry |                     |
|               | Name: <b>Moose Creek</b> |                    | Cause: Lightning    |                     |

Fire was not flown or checked today and shall remain in monitor status.

## Unstaffed - DOF

Daily Report From: 07/02

**0.0 Acre Change Since 07/01**

|               |                         |                    |                     |                        |
|---------------|-------------------------|--------------------|---------------------|------------------------|
| <b>314425</b> | Lat: <b>62:44:16.9</b>  | Status: <b>U/U</b> | Acres: <b>1.0</b>   | Option: <b>Limited</b> |
|               | Lon: <b>146:07:08.4</b> |                    | Start Date: 6/26/13 | Area: <b>CRS</b>       |
| #425          | Legal: 11N 5W 14 C      |                    | Out Date:           |                        |
|               | Owner: STA              |                    | Admin: FOR-Forestry |                        |
|               | Name: <b>Keg Creek</b>  |                    | Cause: Lightning    |                        |

No smoke or growth were observed when the fire was last flown on 6/30. The fire will remain in monitor status.

Daily Report From: 07/02

**0.0 Acre Change Since 07/01**

|               |                         |                    |                     |                        |
|---------------|-------------------------|--------------------|---------------------|------------------------|
| <b>314424</b> | Lat: <b>62:40:00.0</b>  | Status: <b>U/U</b> | Acres: <b>6.0</b>   | Option: <b>Limited</b> |
|               | Lon: <b>146:00:00.0</b> |                    | Start Date: 6/26/13 | Area: <b>CRS</b>       |
| #424          | Legal: 10N 4W 9 C       |                    | Out Date:           |                        |
|               | Owner: STA              |                    | Admin: FOR-Forestry |                        |
|               | Name: <b>Fish Lake</b>  |                    | Cause: Human        |                        |

The fire was not flown today, it remains in monitor status

Daily Report From: 07/02

**-255.0 Acre Change Since 07/01**

|               |                              |                    |                     |                        |
|---------------|------------------------------|--------------------|---------------------|------------------------|
| <b>HL5M</b>   | Lat: <b>62:45:35.9</b>       | Status: <b>U/U</b> | Acres: <b>145.0</b> | Option: <b>Limited</b> |
| <b>314418</b> | Lon: <b>146:39:35.7</b>      |                    | Start Date: 6/26/13 | Area: <b>CRS</b>       |
| #418          | Legal: 11N 8W 2 C            |                    | Out Date:           |                        |
|               | Owner: STA                   |                    | Admin: FOR-Forestry |                        |
|               | Name: <b>North Pork Chop</b> |                    | Cause: Lightning    |                        |

The fire was flown today and the acreage was reduced due to more accurate mapping. Fire behavior observed was minimal smoldering on the southern portion, it will continue to be monitored.

Daily Report From: 07/02

**0.0 Acre Change Since 07/01**

|               |                              |                    |                     |                     |
|---------------|------------------------------|--------------------|---------------------|---------------------|
| <b>313416</b> | Lat: <b>63:20:11.8</b>       | Status: <b>U/C</b> | Acres: <b>0.1</b>   | Option: <b>Full</b> |
|               | Lon: <b>142:38:54.2</b>      |                    | Start Date: 6/26/13 | Area: <b>TAS</b>    |
| #416          | Legal: 18N 14E 13 C          |                    | Out Date:           |                     |
|               | Owner: NCA                   |                    | Admin: Tetlin       |                     |
|               | Name: <b>Porcupine Creek</b> |                    | Cause: Lightning    |                     |

Fire was not flown or checked today and shall remain in monitor status.

Daily Report From: 07/02

**0.0 Acre Change Since 07/01**

|               |                           |                    |                     |                     |
|---------------|---------------------------|--------------------|---------------------|---------------------|
| <b>HL5E</b>   | Lat: <b>63:18:36.7</b>    | Status: <b>U/U</b> | Acres: <b>1.2</b>   | Option: <b>Full</b> |
| <b>313413</b> | Lon: <b>142:37:46.1</b>   |                    | Start Date: 6/26/13 | Area: <b>TAS</b>    |
| <b>PNHL5E</b> | Legal: 18N 14E 24 C       |                    | Out Date:           |                     |
| #413          | Owner: NCA                |                    | Admin: Tetlin       |                     |
|               | Name: <b>Tanana River</b> |                    | Cause: Lightning    |                     |

Fire was not checked today and shall remain in monitor status.

## Unstaffed - DOF

Daily Report From: 07/02

**0.0 Acre Change Since 07/01**

|               |                         |                    |                             |                        |
|---------------|-------------------------|--------------------|-----------------------------|------------------------|
|               | Lat: <b>63:42:39.0</b>  | Status: <b>U/U</b> | Acres: <b>0.1</b>           | Option: <b>Limited</b> |
| <b>304409</b> | Lon: <b>155:27:16.2</b> |                    | Start Date: 6/26/13         | Area: <b>SWS</b>       |
|               | Legal: 20S 17E 36 K     |                    | Out Date:                   |                        |
| # 409         | Owner: STA              |                    | Admin: L&W-Lands and Waters |                        |
|               | Name: <b>Susulatna</b>  |                    | Cause: Lightning            |                        |

The fire was not flown today, and remains in monitor status.

Daily Report From: 07/02

**0.0 Acre Change Since 07/01**

|               |                         |                    |                               |                        |
|---------------|-------------------------|--------------------|-------------------------------|------------------------|
|               | Lat: <b>62:50:08.5</b>  | Status: <b>U/U</b> | Acres: <b>4.0</b>             | Option: <b>Limited</b> |
| <b>314395</b> | Lon: <b>147:09:13.0</b> |                    | Start Date: 6/25/13           | Area: <b>CRS</b>       |
|               | Legal: 32N 12E 26 S     |                    | Out Date:                     |                        |
| # 395         | Owner: BLM              |                    | Admin: GLD-Glenallen District |                        |
|               | Name: <b>Maclareen</b>  |                    | Cause: Lightning              |                        |

When last flown on 7/1 no activity was observed. The fire was not flown and will remain in monitor status.

Daily Report From: 07/02

**0.0 Acre Change Since 07/01**

|               |                         |                    |                       |                        |
|---------------|-------------------------|--------------------|-----------------------|------------------------|
|               | Lat: <b>63:24:17.6</b>  | Status: <b>U/U</b> | Acres: <b>5,007.0</b> | Option: <b>Limited</b> |
| <b>313386</b> | Lon: <b>141:31:25.5</b> |                    | Start Date: 6/25/13   | Area: <b>TAS</b>       |
|               | Legal: 19 20 23 C       |                    | Out Date:             |                        |
| # 386         | Owner: STA              |                    | Admin: FOR-Forestry   |                        |
|               | Name: <b>Ladue Fork</b> |                    | Cause: Lightning      |                        |

Incident is being managed by the Alaska IMT. Fire was flown by Air Attack.  
Some increase in fire activity was observed, but no values are currently threatened.

Daily Report From: 07/02

**0.0 Acre Change Since 07/01**

|               |                         |                    |                                   |                        |
|---------------|-------------------------|--------------------|-----------------------------------|------------------------|
|               | Lat: <b>63:31:41.0</b>  | Status: <b>U/U</b> | Acres: <b>398.0</b>               | Option: <b>Limited</b> |
| <b>304379</b> | Lon: <b>154:21:14.1</b> |                    | Start Date: 6/24/13               | Area: <b>SWS</b>       |
|               | Legal: 023S 023E 01 K   |                    | Out Date:                         |                        |
| # 379         | Owner: NCA              |                    | Admin: Doyon Regional Corporation |                        |
|               | Name: <b>Von Frank</b>  |                    | Cause: Lightning                  |                        |

The fire was not flown today, and remains in monitor status.

Daily Report From: 07/02

**0.0 Acre Change Since 07/01**

|               |                         |                    |                             |                        |
|---------------|-------------------------|--------------------|-----------------------------|------------------------|
|               | Lat: <b>64:02:26.4</b>  | Status: <b>U/U</b> | Acres: <b>5.0</b>           | Option: <b>Limited</b> |
| <b>311366</b> | Lon: <b>148:40:37.8</b> |                    | Start Date: 6/23/13         | Area: <b>FAS</b>       |
|               | Legal: 10S 6W 1 F       |                    | Out Date:                   |                        |
| # 366         | Owner: STA              |                    | Admin: L&W-Lands and Waters |                        |
|               | Name: <b>Iron Creek</b> |                    | Cause: Human                |                        |

This fire was not checked today and will remain in monitor status.



## Unstaffed - DOF

Daily Report From: 07/02

**0.0 Acre Change Since 07/01**

|               |                          |                    |                       |                        |
|---------------|--------------------------|--------------------|-----------------------|------------------------|
| <b>HLS2</b>   | Lat: <b>63:51:09.6</b>   | Status: <b>U/U</b> | Acres: <b>8,513.0</b> | Option: <b>Limited</b> |
| <b>313357</b> | Lon: <b>143:43:36.0</b>  |                    | Start Date: 6/22/13   | Area: <b>TAS</b>       |
|               | Legal: 24N 9E 20 C       |                    | Out Date:             |                        |
| # 357         | Owner: STA               |                    | Admin: FOR-Forestry   |                        |
|               | Name: <b>Billy Creek</b> |                    | Cause: Lightning      |                        |

Incident is being managed by the Alaska IMT. Fire was flown by Air Attack.  
Some increase in fire activity was observed, but no values are currently threatened.

Daily Report From: 07/02

**0.0 Acre Change Since 07/01**

|               |                         |                    |                             |                        |
|---------------|-------------------------|--------------------|-----------------------------|------------------------|
| <b>HLM2</b>   | Lat: <b>60:48:22.4</b>  | Status: <b>U/U</b> | Acres: <b>730.0</b>         | Option: <b>Limited</b> |
| <b>304347</b> | Lon: <b>159:39:05.1</b> |                    | Start Date: 6/21/13         | Area: <b>SWS</b>       |
|               | Legal: 9N 59W 25 S      |                    | Out Date:                   |                        |
| # 347         | Owner: STA              |                    | Admin: L&W-Lands and Waters |                        |
|               | Name: <b>Wilhelmina</b> |                    | Cause: Lightning            |                        |

The fire was not flown today, and remains in monitor status.

Daily Report From: 07/02

**0.0 Acre Change Since 07/01**

|               |                         |                    |                            |                         |
|---------------|-------------------------|--------------------|----------------------------|-------------------------|
| <b>HLE4</b>   | Lat: <b>64:18:40.6</b>  | Status: <b>U/C</b> | Acres: <b>80.0</b>         | Option: <b>Critical</b> |
| <b>311323</b> | Lon: <b>149:12:45.1</b> |                    | Start Date: 6/20/13        | Area: <b>FAS</b>        |
| <b>PNHLE4</b> | Legal: 7S 8W 18 F       |                    | Out Date:                  |                         |
| # 323         | Owner: MIL              |                    | Admin: USAF-U.S. Air Force |                         |
|               | Name: <b>Clear AFB</b>  |                    | Cause: Lightning           |                         |

All personnel were demobed off the fire today and the fire will remain in monitor status.

Daily Report From: 07/02

**0.0 Acre Change Since 07/01**

|               |                            |                    |                             |                        |
|---------------|----------------------------|--------------------|-----------------------------|------------------------|
| <b>313300</b> | Lat: <b>64:00:00.0</b>     | Status: <b>U/U</b> | Acres: <b>5.0</b>           | Option: <b>Limited</b> |
|               | Lon: <b>141:25:00.0</b>    |                    | Start Date: 6/20/13         | Area: <b>TAS</b>       |
|               | Legal: 25 19E 23 C         |                    | Out Date:                   |                        |
| # 300         | Owner: STA                 |                    | Admin: L&W-Lands and Waters |                        |
|               | Name: <b>Dennison Fork</b> |                    | Cause: Lightning            |                        |

Incident is being managed by the Alaska IMT. Fire was flown by Air Attack.  
There was no observed growth, and no values are currently threatened.

Daily Report From: 07/02

**0.0 Acre Change Since 07/01**

|               |                            |                    |                     |                     |
|---------------|----------------------------|--------------------|---------------------|---------------------|
| <b>HK86</b>   | Lat: <b>61:46:39.6</b>     | Status: <b>U/C</b> | Acres: <b>8.0</b>   | Option: <b>Full</b> |
| <b>304287</b> | Lon: <b>158:13:32.4</b>    |                    | Start Date: 6/19/13 | Area: <b>SWS</b>    |
|               | Legal: 20N 49w 31 S        |                    | Out Date:           |                     |
| # 287         | Owner: NCA                 |                    | Admin: NCA-Other    |                     |
|               | Name: <b>Jungjuk Creek</b> |                    | Cause: Lightning    |                     |

The fire was not flown today, and remains in monitor status.

## Unstaffed - DOF

Daily Report From: 07/02

**0.0 Acre Change Since 07/01**

|               |                         |                    |                             |                        |
|---------------|-------------------------|--------------------|-----------------------------|------------------------|
| <b>304279</b> | Lat: <b>60:02:40.2</b>  | Status: <b>U/U</b> | Acres: <b>2,447.0</b>       | Option: <b>Limited</b> |
|               | Lon: <b>155:34:27.4</b> |                    | Start Date: 6/19/13         | Area: <b>SWS</b>       |
| # 279         | Legal: 03S 37W 36 S     |                    | Out Date:                   |                        |
|               | Owner: STA              |                    | Admin: L&W-Lands and Waters |                        |
|               | Name: <b>Chulitna</b>   |                    | Cause: Lightning            |                        |

The fire was not flown today, and remains in monitor status.

Daily Report From: 07/02

**0.0 Acre Change Since 07/01**

|               |                            |                    |                             |                        |
|---------------|----------------------------|--------------------|-----------------------------|------------------------|
| <b>304278</b> | Lat: <b>60:09:51.7</b>     | Status: <b>U/U</b> | Acres: <b>12,853.0</b>      | Option: <b>Limited</b> |
|               | Lon: <b>155:30:10.7</b>    |                    | Start Date: 6/19/13         | Area: <b>SWS</b>       |
| # 278         | Legal: 36N 36W 22 S        |                    | Out Date:                   |                        |
|               | Owner: STA                 |                    | Admin: L&W-Lands and Waters |                        |
|               | Name: <b>Nikubuma Lake</b> |                    | Cause: Lightning            |                        |

The fire was not flown today, and remains in monitor status.

Daily Report From: 07/02

**0.0 Acre Change Since 07/01**

|               |                            |                    |                        |                        |
|---------------|----------------------------|--------------------|------------------------|------------------------|
| <b>HK6Z</b>   | Lat: <b>61:02:32.4</b>     | Status: <b>U/U</b> | Acres: <b>19,080.0</b> | Option: <b>Limited</b> |
| <b>304275</b> | Lon: <b>154:11:20.4</b>    |                    | Start Date: 6/18/13    | Area: <b>SWS</b>       |
| <b>PNHK6Z</b> | Legal: 11N 28W 23 S        |                    | Out Date:              |                        |
| # 275         | Owner: NPS                 |                    | Admin: LCP-Lake Clark  |                        |
|               | Name: <b>Kristin Creek</b> |                    | Cause: Lightning       |                        |

The fire was not flown today, and remains in monitor status.

Daily Report From: 07/02

**0.0 Acre Change Since 07/01**

|               |                          |                    |                             |                     |
|---------------|--------------------------|--------------------|-----------------------------|---------------------|
| <b>HK58</b>   | Lat: <b>63:52:07.2</b>   | Status: <b>U/C</b> | Acres: <b>40.0</b>          | Option: <b>Full</b> |
| <b>311271</b> | Lon: <b>148:44:48.0</b>  |                    | Start Date: 6/18/13         | Area: <b>FAS</b>    |
| <b>PNHK58</b> | Legal: 12S 6W 16 F       |                    | Out Date:                   |                     |
| # 271         | Owner: STA               |                    | Admin: L&W-Lands and Waters |                     |
|               | Name: <b>Moody Creek</b> |                    | Cause: Human                |                     |

The fire was not checked today and will remain in monitor status.

Daily Report From: 07/02

**0.0 Acre Change Since 07/01**

|               |                         |                    |                     |                         |
|---------------|-------------------------|--------------------|---------------------|-------------------------|
| <b>HK42</b>   | Lat: <b>64:52:27.9</b>  | Status: <b>U/C</b> | Acres: <b>120.0</b> | Option: <b>Critical</b> |
| <b>311258</b> | Lon: <b>147:05:55.5</b> |                    | Start Date: 6/17/13 | Area: <b>FAS</b>        |
| <b>PNHK42</b> | Legal: 1N 3E 27 F       |                    | Out Date:           |                         |
| # 258         | Owner: PRI              |                    | Admin: PRI-Private  |                         |
|               | Name: <b>Kanuti</b>     |                    | Cause: Human        |                         |

The fire was not checked today and will remain in monitor status.

## Unstaffed - DOF

Daily Report From: 07/02

**-2.0 Acre Change Since 07/01**

|               |                          |                    |                             |                        |
|---------------|--------------------------|--------------------|-----------------------------|------------------------|
| <b>311256</b> | Lat: <b>64:00:31.2</b>   | Status: <b>U/U</b> | Acres: <b>2.0</b>           | Option: <b>Limited</b> |
|               | Lon: <b>148:45:22.2</b>  |                    | Start Date: 6/17/13         | Area: <b>FAS</b>       |
| # 256         | Legal: 10S 06W 33 F      |                    | Out Date:                   |                        |
|               | Owner: STA               |                    | Admin: L&W-Lands and Waters |                        |
|               | Name: <b>Elsie Creek</b> |                    | Cause: Human                |                        |

The fire was not checked today and will remain in monitor status.

Daily Report From: 07/02

**0.0 Acre Change Since 07/01**

|               |                               |                    |                             |                        |
|---------------|-------------------------------|--------------------|-----------------------------|------------------------|
| <b>HMX5</b>   | Lat: <b>64:01:33.0</b>        | Status: <b>U/U</b> | Acres: <b>216.0</b>         | Option: <b>Limited</b> |
| <b>311255</b> | Lon: <b>148:39:36.6</b>       |                    | Start Date: 6/17/13         | Area: <b>FAS</b>       |
| <b>PNHMX5</b> | Legal: 10S 6W 26 F            |                    | Out Date:                   |                        |
| # 255         | Owner: STA                    |                    | Admin: L&W-Lands and Waters |                        |
|               | Name: <b>California Creek</b> |                    | Cause: Human                |                        |

The fire was not checked today and will remain in monitor status.

Daily Report From: 07/02

**0.0 Acre Change Since 07/01**

|               |                              |                    |                             |                        |
|---------------|------------------------------|--------------------|-----------------------------|------------------------|
| <b>311247</b> | Lat: <b>64:01:01.8</b>       | Status: <b>U/U</b> | Acres: <b>200.0</b>         | Option: <b>Limited</b> |
|               | Lon: <b>148:41:46.8</b>      |                    | Start Date: 6/16/13         | Area: <b>FAS</b>       |
| # 247         | Legal: 10S 6W 27 F           |                    | Out Date:                   |                        |
|               | Owner: STA                   |                    | Admin: L&W-Lands and Waters |                        |
|               | Name: <b>Tatlanika Creek</b> |                    | Cause: Human                |                        |

This fire was not checked today and remains in monitor status.

Daily Report From: 07/02

**0.0 Acre Change Since 07/01**

|               |                            |                    |                        |                        |
|---------------|----------------------------|--------------------|------------------------|------------------------|
| <b>HJD1</b>   | Lat: <b>62:30:37.2</b>     | Status: <b>U/U</b> | Acres: <b>45,951.0</b> | Option: <b>LIMITED</b> |
| <b>313145</b> | Lon: <b>141:24:50.4</b>    |                    | Start Date: 5/31/13    | Area: <b>TAS</b>       |
| <b>PDHJD1</b> | Legal: 8N 22E 6 C          |                    | Out Date:              |                        |
| # 145         | Owner: FWS                 |                    | Admin: TER-Tetlin      |                        |
|               | Name: <b>Chisana River</b> |                    | Cause: Lightning       |                        |

Fire was not flown or checked and shall remain in monitor status.

Daily Report From: 07/02

**0.0 Acre Change Since 07/01**

|               |                          |                    |                             |                        |
|---------------|--------------------------|--------------------|-----------------------------|------------------------|
| <b>HK6V</b>   | Lat: <b>62:32:09.6</b>   | Status: <b>U/U</b> | Acres: <b>160,355.0</b>     | Option: <b>Limited</b> |
| <b>304140</b> | Lon: <b>156:46:40.8</b>  |                    | Start Date: 5/31/13         | Area: <b>SWS</b>       |
| <b>PNHK6V</b> | Legal: 28N 41W 13 S      |                    | Out Date:                   |                        |
| # 140         | Owner: STA               |                    | Admin: L&W-Lands and Waters |                        |
|               | Name: <b>Moore Creek</b> |                    | Cause: Lightning            |                        |

The fire was not flown today, and remains in monitor status.

## Unstaffed - DOF

Daily Report From: 07/02

**0.0 Acre Change Since 07/01**

|               |                           |                    |                                   |                     |
|---------------|---------------------------|--------------------|-----------------------------------|---------------------|
| <b>HJA8</b>   | Lat: <b>63:10:29.0</b>    | Status: <b>U/C</b> | Acres: <b>2,256.0</b>             | Option: <b>Full</b> |
| <b>313137</b> | Lon: <b>141:57:41.0</b>   |                    | Start Date: 5/31/13               | Area: <b>TAS</b>    |
| <b>PNHJA8</b> | Legal: 15 19 14 C         |                    | Out Date:                         |                     |
| #137          | Owner: NCA                |                    | Admin: Doyon Regional Corporation |                     |
|               | Name: <b>Bitter Creek</b> |                    | Cause: Lightning                  |                     |

Fire was not flown or checked and shall remain in monitor status.

Daily Report From: 07/02

**0.0 Acre Change Since 07/01**

|               |                           |                    |                     |                     |
|---------------|---------------------------|--------------------|---------------------|---------------------|
| <b>HH5F</b>   | Lat: <b>63:55:17.8</b>    | Status: <b>U/C</b> | Acres: <b>239.0</b> | Option: <b>Full</b> |
| <b>311088</b> | Lon: <b>148:51:41.6</b>   |                    | Start Date: 5/27/13 | Area: <b>FAS</b>    |
|               | Legal: 11S 7W 33 F        |                    | Out Date:           |                     |
| #088          | Owner: PRI                |                    | Admin: PRI-Private  |                     |
|               | Name: <b>Louise Creek</b> |                    | Cause: Human        |                     |

This fire was not checked today and remains in monitor status.

Daily Report From: 07/02

**0.0 Acre Change Since 07/01**

|               |  |                    |                             |                         |
|---------------|--|--------------------|-----------------------------|-------------------------|
| <b>301011</b> | Lat: <b>61:43:57.2</b>                   | Status: <b>U/C</b> | Acres: <b>0.1</b>           | Option: <b>Critical</b> |
|               | Lon: <b>149:01:42.4</b>                  |                    | Start Date: 4/27/13         | Area: <b>MSS</b>        |
|               | Legal: 19 N 2 E 14 S                     |                    | Out Date:                   |                         |
| #011          | Owner: STA                               |                    | Admin: L&W-Lands and Waters |                         |
|               | Name: <b>Buffalo Mine Coal Seam 2013</b> |                    | Cause: Human                |                         |

The fire was not checked today and remains in monitor status.

Prescribed - AFS

---

**Daily Report From: 06/29****0.0 Acre Change Since 06/28**

|             |                                 |                   |                     |                           |
|-------------|---------------------------------|-------------------|---------------------|---------------------------|
| <b>AB19</b> | Lat: <b>64:41:45.0</b>          | Status: <b>RX</b> | Acres: <b>236.0</b> | Option: <b>PRESCRIBED</b> |
|             | Lon: <b>146:58:51.0</b>         |                   | Start Date: 5/24/13 | Area: <b>MID</b>          |
|             | Legal: 002S 004E 32 F           |                   | Out Date:           |                           |
| #B19        | Owner: MIL                      |                   | Admin: ARMY         |                           |
|             | Name: <b>MID Moose Creek RX</b> |                   | Cause: Prescribed   |                           |

This RX was last observed on 6/25. The fire will remain in monitor status.

---

**NO Daily Reports****No Acreage Reported**

|             |   |         |                     |                           |
|-------------|---|---------|---------------------|---------------------------|
| <b>AA06</b> | Lat: <b>64:40:48.0</b>                        | Status: | Acres:              | Option: <b>PRESCRIBED</b> |
|             | Lon: <b>146:50:30.0</b>                       |         | Start Date: 5/10/13 | Area: <b>MID</b>          |
|             | Legal: 003S 004E 01 F                         |         | Out Date:           |                           |
| #A06        | Owner: MIL                                    |         | Admin: ARMY         |                           |
|             | Name: <b>YTA Grouse Habitat Prescribed Bu</b> |         | Cause: Prescribed   |                           |

## Out - AFS

Daily Report From: 07/02

**0.0 Acre Change Since 07/01**

|             |                            |                    |                        |                        |
|-------------|----------------------------|--------------------|------------------------|------------------------|
| <b>HL1N</b> | Lat: <b>66:52:00.0</b>     | Status: <b>Out</b> | Acres: <b>1.5</b>      | Option: <b>LIMITED</b> |
|             | Lon: <b>148:47:30.4</b>    |                    | Start Date: 6/24/13    | Area: <b>UYD</b>       |
|             | Legal: 024N 006W 35 F      |                    | Out Date: 7/2/13       |                        |
| # 381       | Owner: FWS                 |                    | Admin: YFR-Yukon Flats |                        |
|             | Name: <b>Hardpac Creek</b> |                    | Cause: Lightning       |                        |

Fire is declared out.

Daily Report From: 07/02

**0.0 Acre Change Since 07/01**

|             |                         |                    |                        |                        |
|-------------|-------------------------|--------------------|------------------------|------------------------|
| <b>HLP0</b> | Lat: <b>66:40:45.0</b>  | Status: <b>Out</b> | Acres: <b>1.0</b>      | Option: <b>LIMITED</b> |
|             | Lon: <b>146:40:13.0</b> |                    | Start Date: 6/23/13    | Area: <b>UYD</b>       |
|             | Legal: 021N 005E 04 F   |                    | Out Date: 7/2/13       |                        |
| # 372       | Owner: FWS              |                    | Admin: YFR-Yukon Flats |                        |
|             | Name: <b>Hadweenzie</b> |                    | Cause: Lightning       |                        |

The fire is out 7/2 2030

Daily Report From: 07/02

**0.0 Acre Change Since 07/01**

|             |                          |                    |                        |                        |
|-------------|--------------------------|--------------------|------------------------|------------------------|
| <b>HLF4</b> | Lat: <b>66:59:10.8</b>   | Status: <b>Out</b> | Acres: <b>3.0</b>      | Option: <b>LIMITED</b> |
|             | Lon: <b>148:41:16.2</b>  |                    | Start Date: 6/20/13    | Area: <b>UYD</b>       |
|             | Legal: 025N 005W 17 F    |                    | Out Date: 7/2/13       |                        |
| # 331       | Owner: FWS               |                    | Admin: YFR-Yukon Flats |                        |
|             | Name: <b>Trout Creek</b> |                    | Cause: Lightning       |                        |

Fire is declared out.

Daily Report From: 07/02

**-0.5 Acre Change Since 07/01**

|             |                            |                    |                        |                        |
|-------------|----------------------------|--------------------|------------------------|------------------------|
| <b>HLE2</b> | Lat: <b>66:13:22.0</b>     | Status: <b>Out</b> | Acres: <b>0.5</b>      | Option: <b>LIMITED</b> |
|             | Lon: <b>142:39:09.0</b>    |                    | Start Date: 6/20/13    | Area: <b>UYD</b>       |
|             | Legal: 016N 024E 10 F      |                    | Out Date: 7/2/13       |                        |
| # 322       | Owner: FWS                 |                    | Admin: YFR-Yukon Flats |                        |
|             | Name: <b>Yukon Flats 1</b> |                    | Cause: Lightning       |                        |

This fire was declared out. Acreage decrease due to updated mapping.

Daily Report From: 07/02

**0.0 Acre Change Since 07/01**

|               |                                   |                    |                     |                     |
|---------------|-----------------------------------|--------------------|---------------------|---------------------|
| <b>HK1A</b>   | Lat: <b>66:59:53.0</b>            | Status: <b>Out</b> | Acres: <b>35.0</b>  | Option: <b>FULL</b> |
| <b>332245</b> | Lon: <b>146:18:06.0</b>           |                    | Start Date: 6/16/13 | Area: <b>UYD</b>    |
| <b>PDHK1A</b> | Legal: 025N 007E 18 F             |                    | Out Date: 7/2/13    |                     |
| # 245         | Owner: NCA                        |                    | Admin: Venetie      |                     |
|               | Name: <b>North Fork Chandalar</b> |                    | Cause: Human        |                     |

Fire is declared out 7/2 2013

## Out - DOF

Daily Report From: 07/02

**0.1 Acreage On 07/02**

|               |                         |                    |                             |                     |
|---------------|-------------------------|--------------------|-----------------------------|---------------------|
|               | Lat: <b>62:07:24.6</b>  | Status: <b>F/A</b> | Acres: <b>0.1</b>           | Option: <b>Full</b> |
| <b>304486</b> | Lon: <b>156:13:31.2</b> |                    | Start Date: 7/1/13          | Area: <b>SWS</b>    |
|               | Legal: 24N 38W 34 S     |                    | Out Date: 7/2/13            |                     |
| #486          | Owner: STA              |                    | Admin: L&W-Lands and Waters |                     |
|               | Name:                   |                    | Cause: False Alarm          |                     |

Daily Report From: 07/02

**0.0 Acre Change Since 07/01**

|               |                         |                    |                     |                         |
|---------------|-------------------------|--------------------|---------------------|-------------------------|
|               | Lat: <b>60:18:35.9</b>  | Status: <b>Out</b> | Acres: <b>0.1</b>   | Option: <b>Critical</b> |
| <b>303471</b> | Lon: <b>151:18:29.8</b> |                    | Start Date: 6/29/13 | Area: <b>KKS</b>        |
|               | Legal: 03N 12W 35 S     |                    | Out Date: 7/2/13    |                         |
| #471          | Owner: PRI              |                    | Admin: PRI-Private  |                         |
|               | Name: <b>Borealis</b>   |                    | Cause: Human        |                         |

Personnel checked the fire and found no smoke and no heat found. The fire was called out.

Daily Report From: 07/02

**0.0 Acre Change Since 07/01**

|               |                              |                    |                     |                         |
|---------------|------------------------------|--------------------|---------------------|-------------------------|
|               | Lat: <b>57:31:32.9</b>       | Status: <b>Out</b> | Acres: <b>0.1</b>   | Option: <b>Critical</b> |
| <b>303390</b> | Lon: <b>154:01:37.9</b>      |                    | Start Date: 6/25/13 | Area: <b>KKS</b>        |
|               | Legal: 30S 30W 36 S          |                    | Out Date: 7/2/13    |                         |
| #390          | Owner: NCA                   |                    | Admin: NCA-Other    |                         |
|               | Name: <b>Larsen Bay Dump</b> |                    | Cause: Human        |                         |

The local contact in Kodiak reporting the fire received continuous precipitation yesterday. The fire is called out.

Alaska Interagency Coordination  
Center Situation Report  
Thursday - 07/04/2013

| Wildland Fires                   | New | Out | Active | Npr | YTD Fires | YTD Acres |
|----------------------------------|-----|-----|--------|-----|-----------|-----------|
| <b>Alaska Fire Service (AFS)</b> | 2   | 0   | 57     | 0   | 103       | 411,569.7 |
| GAD (Galena Zone)                | 0   | 0   | 16     | 0   | 29        | 38,422.7  |
| MID (Military)                   | 0   | 0   | 4      | 0   | 17        | 31,084.0  |
| TAD (Tanana Zone)                | 0   | 0   | 21     | 0   | 28        | 293,977.1 |
| UYD (Upper Yukon Zone)           | 2   | 0   | 16     | 0   | 29        | 48,085.9  |
| <b>State of Alaska (DOF)</b>     | 0   | 3   | 45     | 0   | 319       | 514,138.3 |
| CRS (Copper River)               | 0   | 0   | 8      | 0   | 23        | 1,650.8   |
| DAS (Delta)                      | 0   | 0   | 0      | 0   | 13        | 7.6       |
| FAS (Fairbanks)                  | 0   | 1   | 10     | 0   | 86        | 2,834.3   |
| HNS (Haines)                     | 0   | 0   | 0      | 0   | 4         | 0.5       |
| KKS (Kenai)                      | 0   | 0   | 0      | 0   | 46        | 46.3      |
| MSS (AnchorageMatSu Area)        | 0   | 2   | 1      | 0   | 81        | 175.8     |
| SWS (Southwest)                  | 0   | 0   | 10     | 0   | 35        | 433,490.2 |
| TAS (Tok)                        | 0   | 0   | 16     | 0   | 31        | 75,932.8  |
| <b>Forest Service (USFS)</b>     | 0   | 0   | 0      | 0   | 7         | 1.7       |
| CGF (Chugach)                    | 0   | 0   | 0      | 0   | 4         | 1.4       |
| TNF (Tongass)                    | 0   | 0   | 0      | 0   | 3         | 0.3       |
| <b>Statewide Totals</b>          | 2   | 3   | 102    | 0   | 429       | 925,709.7 |

**Active Wildfires:**

| Protection Summary: | CRI | FUL | MOD | LIM | NoEntry | TOTAL |
|---------------------|-----|-----|-----|-----|---------|-------|
| AFS Protection:     | 1   | 6   | 5   | 45  | 0       | 57    |
| DOF Protection:     | 5   | 10  | 0   | 30  | 0       | 45    |
| USFS Protection:    | 0   | 0   | 0   | 0   | 0       | 0     |
| Protection Totals:  | 6   | 16  | 5   | 75  | 0       | 102   |



| Status Summary:  | Staffed         |                   | Unstaffed       |                   |
|------------------|-----------------|-------------------|-----------------|-------------------|
|                  | Contained (S/C) | Uncontained (S/U) | Contained (U/C) | Uncontained (U/U) |
| AFS Protection:  | 0               | 6                 | 6               | 45                |
| DOF Protection:  | 0               | 4                 | 9               | 32                |
| USFS Protection: | 0               | 0                 | 0               | 0                 |
| Status Totals:   | 0               | 10                | 15              | 77                |

---

| <b>Fuels Management Fires</b> | YTD Fires | YTD Acres | New | Active | Out Yesterday |
|-------------------------------|-----------|-----------|-----|--------|---------------|
| Borough                       | 1         | 0.5       | 0   | 0      | 0             |
| FWS (US Fish & Wildlife)      | 1         | 5.0       | 0   | 0      | 0             |
| Military                      | 11        | 5,149.0   | 0   | 2      | 0             |
| NPS (National Park Service)   | 2         | 20.0      | 0   | 0      | 0             |
| Fuels Management Totals:      | 15        | 5,174.5   | 0   | 2      | 0             |

## New - AFS

Daily Report From: 07/03

**40.0 Acreage On 07/03**

**HNF9** Lat: **65:22:00.0** Status: **U/U** Acres: **40.0** Option: **LIMITED**  
Lon: **144:17:00.0** Start Date: 7/3/13 Area: **UYD**  
**PDHNF9** Legal: 006N 017E 08 F Out Date:  
# 506 Owner: BLM Admin: NOD  
Name: **Birch Creek** Cause: Lightning

First observed by J-17. Due to the Limited status the fire will be monitored.

Daily Report From: 07/03

**0.1 Acreage On 07/03**

**HND4** Lat: **66:38:54.0** Status: **U/C** Acres: **0.1** Option: **CRITICAL**  
Lon: **143:43:42.0** Start Date: 7/3/13 Area: **UYD**  
**PDHND4** Legal: 021N 018E 13 F Out Date:  
# 505 Owner: NCA Admin: Chalkyitsik  
Name: **Chalkyitsik** Cause: Human

The fire is located near the dump at Chalkyitsik, jumpers and a scooper were ordered but locals on the ground had the fire under control and there was no further need for ground resources.

**New - DOF**

---

Daily Report From: 07/03

**0.0 Acreage On 07/03**

|               |                              |                    |                     |                        |
|---------------|------------------------------|--------------------|---------------------|------------------------|
| <b>313504</b> | Lat: <b>63:22:00.0</b>       | Status: <b>F/A</b> | Acres: <b>0.0</b>   | Option: <b>Limited</b> |
|               | Lon: <b>142:22:00.0</b>      |                    | Start Date: 7/3/13  | Area: <b>TAS</b>       |
| #504          | Legal: 18N R16E 5 C          |                    | Out Date: 7/3/13    |                        |
|               | Owner: STA                   |                    | Admin: FOR-Forestry |                        |
|               | Name: <b>Tok River Ridge</b> |                    | Cause: False Alarm  |                        |

Smoke report was flown. No fire found.

## Staffed - AFS

Daily Report From: 07/03

**3.8 Acre Change Since 07/02**

**HM73** Lat: **66:21:19.8** Status: **S/U** Acres: **5.8** Option: **FULL**  
 Lon: **145:50:05.4** Personnel: **8** Start Date: 7/2/13 Area: **UYD**  
**PDHM73** Legal: 018N 009E 28 F Out Date:  
 #502 Owner: FWS Admin: YFR-Yukon Flats  
 Name: **Upper Mouth** Cause: Lightning

Smokerjumpers continued to secure the line and work interior smokes. They were working on improving the helispot. Fire received a P/C drop today and do not need any further supplies. Fire is 100% lined and mopped up 20 ft in.

Daily Report From: 07/03

**74.0 Acre Change Since 07/02**

**HM3U** Lat: **65:58:01.8** Status: **S/U** Acres: **75.0** Option: **LIMITED**  
 Lon: **145:40:39.6** Personnel: **8** Start Date: 7/1/13 Area: **UYD**  
**PDHM3U** Legal: 13N 10E 8 F Out Date:  
 #495 Owner: FWS Admin: YFR-Yukon Flats  
 Name: **Discovery Creek** Cause: Lightning

Fire is 50-60% active primarily around the right flank. Smokjumpers are working on structure protection on cabin near the lake.

Daily Report From: 07/03

**12,867.7 Acre Change Since 07/02**

**HMD7** Lat: **67:11:13.0** Status: **S/U** Acres: **23,356.0** Option: **LIMITED**  
 Lon: **142:05:35.0** Personnel: **9** Start Date: 6/29/13 Area: **UYD**  
**PDHMD7** Legal: 027N 026E 07 F Out Date:  
 #469 Owner: FWS Admin: ARR-Arctic  
 Name: **North Porcupine** Cause: Lightning

H 97HJ moved personnel around fire today to secure edge of the line and secure what was burned yesterday. Ground crew continues to monitor fire.

Daily Report From: 07/03

**0.0 Acre Change Since 07/02**

**HLSV** Lat: **63:41:57.0** Status: **S/U** Acres: **13,601.0** Option: **LIMITED**  
 Lon: **150:08:59.0** Personnel: **8** Start Date: 6/26/13 Area: **TAD**  
 Legal: 014S 013W 18 F Out Date:  
 #429 Owner: NPS Admin: DEP-Denali  
 Name: **Toklat River East** Cause: Lightning

Fire personnel continued structure protection at 2 cabin sites. Fire is currently 0.8 from nearest cabin. NPS helicopter 191 supported fire personnel with recon.

Daily Report From: 07/03

**0.0 Acre Change Since 07/02**

**HLT2** Lat: **64:01:35.4** Status: **S/U** Acres: **63,000.0** Option: **LIMITED**  
**331360** Lon: **151:54:43.8** Personnel: **79** Start Date: 6/22/13 Area: **TAD**  
**PDHLT2** Legal: 010S 022W 20 F Out Date:  
 #360 Owner: BLM Admin: NOD  
 Name: **Beaver Log Lakes** Cause: Lightning

Chena and Mendicino IHCs constructing direct line in Div B. Northstars demobed for days off but are still assigned to the fire.

|                 |             |
|-----------------|-------------|
| Assigned Crews: | Assigned:   |
| Chena           | IHC 6/25    |
| Mendocino       | IHC 6/26    |
| North Star      | Type 2 6/30 |

## Staffed - AFS

Daily Report From: 07/03

**-19,978.0 Acre Change Since 07/02**

|               |                             |                       |                        |                        |
|---------------|-----------------------------|-----------------------|------------------------|------------------------|
| <b>HK8H</b>   | Lat: <b>64:40:00.0</b>      | Status: <b>S/U</b>    | Acres: <b>30,022.0</b> | Option: <b>LIMITED</b> |
| <b>332280</b> | Lon: <b>146:37:00.0</b>     | <b>Personnel: 253</b> | Start Date: 6/19/13    | Area: <b>MID</b>       |
| <b>PDHK8H</b> | Legal: 003S 006E 07 F       |                       | Out Date:              |                        |
| #280          | Owner: MIL                  |                       | Admin: Army            |                        |
|               | Name: <b>Stuart Creek 2</b> |                       | Cause: Human           |                        |

Transfer of Command to the Type 2 Team occurred at 0600. Fire continued to advance towards the North and Northwest. Crews and aerial resources continued to protect military site values. Work continued on direct, indirect and contingency lines.

Evacuation Watch for the Chena Hot Springs Road for MP 14-30 in place.

| Assigned Crews:       |           | Assigned: |
|-----------------------|-----------|-----------|
| Central Oregon NWR #3 | T2IA      | 7/2       |
| Gannet Glacier        | Type 2 IA | 7/1       |
| Holy Cross            | Type 2    | 7/1       |
| Pilot Station         | Type 2    | 7/1       |
| St Marys              | Type 2    | 7/3       |
| Umpqua 6              | T2IA      | 7/2       |
| Upper Kalskag         | Type 2    | 7/3       |
| Upper Tanana # 1      | Type 2    | 6/30      |
| WIF Mckenzie River    | T2IA      | 7/2       |
| WIF Santiam River     | T2IA      | 7/2       |
| Winema                | IHC       | 7/2       |
| Zig Zag               | IHC       | 7/2       |



## Staffed - DOF

Daily Report From: 07/03

**0.0 Acre Change Since 07/02**

**HM2T** Lat: **63:12:16.8** Status: **S/U** Acres: **2.5** Option: **Full**  
**313490** Lon: **143:17:07.8** Personnel: **8** Start Date: 7/1/13 Area: **TAS**  
**PMHM2T** Legal: 17 11E 34 C Out Date:  
 #490 Owner: STA Admin: FOR-Forestry  
 Name: **Clear Water Crk** Cause: Lightning

Jumpers knocked out the majority of the heat from perimeter and will continue mopping up. Anticipate demob on 7/6.

Daily Report From: 07/03

**1,147.0 Acre Change Since 07/02**

**HL5N** Lat: **63:17:09.4** Status: **S/U** Acres: **3,597.0** Option: **FULL**  
**313414** Lon: **142:26:42.8** Personnel: **234** Start Date: 6/26/13 Area: **TAS**  
**PNHL5N** Legal: 17N 15E 1 C Out Date:  
 #414 Owner: NCA Admin: Tetlin  
 Name: **Tetlin Jct Ridge** Cause: Lightning

There was active surface fire across the northern portion of the fire with moderate rates of spread and group torching. Creeping, smoldering, and isolated torching was observed on the remainder of the fire. Helicopter bucket work supported hand crews along the north and northwest flanks. Hand crews completed line along the south flank and began mopping up. Spike camps are in place and helispots and medevac sites have been identified.

(Crew list seen on 401 Moon Lake incident.)

Daily Report From: 07/03

**840.0 Acre Change Since 07/02**

**HL37** Lat: **63:25:42.1** Status: **S/U** Acres: **10,265.0** Option: **FULL**  
**313401** Lon: **143:41:58.9** Personnel: **157** Start Date: 6/25/13 Area: **TAS**  
**PNHL37** Legal: 19N 9E 16 C Out Date:  
 #401 Owner: STA Admin: FOR-Forestry  
 Name: **Moon Lake** Cause: Lightning

Shifting winds resulted in active backing and forward spread along the west flank near the Tanana River. CL-215s and helicopters with buckets worked this portion of the fire to prevent spotting across the Tanana. Overhead and Pioneer Peak reconned along the river to identify areas requiring direct attack.

(Crews seen below are being utilized on fires throughout the Moon Lake fire group.)

| Assigned Crews: |        | Assigned: |
|-----------------|--------|-----------|
| Ambler          | Type 2 | 6/28      |
| Beaver/Stevens  | Type 2 | 7/2       |
| Elk Mountain    | IHC    | 6/30      |
| Fairbanks # 1   | Type 2 | 6/26      |
| Ft Yukon # 1    | Type 2 | 7/2       |
| Hooper Bay # 2  | Type 2 | 6/30      |
| Huslia #2       | Type 2 | 6/30      |
| Kenai           | Type 2 | 7/2       |
| Lassen          | IHC    | 6/30      |
| Marshall        | Type 2 | 6/28      |
| Mt. Village     | Type 2 | 6/28      |
| Nulato # 2      | Type 2 | 6/28      |
| Tanana # 1      | Type 2 | 6/30      |

## Staffed - DOF

Daily Report From: 07/03

0.0 Acre Change Since 07/02

|               |                            |                         |                            |                         |
|---------------|----------------------------|-------------------------|----------------------------|-------------------------|
| <b>HL3N</b>   | Lat: <b>64:44:09.6</b>     | Status: <b>S/U</b>      | Acres: <b>1,806.0</b>      | Option: <b>Critical</b> |
| <b>311388</b> | Lon: <b>148:41:19.2</b>    | Personnel: <b>472</b>   | Start Date: <b>6/25/13</b> | Area: <b>FAS</b>        |
| <b>PNHL3N</b> | Legal: <b>2S 6W 14 F</b>   | Out Date:               |                            |                         |
| <b># 388</b>  | Owner: <b>NCA</b>          | Admin: <b>Togothele</b> |                            |                         |
|               | Name: <b>Skinny's Road</b> | Cause: <b>Human</b>     |                            |                         |

Personnel continue to construct and improve control lines, unable to burn out due to weather conditions. Operations will focus on completing direct line construction, securing interior unburned islands, improving existing control lines and continuing mop up. Fire is now 65% contained.

| Assigned Crews: |        | Assigned: |
|-----------------|--------|-----------|
| Allakaket #1    | Type 2 | 6/28      |
| FT. Yukon #2    | Type 2 | 6/28      |
| Fairbanks # 2   | Type 2 | 6/30      |
| Hughes          | Type 2 | 6/25      |
| Kaltag #1       | Type 2 | 7/1       |
| Koyokuk         | Type 2 | 7/1       |
| Lower Kalskag   | Type 2 | 7/1       |
| Minto           | Type 2 | 6/28      |
| Noorvik #1      | Type 2 | 7/1       |
| Nulato #1       | Type 2 | 7/1       |
| Pioneer Peak    | IHC    | 6/26      |
| Prineville      | IHC    | 6/26      |
| Redding         | IHC    | 6/26      |
| Rogue River     | IHC    | 6/25      |
| Ruby            | Type 2 | 7/1       |
| Selawik # 2     | Type 2 | 6/29      |
| Selawik #1      | Type 2 | 7/1       |
| St Michael      | Type 2 | 6/29      |
| Stebbins #2     | Type 2 | 7/1       |
| Venetie # 2     | Type 2 | 6/29      |
| Wolf Creek      | IHC    | 6/25      |



## Unstaffed - AFS

Daily Report From: 07/03

**220.0 Acre Change Since 07/02**

|               |                            |             |                     |                        |
|---------------|----------------------------|-------------|---------------------|------------------------|
| <b>HM68</b>   | Lat: <b>65:56:58.8</b>     | Status: U/U | Acres: <b>300.0</b> | Option: <b>LIMITED</b> |
|               | Lon: <b>141:20:12.6</b>    |             | Start Date: 7/2/13  | Area: <b>UYD</b>       |
| <b>PDHM68</b> | Legal: 013N 030E 14 F      |             | Out Date:           |                        |
| # 498         | Owner: BLM                 |             | Admin: NOD          |                        |
|               | Name: <b>Bull Creek #2</b> |             | Cause: Lightning    |                        |

Last observed 7/2, this fire remains in monitor status.

Daily Report From: 07/03

**0.0 Acre Change Since 07/02**

|               |                         |             |                       |                        |
|---------------|-------------------------|-------------|-----------------------|------------------------|
| <b>HM2V</b>   | Lat: <b>63:48:15.7</b>  | Status: U/U | Acres: <b>1.9</b>     | Option: <b>LIMITED</b> |
| <b>332489</b> | Lon: <b>145:08:09.7</b> |             | Start Date: 7/1/13    | Area: <b>UYD</b>       |
|               | Legal: 13S 13E 12 F     |             | Out Date:             |                        |
| # 489         | Owner: MIL              |             | Admin: ARMY-U.S. Army |                        |
|               | Name: <b>Gerstle</b>    |             | Cause: Lightning      |                        |

Fire 489 was flown by H-99675 and bucket work commenced at around 1100. The ship dropped buckets and only one smoke was observed when completed. The operational plan for the next shift is observe and to continue bucket work. (Unable to put human resources on the ground due to UXO on Military lands.)

Daily Report From: 07/03

**-6,230.0 Acre Change Since 07/02**

|             |                              |             |                        |                        |
|-------------|------------------------------|-------------|------------------------|------------------------|
| <b>HMJ9</b> | Lat: <b>67:13:10.0</b>       | Status: U/U | Acres: <b>270.0</b>    | Option: <b>LIMITED</b> |
|             | Lon: <b>145:16:37.0</b>      |             | Start Date: 6/29/13    | Area: <b>UYD</b>       |
|             | Legal: 028N 011E 26 F        |             | Out Date:              |                        |
| # 475       | Owner: FWS                   |             | Admin: YFR-Yukon Flats |                        |
|             | Name: <b>Joint Lake Fire</b> |             | Cause: Lightning       |                        |

The fire plots in Limited and will remain in monitor status. Change in acres due to mapping

Daily Report From: 07/03

**0.0 Acre Change Since 07/02**

|             |                                 |             |                     |                        |
|-------------|---------------------------------|-------------|---------------------|------------------------|
| <b>HMG0</b> | Lat: <b>63:57:00.0</b>          | Status: U/U | Acres: <b>550.0</b> | Option: <b>LIMITED</b> |
|             | Lon: <b>151:24:00.0</b>         |             | Start Date: 6/29/13 | Area: <b>TAD</b>       |
|             | Legal: 011S 020W 24 F           |             | Out Date:           |                        |
| # 470       | Owner: NPS                      |             | Admin: DEP-Denali   |                        |
|             | Name: <b>Chilchukabena Lake</b> |             | Cause: Lightning    |                        |

Last observed 6/30. Will remain in monitor status.

Daily Report From: 07/03

**0.0 Acre Change Since 07/02**

|             |                                  |             |                       |                        |
|-------------|----------------------------------|-------------|-----------------------|------------------------|
| <b>HMB3</b> | Lat: <b>63:34:00.0</b>           | Status: U/U | Acres: <b>4,036.9</b> | Option: <b>LIMITED</b> |
|             | Lon: <b>151:21:00.0</b>          |             | Start Date: 6/28/13   | Area: <b>TAD</b>       |
|             | Legal: 015S 020W 36 F            |             | Out Date:             |                        |
| # 466       | Owner: NPS                       |             | Admin: DEP-Denali     |                        |
|             | Name: <b>McKinley River East</b> |             | Cause: Lightning      |                        |

Last observed 7/2. Most of the fire obscured by weather. Fire remains in monitor status.



## Unstaffed - AFS

Daily Report From: 07/03

0.0 Acre Change Since 07/02

|                |                         |                    |                       |                        |
|----------------|-------------------------|--------------------|-----------------------|------------------------|
| <b>HL9P</b>    | Lat: <b>63:25:00.0</b>  | Status: <b>U/U</b> | Acres: <b>1,600.0</b> | Option: <b>Limited</b> |
| <b>GAD-464</b> | Lon: <b>157:28:00.0</b> |                    | Start Date: 6/28/13   | Area: <b>GAD</b>       |
| <b>PDHL9P</b>  | Legal: 24S 7E 11 K      |                    | Out Date:             |                        |
| # 464          | Owner: FWS              |                    | Admin: INR-Innokoko   |                        |
|                | Name: <b>Innokoko 1</b> |                    | Cause: Lightning      |                        |

Fire not flown today.

Daily Report From: 07/03

0.0 Acre Change Since 07/02

|             |                                |                    |                     |                        |
|-------------|--------------------------------|--------------------|---------------------|------------------------|
| <b>HL81</b> | Lat: <b>67:51:00.0</b>         | Status: <b>U/U</b> | Acres: <b>33.2</b>  | Option: <b>LIMITED</b> |
|             | Lon: <b>143:32:00.0</b>        |                    | Start Date: 6/28/13 | Area: <b>UYD</b>       |
|             | Legal: 035N 019E 19 F          |                    | Out Date:           |                        |
| # 462       | Owner: FWS                     |                    | Admin: ARR-Arctic   |                        |
|             | Name: <b>Shoulder Mountain</b> |                    | Cause: Lightning    |                        |

Fire last observed 7/1. Remains in monitor status. Decrease in acreage due to mapping.

Daily Report From: 07/03

0.0 Acre Change Since 07/02

|               |                         |                    |                     |                        |
|---------------|-------------------------|--------------------|---------------------|------------------------|
| <b>HL8J</b>   | Lat: <b>66:51:14.4</b>  | Status: <b>U/U</b> | Acres: <b>40.0</b>  | Option: <b>LIMITED</b> |
| <b>331461</b> | Lon: <b>153:56:11.4</b> |                    | Start Date: 6/28/13 | Area: <b>TAD</b>       |
|               | Legal: 017N 022E 24 K   |                    | Out Date:           |                        |
| # 461         | Owner: STA              |                    | Admin: L&W          |                        |
|               | Name: <b>Hogatzza</b>   |                    | Cause: Lightning    |                        |

Last observed 6/28. The fire was placed in monitor status.

Daily Report From: 07/03

22.0 Acre Change Since 07/02

|               |                         |                    |                               |                        |
|---------------|-------------------------|--------------------|-------------------------------|------------------------|
| <b>HL7T</b>   | Lat: <b>64:18:10.8</b>  | Status: <b>U/U</b> | Acres: <b>4,934.0</b>         | Option: <b>LIMITED</b> |
|               | Lon: <b>153:02:11.4</b> |                    | Start Date: 6/27/13           | Area: <b>TAD</b>       |
| <b>PDHL7T</b> | Legal: 014S 029E 01 K   |                    | Out Date:                     |                        |
| # 454         | Owner: BLM              |                    | Admin: NOD-Fairbanks District |                        |
|               | Name: <b>Titna</b>      |                    | Cause: Lightning              |                        |

Last observed 7/2. The fire remains in monitor status.

Daily Report From: 07/03

0.0 Acre Change Since 07/02

|                |                           |                    |                       |                        |
|----------------|---------------------------|--------------------|-----------------------|------------------------|
| <b>HL7M</b>    | Lat: <b>63:26:27.5</b>    | Status: <b>U/U</b> | Acres: <b>4,350.0</b> | Option: <b>Limited</b> |
| <b>GAD-451</b> | Lon: <b>157:48:17.3</b>   |                    | Start Date: 6/27/13   | Area: <b>GAD</b>       |
| <b>PDHL7M</b>  | Legal: 24S 5E 1 K         |                    | Out Date:             |                        |
| # 451          | Owner: FWS                |                    | Admin: INR-Innokoko   |                        |
|                | Name: <b>Hammer Creek</b> |                    | Cause: Lightning      |                        |

Fire not flown today.

## Unstaffed - AFS

Daily Report From: 07/03

0.0 Acre Change Since 07/02

|                |                           |                    |                               |                        |
|----------------|---------------------------|--------------------|-------------------------------|------------------------|
| <b>HL6V</b>    | Lat: <b>64:22:33.4</b>    | Status: <b>U/U</b> | Acres: <b>500.0</b>           | Option: <b>Limited</b> |
| <b>GAD-439</b> | Lon: <b>157:08:22.0</b>   |                    | Start Date: 6/27/13           | Area: <b>GAD</b>       |
| <b>PDHL6V</b>  | Legal: 13S 9E 17 K        |                    | Out Date:                     |                        |
| #439           | Owner: BLM                |                    | Admin: AND-Anchorage District |                        |
|                | Name: <b>Branch Creek</b> |                    | Cause: Lightning              |                        |

Fire not flown today.

Daily Report From: 07/03

0.0 Acre Change Since 07/02

|                |                              |                    |                     |                        |
|----------------|------------------------------|--------------------|---------------------|------------------------|
| <b>HL50</b>    | Lat: <b>63:36:06.6</b>       | Status: <b>U/U</b> | Acres: <b>700.0</b> | Option: <b>Limited</b> |
| <b>GAD-432</b> | Lon: <b>156:29:07.8</b>      |                    | Start Date: 6/26/13 | Area: <b>GAD</b>       |
| <b>PDHL50</b>  | Legal: 22S 12E 12 K          |                    | Out Date:           |                        |
| #432           | Owner: FWS                   |                    | Admin: INR-Innokko  |                        |
|                | Name: <b>Four Mile Creek</b> |                    | Cause: Lightning    |                        |

Fire not flown today.

Daily Report From: 07/03

0.0 Acre Change Since 07/02

|             |                            |                    |                     |                        |
|-------------|----------------------------|--------------------|---------------------|------------------------|
| <b>HL5W</b> | Lat: <b>63:39:54.6</b>     | Status: <b>U/U</b> | Acres: <b>0.1</b>   | Option: <b>LIMITED</b> |
|             | Lon: <b>150:04:42.6</b>    |                    | Start Date: 6/26/13 | Area: <b>TAD</b>       |
|             | Legal: 014S 013W 33 F      |                    | Out Date:           |                        |
| #431        | Owner: NPS                 |                    | Admin: DEP-Denali   |                        |
|             | Name: <b>Wyoming Hills</b> |                    | Cause: Lightning    |                        |

Last observed 7/1. No smokes visible. Fire remains in monitor status.

Daily Report From: 07/03

0.0 Acre Change Since 07/02

|             |                           |                    |                     |                        |
|-------------|---------------------------|--------------------|---------------------|------------------------|
| <b>HL5X</b> | Lat: <b>63:49:00.0</b>    | Status: <b>U/U</b> | Acres: <b>881.0</b> | Option: <b>LIMITED</b> |
|             | Lon: <b>150:11:00.0</b>   |                    | Start Date: 6/26/13 | Area: <b>TAD</b>       |
|             | Legal: 013S 014W 01 F     |                    | Out Date:           |                        |
| #430        | Owner: NPS                |                    | Admin: DEP-Denali   |                        |
|             | Name: <b>Wigand Creek</b> |                    | Cause: Lightning    |                        |

Fire remains in monitor status. Last observed 7/2.

Daily Report From: 07/03

0.0 Acre Change Since 07/02

|                |                                  |                    |                              |                         |
|----------------|----------------------------------|--------------------|------------------------------|-------------------------|
| <b>HL38</b>    | Lat: <b>64:37:52.2</b>           | Status: <b>U/U</b> | Acres: <b>3.0</b>            | Option: <b>Modified</b> |
| <b>GAD-405</b> | Lon: <b>160:23:26.4</b>          |                    | Start Date: 6/25/13          | Area: <b>GAD</b>        |
| <b>PDHL38</b>  | Legal: 10S 9w 12 K               |                    | Out Date:                    |                         |
| #405           | Owner: BLM                       |                    | Admin: NOD-Northern District |                         |
|                | Name: <b>Shaktoolik River #2</b> |                    | Cause: Lightning             |                         |

Fire not flown today.

## Unstaffed - AFS

Daily Report From: 07/03

0.0 Acre Change Since 07/02

|                |                                 |                    |                              |                         |
|----------------|---------------------------------|--------------------|------------------------------|-------------------------|
| <b>HL36</b>    | Lat: <b>64:35:00.0</b>          | Status: <b>U/U</b> | Acres: <b>15.0</b>           | Option: <b>Modified</b> |
| <b>GAD-403</b> | Lon: <b>160:34:03.0</b>         |                    | Start Date: 6/25/13          | Area: <b>GAD</b>        |
| <b>PDHL36</b>  | Legal: 10S 10W 36               |                    | Out Date:                    |                         |
| # 403          | Owner: BLM                      |                    | Admin: NOD-Northern District |                         |
|                | Name: <b>Christmas Mountain</b> |                    | Cause: Lightning             |                         |

Fire not flown today.

Daily Report From: 07/03

0.0 Acre Change Since 07/02

|                |                          |                    |                                   |                        |
|----------------|--------------------------|--------------------|-----------------------------------|------------------------|
| <b>HL33</b>    | Lat: <b>64:35:00.0</b>   | Status: <b>U/U</b> | Acres: <b>1.7</b>                 | Option: <b>Limited</b> |
| <b>GAD-399</b> | Lon: <b>156:50:00.0</b>  |                    | Start Date: 6/25/13               | Area: <b>GAD</b>       |
| <b>PDHL33</b>  | Legal: 010S 010E 34 K    |                    | Out Date:                         |                        |
| # 399          | Owner: NCA               |                    | Admin: Doyon Regional Corporation |                        |
|                | Name: <b>Kala Slough</b> |                    | Cause: Lightning                  |                        |

Fire not flown today.

Daily Report From: 07/03

0.0 Acre Change Since 07/02

|             |                            |                    |                       |                        |
|-------------|----------------------------|--------------------|-----------------------|------------------------|
| <b>HL3W</b> | Lat: <b>63:59:00.0</b>     | Status: <b>U/U</b> | Acres: <b>8,445.3</b> | Option: <b>LIMITED</b> |
|             | Lon: <b>150:37:00.0</b>    |                    | Start Date: 6/25/13   | Area: <b>TAD</b>       |
|             | Legal: 011S 016W 01 F      |                    | Out Date:             |                        |
| # 394       | Owner: NPS                 |                    | Admin: DEP-Denali     |                        |
|             | Name: <b>Sandless Lake</b> |                    | Cause: Lightning      |                        |

The fire was last observed on 6/30. It remains in monitor status.

Daily Report From: 07/03

0.0 Acre Change Since 07/02

|                |                           |                    |                     |                        |
|----------------|---------------------------|--------------------|---------------------|------------------------|
| <b>HL3M</b>    | Lat: <b>65:46:16.7</b>    | Status: <b>U/U</b> | Acres: <b>920.0</b> | Option: <b>Limited</b> |
| <b>GAD-389</b> | Lon: <b>155:12:39.8</b>   |                    | Start Date: 6/25/13 | Area: <b>GAD</b>       |
| <b>PDHL3M</b>  | Legal: 004N 018E 06 K     |                    | Out Date:           |                        |
| # 389          | Owner: FWS                |                    | Admin: KUR-Koyukuk  |                        |
|                | Name: <b>Nayuka River</b> |                    | Cause: Lightning    |                        |

Fire not flown today.

Daily Report From: 07/03

0.0 Acre Change Since 07/02

|             |                          |                    |                     |                     |
|-------------|--------------------------|--------------------|---------------------|---------------------|
| <b>HL1C</b> | Lat: <b>66:11:30.0</b>   | Status: <b>U/C</b> | Acres: <b>3.0</b>   | Option: <b>FULL</b> |
|             | Lon: <b>145:43:55.0</b>  |                    | Start Date: 6/24/13 | Area: <b>UYD</b>    |
|             | Legal: 016N 010E 19 F    |                    | Out Date:           |                     |
| # 378       | Owner: NCA               |                    | Admin: BirchCreek   |                     |
|             | Name: <b>Three Lakes</b> |                    | Cause: Lightning    |                     |

No smokes as of 6/30 This fire remains in monitor status.

## Unstaffed - AFS

Daily Report From: 07/03

**0.0 Acre Change Since 07/02**

|               |                         |                    |                        |                        |
|---------------|-------------------------|--------------------|------------------------|------------------------|
| <b>HL1B</b>   | Lat: <b>64:36:57.6</b>  | Status: <b>U/U</b> | Acres: <b>29,748.0</b> | Option: <b>LIMITED</b> |
| <b>332377</b> | Lon: <b>154:10:08.4</b> |                    | Start Date: 6/24/13    | Area: <b>TAD</b>       |
| <b>PDHL1B</b> | Legal: 010S 023E 13 K   |                    | Out Date:              |                        |
| # 377         | Owner: FWS              |                    | Admin: NOR-Nowitna     |                        |
|               | Name: <b>Little Mud</b> |                    | Cause: Lightning       |                        |

The fire was last observed on 6/30 and remains in monitor status.

Daily Report From: 07/03

**0.0 Acre Change Since 07/02**

|               |                             |                    |                               |                        |
|---------------|-----------------------------|--------------------|-------------------------------|------------------------|
| <b>HL07</b>   | Lat: <b>64:05:52.2</b>      | Status: <b>U/U</b> | Acres: <b>5,563.3</b>         | Option: <b>LIMITED</b> |
|               | Lon: <b>151:35:13.8</b>     |                    | Start Date: 6/24/13           | Area: <b>TAD</b>       |
| <b>PDHL07</b> | Legal: 009S 021W 36 F       |                    | Out Date:                     |                        |
| # 376         | Owner: BLM                  |                    | Admin: NOD-Fairbanks District |                        |
|               | Name: <b>Dead Fish Lake</b> |                    | Cause: Lightning              |                        |

Last observed 6/30. The fire will be monitored by the Type 3 team located at Lake Minchumina.

Daily Report From: 07/03

**0.0 Acre Change Since 07/02**

|             |                         |                    |                        |                        |
|-------------|-------------------------|--------------------|------------------------|------------------------|
| <b>HLZ3</b> | Lat: <b>67:02:15.0</b>  | Status: <b>U/U</b> | Acres: <b>12,784.0</b> | Option: <b>LIMITED</b> |
|             | Lon: <b>147:19:59.0</b> |                    | Start Date: 6/23/13    | Area: <b>UYD</b>       |
|             | Legal: 026N 002E 33 F   |                    | Out Date:              |                        |
| # 370       | Owner: FWS              |                    | Admin: YFR-Yukon Flats |                        |
|             | Name: <b>Chandalar</b>  |                    | Cause: Lightning       |                        |

Personnel on N9011N flew this fire on 7/3 and reported 60% activity. Growth is south-southwest.

Daily Report From: 07/03

**0.0 Acre Change Since 07/02**

|                |                         |                    |                              |                        |
|----------------|-------------------------|--------------------|------------------------------|------------------------|
| <b>HLV5</b>    | Lat: <b>65:36:04.8</b>  | Status: <b>U/U</b> | Acres: <b>3,500.0</b>        | Option: <b>Limited</b> |
| <b>GAD-363</b> | Lon: <b>159:38:16.8</b> |                    | Start Date: 6/23/13          | Area: <b>GAD</b>       |
| <b>PDHLV5</b>  | Legal: 2N 5W 11 K       |                    | Out Date:                    |                        |
| # 363          | Owner: BLM              |                    | Admin: NOD-Northern District |                        |
|                | Name: <b>South Fork</b> |                    | Cause: Lightning             |                        |

Fire not flown today.

Daily Report From: 07/03

**0.0 Acre Change Since 07/02**

|               |                           |                    |                        |                        |
|---------------|---------------------------|--------------------|------------------------|------------------------|
| <b>HLT1</b>   | Lat: <b>63:54:29.4</b>    | Status: <b>U/U</b> | Acres: <b>26,266.6</b> | Option: <b>LIMITED</b> |
| <b>332359</b> | Lon: <b>151:22:03.6</b>   |                    | Start Date: 6/22/13    | Area: <b>TAD</b>       |
|               | Legal: 012S 019W 06 F     |                    | Out Date:              |                        |
| # 359         | Owner: NPS                |                    | Admin: DEP-Denali      |                        |
|               | Name: <b>Moving River</b> |                    | Cause: Lightning       |                        |

Last observed 7/2. The fire will continue to be monitored by the Type 3 team located at Lake Minchumina.

## Unstaffed - AFS

Daily Report From: 07/03

0.0 Acre Change Since 07/02

|                |                             |                    |                     |                        |
|----------------|-----------------------------|--------------------|---------------------|------------------------|
| <b>HLQ9</b>    | Lat: <b>64:26:23.6</b>      | Status: <b>U/U</b> | Acres: <b>21.0</b>  | Option: <b>Limited</b> |
| <b>GAD-356</b> | Lon: <b>157:36:33.8</b>     |                    | Start Date: 6/22/13 | Area: <b>GAD</b>       |
|                | Legal: 12S 6E 23 K          |                    | Out Date:           |                        |
| # 356          | Owner: FWS                  |                    | Admin: INR-Innoko   |                        |
|                | Name: <b>Pike Trap Lake</b> |                    | Cause: Lightning    |                        |

Fire not flown today.

Daily Report From: 07/03

0.0 Acre Change Since 07/02

|             |                         |                    |                       |                        |
|-------------|-------------------------|--------------------|-----------------------|------------------------|
| <b>HLM6</b> | Lat: <b>63:44:00.0</b>  | Status: <b>U/U</b> | Acres: <b>1,263.8</b> | Option: <b>LIMITED</b> |
|             | Lon: <b>151:09:00.0</b> |                    | Start Date: 6/21/13   | Area: <b>TAD</b>       |
|             | Legal: 014S 019W 01 F   |                    | Out Date:             |                        |
| # 350       | Owner: NPS              |                    | Admin: DEP-Denali     |                        |
|             | Name: <b>Bear Creek</b> |                    | Cause: Lightning      |                        |

The fire was last observed on 6/30 by 9VS. The fire remains in monitor status.

Daily Report From: 07/03

0.0 Acre Change Since 07/02

|               |                          |                    |                        |                        |
|---------------|--------------------------|--------------------|------------------------|------------------------|
| <b>HLM4</b>   | Lat: <b>66:44:27.0</b>   | Status: <b>U/U</b> | Acres: <b>19,056.4</b> | Option: <b>LIMITED</b> |
| <b>331348</b> | Lon: <b>153:39:00.0</b>  |                    | Start Date: 6/21/13    | Area: <b>TAD</b>       |
|               | Legal: 016N 024E 34 K    |                    | Out Date:              |                        |
| # 348         | Owner: STA               |                    | Admin: L&W             |                        |
|               | Name: <b>Siruk Creek</b> |                    | Cause: Lightning       |                        |

Last observed 6/28. Fire remains in monitor status.

Daily Report From: 07/03

0.0 Acre Change Since 07/02

|             |                            |                    |                        |                        |
|-------------|----------------------------|--------------------|------------------------|------------------------|
| <b>HLL4</b> | Lat: <b>64:15:00.0</b>     | Status: <b>U/U</b> | Acres: <b>47,587.4</b> | Option: <b>LIMITED</b> |
|             | Lon: <b>154:18:00.0</b>    |                    | Start Date: 6/21/13    | Area: <b>TAD</b>       |
|             | Legal: 011S 022E 29 K      |                    | Out Date:              |                        |
| # 342       | Owner: FWS                 |                    | Admin: NOR-Nowitna     |                        |
|             | Name: <b>Sulatna River</b> |                    | Cause: Lightning       |                        |

The fire was last observed on 6/30. The fire remains in monitor status.

Daily Report From: 07/03

4,370.8 Acre Change Since 07/02

|               |                             |                    |                        |                        |
|---------------|-----------------------------|--------------------|------------------------|------------------------|
| <b>HLF5</b>   | Lat: <b>66:48:31.8</b>      | Status: <b>U/U</b> | Acres: <b>53,391.0</b> | Option: <b>LIMITED</b> |
| <b>332332</b> | Lon: <b>150:56:46.8</b>     |                    | Start Date: 6/20/13    | Area: <b>TAD</b>       |
|               | Legal: 023N 016W 23 F       |                    | Out Date:              |                        |
| # 332         | Owner: BLM                  |                    | Admin: NOD             |                        |
|               | Name: <b>Prospect Creek</b> |                    | Cause: Lightning       |                        |

Last observed 7/3. Fire in monitor status.

## Unstaffed - AFS

Daily Report From: 07/03

0.0 Acre Change Since 07/02

|               |                           |                    |                       |                        |
|---------------|---------------------------|--------------------|-----------------------|------------------------|
| <b>HLE6</b>   | Lat: <b>67:12:33.0</b>    | Status: <b>U/U</b> | Acres: <b>2,432.0</b> | Option: <b>LIMITED</b> |
| <b>331328</b> | Lon: <b>151:47:03.6</b>   |                    | Start Date: 6/20/13   | Area: <b>TAD</b>       |
| <b>PDHEL6</b> | Legal: 028N 019W 32 F     |                    | Out Date:             |                        |
| # 328         | Owner: STA                |                    | Admin: L&W            |                        |
|               | Name: <b>Timber Creek</b> |                    | Cause: Lightning      |                        |

The fire was last observed on 6/30. The fire remains in monitor status.

Daily Report From: 07/03

0.0 Acre Change Since 07/02

|               |                           |                    |                     |                     |
|---------------|---------------------------|--------------------|---------------------|---------------------|
| <b>HLE7</b>   | Lat: <b>67:22:57.0</b>    | Status: <b>U/C</b> | Acres: <b>700.8</b> | Option: <b>FULL</b> |
| <b>332326</b> | Lon: <b>145:39:14.4</b>   |                    | Start Date: 6/20/13 | Area: <b>UYD</b>    |
|               | Legal: 030N 009E 36 F     |                    | Out Date:           |                     |
| # 326         | Owner: NCA                |                    | Admin: Venetie      |                     |
|               | Name: <b>Marten Creek</b> |                    | Cause: Lightning    |                     |

This fire was last observed on 6/26 and remains in monitor status.

Daily Report From: 07/03

0.0 Acre Change Since 07/02

|             |                             |                    |                     |                        |
|-------------|-----------------------------|--------------------|---------------------|------------------------|
| <b>HLE1</b> | Lat: <b>66:23:14.0</b>      | Status: <b>U/U</b> | Acres: <b>0.1</b>   | Option: <b>LIMITED</b> |
|             | Lon: <b>151:00:01.0</b>     |                    | Start Date: 6/20/13 | Area: <b>TAD</b>       |
|             | Legal: 018N 016W 16 F       |                    | Out Date:           |                        |
| # 321       | Owner: BLM                  |                    | Admin: NOD          |                        |
|             | Name: <b>Kanuti River 2</b> |                    | Cause: Lightning    |                        |

Last observed 6/29. The fire remains in monitor status.

Daily Report From: 07/03

0.0 Acre Change Since 07/02

|             |                             |                    |                       |                        |
|-------------|-----------------------------|--------------------|-----------------------|------------------------|
| <b>HLD7</b> | Lat: <b>66:20:46.8</b>      | Status: <b>U/U</b> | Acres: <b>1,033.0</b> | Option: <b>LIMITED</b> |
|             | Lon: <b>150:57:04.8</b>     |                    | Start Date: 6/20/13   | Area: <b>TAD</b>       |
|             | Legal: 018N 016W 34 F       |                    | Out Date:             |                        |
| # 319       | Owner: BLM                  |                    | Admin: NOD            |                        |
|             | Name: <b>Kanuti River 1</b> |                    | Cause: Lightning      |                        |

Last observed 6/29. The fire remains in monitor status.

Daily Report From: 07/03

0.0 Acre Change Since 07/02

|                |                            |                    |                              |                        |
|----------------|----------------------------|--------------------|------------------------------|------------------------|
| <b>HLE0</b>    | Lat: <b>69:03:00.0</b>     | Status: <b>U/U</b> | Acres: <b>750.0</b>          | Option: <b>Limited</b> |
| <b>GAD-318</b> | Lon: <b>156:09:00.0</b>    |                    | Start Date: 6/20/13          | Area: <b>GAD</b>       |
|                | Legal: 4S 18W 35           |                    | Out Date:                    |                        |
| # 318          | Owner: BLM                 |                    | Admin: NOD-Northern District |                        |
|                | Name: <b>Awuna River 1</b> |                    | Cause: Lightning             |                        |

Fire not flown today.

## Unstaffed - AFS

Daily Report From: 07/03

**0.0 Acre Change Since 07/02**

**HLD5** Lat: **66:04:58.0** Status: **U/U** Acres: **5,063.0** Option: **LIMITED**  
 Lon: **150:49:08.0** Start Date: 6/20/13 Area: **TAD**  
 Legal: 015N 015W 31 F Out Date:  
 # 315 Owner: BLM Admin: NOD  
 Name: **Ray River 2** Cause: Lightning

Last observed 6/29. Fire is in monitor status

Daily Report From: 07/03

**0.0 Acre Change Since 07/02**

**HLD3** Lat: **69:02:45.0** Status: **U/U** Acres: **300.0** Option: **Limited**  
**GAD-311** Lon: **161:33:49.0** Start Date: 6/20/13 Area: **GAD**  
 Legal: 5S 41W 2 Out Date:  
 # 311 Owner: BLM Admin: NOD-Northern District  
 Name: **Archimedes** Cause: Lightning

Fire not flown today.

Daily Report From: 07/03

**5,296.5 Acre Change Since 07/02**

**HLD1** Lat: **65:23:52.0** Status: **U/U** Acres: **10,238.0** Option: **LIMITED**  
 Lon: **141:32:20.0** Start Date: 6/20/13 Area: **UYD**  
 Legal: 007N 030E 27 F Out Date:  
 # 310 Owner: NCA Admin: Doyon  
 Name: **Nation River** Cause: Lightning

This fire was last monitored on 7/02. Fire increase due to mapping.

Daily Report From: 07/03

**0.0 Acre Change Since 07/02**

**HLD0** Lat: **69:04:00.0** Status: **U/U** Acres: **300.0** Option: **Limited**  
**GAD-309** Lon: **156:22:00.0** Start Date: 6/20/13 Area: **GAD**  
 Legal: 4S 19W 25 Out Date:  
 # 309 Owner: BLM Admin: NOD-Northern District  
 Name: **Colville** Cause: Human

Fire not flown today.

Daily Report From: 07/03

**0.0 Acre Change Since 07/02**

**HLC9** Lat: **65:50:00.0** Status: **U/U** Acres: **3,776.0** Option: **LIMITED**  
 Lon: **150:50:00.0** Start Date: 6/20/13 Area: **TAD**  
 Legal: 012N 016W 26 F Out Date:  
 # 308 Owner: STA Admin: L&W  
 Name: **Big Salt** Cause: Lightning

Last observed 6/29. The fire remains in monitor status.

## Unstaffed - AFS

Daily Report From: 07/03

0.0 Acre Change Since 07/02

|                |                         |                    |                               |                         |
|----------------|-------------------------|--------------------|-------------------------------|-------------------------|
| <b>HLC1</b>    | Lat: <b>63:41:48.0</b>  | Status: <b>U/U</b> | Acres: <b>16,793.5</b>        | Option: <b>Modified</b> |
| <b>GAD-303</b> | Lon: <b>159:35:18.0</b> |                    | Start Date: 6/20/13           | Area: <b>GAD</b>        |
|                | Legal: 21S 5W 2 K       |                    | Out Date:                     |                         |
| # 303          | Owner: BLM              |                    | Admin: AND-Anchorage District |                         |
|                | Name: <b>Bear Creek</b> |                    | Cause: Lightning              |                         |

Fire not flown today.

Daily Report From: 07/03

0.0 Acre Change Since 07/02

|               |                           |                    |                     |                     |
|---------------|---------------------------|--------------------|---------------------|---------------------|
| <b>HLC0</b>   | Lat: <b>67:27:00.0</b>    | Status: <b>U/C</b> | Acres: <b>107.2</b> | Option: <b>FULL</b> |
|               | Lon: <b>145:32:00.0</b>   |                    | Start Date: 6/20/13 | Area: <b>UYD</b>    |
| <b>PDHLC0</b> | Legal: 030N 010E 04 F     |                    | Out Date:           |                     |
| # 302         | Owner: NCA                |                    | Admin: Venetie      |                     |
|               | Name: <b>Timber Creek</b> |                    | Cause: Lightning    |                     |

Fire was last monitored on 6/28 and will remain in monitor status.

Daily Report From: 07/03

0.0 Acre Change Since 07/02

|               |                          |                    |                     |                     |
|---------------|--------------------------|--------------------|---------------------|---------------------|
| <b>HLB6</b>   | Lat: <b>67:28:07.0</b>   | Status: <b>U/C</b> | Acres: <b>50.0</b>  | Option: <b>FULL</b> |
| <b>332299</b> | Lon: <b>146:11:54.0</b>  |                    | Start Date: 6/20/13 | Area: <b>UYD</b>    |
| <b>PDHLB6</b> | Legal: 031N 007E 33 F    |                    | Out Date:           |                     |
| # 299         | Owner: NCA               |                    | Admin: Venetie      |                     |
|               | Name: <b>Otter Creek</b> |                    | Cause: Lightning    |                     |

This fire was last monitored on 6/23 and remains in monitor status.

Daily Report From: 07/03

0.0 Acre Change Since 07/02

|                |                          |                    |                               |                     |
|----------------|--------------------------|--------------------|-------------------------------|---------------------|
| <b>HLA0</b>    | Lat: <b>63:55:48.6</b>   | Status: <b>U/C</b> | Acres: <b>73.0</b>            | Option: <b>Full</b> |
| <b>GAD-294</b> | Lon: <b>160:04:48.0</b>  |                    | Start Date: 6/20/13           | Area: <b>GAD</b>    |
| <b>PDHLA0</b>  | Legal: 18 S 7 W 20 K     |                    | Out Date:                     |                     |
| # 294          | Owner: BLM               |                    | Admin: AND-Anchorage District |                     |
|                | Name: <b>Stove Creek</b> |                    | Cause: Lightning              |                     |

Fire not flown today.

Daily Report From: 07/03

0.0 Acre Change Since 07/02

|                |                               |                    |                               |                         |
|----------------|-------------------------------|--------------------|-------------------------------|-------------------------|
| <b>HK9W</b>    | Lat: <b>64:07:16.8</b>        | Status: <b>U/U</b> | Acres: <b>5,439.0</b>         | Option: <b>Modified</b> |
| <b>GAD-292</b> | Lon: <b>160:17:52.8</b>       |                    | Start Date: 6/20/13           | Area: <b>GAD</b>        |
| <b>PDHK9W</b>  | Legal: 13S 11W 12             |                    | Out Date:                     |                         |
| # 292          | Owner: BLM                    |                    | Admin: AND-Anchorage District |                         |
|                | Name: <b>Shaktoolik River</b> |                    | Cause: Lightning              |                         |

Fire not flown today.



## Unstaffed - AFS

Daily Report From: 07/03

0.0 Acre Change Since 07/02

|             |                         |                    |                    |                        |
|-------------|-------------------------|--------------------|--------------------|------------------------|
| <b>HJL6</b> | Lat: <b>63:59:54.6</b>  | Status: <b>U/U</b> | Acres: <b>0.1</b>  | Option: <b>LIMITED</b> |
|             | Lon: <b>146:24:32.0</b> |                    | Start Date: 6/2/13 | Area: <b>MID</b>       |
|             | Legal: 010S 007E 32 F   |                    | Out Date:          |                        |
| # 172       | Owner: MIL              |                    | Admin: ARMY        |                        |
|             | Name: <b>Oklahoma 1</b> |                    | Cause: Human       |                        |

The fire was last observed on 6/18 and remains in monitor status.

Daily Report From: 07/03

0.0 Acre Change Since 07/02

|             |                             |                    |                     |                        |
|-------------|-----------------------------|--------------------|---------------------|------------------------|
| <b>HJE0</b> | Lat: <b>64:42:48.6</b>      | Status: <b>U/U</b> | Acres: <b>251.6</b> | Option: <b>LIMITED</b> |
|             | Lon: <b>146:26:20.4</b>     |                    | Start Date: 6/1/13  | Area: <b>MID</b>       |
|             | Legal: 002S 006E 25 F       |                    | Out Date:           |                        |
| # 150       | Owner: MIL                  |                    | Admin: ARMY         |                        |
|             | Name: <b>Stuart Creek 1</b> |                    | Cause: Human        |                        |

The fire was last observed on 6/16. The fire remains in monitor status.

Daily Report From: 07/03

0.0 Acre Change Since 07/02

|             |                          |                    |                     |                        |
|-------------|--------------------------|--------------------|---------------------|------------------------|
| <b>HH8N</b> | Lat: <b>63:53:47.9</b>   | Status: <b>U/U</b> | Acres: <b>803.0</b> | Option: <b>LIMITED</b> |
|             | Lon: <b>145:58:20.4</b>  |                    | Start Date: 5/30/13 | Area: <b>MID</b>       |
|             | Legal: 012S 009E 03 F    |                    | Out Date:           |                        |
| # 117       | Owner: MIL               |                    | Admin: ARMY         |                        |
|             | Name: <b>Mississippi</b> |                    | Cause: Human        |                        |



Delta Area Forestry flew and mapped fire today. No other information provided. Will remain in monitor status.

Daily Report From: 07/03

0.0 Acre Change Since 07/02

|             |                                |                    |                     |                         |
|-------------|--------------------------------|--------------------|---------------------|-------------------------|
| <b>HC33</b> | Lat: <b>65:01:37.7</b>         | Status: <b>U/U</b> | Acres: <b>26.8</b>  | Option: <b>MODIFIED</b> |
|             | Lon: <b>141:14:57.3</b>        |                    | Start Date: 3/14/13 | Area: <b>UYD</b>        |
|             | Legal: 002N 032E 04 F          |                    | Out Date:           |                         |
| # 002       | Owner: NCA                     |                    | Admin: Doyon        |                         |
|             | Name: <b>Windfall Mountain</b> |                    | Cause: Lightning    |                         |

The fire was last observed on 6/30. The fire remains in monitor status.

## Unstaffed - DOF

Daily Report From: 07/03

**0.0 Acre Change Since 07/02**

|               |                          |                    |                               |                        |
|---------------|--------------------------|--------------------|-------------------------------|------------------------|
|               | Lat: <b>62:15:09.7</b>   | Status: <b>U/U</b> | Acres: <b>0.1</b>             | Option: <b>LIMITED</b> |
| <b>313503</b> | Lon: <b>141:54:53.9</b>  |                    | Start Date: 7/2/13            | Area: <b>TAS</b>       |
|               | Legal: T6N R19E 33 C     |                    | Out Date:                     |                        |
| # 503         | Owner: NPS               |                    | Admin: WSP-Wrangell St. Elias |                        |
|               | Name: <b>Sheep Creek</b> |                    | Cause: Lightning              |                        |

Fire plots in Limited, land owner notified. No action was taken at this time. Fire is in monitor status.

Daily Report From: 07/03

**0.0 Acre Change Since 07/02**

|               |                              |                    |                     |                        |
|---------------|------------------------------|--------------------|---------------------|------------------------|
|               | Lat: <b>62:47:55.8</b>       | Status: <b>U/U</b> | Acres: <b>0.5</b>   | Option: <b>Limited</b> |
| <b>313501</b> | Lon: <b>141:44:39.0</b>      |                    | Start Date: 7/2/13  | Area: <b>TAS</b>       |
|               | Legal: 12N 20E 19 C          |                    | Out Date:           |                        |
| # 501         | Owner: STA                   |                    | Admin: FOR-Forestry |                        |
|               | Name: <b>Stuver Creek #2</b> |                    | Cause: Lightning    |                        |

Fire was not flown. The fire is in monitor status.

Daily Report From: 07/03

**0.0 Acre Change Since 07/02**

|                              |                           |                    |                    |                        |
|------------------------------|---------------------------|--------------------|--------------------|------------------------|
|                              | Lat: <b>62:47:37.0</b>    | Status: <b>U/U</b> | Acres: <b>0.5</b>  | Option: <b>Limited</b> |
| <b>HM6Y</b><br><b>313496</b> | Lon: <b>141:47:00.2</b>   |                    | Start Date: 7/2/13 | Area: <b>TAS</b>       |
|                              | Legal: 12N 19E 26 C       |                    | Out Date:          |                        |
| # 496                        | Owner: FWS                |                    | Admin: TER-Tetlin  |                        |
|                              | Name: <b>Stuver Creek</b> |                    | Cause: Lightning   |                        |

Fire was not flown today. Fire will remain in monitor status.

Daily Report From: 07/03

**0.0 Acre Change Since 07/02**

|               |                         |                    |                     |                        |
|---------------|-------------------------|--------------------|---------------------|------------------------|
|               | Lat: <b>62:43:23.2</b>  | Status: <b>U/U</b> | Acres: <b>0.1</b>   | Option: <b>Limited</b> |
| <b>314481</b> | Lon: <b>146:03:31.0</b> |                    | Start Date: 6/30/13 | Area: <b>CRS</b>       |
|               | Legal: 11N 4W 19 C      |                    | Out Date:           |                        |
| # 481         | Owner: STA              |                    | Admin: FOR-Forestry |                        |
|               | Name: <b>Keg # 2</b>    |                    | Cause: Lightning    |                        |

Fire was not flown today.

Daily Report From: 07/03

**0.0 Acre Change Since 07/02**

|               |                          |                    |                     |                        |
|---------------|--------------------------|--------------------|---------------------|------------------------|
|               | Lat: <b>62:58:55.7</b>   | Status: <b>U/U</b> | Acres: <b>2.0</b>   | Option: <b>Limited</b> |
| <b>314474</b> | Lon: <b>144:41:15.7</b>  |                    | Start Date: 6/29/13 | Area: <b>CRS</b>       |
|               | Legal: 22S 16E 28 F      |                    | Out Date:           |                        |
| # 474         | Owner: STA               |                    | Admin: FOR-Forestry |                        |
|               | Name: <b>Middle Fork</b> |                    | Cause: Lightning    |                        |

Fire was not flown today.

## Unstaffed - DOF

Daily Report From: 07/03

**0.0 Acre Change Since 07/02**

|               |                          |                    |                     |                         |
|---------------|--------------------------|--------------------|---------------------|-------------------------|
| <b>HMA5</b>   | Lat: <b>64:55:09.1</b>   | Status: <b>U/C</b> | Acres: <b>0.5</b>   | Option: <b>Critical</b> |
| <b>311465</b> | Lon: <b>148:09:10.2</b>  |                    | Start Date: 6/28/13 | Area: <b>FAS</b>        |
|               | Legal: 1S 1E 14 F        |                    | Out Date:           |                         |
| #465          | Owner: PRI               |                    | Admin: PRI-Private  |                         |
|               | Name: <b>Murphy Dome</b> |                    | Cause: Human        |                         |

The fire was not checked today and remains in monitor status.

Daily Report From: 07/03

**0.0 Acre Change Since 07/02**

|               |                              |                    |                     |                        |
|---------------|------------------------------|--------------------|---------------------|------------------------|
| <b>313450</b> | Lat: <b>62:30:10.8</b>       | Status: <b>U/U</b> | Acres: <b>1.0</b>   | Option: <b>Limited</b> |
|               | Lon: <b>141:17:06.0</b>      |                    | Start Date: 6/27/13 | Area: <b>TAS</b>       |
|               | Legal: 8N 22E 2 C            |                    | Out Date:           |                        |
| #450          | Owner: FWS                   |                    | Admin: TER-Tetlin   |                        |
|               | Name: <b>Wellesley Cabin</b> |                    | Cause: Lightning    |                        |

Fire was not flown today. Fire will remain in monitor status.

Daily Report From: 07/03

**0.0 Acre Change Since 07/02**

|               |                               |                    |                     |                        |
|---------------|-------------------------------|--------------------|---------------------|------------------------|
| <b>313449</b> | Lat: <b>63:45:57.2</b>        | Status: <b>U/U</b> | Acres: <b>307.0</b> | Option: <b>Limited</b> |
|               | Lon: <b>141:41:43.6</b>       |                    | Start Date: 6/27/13 | Area: <b>TAS</b>       |
|               | Legal: 23 19 10 C             |                    | Out Date:           |                        |
| #449          | Owner: STA                    |                    | Admin: FOR-Forestry |                        |
|               | Name: <b>Big Timber Creek</b> |                    | Cause: Lightning    |                        |

Monitored by Moon Lake Air Attack. West side of the fire was 100% active, burning in black spruce.

Daily Report From: 07/03

**0.0 Acre Change Since 07/02**

|               |                         |                    |                       |                        |
|---------------|-------------------------|--------------------|-----------------------|------------------------|
| <b>314444</b> | Lat: <b>62:41:52.9</b>  | Status: <b>U/U</b> | Acres: <b>1,465.0</b> | Option: <b>LIMITED</b> |
|               | Lon: <b>145:11:06.4</b> |                    | Start Date: 6/27/13   | Area: <b>CRS</b>       |
|               | Legal: 11N 1E 34 C      |                    | Out Date:             |                        |
| #444          | Owner: STA              |                    | Admin: FOR-Forestry   |                        |
|               | Name: <b>Excelsior</b>  |                    | Cause: Lightning      |                        |

The fire was flown today, there were light winds out of the northwest, fire behavior observed was creeping, torching and isolated group torching mostly on the western and southern perimeters. The fire received trace precipitation and will remain in monitor status.

Daily Report From: 07/03

**0.0 Acre Change Since 07/02**

|               |                         |                    |                             |                        |
|---------------|-------------------------|--------------------|-----------------------------|------------------------|
| <b>HL68</b>   | Lat: <b>61:27:18.0</b>  | Status: <b>U/U</b> | Acres: <b>2,900.0</b>       | Option: <b>Limited</b> |
| <b>304443</b> | Lon: <b>156:53:21.0</b> |                    | Start Date: 6/26/13         | Area: <b>SWS</b>       |
| <b>PNHL68</b> | Legal: 16N 42W 19 S     |                    | Out Date:                   |                        |
| #443          | Owner: STA              |                    | Admin: L&W-Lands and Waters |                        |
|               | Name: <b>Hoholitna</b>  |                    | Cause: Lightning            |                        |

All 8 Smoke Jumpers were demobed off the fire and the Red Devil Staging Area was also demobed today. Structure protection equipment has been left in place at five sites adjacent to the fire. The fire will be monitored for behavior and growth, and protection sites will be staffed as necessary.

## Unstaffed - DOF

Daily Report From: 07/03

**393.0 Acre Change Since 07/02**

|               |                            |                    |                       |                        |
|---------------|----------------------------|--------------------|-----------------------|------------------------|
| <b>HL6D</b>   | Lat: <b>60:16:34.2</b>     | Status: <b>U/U</b> | Acres: <b>779.0</b>   | Option: <b>Limited</b> |
| <b>304437</b> | Lon: <b>153:54:56.4</b>    |                    | Start Date: 6/27/13   | Area: <b>SWS</b>       |
|               | Legal:                     |                    | Out Date:             |                        |
| #437          | Owner: NPS                 |                    | Admin: LCP-Lake Clark |                        |
|               | Name: <b>Currant Creek</b> |                    | Cause: Lightning      |                        |

The fire was flown by Lake Clark National Park. Minimal fire behavior was observed, with two small fingers on the northern perimeter with open flames in forest vegetation. Mapping showed an increase of 393 acres. The fire will remain in monitor status.

Daily Report From: 07/03

**0.0 Acre Change Since 07/02**

|               |                          |                    |                     |                     |
|---------------|--------------------------|--------------------|---------------------|---------------------|
| <b>313427</b> | Lat: <b>62:58:27.1</b>   | Status: <b>U/U</b> | Acres: <b>0.4</b>   | Option: <b>Full</b> |
|               | Lon: <b>141:52:27.7</b>  |                    | Start Date: 6/26/13 | Area: <b>TAS</b>    |
|               | Legal: 14N 19E 19 C      |                    | Out Date:           |                     |
| #427          | Owner: STA               |                    | Admin: FOR-Forestry |                     |
|               | Name: <b>Moose Creek</b> |                    | Cause: Lightning    |                     |

Fire was not flown today. Will remain in monitor status.

Daily Report From: 07/03

**0.0 Acre Change Since 07/02**

|               |                         |                    |                     |                        |
|---------------|-------------------------|--------------------|---------------------|------------------------|
| <b>314425</b> | Lat: <b>62:44:16.9</b>  | Status: <b>U/U</b> | Acres: <b>1.0</b>   | Option: <b>Limited</b> |
|               | Lon: <b>146:07:08.4</b> |                    | Start Date: 6/26/13 | Area: <b>CRS</b>       |
|               | Legal: 11N 5W 14 C      |                    | Out Date:           |                        |
| #425          | Owner: STA              |                    | Admin: FOR-Forestry |                        |
|               | Name: <b>Keg Creek</b>  |                    | Cause: Lightning    |                        |

Fire was not flown today.

Daily Report From: 07/03

**0.0 Acre Change Since 07/02**

|               |                         |                    |                     |                        |
|---------------|-------------------------|--------------------|---------------------|------------------------|
| <b>314424</b> | Lat: <b>62:40:00.0</b>  | Status: <b>U/U</b> | Acres: <b>6.0</b>   | Option: <b>Limited</b> |
|               | Lon: <b>146:00:00.0</b> |                    | Start Date: 6/26/13 | Area: <b>CRS</b>       |
|               | Legal: 10N 4W 9 C       |                    | Out Date:           |                        |
| #424          | Owner: STA              |                    | Admin: FOR-Forestry |                        |
|               | Name: <b>Fish Lake</b>  |                    | Cause: Human        |                        |

Fire was not flown today.

Daily Report From: 07/03

**0.0 Acre Change Since 07/02**

|               |                              |                    |                     |                        |
|---------------|------------------------------|--------------------|---------------------|------------------------|
| <b>HL5M</b>   | Lat: <b>62:45:35.9</b>       | Status: <b>U/U</b> | Acres: <b>145.0</b> | Option: <b>Limited</b> |
| <b>314418</b> | Lon: <b>146:39:35.7</b>      |                    | Start Date: 6/26/13 | Area: <b>CRS</b>       |
|               | Legal: 11N 8W 2 C            |                    | Out Date:           |                        |
| #418          | Owner: STA                   |                    | Admin: FOR-Forestry |                        |
|               | Name: <b>North Pork Chop</b> |                    | Cause: Lightning    |                        |

Fire was not flown today.

## Unstaffed - DOF

Daily Report From: 07/03

**0.0 Acre Change Since 07/02**

|               |                              |                    |                     |                     |
|---------------|------------------------------|--------------------|---------------------|---------------------|
| <b>313416</b> | Lat: <b>63:20:11.8</b>       | Status: <b>U/C</b> | Acres: <b>0.1</b>   | Option: <b>Full</b> |
|               | Lon: <b>142:38:54.2</b>      |                    | Start Date: 6/26/13 | Area: <b>TAS</b>    |
| #416          | Legal: 18N 14E 13 C          |                    | Out Date:           |                     |
|               | Owner: NCA                   |                    | Admin: Tetlin       |                     |
|               | Name: <b>Porcupine Creek</b> |                    | Cause: Lightning    |                     |

Fire was not flown. Fire will remain in monitor status.

Daily Report From: 07/03

**-6.0 Acre Change Since 07/02**

|               |                                |                    |                     |                     |
|---------------|--------------------------------|--------------------|---------------------|---------------------|
| <b>HL5F</b>   | Lat: <b>62:39:29.1</b>         | Status: <b>U/C</b> | Acres: <b>25.0</b>  | Option: <b>Full</b> |
| <b>314415</b> | Lon: <b>144:47:37.6</b>        |                    | Start Date: 6/26/13 | Area: <b>CRS</b>    |
| #415          | Legal: 11N 3E 28 C             |                    | Out Date:           |                     |
|               | Owner: NCA                     |                    | Admin: AHTNA        |                     |
|               | Name: <b>Chistochina Trail</b> |                    | Cause: Lightning    |                     |

The fire was demobed at 1700 today and placed in monitor status.

Daily Report From: 07/03

**0.0 Acre Change Since 07/02**

|               |                           |                    |                     |                     |
|---------------|---------------------------|--------------------|---------------------|---------------------|
| <b>HL5E</b>   | Lat: <b>63:18:36.7</b>    | Status: <b>U/U</b> | Acres: <b>1.2</b>   | Option: <b>Full</b> |
| <b>313413</b> | Lon: <b>142:37:46.1</b>   |                    | Start Date: 6/26/13 | Area: <b>TAS</b>    |
| <b>PNHL5E</b> | Legal: 18N 14E 24 C       |                    | Out Date:           |                     |
| #413          | Owner: NCA                |                    | Admin: Tetlin       |                     |
|               | Name: <b>Tanana River</b> |                    | Cause: Lightning    |                     |

Fire was not flown. Will remain in monitor status.

Daily Report From: 07/03

**0.0 Acre Change Since 07/02**

|               |                         |                    |                             |                        |
|---------------|-------------------------|--------------------|-----------------------------|------------------------|
| <b>304409</b> | Lat: <b>63:42:39.0</b>  | Status: <b>U/U</b> | Acres: <b>0.1</b>           | Option: <b>Limited</b> |
|               | Lon: <b>155:27:16.2</b> |                    | Start Date: 6/26/13         | Area: <b>SWS</b>       |
| #409          | Legal: 20S 17E 36 K     |                    | Out Date:                   |                        |
|               | Owner: STA              |                    | Admin: L&W-Lands and Waters |                        |
|               | Name: <b>Susulatna</b>  |                    | Cause: Lightning            |                        |

The fire was not flown, and remains in monitor status.

Daily Report From: 07/03

**0.0 Acre Change Since 07/02**

|               |                         |                    |                               |                        |
|---------------|-------------------------|--------------------|-------------------------------|------------------------|
| <b>314395</b> | Lat: <b>62:50:08.5</b>  | Status: <b>U/U</b> | Acres: <b>4.0</b>             | Option: <b>Limited</b> |
|               | Lon: <b>147:09:13.0</b> |                    | Start Date: 6/25/13           | Area: <b>CRS</b>       |
| #395          | Legal: 32N 12E 26 S     |                    | Out Date:                     |                        |
|               | Owner: BLM              |                    | Admin: GLD-Glenallen District |                        |
|               | Name: <b>Maclaren</b>   |                    | Cause: Lightning              |                        |

Fire was not flown today.

## Unstaffed - DOF

Daily Report From: 07/03

**0.0 Acre Change Since 07/02**

|               |                         |                    |                       |                        |
|---------------|-------------------------|--------------------|-----------------------|------------------------|
| <b>313386</b> | Lat: <b>63:24:17.6</b>  | Status: <b>U/U</b> | Acres: <b>5,007.0</b> | Option: <b>Limited</b> |
|               | Lon: <b>141:31:25.5</b> |                    | Start Date: 6/25/13   | Area: <b>TAS</b>       |
| # 386         | Legal: 19 20 23 C       |                    | Out Date:             |                        |
|               | Owner: STA              |                    | Admin: FOR-Forestry   |                        |
|               | Name: <b>Ladue Fork</b> |                    | Cause: Lightning      |                        |

Monitored by Air Attack. Some smoke visible on southwest portion of the fire.

Daily Report From: 07/03

**0.0 Acre Change Since 07/02**

|               |                         |                    |                                   |                        |
|---------------|-------------------------|--------------------|-----------------------------------|------------------------|
| <b>304379</b> | Lat: <b>63:31:41.0</b>  | Status: <b>U/U</b> | Acres: <b>398.0</b>               | Option: <b>Limited</b> |
|               | Lon: <b>154:21:14.1</b> |                    | Start Date: 6/24/13               | Area: <b>SWS</b>       |
| # 379         | Legal: 023S 023E 01 K   |                    | Out Date:                         |                        |
|               | Owner: NCA              |                    | Admin: Doyon Regional Corporation |                        |
|               | Name: <b>Von Frank</b>  |                    | Cause: Lightning                  |                        |

The fire was not flown, and remains in monitor status.

Daily Report From: 07/03

**0.0 Acre Change Since 07/02**

|               |                         |                    |                             |                        |
|---------------|-------------------------|--------------------|-----------------------------|------------------------|
| <b>311366</b> | Lat: <b>64:02:26.4</b>  | Status: <b>U/U</b> | Acres: <b>5.0</b>           | Option: <b>Limited</b> |
|               | Lon: <b>148:40:37.8</b> |                    | Start Date: 6/23/13         | Area: <b>FAS</b>       |
| # 366         | Legal: 10S 6W 1 F       |                    | Out Date:                   |                        |
|               | Owner: STA              |                    | Admin: L&W-Lands and Waters |                        |
|               | Name: <b>Iron Creek</b> |                    | Cause: Human                |                        |

The fire was flown by 09G and there were no smokes showing. The fire will remain in monitor status.

Daily Report From: 07/03

**0.0 Acre Change Since 07/02**

|               |                          |                    |                       |                        |
|---------------|--------------------------|--------------------|-----------------------|------------------------|
| <b>HLS2</b>   | Lat: <b>63:51:09.6</b>   | Status: <b>U/U</b> | Acres: <b>8,513.0</b> | Option: <b>Limited</b> |
| <b>313357</b> | Lon: <b>143:43:36.0</b>  |                    | Start Date: 6/22/13   | Area: <b>TAS</b>       |
| # 357         | Legal: 24N 9E 20 C       |                    | Out Date:             |                        |
|               | Owner: STA               |                    | Admin: FOR-Forestry   |                        |
|               | Name: <b>Billy Creek</b> |                    | Cause: Lightning      |                        |

Fire was not monitored today due to mechanical issues. Will be flown tomorrow.

Daily Report From: 07/03

**0.0 Acre Change Since 07/02**

|               |                         |                    |                             |                        |
|---------------|-------------------------|--------------------|-----------------------------|------------------------|
| <b>HLM2</b>   | Lat: <b>60:48:22.4</b>  | Status: <b>U/U</b> | Acres: <b>730.0</b>         | Option: <b>Limited</b> |
| <b>304347</b> | Lon: <b>159:39:05.1</b> |                    | Start Date: 6/21/13         | Area: <b>SWS</b>       |
| # 347         | Legal: 9N 59W 25 S      |                    | Out Date:                   |                        |
|               | Owner: STA              |                    | Admin: L&W-Lands and Waters |                        |
|               | Name: <b>Wilhelmina</b> |                    | Cause: Lightning            |                        |

The fire was not flown, and remains in monitor status.

## Unstaffed - DOF

Daily Report From: 07/03

**0.0 Acre Change Since 07/02**

|               |                         |                    |                            |                         |
|---------------|-------------------------|--------------------|----------------------------|-------------------------|
| <b>HLE4</b>   | Lat: <b>64:18:40.6</b>  | Status: <b>U/C</b> | Acres: <b>80.0</b>         | Option: <b>Critical</b> |
| <b>311323</b> | Lon: <b>149:12:45.1</b> |                    | Start Date: 6/20/13        | Area: <b>FAS</b>        |
| <b>PNHLE4</b> | Legal: 7S 8W 18 F       |                    | Out Date:                  |                         |
| # 323         | Owner: MIL              |                    | Admin: USAF-U.S. Air Force |                         |
|               | Name: <b>Clear AFB</b>  |                    | Cause: Lightning           |                         |

The fire was not checked today and remains in monitor status.

Daily Report From: 07/03

**0.0 Acre Change Since 07/02**

|               |                            |                    |                             |                        |
|---------------|----------------------------|--------------------|-----------------------------|------------------------|
|               | Lat: <b>64:00:00.0</b>     | Status: <b>U/U</b> | Acres: <b>5.0</b>           | Option: <b>Limited</b> |
| <b>313300</b> | Lon: <b>141:25:00.0</b>    |                    | Start Date: 6/20/13         | Area: <b>TAS</b>       |
|               | Legal: 25 19E 23 C         |                    | Out Date:                   |                        |
| # 300         | Owner: STA                 |                    | Admin: L&W-Lands and Waters |                        |
|               | Name: <b>Dennison Fork</b> |                    | Cause: Lightning            |                        |

Moon Lake Air Attack was unable to find this fire.

Daily Report From: 07/03

**0.0 Acre Change Since 07/02**

|               |                         |                    |                             |                        |
|---------------|-------------------------|--------------------|-----------------------------|------------------------|
|               | Lat: <b>60:02:40.2</b>  | Status: <b>U/U</b> | Acres: <b>2,447.0</b>       | Option: <b>Limited</b> |
| <b>304279</b> | Lon: <b>155:34:27.4</b> |                    | Start Date: 6/19/13         | Area: <b>SWS</b>       |
|               | Legal: 03S 37W 36 S     |                    | Out Date:                   |                        |
| # 279         | Owner: STA              |                    | Admin: L&W-Lands and Waters |                        |
|               | Name: <b>Chulitna</b>   |                    | Cause: Lightning            |                        |

The fire was not flown, and remains in monitor status.

Daily Report From: 07/03

**0.0 Acre Change Since 07/02**

|               |                            |                    |                             |                        |
|---------------|----------------------------|--------------------|-----------------------------|------------------------|
|               | Lat: <b>60:09:51.7</b>     | Status: <b>U/U</b> | Acres: <b>12,853.0</b>      | Option: <b>Limited</b> |
| <b>304278</b> | Lon: <b>155:30:10.7</b>    |                    | Start Date: 6/19/13         | Area: <b>SWS</b>       |
|               | Legal: 36N 36W 22 S        |                    | Out Date:                   |                        |
| # 278         | Owner: STA                 |                    | Admin: L&W-Lands and Waters |                        |
|               | Name: <b>Nikubuma Lake</b> |                    | Cause: Lightning            |                        |

The fire was not flown, and remains in monitor status.

Daily Report From: 07/03

**0.0 Acre Change Since 07/02**

|               |                            |                    |                        |                        |
|---------------|----------------------------|--------------------|------------------------|------------------------|
|               | Lat: <b>61:02:32.4</b>     | Status: <b>U/U</b> | Acres: <b>19,080.0</b> | Option: <b>Limited</b> |
| <b>HK6Z</b>   | Lon: <b>154:11:20.4</b>    |                    | Start Date: 6/18/13    | Area: <b>SWS</b>       |
| <b>304275</b> | Legal: 11N 28W 23 S        |                    | Out Date:              |                        |
| <b>PNHK6Z</b> | Owner: NPS                 |                    | Admin: LCP-Lake Clark  |                        |
| # 275         | Name: <b>Kristin Creek</b> |                    | Cause: Lightning       |                        |

The fire was flown by Lake Clark National Park. No heat or smoke was observed. The fire will remain in monitor status.

## Unstaffed - DOF

Daily Report From: 07/03

0.0 Acre Change Since 07/02

|               |                          |                    |                             |                     |
|---------------|--------------------------|--------------------|-----------------------------|---------------------|
| <b>HK58</b>   | Lat: <b>63:52:07.2</b>   | Status: <b>U/C</b> | Acres: <b>40.0</b>          | Option: <b>Full</b> |
| <b>311271</b> | Lon: <b>148:44:48.0</b>  |                    | Start Date: 6/18/13         | Area: <b>FAS</b>    |
| <b>PNHK58</b> | Legal: 12S 6W 16 F       |                    | Out Date:                   |                     |
| # 271         | Owner: STA               |                    | Admin: L&W-Lands and Waters |                     |
|               | Name: <b>Moody Creek</b> |                    | Cause: Human                |                     |

The fire was flown by 09G and no smokes were visible. The fire will remain in monitor status.

Daily Report From: 07/03

0.0 Acre Change Since 07/02

|               |                         |                    |                     |                         |
|---------------|-------------------------|--------------------|---------------------|-------------------------|
| <b>HK42</b>   | Lat: <b>64:52:27.9</b>  | Status: <b>U/C</b> | Acres: <b>120.0</b> | Option: <b>Critical</b> |
| <b>311258</b> | Lon: <b>147:05:55.5</b> |                    | Start Date: 6/17/13 | Area: <b>FAS</b>        |
| <b>PNHK42</b> | Legal: 1N 3E 27 F       |                    | Out Date:           |                         |
| # 258         | Owner: PRI              |                    | Admin: PRI-Private  |                         |
|               | Name: <b>Kanuti</b>     |                    | Cause: Human        |                         |

The fire was not checked today and remains in monitor status.

Daily Report From: 07/03

0.0 Acre Change Since 07/02

|               |                          |                    |                             |                        |
|---------------|--------------------------|--------------------|-----------------------------|------------------------|
| <b>311256</b> | Lat: <b>64:00:31.2</b>   | Status: <b>U/U</b> | Acres: <b>2.0</b>           | Option: <b>LIMITED</b> |
|               | Lon: <b>148:45:22.2</b>  |                    | Start Date: 6/17/13         | Area: <b>FAS</b>       |
|               | Legal: 10S 06W 33 F      |                    | Out Date:                   |                        |
| # 256         | Owner: STA               |                    | Admin: L&W-Lands and Waters |                        |
|               | Name: <b>Elsie Creek</b> |                    | Cause: Human                |                        |

The fire was flown by 09G, the fire had some interior smokes. The fire will remain in monitor status.

Daily Report From: 07/03

0.0 Acre Change Since 07/02

|               |                               |                    |                             |                        |
|---------------|-------------------------------|--------------------|-----------------------------|------------------------|
| <b>HMX5</b>   | Lat: <b>64:01:33.0</b>        | Status: <b>U/U</b> | Acres: <b>216.0</b>         | Option: <b>Limited</b> |
| <b>311255</b> | Lon: <b>148:39:36.6</b>       |                    | Start Date: 6/17/13         | Area: <b>FAS</b>       |
| <b>PNHMX5</b> | Legal: 10S 6W 26 F            |                    | Out Date:                   |                        |
| # 255         | Owner: STA                    |                    | Admin: L&W-Lands and Waters |                        |
|               | Name: <b>California Creek</b> |                    | Cause: Human                |                        |

The fire was flown by 09G, no growth but showing some interior smokes.

Daily Report From: 07/03

0.0 Acre Change Since 07/02

|               |                              |                    |                             |                        |
|---------------|------------------------------|--------------------|-----------------------------|------------------------|
| <b>311247</b> | Lat: <b>64:01:01.8</b>       | Status: <b>U/U</b> | Acres: <b>200.0</b>         | Option: <b>Limited</b> |
|               | Lon: <b>148:41:46.8</b>      |                    | Start Date: 6/16/13         | Area: <b>FAS</b>       |
|               | Legal: 10S 6W 27 F           |                    | Out Date:                   |                        |
| # 247         | Owner: STA                   |                    | Admin: L&W-Lands and Waters |                        |
|               | Name: <b>Tatlanika Creek</b> |                    | Cause: Human                |                        |

The fire was flown by 09G, no smoke was visible. The fire will remain in monitor status.



## Unstaffed - DOF

**Daily Report From: 07/02****0.0 Acre Change Since 07/01**

|               |                            |                    |                        |                        |
|---------------|----------------------------|--------------------|------------------------|------------------------|
| <b>HJD1</b>   | Lat: <b>62:30:37.2</b>     | Status: <b>U/U</b> | Acres: <b>45,951.0</b> | Option: <b>LIMITED</b> |
| <b>313145</b> | Lon: <b>141:24:50.4</b>    |                    | Start Date: 5/31/13    | Area: <b>TAS</b>       |
| <b>PDHJD1</b> | Legal: 8N 22E 6 C          |                    | Out Date:              |                        |
| # 145         | Owner: FWS                 |                    | Admin: TER-Tetlin      |                        |
|               | Name: <b>Chisana River</b> |                    | Cause: Lightning       |                        |

Fire was not flown or checked and shall remain in monitor status.

## Daily Report From: 07/03

**0.0 Acre Change Since 07/02**

|               |                         |                    |                               |                        |
|---------------|-------------------------|--------------------|-------------------------------|------------------------|
| <b>HJC8</b>   | Lat: <b>61:27:19.8</b>  | Status: <b>U/U</b> | Acres: <b>201,809.0</b>       | Option: <b>Limited</b> |
| <b>304144</b> | Lon: <b>155:41:26.4</b> |                    | Start Date: 5/31/13           | Area: <b>SWS</b>       |
| <b>PNHJC8</b> | Legal: 16N 36W 23 S     |                    | Out Date:                     |                        |
| # 144         | Owner: BLM              |                    | Admin: AND-Anchorage District |                        |
|               | Name: <b>Lime Hills</b> |                    | Cause: Lightning              |                        |

Backhaul of supplies and equipment was completed and personnel staged in Lime Village were demobed to McGrath. The fire is now unstaffed and is in monitor status. Structure protection equipment was left in place at one home site as well as the hose lay behind Lime Village in case of further threat should drying conditions prevail. The fire will be monitored for behavior and growth, and sites will be protected should the need arise.

## Daily Report From: 07/03

**0.0 Acre Change Since 07/02**

|               |                          |                    |                             |                        |
|---------------|--------------------------|--------------------|-----------------------------|------------------------|
| <b>HK6V</b>   | Lat: <b>62:32:09.6</b>   | Status: <b>U/U</b> | Acres: <b>160,355.0</b>     | Option: <b>Limited</b> |
| <b>304140</b> | Lon: <b>156:46:40.8</b>  |                    | Start Date: 5/31/13         | Area: <b>SWS</b>       |
| <b>PNHK6V</b> | Legal: 28N 41W 13 S      |                    | Out Date:                   |                        |
| # 140         | Owner: STA               |                    | Admin: L&W-Lands and Waters |                        |
|               | Name: <b>Moore Creek</b> |                    | Cause: Lightning            |                        |

The fire was not flown and remains in monitor status.

## Daily Report From: 07/03

**0.0 Acre Change Since 07/02**

|               |                           |                    |                                   |                     |
|---------------|---------------------------|--------------------|-----------------------------------|---------------------|
| <b>HJA8</b>   | Lat: <b>63:10:29.0</b>    | Status: <b>U/C</b> | Acres: <b>2,256.0</b>             | Option: <b>Full</b> |
| <b>313137</b> | Lon: <b>141:57:41.0</b>   |                    | Start Date: 5/31/13               | Area: <b>TAS</b>    |
| <b>PNHJA8</b> | Legal: 15 19 14 C         |                    | Out Date:                         |                     |
| # 137         | Owner: NCA                |                    | Admin: Doyon Regional Corporation |                     |
|               | Name: <b>Bitter Creek</b> |                    | Cause: Lightning                  |                     |

Fire was not flown today. Will remain in monitor status.

## Daily Report From: 07/03

**0.0 Acre Change Since 07/02**

|               |                           |                    |                     |                     |
|---------------|---------------------------|--------------------|---------------------|---------------------|
| <b>HH5F</b>   | Lat: <b>63:55:17.8</b>    | Status: <b>U/C</b> | Acres: <b>239.0</b> | Option: <b>FULL</b> |
| <b>311088</b> | Lon: <b>148:51:41.7</b>   |                    | Start Date: 5/27/13 | Area: <b>FAS</b>    |
|               | Legal: 11S 7W 33 F        |                    | Out Date:           |                     |
| # 088         | Owner: PRI                |                    | Admin: PRI-Private  |                     |
|               | Name: <b>Louise Creek</b> |                    | Cause: Human        |                     |

The fire was flown by 09G and they observed some interior smoke in the old burn area. The fire will remain in monitor status.

Unstaffed - DOF

---

Daily Report From: 07/03

**0.0 Acre Change Since 07/02**

|               |  |                    |                             |                         |
|---------------|--|--------------------|-----------------------------|-------------------------|
| <b>301011</b> | Lat: <b>61:43:57.2</b>                   | Status: <b>U/C</b> | Acres: <b>0.1</b>           | Option: <b>CRITICAL</b> |
|               | Lon: <b>149:01:42.4</b>                  |                    | Start Date: 4/27/13         | Area: <b>MSS</b>        |
|               | Legal: 19 N 2 E 14 S                     |                    | Out Date:                   |                         |
| #011          | Owner: STA                               |                    | Admin: L&W-Lands and Waters |                         |
|               | Name: <b>Buffalo Mine Coal Seam 2013</b> |                    | Cause: Human                |                         |

The fire was not checked today and remains in monitor status.

Prescribed - AFS

---

**Daily Report From: 06/29****0.0 Acre Change Since 06/28**

|             |                                 |                   |                     |                           |
|-------------|---------------------------------|-------------------|---------------------|---------------------------|
| <b>AB19</b> | Lat: <b>64:41:45.0</b>          | Status: <b>RX</b> | Acres: <b>236.0</b> | Option: <b>PRESCRIBED</b> |
|             | Lon: <b>146:58:51.0</b>         |                   | Start Date: 5/24/13 | Area: <b>MID</b>          |
|             | Legal: 002S 004E 32 F           |                   | Out Date:           |                           |
| #B19        | Owner: MIL                      |                   | Admin: ARMY         |                           |
|             | Name: <b>MID Moose Creek RX</b> |                   | Cause: Prescribed   |                           |

This RX was last observed on 6/25. The fire will remain in monitor status.

---

**NO Daily Reports****No Acreage Reported**

|             |   |         |                     |                           |
|-------------|---|---------|---------------------|---------------------------|
| <b>AA06</b> | Lat: <b>64:40:48.0</b>                        | Status: | Acres:              | Option: <b>PRESCRIBED</b> |
|             | Lon: <b>146:50:30.0</b>                       |         | Start Date: 5/10/13 | Area: <b>MID</b>          |
|             | Legal: 003S 004E 01 F                         |         | Out Date:           |                           |
| #A06        | Owner: MIL                                    |         | Admin: ARMY         |                           |
|             | Name: <b>YTA Grouse Habitat Prescribed Bu</b> |         | Cause: Prescribed   |                           |

## Out - DOF

Daily Report From: 07/03

**0.0 Acre Change Since 07/01**

|               |                         |                    |                    |                         |
|---------------|-------------------------|--------------------|--------------------|-------------------------|
|               | Lat: <b>64:50:18.6</b>  | Status: <b>Out</b> | Acres: <b>0.1</b>  | Option: <b>Critical</b> |
| <b>311491</b> | Lon: <b>148:12:59.3</b> |                    | Start Date: 7/1/13 | Area: <b>FAS</b>        |
|               | Legal: 001S 003W 7 F    |                    | Out Date: 7/3/13   |                         |
| #491          | Owner: PRI              |                    | Admin: PRI-Private |                         |
|               | Name: <b>Old Ridge</b>  |                    | Cause: Human       |                         |

The fire was checked and declared out.

**Daily Report From: 07/02****0.0 Acre Change Since 07/01**

|               |                         |                    |                     |                         |
|---------------|-------------------------|--------------------|---------------------|-------------------------|
|               | Lat: <b>61:37:51.5</b>  | Status: <b>Out</b> | Acres: <b>0.1</b>   | Option: <b>CRITICAL</b> |
| <b>HMX7</b>   | Lon: <b>149:40:39.9</b> |                    | Start Date: 6/30/13 | Area: <b>MSS</b>        |
| <b>301479</b> | Legal: 18N 2W 20 S      |                    | Out Date: 7/3/13    |                         |
| <b>PNHMX7</b> | Owner: PRI              |                    | Admin: PRI-Private  |                         |
| #479          | Name: <b>Gunflint</b>   |                    | Cause: Human        |                         |

The fire was checked today and declared out.

**Daily Report From: 07/02****0.0 Acre Change Since 07/01**

|               |                         |                    |                             |                         |
|---------------|-------------------------|--------------------|-----------------------------|-------------------------|
|               | Lat: <b>62:41:55.2</b>  | Status: <b>Out</b> | Acres: <b>0.5</b>           | Option: <b>MODIFIED</b> |
| <b>301445</b> | Lon: <b>149:47:20.4</b> |                    | Start Date: 6/27/13         | Area: <b>MSS</b>        |
|               | Legal: 30N 3W 11 S      |                    | Out Date: 7/3/13            |                         |
| #445          | Owner: STA              |                    | Admin: L&W-Lands and Waters |                         |
|               | Name: <b>Baking</b>     |                    | Cause: Lightning            |                         |

The fire was checked today and declared out.

Alaska Interagency Coordination  
Center Situation Report  
Friday - 07/05/2013

| Wildland Fires                   | New | Out | Active | Npr | YTD Fires | YTD Acres |
|----------------------------------|-----|-----|--------|-----|-----------|-----------|
| <b>Alaska Fire Service (AFS)</b> | 1   | 6   | 52     | 0   | 104       | 430,150.1 |
| GAD (Galena Zone)                | 0   | 5   | 11     | 0   | 29        | 38,310.6  |
| MID (Military)                   | 0   | 0   | 4      | 0   | 17        | 32,062.0  |
| TAD (Tanana Zone)                | 0   | 1   | 20     | 0   | 28        | 305,701.9 |
| UYD (Upper Yukon Zone)           | 1   | 0   | 17     | 0   | 30        | 54,075.6  |
| <b>State of Alaska (DOF)</b>     | 4   | 3   | 46     | 0   | 324       | 524,955.8 |
| CRS (Copper River)               | 2   | 1   | 9      | 0   | 25        | 1,651.0   |
| DAS (Delta)                      | 0   | 0   | 0      | 0   | 13        | 7.6       |
| FAS (Fairbanks)                  | 1   | 1   | 10     | 0   | 88        | 2,834.5   |
| HNS (Haines)                     | 0   | 0   | 0      | 0   | 4         | 0.5       |
| KKS (Kenai)                      | 1   | 1   | 0      | 0   | 47        | 46.4      |
| MSS (AnchorageMatSu Area)        | 0   | 0   | 1      | 0   | 81        | 175.8     |
| SWS (Southwest)                  | 0   | 0   | 10     | 0   | 35        | 433,490.2 |
| TAS (Tok)                        | 0   | 0   | 16     | 0   | 31        | 86,749.8  |
| <b>Forest Service (USFS)</b>     | 0   | 0   | 0      | 0   | 7         | 1.7       |
| CGF (Chugach)                    | 0   | 0   | 0      | 0   | 4         | 1.4       |
| TNF (Tongass)                    | 0   | 0   | 0      | 0   | 3         | 0.3       |
| <b>Statewide Totals</b>          | 5   | 9   | 98     | 0   | 435       | 955,107.6 |

**Active Wildfires:**

| Protection Summary: | CRI | FUL | MOD | LIM | NoEntry | TOTAL |
|---------------------|-----|-----|-----|-----|---------|-------|
| AFS Protection:     | 1   | 5   | 4   | 42  | 0       | 52    |
| DOF Protection:     | 6   | 10  | 0   | 30  | 0       | 46    |
| USFS Protection:    | 0   | 0   | 0   | 0   | 0       | 0     |
| Protection Totals:  | 7   | 15  | 4   | 72  | 0       | 98    |

| Status Summary:  | Staffed         |                   | Unstaffed       |                   |
|------------------|-----------------|-------------------|-----------------|-------------------|
|                  | Contained (S/C) | Uncontained (S/U) | Contained (U/C) | Uncontained (U/U) |
| AFS Protection:  | 0               | 7                 | 5               | 40                |
| DOF Protection:  | 0               | 4                 | 10              | 32                |
| USFS Protection: | 0               | 0                 | 0               | 0                 |
| Status Totals:   | 0               | 11                | 15              | 72                |

---

| <b>Fuels Management Fires</b> | YTD Fires | YTD Acres | New | Active | Out Yesterday |
|-------------------------------|-----------|-----------|-----|--------|---------------|
| Borough                       | 1         | 0.5       | 0   | 0      | 0             |
| FWS (US Fish & Wildlife)      | 1         | 5.0       | 0   | 0      | 0             |
| Military                      | 11        | 5,149.0   | 0   | 2      | 0             |
| NPS (National Park Service)   | 2         | 20.0      | 0   | 0      | 0             |
| Fuels Management Totals:      | 15        | 5,174.5   | 0   | 2      | 0             |

**New - AFS**

---

Daily Report From: 07/04

**1.5 Acreage On 07/04**

|               |                             |                    |                               |                        |
|---------------|-----------------------------|--------------------|-------------------------------|------------------------|
| <b>HNX5</b>   | Lat: <b>65:49:00.0</b>      | Status: <b>U/U</b> | Acres: <b>1.5</b>             | Option: <b>LIMITED</b> |
|               | Lon: <b>147:47:00.0</b>     |                    | Start Date: 7/4/13            | Area: <b>UYD</b>       |
| <b>PDHNX5</b> | Legal: 012N 001E 26 F       |                    | Out Date:                     |                        |
| #511          | Owner: BLM                  |                    | Admin: NOD-Fairbanks District |                        |
|               | Name: <b>Victoria Creek</b> |                    | Cause: Lightning              |                        |

This fire was discovered by a commercial plane and reconned by 11N. 100% active backing and running in hardwoods and black spruce.

## New - DOF

Daily Report From: 07/04

**0.1 Acreage On 07/04**

|               |                          |                    |                    |                         |
|---------------|--------------------------|--------------------|--------------------|-------------------------|
|               | Lat: <b>61:57:02.3</b>   | Status: <b>U/C</b> | Acres: <b>0.1</b>  | Option: <b>CRITICAL</b> |
| <b>314510</b> | Lon: <b>145:18:39.3</b>  |                    | Start Date: 7/4/13 | Area: <b>CRS</b>        |
|               | Legal: 2N 1E 18 C        |                    | Out Date:          |                         |
| # 510         | Owner: NCA               |                    | Admin: AHTNA       |                         |
|               | Name: <b>Slemsek Way</b> |                    | Cause: Human       |                         |

Two trees fell on a powerline during a wind event and caused a wildland fire. Once CVEA arrived and turned off the power the fire was contained and controlled at .1 acres. The fire will be monitored through another burning period.

Daily Report From: 07/04

**0.1 Acreage On 07/04**

|               |                         |                    |                    |                         |
|---------------|-------------------------|--------------------|--------------------|-------------------------|
|               | Lat: <b>64:46:41.8</b>  | Status: <b>Out</b> | Acres: <b>0.1</b>  | Option: <b>CRITICAL</b> |
| <b>311509</b> | Lon: <b>148:00:19.3</b> |                    | Start Date: 7/4/13 | Area: <b>FAS</b>        |
|               | Legal: 001S 002W 32 F   |                    | Out Date: 7/4/13   |                         |
| # 509         | Owner: PRI              |                    | Admin: PRI-Private |                         |
|               | Name: <b>Melani</b>     |                    | Cause: Human       |                         |

DOF Engines and Prevention responded with Chena Goldstream Fire and Rescue to an outside fire. Fire was suppressed. Homeowner was not present.

Daily Report From: 07/04

**0.1 Acreage On 07/04**

|               |                          |                    |                     |                         |
|---------------|--------------------------|--------------------|---------------------|-------------------------|
|               | Lat: <b>63:03:43.1</b>   | Status: <b>Out</b> | Acres: <b>0.1</b>   | Option: <b>Modified</b> |
| <b>314508</b> | Lon: <b>146:01:38.5</b>  |                    | Start Date: 7/4/13  | Area: <b>CRS</b>        |
|               | Legal: 21S 9E 33 C       |                    | Out Date: 7/4/13    |                         |
| # 508         | Owner: STA               |                    | Admin: FOR-Forestry |                         |
|               | Name: <b>Tangle Lake</b> |                    | Cause: Human        |                         |

The fire was reported by the state troopers as a vehicle fire on the Denali Hwy, a DOF engine responded and suppressed the fire.

Daily Report From: 07/04

**0.1 Acreage On 07/04**

|               |                         |                    |                    |                         |
|---------------|-------------------------|--------------------|--------------------|-------------------------|
|               | Lat: <b>60:27:42.9</b>  | Status: <b>Out</b> | Acres: <b>0.1</b>  | Option: <b>CRITICAL</b> |
| <b>303507</b> | Lon: <b>150:56:18.9</b> |                    | Start Date: 7/4/13 | Area: <b>KKS</b>        |
|               | Legal: 4N 10W 1 S       |                    | Out Date: 7/4/13   |                         |
| # 507         | Owner: PRI              |                    | Admin: PRI-Private |                         |
|               | Name: <b>Keystone</b>   |                    | Cause: Human       |                         |

A landowner was burning piles out of compliance with current burn permit regulations. The fire was extinguished.



## Staffed - AFS

Daily Report From: 07/04

**131.0 Acre Change Since 07/03**

**HNF9** Lat: **65:22:00.0** Status: **S/U** Acres: **171.0** Option: **LIMITED**  
 Lon: **144:17:00.0** Personnel: **8** Start Date: 7/3/13 Area: **UYD**  
**PDHNF9** Legal: 006N 017E 08 F Out Date:  
 # 506 Owner: BLM Admin: NOD-Fairbanks District  
 Name: **Birch Creek** Cause: Lightning

Smokejumpers were ordered to do structure protection on 4 sites in the fire area. Cabins were prepped with sprinkler systems for burnout to reduce fuels close to buildings should a window of opportunity arise. Fire received light precipitation. Expecting a 7/5 demob of jumpers.

Daily Report From: 07/04

**0.0 Acre Change Since 07/03**

**HM73** Lat: **66:21:19.8** Status: **S/U** Acres: **5.8** Option: **FULL**  
 Lon: **145:50:05.4** Personnel: **8** Start Date: 7/2/13 Area: **UYD**  
**PDHM73** Legal: 018N 009E 28 F Out Date:  
 # 502 Owner: NCA Admin: Doyon  
 Name: **Upper Mouth** Cause: Lightning

Fire mopped up 50 ft in, not many smokes. Helispot is ready for a 1400 demob tomorrow 7/5.

Daily Report From: 07/04

**775.0 Acre Change Since 07/03**

**HM3U** Lat: **65:58:01.8** Status: **S/U** Acres: **850.0** Option: **LIMITED**  
 Lon: **145:40:39.6** Personnel: **8** Start Date: 7/1/13 Area: **UYD**  
**PDHM3U** Legal: 13N 10E 8 F Out Date:  
 # 495 Owner: FWS Admin: YFR-Yukon Flats  
 Name: **Discovery Creek** Cause: Lightning

The fire was last flown on 7/4 and is 70% active primarily around the right flank. Spreading to the west.

Daily Report From: 07/04

**0.0 Acre Change Since 07/03**

**HMD7** Lat: **67:11:13.0** Status: **S/U** Acres: **23,356.0** Option: **LIMITED**  
**332469** Lon: **142:05:35.0** Personnel: **9** Start Date: 6/29/13 Area: **UYD**  
**PDHMD7** Legal: 027N 026E 07 F Out Date:  
 # 469 Owner: FWS Admin: ARR-Arctic  
 Name: **North Porcupine** Cause: Lightning

Last flown 7/4 by 11N reporting several smokes still can be seen. The fire is 1 mile from allotment 8.

Daily Report From: 07/04

**5,302.0 Acre Change Since 07/03**

**HLSV** Lat: **63:41:57.0** Status: **S/U** Acres: **18,903.0** Option: **LIMITED**  
**332429** Lon: **150:08:59.0** Personnel: **8** Start Date: 6/26/13 Area: **TAD**  
 Legal: 014S 013W 18 F Out Date:  
 # 429 Owner: NPS Admin: DEP-Denali  
 Name: **Toklat River East** Cause: Lightning

Fire flown today, 7/4 and was reported 30% active smoldering and creeping. The IC reported fire is receiving rain.

## Staffed - AFS

Daily Report From: 07/04

0.0 Acre Change Since 07/03

**HLT2** Lat: **64:01:35.4** Status: **S/U** Acres: **63,000.0** Option: **LIMITED**  
**331360** Lon: **151:54:43.8** Personnel: **79** Start Date: 6/22/13 Area: **TAD**  
**PDHLT2** Legal: 010S 022W 20 F Out Date:  
 # 360 Owner: BLM Admin: NOD  
 Name: **Beaver Log Lakes** Cause: Lightning

Transfer of command will occur at 0700, 7/5. Indirect line will begin from the end of the burnout past H-35 southeast towards the Muddy River.

| Assigned Crews: |        | Assigned: |
|-----------------|--------|-----------|
| Chena           | IHC    | 6/25      |
| Mendocino       | IHC    | 6/26      |
| North Star      | Type 2 | 6/30      |

Daily Report From: 07/04

978.0 Acre Change Since 07/03

**HK8H** Lat: **64:40:00.0** Status: **S/U** Acres: **31,000.0** Option: **LIMITED**  
**332280** Lon: **146:37:00.0** Personnel: **253** Start Date: 6/19/13 Area: **MID**  
**PDHK8H** Legal: 003S 006E 07 F Out Date:  
 # 280 Owner: MIL Admin: Army  
 Name: **Stuart Creek 2** Cause: Human

Type 1 team will be taking over 7/5. Actively working on direct, indirect, and contingency lines; and continued contingency planning with other agencies as the fire perimeter continues to grow. Evacuation Watch was still in place for Two Rivers and surrounding infrastructure. Fire continues to push to the Southwest today with backing fire still to the North.

| Assigned Crews:       |           | Assigned: |
|-----------------------|-----------|-----------|
| Central Oregon NWR #3 | T2IA      | 7/2       |
| Gannet Glacier        | Type 2 IA | 7/1       |
| Holy Cross            | Type 2    | 7/1       |
| Pilot Station         | Type 2    | 7/1       |
| St Marys              | Type 2    | 7/3       |
| Umpqua 6              | T2IA      | 7/2       |
| Upper Kalskag         | Type 2    | 7/3       |
| Upper Tanana # 1      | Type 2    | 6/30      |
| WIF Mckenzie River    | T2IA      | 7/2       |
| WIF Santiam River     | T2IA      | 7/2       |
| Winema                | IHC       | 7/2       |
| Zig Zag               | IHC       | 7/2       |



## Staffed - DOF

Daily Report From: 07/04

0.0 Acre Change Since 07/03

**HM2T** Lat: **63:12:16.8** Status: **S/U** Acres: **2.5** Option: **Full**  
**313490** Lon: **143:17:07.8** Personnel: **8** Start Date: 7/1/13 Area: **TAS**  
**PNHM2T** Legal: 17 11E 34 C Out Date:  
 #490 Owner: STA Admin: FOR-Forestry  
 Name: **Clear Water Crk** Cause: Lightning

Eight jumpers continue to mop up interior heat. Breezy conditions have made the fire burn deep in the duff layer, making mop up difficult. Planning to demob the jumpers on the morning of 7/7/2013.

Daily Report From: 07/04

0.0 Acre Change Since 07/03

**HL5N** Lat: **63:17:09.4** Status: **S/U** Acres: **3,597.0** Option: **FULL**  
**313414** Lon: **142:26:42.8** Personnel: **186** Start Date: 6/26/13 Area: **TAS**  
**PNHL5N** Legal: 17N 15E 1 C Out Date:  
 #414 Owner: NCA Admin: Tetlin  
 Name: **Tetlin Jct Ridge** Cause: Lightning

IHCs continued to build saw line along the northwest flank. Hand crews continued to secure and mop up along saw and dozer lines. Acreage gain in State lands to the northeast was not mapped or reported due to heavy smoke. A mapping mission will be scheduled at the first opportunity.

(Crew list seen on incident 401)

Daily Report From: 07/04

8,124.0 Acre Change Since 07/03

**HL37** Lat: **63:25:42.1** Status: **S/U** Acres: **18,389.0** Option: **FULL**  
**313401** Lon: **143:41:58.9** Personnel: **270** Start Date: 6/25/13 Area: **TAS**  
**PNHL37** Legal: 19N 9E 16 C Out Date:  
 #401 Owner: STA Admin: FOR-Forestry  
 Name: **Moon Lake** Cause: Lightning

Fire activity increased with winds out of the southwest. There was active fire growth to the northeast with rapid rates of spread. Personnel were put into place in Mansfield Village to begin preparing for structure protection. Blackhawks supported a burnout operation along the Tanana River. Crews continued to mop up the southeast corner of the fire.

(Crews listed below are being utilized on fires throughout the Moon Lake fire group.)

| Assigned Crews: |           | Assigned: |
|-----------------|-----------|-----------|
| Ambler          | Type 2    | 6/28      |
| Beaver/Stevens  | Type 2    | 7/2       |
| Elk Mountain    | IHC       | 6/30      |
| Fairbanks # 1   | Type 2    | 6/26      |
| Ft Yukon # 1    | Type 2    | 7/2       |
| Hooper Bay # 2  | Type 2    | 6/30      |
| Huslia #2       | Type 2    | 6/30      |
| Kenai           | Type 2    | 7/2       |
| Lassen          | IHC       | 6/30      |
| Marshall        | Type 2    | 6/28      |
| Mt. Village     | Type 2    | 6/28      |
| Nikolai         | Type 2    | 7/3       |
| Nulato # 2      | Type 2    | 6/28      |
| Scammon Bay     | Type 2    | 7/3       |
| Tanana # 1      | Type 2    | 6/30      |
| Upper Tanana #1 | Type 2    | 7/3       |
| Yakima OWF      | Type 2 IA | 7/3       |
| Yukon           | Type 2 IA | 7/3       |

## Staffed - DOF

**Daily Report From: 07/03****0.0 Acre Change Since 07/02**

|               |                            |                       |                            |                         |
|---------------|----------------------------|-----------------------|----------------------------|-------------------------|
| <b>HL3N</b>   | Lat: <b>64:44:09.6</b>     | Status: <b>S/U</b>    | Acres: <b>1,806.0</b>      | Option: <b>Critical</b> |
| <b>311388</b> | Lon: <b>148:41:19.2</b>    | Personnel: <b>472</b> | Start Date: <b>6/25/13</b> | Area: <b>FAS</b>        |
| <b>PNHL3N</b> | Legal: <b>2S 6W 14 F</b>   |                       | Out Date:                  |                         |
| <b># 388</b>  | Owner: <b>NCA</b>          |                       | Admin: <b>Togothele</b>    |                         |
|               | Name: <b>Skinny's Road</b> |                       | Cause: <b>Human</b>        |                         |

Personnel continue to construct and improve control lines, unable to burn out due to weather conditions. Operations will focus on completing direct line construction, securing interior unburned islands, improving existing control lines and continuing mop up. Fire is now 65% contained.

| Assigned Crews: |        | Assigned: |
|-----------------|--------|-----------|
| Allakaket #1    | Type 2 | 6/28      |
| FT. Yukon #2    | Type 2 | 6/28      |
| Fairbanks # 2   | Type 2 | 6/30      |
| Hughes          | Type 2 | 6/25      |
| Kaltag #1       | Type 2 | 7/1       |
| Koyokuk         | Type 2 | 7/1       |
| Lower Kalskag   | Type 2 | 7/1       |
| Minto           | Type 2 | 6/28      |
| Noorvik #1      | Type 2 | 7/1       |
| Nulato #1       | Type 2 | 7/1       |
| Pioneer Peak    | IHC    | 6/26      |
| Prineville      | IHC    | 6/26      |
| Redding         | IHC    | 6/26      |
| Rogue River     | IHC    | 6/25      |
| Ruby            | Type 2 | 7/1       |
| Selawik # 2     | Type 2 | 6/29      |
| Selawik #1      | Type 2 | 7/1       |
| St Michael      | Type 2 | 6/29      |
| Stebbins #2     | Type 2 | 7/1       |
| Venetie # 2     | Type 2 | 6/29      |
| Wolf Creek      | IHC    | 6/25      |



## Unstaffed - AFS

Daily Report From: 07/04

**0.0 Acre Change Since 07/03**

|               |                          |                    |                    |                         |
|---------------|--------------------------|--------------------|--------------------|-------------------------|
| <b>HND4</b>   | Lat: <b>66:38:54.0</b>   | Status: <b>U/C</b> | Acres: <b>0.1</b>  | Option: <b>CRITICAL</b> |
|               | Lon: <b>143:43:42.0</b>  |                    | Start Date: 7/3/13 | Area: <b>UYD</b>        |
| <b>PDHND4</b> | Legal: 021N 018E 13 F    |                    | Out Date:          |                         |
| # 505         | Owner: NCA               |                    | Admin: Chalkyitsik |                         |
|               | Name: <b>Chalkyitsik</b> |                    | Cause: Human       |                         |

No smokes at the site. Locals are checking it periodically. Fire remains in monitor status.

Daily Report From: 07/04

**50.0 Acre Change Since 07/03**

|               |                            |                    |                     |                        |
|---------------|----------------------------|--------------------|---------------------|------------------------|
| <b>HM68</b>   | Lat: <b>65:56:58.8</b>     | Status: <b>U/U</b> | Acres: <b>350.0</b> | Option: <b>LIMITED</b> |
|               | Lon: <b>141:20:12.6</b>    |                    | Start Date: 7/2/13  | Area: <b>UYD</b>       |
| <b>PDHM68</b> | Legal: 013N 030E 14 F      |                    | Out Date:           |                        |
| # 498         | Owner: BLM                 |                    | Admin: NOD          |                        |
|               | Name: <b>Bull Creek #2</b> |                    | Cause: Lightning    |                        |

Fire last observed 7/4. This fire remains in monitor status.

Daily Report From: 07/04

**0.0 Acre Change Since 07/03**

|               |                         |                    |                       |                        |
|---------------|-------------------------|--------------------|-----------------------|------------------------|
| <b>HM2V</b>   | Lat: <b>63:48:15.7</b>  | Status: <b>U/U</b> | Acres: <b>1.9</b>     | Option: <b>LIMITED</b> |
| <b>332489</b> | Lon: <b>145:08:09.7</b> |                    | Start Date: 7/1/13    | Area: <b>UYD</b>       |
|               | Legal: 13S 13E 12 F     |                    | Out Date:             |                        |
| # 489         | Owner: MIL              |                    | Admin: ARMY-U.S. Army |                        |
|               | Name: <b>Gerstle</b>    |                    | Cause: Lightning      |                        |

Fire 489 was flown by H-99675 and bucket work commenced at around 1100. The ship dropped buckets and only one smoke was observed when completed. The operational plan for the next shift is observe and to continue bucket work. (Unable to put human resources on the ground due to UXO on Military lands.)

Daily Report From: 07/04

**330.0 Acre Change Since 07/03**

|             |                              |                    |                        |                        |
|-------------|------------------------------|--------------------|------------------------|------------------------|
| <b>HMJ9</b> | Lat: <b>67:13:10.0</b>       | Status: <b>U/U</b> | Acres: <b>600.0</b>    | Option: <b>LIMITED</b> |
|             | Lon: <b>145:16:37.0</b>      |                    | Start Date: 6/29/13    | Area: <b>UYD</b>       |
|             | Legal: 028N 011E 26 F        |                    | Out Date:              |                        |
| # 475       | Owner: FWS                   |                    | Admin: YFR-Yukon Flats |                        |
|             | Name: <b>Joint Lake Fire</b> |                    | Cause: Lightning       |                        |

The fire plots in Limited and will remain in monitor status.

Daily Report From: 07/04

**380.5 Acre Change Since 07/03**

|             |                                  |                    |                       |                        |
|-------------|----------------------------------|--------------------|-----------------------|------------------------|
| <b>HMB3</b> | Lat: <b>63:34:00.0</b>           | Status: <b>U/U</b> | Acres: <b>4,417.4</b> | Option: <b>LIMITED</b> |
|             | Lon: <b>151:21:00.0</b>          |                    | Start Date: 6/28/13   | Area: <b>TAD</b>       |
|             | Legal: 015S 020W 36 F            |                    | Out Date:             |                        |
| # 466       | Owner: NPS                       |                    | Admin: DEP-Denali     |                        |
|             | Name: <b>McKinley River East</b> |                    | Cause: Lightning      |                        |

Last observed 7/2. Most of the fire obscured by weather. Fire remains in monitor status.

## Unstaffed - AFS

Daily Report From: 07/04

0.0 Acre Change Since 07/03

|                |                         |                    |                       |                        |
|----------------|-------------------------|--------------------|-----------------------|------------------------|
| <b>HL9P</b>    | Lat: <b>63:25:00.0</b>  | Status: <b>U/U</b> | Acres: <b>1,600.0</b> | Option: <b>Limited</b> |
| <b>GAD-464</b> | Lon: <b>157:28:00.0</b> |                    | Start Date: 6/28/13   | Area: <b>GAD</b>       |
| <b>PDHL9P</b>  | Legal: 24S 7E 11 K      |                    | Out Date:             |                        |
| #464           | Owner: FWS              |                    | Admin: INR-Innokoko   |                        |
|                | Name: <b>Innokoko 1</b> |                    | Cause: Lightning      |                        |

Fire not flown today.

Daily Report From: 07/04

0.0 Acre Change Since 07/03

|             |                                |                    |                     |                        |
|-------------|--------------------------------|--------------------|---------------------|------------------------|
| <b>HL81</b> | Lat: <b>67:51:00.0</b>         | Status: <b>U/U</b> | Acres: <b>33.2</b>  | Option: <b>LIMITED</b> |
|             | Lon: <b>143:32:00.0</b>        |                    | Start Date: 6/28/13 | Area: <b>UYD</b>       |
|             | Legal: 035N 019E 19 F          |                    | Out Date:           |                        |
| #462        | Owner: FWS                     |                    | Admin: ARR-Arctic   |                        |
|             | Name: <b>Shoulder Mountain</b> |                    | Cause: Lightning    |                        |

Fire last observed 7/1. Remains in monitor status. .

Daily Report From: 07/04

0.0 Acre Change Since 07/03

|               |                         |                    |                     |                        |
|---------------|-------------------------|--------------------|---------------------|------------------------|
| <b>HL8J</b>   | Lat: <b>66:51:14.4</b>  | Status: <b>U/U</b> | Acres: <b>40.0</b>  | Option: <b>LIMITED</b> |
| <b>331461</b> | Lon: <b>153:56:11.4</b> |                    | Start Date: 6/28/13 | Area: <b>TAD</b>       |
|               | Legal: 017N 022E 24 K   |                    | Out Date:           |                        |
| #461          | Owner: STA              |                    | Admin: L&W          |                        |
|               | Name: <b>Hogatzza</b>   |                    | Cause: Lightning    |                        |

Last observed 6/28. The fire was placed in monitor status.

Daily Report From: 07/04

0.0 Acre Change Since 07/03

|               |                         |                    |                               |                        |
|---------------|-------------------------|--------------------|-------------------------------|------------------------|
| <b>HL7T</b>   | Lat: <b>64:18:10.8</b>  | Status: <b>U/U</b> | Acres: <b>4,934.0</b>         | Option: <b>LIMITED</b> |
| <b>331454</b> | Lon: <b>153:02:11.4</b> |                    | Start Date: 6/27/13           | Area: <b>TAD</b>       |
| <b>PDHL7T</b> | Legal: 014S 029E 01 K   |                    | Out Date:                     |                        |
| #454          | Owner: BLM              |                    | Admin: NOD-Fairbanks District |                        |
|               | Name: <b>Titna</b>      |                    | Cause: Lightning              |                        |

Last observed 7/2. The fire remains in monitor status.

Daily Report From: 07/04

0.0 Acre Change Since 07/03

|                |                           |                    |                       |                        |
|----------------|---------------------------|--------------------|-----------------------|------------------------|
| <b>HL7M</b>    | Lat: <b>63:26:27.5</b>    | Status: <b>U/U</b> | Acres: <b>4,350.0</b> | Option: <b>Limited</b> |
| <b>GAD-451</b> | Lon: <b>157:48:17.3</b>   |                    | Start Date: 6/27/13   | Area: <b>GAD</b>       |
| <b>PDHL7M</b>  | Legal: 24S 5E 1 K         |                    | Out Date:             |                        |
| #451           | Owner: FWS                |                    | Admin: INR-Innokoko   |                        |
|                | Name: <b>Hammer Creek</b> |                    | Cause: Lightning      |                        |

Fire not flown today.

## Unstaffed - AFS

Daily Report From: 07/04

**0.0 Acre Change Since 07/03**

|                |                              |                    |                     |                        |
|----------------|------------------------------|--------------------|---------------------|------------------------|
| <b>HL50</b>    | Lat: <b>63:36:06.6</b>       | Status: <b>U/U</b> | Acres: <b>700.0</b> | Option: <b>Limited</b> |
| <b>GAD-432</b> | Lon: <b>156:29:07.8</b>      |                    | Start Date: 6/26/13 | Area: <b>GAD</b>       |
| <b>PDHL50</b>  | Legal: 22S 12E 12 K          |                    | Out Date:           |                        |
| #432           | Owner: FWS                   |                    | Admin: INR-Innoko   |                        |
|                | Name: <b>Four Mile Creek</b> |                    | Cause: Lightning    |                        |

Fire not flown today.

Daily Report From: 07/04

**0.0 Acre Change Since 07/03**

|             |                            |                    |                     |                        |
|-------------|----------------------------|--------------------|---------------------|------------------------|
| <b>HL5W</b> | Lat: <b>63:39:54.6</b>     | Status: <b>U/U</b> | Acres: <b>0.1</b>   | Option: <b>LIMITED</b> |
|             | Lon: <b>150:04:42.6</b>    |                    | Start Date: 6/26/13 | Area: <b>TAD</b>       |
|             | Legal: 014S 013W 33 F      |                    | Out Date:           |                        |
| #431        | Owner: NPS                 |                    | Admin: DEP-Denali   |                        |
|             | Name: <b>Wyoming Hills</b> |                    | Cause: Lightning    |                        |

Last observed 7/1. No smokes visible. Fire remains in monitor status.

Daily Report From: 07/04

**310.0 Acre Change Since 07/03**

|             |                           |                    |                       |                        |
|-------------|---------------------------|--------------------|-----------------------|------------------------|
| <b>HL5X</b> | Lat: <b>63:49:00.0</b>    | Status: <b>U/U</b> | Acres: <b>1,191.0</b> | Option: <b>LIMITED</b> |
|             | Lon: <b>150:00:00.0</b>   |                    | Start Date: 6/26/13   | Area: <b>TAD</b>       |
|             | Legal: 013S 014W 01 F     |                    | Out Date:             |                        |
| #430        | Owner: NPS                |                    | Admin: DEP-Denali     |                        |
|             | Name: <b>Wigand Creek</b> |                    | Cause: Lightning      |                        |

Fire remains in monitor status. Last observed 7/4.

Daily Report From: 07/04

**0.0 Acre Change Since 07/03**

|                |                                  |                    |                              |                         |
|----------------|----------------------------------|--------------------|------------------------------|-------------------------|
| <b>HL38</b>    | Lat: <b>64:37:52.2</b>           | Status: <b>U/U</b> | Acres: <b>3.0</b>            | Option: <b>Modified</b> |
| <b>GAD-405</b> | Lon: <b>160:23:26.4</b>          |                    | Start Date: 6/25/13          | Area: <b>GAD</b>        |
| <b>PDHL38</b>  | Legal: 10S 9w 12 K               |                    | Out Date:                    |                         |
| #405           | Owner: BLM                       |                    | Admin: NOD-Northern District |                         |
|                | Name: <b>Shaktoolik River #2</b> |                    | Cause: Lightning             |                         |

fire not flown today.

Daily Report From: 07/04

**0.0 Acre Change Since 07/03**

|             |                            |                    |                       |                        |
|-------------|----------------------------|--------------------|-----------------------|------------------------|
| <b>HL3W</b> | Lat: <b>63:59:00.0</b>     | Status: <b>U/U</b> | Acres: <b>8,445.3</b> | Option: <b>LIMITED</b> |
|             | Lon: <b>150:37:00.0</b>    |                    | Start Date: 6/25/13   | Area: <b>TAD</b>       |
|             | Legal: 011S 016W 01 F      |                    | Out Date:             |                        |
| #394        | Owner: NPS                 |                    | Admin: DEP-Denali     |                        |
|             | Name: <b>Sandless Lake</b> |                    | Cause: Lightning      |                        |

The fire was last observed on 7/4. It remains in monitor status.

## Unstaffed - AFS

Daily Report From: 07/04

**100.0 Acre Change Since 07/03**

**HL3M** Lat: **65:46:16.7** Status: **U/U** Acres: **1,020.0** Option: **Limited**  
**GAD-389** Lon: **155:12:39.8** Start Date: 6/25/13 Area: **GAD**  
**PDHL3M** Legal: 004N 018E 06 K Out Date:  
# 389 Owner: FWS Admin: KUR-Koyukuk  
Name: **Nayuka River** Cause: Lightning

At 1800 the fire was flown by zone Aircraft N114MN. The fire perimeter was 0% active and there were several interior smokes in spruce hardwood mix on the NW corner. The fire has grown to 1020 acres.

Daily Report From: 07/04

**0.0 Acre Change Since 07/03**

**HLIC** Lat: **66:11:30.0** Status: **U/C** Acres: **3.0** Option: **FULL**  
Lon: **145:43:55.0** Start Date: 6/24/13 Area: **UYD**  
**PDHLIC** Legal: 016N 010E 19 F Out Date:  
# 378 Owner: NCA Admin: BirchCreek  
Name: **Three Lakes** Cause: Lightning

No smokes as of 6/30 This fire remains in monitor status.

Daily Report From: 07/04

**0.0 Acre Change Since 07/03**

**HL1B** Lat: **64:36:57.6** Status: **U/U** Acres: **29,748.0** Option: **LIMITED**  
**332377** Lon: **154:10:08.4** Start Date: 6/24/13 Area: **TAD**  
**PDHL1B** Legal: 010S 023E 13 K Out Date:  
# 377 Owner: FWS Admin: NOR-Nowitna  
Name: **Little Mud** Cause: Lightning

The fire was last observed on 6/30 and remains in monitor status.

Daily Report From: 07/04

**469.7 Acre Change Since 07/03**

**HL07** Lat: **64:05:52.2** Status: **U/U** Acres: **6,033.0** Option: **LIMITED**  
Lon: **151:35:13.8** Start Date: 6/24/13 Area: **TAD**  
**PDHL07** Legal: 009S 021W 36 F Out Date:  
# 376 Owner: BLM Admin: NOD-Fairbanks District  
Name: **Dead Fish Lake** Cause: Lightning

Last observed 6/30. The fire will be monitored by the Type 3 team located at Lake Minchumina.

Daily Report From: 07/04

**1,940.0 Acre Change Since 07/03**

**HLZ3** Lat: **67:02:15.0** Status: **U/U** Acres: **14,724.0** Option: **LIMITED**  
Lon: **147:19:59.0** Start Date: 6/23/13 Area: **UYD**  
Legal: 026N 002E 33 F Out Date:  
# 370 Owner: FWS Admin: YFR-Yukon Flats  
Name: **Chandalar** Cause: Lightning

Personnel on N9011N flew this fire on 7/4 and reported 90% activity. Growth is west.



## Unstaffed - AFS

Daily Report From: 07/04

**0.0 Acre Change Since 07/03**

|                |                         |                    |                              |                        |
|----------------|-------------------------|--------------------|------------------------------|------------------------|
| <b>HLV5</b>    | Lat: <b>65:36:04.8</b>  | Status: <b>U/U</b> | Acres: <b>3,500.0</b>        | Option: <b>Limited</b> |
| <b>GAD-363</b> | Lon: <b>159:38:16.8</b> |                    | Start Date: 6/23/13          | Area: <b>GAD</b>       |
| <b>PDHLV5</b>  | Legal: 2N 5W 11 K       |                    | Out Date:                    |                        |
| # 363          | Owner: BLM              |                    | Admin: NOD-Northern District |                        |
|                | Name: <b>South Fork</b> |                    | Cause: Lightning             |                        |

Fire not flown today.

Daily Report From: 07/04

**4,763.4 Acre Change Since 07/03**

|               |                           |                    |                        |                        |
|---------------|---------------------------|--------------------|------------------------|------------------------|
| <b>HLT1</b>   | Lat: <b>63:54:29.4</b>    | Status: <b>U/U</b> | Acres: <b>31,030.0</b> | Option: <b>LIMITED</b> |
| <b>332359</b> | Lon: <b>151:22:03.6</b>   |                    | Start Date: 6/22/13    | Area: <b>TAD</b>       |
| <b>PDHLT1</b> | Legal: 012S 019W 06 F     |                    | Out Date:              |                        |
| # 359         | Owner: NPS                |                    | Admin: DEP-Denali      |                        |
|               | Name: <b>Moving River</b> |                    | Cause: Lightning       |                        |

Last observed 7/2. The fire will continue to be monitored by the Type 3 team located at Lake Minchumina. 359 and 470 have merged. Per FMO Buterri 470 has been called out.

Daily Report From: 07/04

**344.2 Acre Change Since 07/03**

|             |                         |                    |                       |                        |
|-------------|-------------------------|--------------------|-----------------------|------------------------|
| <b>HLM6</b> | Lat: <b>63:44:00.0</b>  | Status: <b>U/U</b> | Acres: <b>1,608.0</b> | Option: <b>LIMITED</b> |
|             | Lon: <b>151:09:00.0</b> |                    | Start Date: 6/21/13   | Area: <b>TAD</b>       |
|             | Legal: 014S 019W 01 F   |                    | Out Date:             |                        |
| # 350       | Owner: NPS              |                    | Admin: DEP-Denali     |                        |
|             | Name: <b>Bear Creek</b> |                    | Cause: Lightning      |                        |

The fire was last observed on 6/30 by 9VS. The fire remains in monitor status.

Daily Report From: 07/04

**0.0 Acre Change Since 07/03**

|               |                          |                    |                        |                        |
|---------------|--------------------------|--------------------|------------------------|------------------------|
| <b>HLM4</b>   | Lat: <b>66:44:27.0</b>   | Status: <b>U/U</b> | Acres: <b>19,056.4</b> | Option: <b>LIMITED</b> |
| <b>331348</b> | Lon: <b>153:39:00.0</b>  |                    | Start Date: 6/21/13    | Area: <b>TAD</b>       |
|               | Legal: 016N 024E 34 K    |                    | Out Date:              |                        |
| # 348         | Owner: STA               |                    | Admin: L&W             |                        |
|               | Name: <b>Siruk Creek</b> |                    | Cause: Lightning       |                        |

Last observed 6/28. Fire remains in monitor status.

Daily Report From: 07/04

**0.0 Acre Change Since 07/03**

|             |                            |                    |                        |                        |
|-------------|----------------------------|--------------------|------------------------|------------------------|
| <b>HLL4</b> | Lat: <b>64:15:00.0</b>     | Status: <b>U/U</b> | Acres: <b>47,587.4</b> | Option: <b>LIMITED</b> |
|             | Lon: <b>154:18:00.0</b>    |                    | Start Date: 6/21/13    | Area: <b>TAD</b>       |
|             | Legal: 011S 022E 29 K      |                    | Out Date:              |                        |
| # 342       | Owner: FWS                 |                    | Admin: NOR-Nowitna     |                        |
|             | Name: <b>Sulatna River</b> |                    | Cause: Lightning       |                        |

The fire was last observed on 6/30. The fire remains in monitor status.

## Unstaffed - AFS

Daily Report From: 07/04

**0.0 Acre Change Since 07/03**

|               |                             |                    |                        |                        |
|---------------|-----------------------------|--------------------|------------------------|------------------------|
| <b>HLF5</b>   | Lat: <b>66:48:31.8</b>      | Status: <b>U/U</b> | Acres: <b>53,391.0</b> | Option: <b>LIMITED</b> |
| <b>332332</b> | Lon: <b>150:56:46.8</b>     |                    | Start Date: 6/20/13    | Area: <b>TAD</b>       |
| <b>PDHLF5</b> | Legal: 023N 016W 23 F       |                    | Out Date:              |                        |
| # 332         | Owner: BLM                  |                    | Admin: NOD             |                        |
|               | Name: <b>Prospect Creek</b> |                    | Cause: Lightning       |                        |

Last observed 7/3. Fire in monitor status.

Daily Report From: 07/04

**705.0 Acre Change Since 07/03**

|               |                           |                    |                       |                        |
|---------------|---------------------------|--------------------|-----------------------|------------------------|
| <b>HLE6</b>   | Lat: <b>67:12:33.0</b>    | Status: <b>U/U</b> | Acres: <b>3,137.0</b> | Option: <b>LIMITED</b> |
| <b>331328</b> | Lon: <b>151:47:03.6</b>   |                    | Start Date: 6/20/13   | Area: <b>TAD</b>       |
| <b>PDHEL6</b> | Legal: 028N 019W 32 F     |                    | Out Date:             |                        |
| # 328         | Owner: STA                |                    | Admin: L&W            |                        |
|               | Name: <b>Timber Creek</b> |                    | Cause: Lightning      |                        |

The fire was last observed on 6/30. The fire remains in monitor status.

Daily Report From: 07/04

**0.2 Acre Change Since 07/03**

|               |                           |                    |                     |                     |
|---------------|---------------------------|--------------------|---------------------|---------------------|
| <b>HLE7</b>   | Lat: <b>67:22:57.0</b>    | Status: <b>U/C</b> | Acres: <b>701.0</b> | Option: <b>FULL</b> |
| <b>332326</b> | Lon: <b>145:39:14.4</b>   |                    | Start Date: 6/20/13 | Area: <b>UYD</b>    |
|               | Legal: 030N 009E 36 F     |                    | Out Date:           |                     |
| # 326         | Owner: NCA                |                    | Admin: Venetie      |                     |
|               | Name: <b>Marten Creek</b> |                    | Cause: Lightning    |                     |

This fire was last observed on 7/4 with no smokes showing and remains in monitor status.

Daily Report From: 07/04

**0.0 Acre Change Since 07/03**

|             |                             |                    |                     |                        |
|-------------|-----------------------------|--------------------|---------------------|------------------------|
| <b>HLE1</b> | Lat: <b>66:23:14.0</b>      | Status: <b>U/U</b> | Acres: <b>0.1</b>   | Option: <b>LIMITED</b> |
|             | Lon: <b>151:00:01.0</b>     |                    | Start Date: 6/20/13 | Area: <b>TAD</b>       |
|             | Legal: 018N 016W 16 F       |                    | Out Date:           |                        |
| # 321       | Owner: BLM                  |                    | Admin: NOD          |                        |
|             | Name: <b>Kanuti River 2</b> |                    | Cause: Lightning    |                        |

Last observed 6/29. The fire remains in monitor status.

Daily Report From: 07/04

**0.0 Acre Change Since 07/03**

|             |                             |                    |                       |                        |
|-------------|-----------------------------|--------------------|-----------------------|------------------------|
| <b>HLD7</b> | Lat: <b>66:20:46.8</b>      | Status: <b>U/U</b> | Acres: <b>1,033.0</b> | Option: <b>LIMITED</b> |
|             | Lon: <b>150:57:04.8</b>     |                    | Start Date: 6/20/13   | Area: <b>TAD</b>       |
|             | Legal: 018N 016W 34 F       |                    | Out Date:             |                        |
| # 319       | Owner: BLM                  |                    | Admin: NOD            |                        |
|             | Name: <b>Kanuti River 1</b> |                    | Cause: Lightning      |                        |

Last observed 6/29. The fire remains in monitor status.

## Unstaffed - AFS

Daily Report From: 07/04

**0.0 Acre Change Since 07/03**

|                |                            |                    |                              |                        |
|----------------|----------------------------|--------------------|------------------------------|------------------------|
| <b>HLE0</b>    | Lat: <b>69:03:00.0</b>     | Status: <b>U/U</b> | Acres: <b>750.0</b>          | Option: <b>Limited</b> |
| <b>GAD-318</b> | Lon: <b>156:09:00.0</b>    |                    | Start Date: 6/20/13          | Area: <b>GAD</b>       |
|                | Legal: 4S 18W 35           |                    | Out Date:                    |                        |
| # 318          | Owner: BLM                 |                    | Admin: NOD-Northern District |                        |
|                | Name: <b>Awuna River 1</b> |                    | Cause: Lightning             |                        |

Fire not flown today.

Daily Report From: 07/04

**0.0 Acre Change Since 07/03**

|             |                          |                    |                       |                        |
|-------------|--------------------------|--------------------|-----------------------|------------------------|
| <b>HLD5</b> | Lat: <b>66:04:58.0</b>   | Status: <b>U/U</b> | Acres: <b>5,063.0</b> | Option: <b>LIMITED</b> |
|             | Lon: <b>150:49:08.0</b>  |                    | Start Date: 6/20/13   | Area: <b>TAD</b>       |
|             | Legal: 015N 015W 31 F    |                    | Out Date:             |                        |
| # 315       | Owner: BLM               |                    | Admin: NOD            |                        |
|             | Name: <b>Ray River 2</b> |                    | Cause: Lightning      |                        |

Last observed 6/29. Fire is in monitor status

Daily Report From: 07/04

**0.0 Acre Change Since 07/03**

|                |                         |                    |                              |                        |
|----------------|-------------------------|--------------------|------------------------------|------------------------|
| <b>HLD3</b>    | Lat: <b>69:02:45.0</b>  | Status: <b>U/U</b> | Acres: <b>300.0</b>          | Option: <b>Limited</b> |
| <b>GAD-311</b> | Lon: <b>161:33:49.0</b> |                    | Start Date: 6/20/13          | Area: <b>GAD</b>       |
|                | Legal: 5S 41W 2         |                    | Out Date:                    |                        |
| # 311          | Owner: BLM              |                    | Admin: NOD-Northern District |                        |
|                | Name: <b>Archimedes</b> |                    | Cause: Lightning             |                        |

Fire not flown today.

Daily Report From: 07/04

**2,762.0 Acre Change Since 07/03**

|             |                           |                    |                        |                        |
|-------------|---------------------------|--------------------|------------------------|------------------------|
| <b>HLD1</b> | Lat: <b>65:23:52.0</b>    | Status: <b>U/U</b> | Acres: <b>13,000.0</b> | Option: <b>LIMITED</b> |
|             | Lon: <b>141:32:20.0</b>   |                    | Start Date: 6/20/13    | Area: <b>UYD</b>       |
|             | Legal: 007N 030E 27 F     |                    | Out Date:              |                        |
| # 310       | Owner: NCA                |                    | Admin: Doyon           |                        |
|             | Name: <b>Nation River</b> |                    | Cause: Lightning       |                        |

This fire was last monitored on 7/04. Fire was reported as 50% active and remains in monitor status.

Daily Report From: 07/04

**0.0 Acre Change Since 07/03**

|                |                         |                    |                              |                        |
|----------------|-------------------------|--------------------|------------------------------|------------------------|
| <b>HLD0</b>    | Lat: <b>69:04:00.0</b>  | Status: <b>U/U</b> | Acres: <b>300.0</b>          | Option: <b>Limited</b> |
| <b>GAD-309</b> | Lon: <b>156:22:00.0</b> |                    | Start Date: 6/20/13          | Area: <b>GAD</b>       |
|                | Legal: 4S 19W 25        |                    | Out Date:                    |                        |
| # 309          | Owner: BLM              |                    | Admin: NOD-Northern District |                        |
|                | Name: <b>Colville</b>   |                    | Cause: Human                 |                        |

Fire not flown today.

## Unstaffed - AFS

Daily Report From: 07/04

0.0 Acre Change Since 07/03

|               |                         |                    |                       |                        |
|---------------|-------------------------|--------------------|-----------------------|------------------------|
| <b>HLC9</b>   | Lat: <b>65:50:00.0</b>  | Status: <b>U/U</b> | Acres: <b>3,776.0</b> | Option: <b>LIMITED</b> |
| <b>331308</b> | Lon: <b>150:50:00.0</b> |                    | Start Date: 6/20/13   | Area: <b>TAD</b>       |
|               | Legal: 012N 016W 26 F   |                    | Out Date:             |                        |
| # 308         | Owner: STA              |                    | Admin: L&W            |                        |
|               | Name: <b>Big Salt</b>   |                    | Cause: Lightning      |                        |

Last observed 6/29. The fire remains in monitor status.

Daily Report From: 07/04

0.0 Acre Change Since 07/03

|                |                         |                    |                               |                         |
|----------------|-------------------------|--------------------|-------------------------------|-------------------------|
| <b>HLC1</b>    | Lat: <b>63:41:48.0</b>  | Status: <b>U/U</b> | Acres: <b>16,793.5</b>        | Option: <b>Modified</b> |
| <b>GAD-303</b> | Lon: <b>159:35:18.0</b> |                    | Start Date: 6/20/13           | Area: <b>GAD</b>        |
|                | Legal: 21S 5W 2 K       |                    | Out Date:                     |                         |
| # 303          | Owner: BLM              |                    | Admin: AND-Anchorage District |                         |
|                | Name: <b>Bear Creek</b> |                    | Cause: Lightning              |                         |

Fire not flown today.

Daily Report From: 07/04

0.0 Acre Change Since 07/03

|               |                           |                    |                     |                     |
|---------------|---------------------------|--------------------|---------------------|---------------------|
| <b>HLC0</b>   | Lat: <b>67:27:00.0</b>    | Status: <b>U/C</b> | Acres: <b>107.2</b> | Option: <b>FULL</b> |
| <b>332302</b> | Lon: <b>145:32:00.0</b>   |                    | Start Date: 6/20/13 | Area: <b>UYD</b>    |
| <b>PDHLC0</b> | Legal: 030N 010E 04 F     |                    | Out Date:           |                     |
| # 302         | Owner: NCA                |                    | Admin: Venetie      |                     |
|               | Name: <b>Timber Creek</b> |                    | Cause: Lightning    |                     |

Fire was last monitored on 7/4 and reported no visible smokes. Fire will remain in monitor status.

Daily Report From: 07/04

0.0 Acre Change Since 07/03

|               |                          |                    |                     |                     |
|---------------|--------------------------|--------------------|---------------------|---------------------|
| <b>HLB6</b>   | Lat: <b>67:28:07.0</b>   | Status: <b>U/C</b> | Acres: <b>50.0</b>  | Option: <b>FULL</b> |
| <b>332299</b> | Lon: <b>146:11:54.0</b>  |                    | Start Date: 6/20/13 | Area: <b>UYD</b>    |
| <b>PDHLB6</b> | Legal: 031N 007E 33 F    |                    | Out Date:           |                     |
| # 299         | Owner: NCA               |                    | Admin: Venetie      |                     |
|               | Name: <b>Otter Creek</b> |                    | Cause: Lightning    |                     |

This fire was last monitored on 7/4 and remains in monitor status.

Daily Report From: 07/04

0.0 Acre Change Since 07/03

|                |                               |                    |                               |                         |
|----------------|-------------------------------|--------------------|-------------------------------|-------------------------|
| <b>HK9W</b>    | Lat: <b>64:07:16.8</b>        | Status: <b>U/U</b> | Acres: <b>5,439.0</b>         | Option: <b>Modified</b> |
| <b>GAD-292</b> | Lon: <b>160:17:52.8</b>       |                    | Start Date: 6/20/13           | Area: <b>GAD</b>        |
| <b>PDHK9W</b>  | Legal: 13S 11W 12             |                    | Out Date:                     |                         |
| # 292          | Owner: BLM                    |                    | Admin: AND-Anchorage District |                         |
|                | Name: <b>Shaktoolik River</b> |                    | Cause: Lightning              |                         |

Fire not Flown today.

## Unstaffed - AFS

Daily Report From: 07/04

0.0 Acre Change Since 07/03

|             |                         |                    |                    |                        |
|-------------|-------------------------|--------------------|--------------------|------------------------|
| <b>HJL6</b> | Lat: <b>63:59:54.6</b>  | Status: <b>U/U</b> | Acres: <b>0.1</b>  | Option: <b>LIMITED</b> |
|             | Lon: <b>146:24:32.0</b> |                    | Start Date: 6/2/13 | Area: <b>MID</b>       |
|             | Legal: 010S 007E 32 F   |                    | Out Date:          |                        |
| # 172       | Owner: MIL              |                    | Admin: ARMY        |                        |
|             | Name: <b>Oklahoma 1</b> |                    | Cause: Human       |                        |

The fire was last observed on 6/18 and remains in monitor status.

Daily Report From: 07/04

0.0 Acre Change Since 07/03

|             |                             |                    |                     |                        |
|-------------|-----------------------------|--------------------|---------------------|------------------------|
| <b>HJE0</b> | Lat: <b>64:42:48.6</b>      | Status: <b>U/U</b> | Acres: <b>251.6</b> | Option: <b>LIMITED</b> |
|             | Lon: <b>146:26:20.4</b>     |                    | Start Date: 6/1/13  | Area: <b>MID</b>       |
|             | Legal: 002S 006E 25 F       |                    | Out Date:           |                        |
| # 150       | Owner: MIL                  |                    | Admin: ARMY         |                        |
|             | Name: <b>Stuart Creek 1</b> |                    | Cause: Human        |                        |

The fire was last observed on 6/16. The fire remains in monitor status.

Daily Report From: 07/04

0.0 Acre Change Since 07/03

|             |                          |                    |                     |                        |
|-------------|--------------------------|--------------------|---------------------|------------------------|
| <b>HH8N</b> | Lat: <b>63:53:47.9</b>   | Status: <b>U/U</b> | Acres: <b>803.0</b> | Option: <b>LIMITED</b> |
|             | Lon: <b>145:58:20.4</b>  |                    | Start Date: 5/30/13 | Area: <b>MID</b>       |
|             | Legal: 012S 009E 03 F    |                    | Out Date:           |                        |
| # 117       | Owner: MIL               |                    | Admin: ARMY         |                        |
|             | Name: <b>Mississippi</b> |                    | Cause: Human        |                        |



Fire last observed 7/2. No other information provided. Will remain in monitor status.

Daily Report From: 07/04

0.0 Acre Change Since 07/03

|             |                                |                    |                     |                         |
|-------------|--------------------------------|--------------------|---------------------|-------------------------|
| <b>HC33</b> | Lat: <b>65:01:37.7</b>         | Status: <b>U/U</b> | Acres: <b>26.8</b>  | Option: <b>MODIFIED</b> |
|             | Lon: <b>141:14:57.3</b>        |                    | Start Date: 3/14/13 | Area: <b>UYD</b>        |
|             | Legal: 002N 032E 04 F          |                    | Out Date:           |                         |
| # 002       | Owner: NCA                     |                    | Admin: Doyon        |                         |
|             | Name: <b>Windfall Mountain</b> |                    | Cause: Lightning    |                         |

The fire was last observed on 6/30. The fire remains in monitor status.

## Unstaffed - DOF

Daily Report From: 07/04

**0.0 Acre Change Since 07/03**

|               |                          |                    |                               |                        |
|---------------|--------------------------|--------------------|-------------------------------|------------------------|
|               | Lat: <b>62:15:09.7</b>   | Status: <b>U/U</b> | Acres: <b>0.1</b>             | Option: <b>Limited</b> |
| <b>313503</b> | Lon: <b>141:54:53.9</b>  |                    | Start Date: 7/2/13            | Area: <b>TAS</b>       |
|               | Legal: T6N R19E 33 C     |                    | Out Date:                     |                        |
| # 503         | Owner: NPS               |                    | Admin: WSP-Wrangell St. Elias |                        |
|               | Name: <b>Sheep Creek</b> |                    | Cause: Lightning              |                        |

Fire was not checked today. Fire will remain in monitor status.

Daily Report From: 07/04

**0.0 Acre Change Since 07/03**

|               |                              |                    |                     |                        |
|---------------|------------------------------|--------------------|---------------------|------------------------|
|               | Lat: <b>62:47:55.8</b>       | Status: <b>U/U</b> | Acres: <b>0.5</b>   | Option: <b>LIMITED</b> |
| <b>313501</b> | Lon: <b>141:44:39.0</b>      |                    | Start Date: 7/2/13  | Area: <b>TAS</b>       |
|               | Legal: 12N 20E 19 C          |                    | Out Date:           |                        |
| # 501         | Owner: STA                   |                    | Admin: FOR-Forestry |                        |
|               | Name: <b>Stuver Creek #2</b> |                    | Cause: Lightning    |                        |

The fire was flown today and will remain in monitor status.

Daily Report From: 07/04

**0.0 Acre Change Since 07/03**

|               |                           |                    |                    |                        |
|---------------|---------------------------|--------------------|--------------------|------------------------|
|               | Lat: <b>62:47:37.0</b>    | Status: <b>U/U</b> | Acres: <b>0.5</b>  | Option: <b>LIMITED</b> |
| <b>HM6Y</b>   | Lon: <b>141:47:00.2</b>   |                    | Start Date: 7/2/13 | Area: <b>TAS</b>       |
| <b>313496</b> | Legal: 12N 19E 26 C       |                    | Out Date:          |                        |
| # 496         | Owner: FWS                |                    | Admin: TER-Tetlin  |                        |
|               | Name: <b>Stuver Creek</b> |                    | Cause: Lightning   |                        |

The fire was flown today and will remain in monitor status.

Daily Report From: 07/04

**0.0 Acre Change Since 07/03**

|               |                         |                    |                     |                        |
|---------------|-------------------------|--------------------|---------------------|------------------------|
|               | Lat: <b>62:43:23.2</b>  | Status: <b>U/U</b> | Acres: <b>0.1</b>   | Option: <b>Limited</b> |
| <b>314481</b> | Lon: <b>146:03:31.0</b> |                    | Start Date: 6/30/13 | Area: <b>CRS</b>       |
|               | Legal: 11N 4W 19 C      |                    | Out Date:           |                        |
| # 481         | Owner: STA              |                    | Admin: FOR-Forestry |                        |
|               | Name: <b>Keg # 2</b>    |                    | Cause: Lightning    |                        |

The fire was not flown today, it remains in monitor status.

Daily Report From: 07/04

**0.0 Acre Change Since 07/03**

|               |                          |                    |                     |                        |
|---------------|--------------------------|--------------------|---------------------|------------------------|
|               | Lat: <b>62:58:55.7</b>   | Status: <b>U/U</b> | Acres: <b>2.0</b>   | Option: <b>LIMITED</b> |
| <b>314474</b> | Lon: <b>144:41:15.7</b>  |                    | Start Date: 6/29/13 | Area: <b>CRS</b>       |
|               | Legal: 22S 16E 28 F      |                    | Out Date:           |                        |
| # 474         | Owner: STA               |                    | Admin: FOR-Forestry |                        |
|               | Name: <b>Middle Fork</b> |                    | Cause: Lightning    |                        |

The fire was not flown today, it remains in monitor status.

## Unstaffed - DOF

Daily Report From: 07/04

**0.0 Acre Change Since 07/03**

|               |                          |                    |                     |                         |
|---------------|--------------------------|--------------------|---------------------|-------------------------|
| <b>HMA5</b>   | Lat: <b>64:55:09.1</b>   | Status: <b>U/C</b> | Acres: <b>0.5</b>   | Option: <b>Critical</b> |
| <b>311465</b> | Lon: <b>148:09:10.2</b>  |                    | Start Date: 6/28/13 | Area: <b>FAS</b>        |
|               | Legal: 1S 1E 14 F        |                    | Out Date:           |                         |
| #465          | Owner: PRI               |                    | Admin: PRI-Private  |                         |
|               | Name: <b>Murphy Dome</b> |                    | Cause: Human        |                         |

The fire was not checked today and remains in monitor status.

Daily Report From: 07/04

**0.0 Acre Change Since 07/03**

|               |                              |                    |                     |                        |
|---------------|------------------------------|--------------------|---------------------|------------------------|
| <b>313450</b> | Lat: <b>62:30:10.8</b>       | Status: <b>U/U</b> | Acres: <b>1.0</b>   | Option: <b>LIMITED</b> |
|               | Lon: <b>141:17:06.0</b>      |                    | Start Date: 6/27/13 | Area: <b>TAS</b>       |
|               | Legal: 8N 22E 2 C            |                    | Out Date:           |                        |
| #450          | Owner: FWS                   |                    | Admin: TER-Tetlin   |                        |
|               | Name: <b>Wellesley Cabin</b> |                    | Cause: Lightning    |                        |

The fire was not flown today and will remain in monitor status.

Daily Report From: 07/04

**0.0 Acre Change Since 07/03**

|               |                               |                    |                       |                        |
|---------------|-------------------------------|--------------------|-----------------------|------------------------|
| <b>313449</b> | Lat: <b>63:45:57.2</b>        | Status: <b>U/U</b> | Acres: <b>3,000.0</b> | Option: <b>Limited</b> |
|               | Lon: <b>141:41:43.6</b>       |                    | Start Date: 6/27/13   | Area: <b>TAS</b>       |
|               | Legal: 23 19 10 C             |                    | Out Date:             |                        |
| #449          | Owner: STA                    |                    | Admin: FOR-Forestry   |                        |
|               | Name: <b>Big Timber Creek</b> |                    | Cause: Lightning      |                        |

MODIS indicated significant fire activity today. Moon Lake Air Attack reported good convection on the south flank and rank 3 fire behavior on the northeast edge. No values are threatened. Will schedule a mapping mission at the first opportunity.

Daily Report From: 07/04

**0.0 Acre Change Since 07/03**

|               |                         |                    |                       |                        |
|---------------|-------------------------|--------------------|-----------------------|------------------------|
| <b>314444</b> | Lat: <b>62:41:52.9</b>  | Status: <b>U/U</b> | Acres: <b>1,465.0</b> | Option: <b>Limited</b> |
|               | Lon: <b>145:11:06.4</b> |                    | Start Date: 6/27/13   | Area: <b>CRS</b>       |
|               | Legal: 11N 1E 34 C      |                    | Out Date:             |                        |
| #444          | Owner: STA              |                    | Admin: FOR-Forestry   |                        |
|               | Name: <b>Excelsior</b>  |                    | Cause: Lightning      |                        |

The fire was not flown today, it will continue to be monitored.

Daily Report From: 07/04

**0.0 Acre Change Since 07/03**

|               |                         |                    |                             |                        |
|---------------|-------------------------|--------------------|-----------------------------|------------------------|
| <b>HL68</b>   | Lat: <b>61:27:18.0</b>  | Status: <b>U/U</b> | Acres: <b>2,900.0</b>       | Option: <b>Limited</b> |
| <b>304443</b> | Lon: <b>156:53:21.0</b> |                    | Start Date: 6/26/13         | Area: <b>SWS</b>       |
| <b>PNHL68</b> | Legal: 16N 42W 19 S     |                    | Out Date:                   |                        |
| #443          | Owner: STA              |                    | Admin: L&W-Lands and Waters |                        |
|               | Name: <b>Hoholitna</b>  |                    | Cause: Lightning            |                        |

Fire not flown, remains in monitor status.

## Unstaffed - DOF

Daily Report From: 07/04

**0.0 Acre Change Since 07/03**

|               |                            |                    |                       |                        |
|---------------|----------------------------|--------------------|-----------------------|------------------------|
| <b>HL6D</b>   | Lat: <b>60:16:34.2</b>     | Status: <b>U/U</b> | Acres: <b>779.0</b>   | Option: <b>Limited</b> |
| <b>304437</b> | Lon: <b>153:54:56.4</b>    |                    | Start Date: 6/27/13   | Area: <b>SWS</b>       |
|               | Legal:                     |                    | Out Date:             |                        |
| #437          | Owner: NPS                 |                    | Admin: LCP-Lake Clark |                        |
|               | Name: <b>Currant Creek</b> |                    | Cause: Lightning      |                        |

Fire not flown, remains in monitor status.

Daily Report From: 07/04

**0.0 Acre Change Since 07/03**

|               |                          |                    |                     |                     |
|---------------|--------------------------|--------------------|---------------------|---------------------|
| <b>313427</b> | Lat: <b>62:58:27.1</b>   | Status: <b>U/U</b> | Acres: <b>0.4</b>   | Option: <b>FULL</b> |
| <b>PNHL6B</b> | Lon: <b>141:52:27.6</b>  |                    | Start Date: 6/26/13 | Area: <b>TAS</b>    |
| #427          | Legal: 14N 19E 19 C      |                    | Out Date:           |                     |
|               | Owner: STA               |                    | Admin: FOR-Forestry |                     |
|               | Name: <b>Moose Creek</b> |                    | Cause: Lightning    |                     |

The fire was not checked today and will remain in monitor status.

Daily Report From: 07/04

**0.0 Acre Change Since 07/03**

|               |                         |                    |                     |                        |
|---------------|-------------------------|--------------------|---------------------|------------------------|
| <b>314425</b> | Lat: <b>62:44:16.9</b>  | Status: <b>U/U</b> | Acres: <b>1.0</b>   | Option: <b>Limited</b> |
| #425          | Lon: <b>146:07:08.4</b> |                    | Start Date: 6/26/13 | Area: <b>CRS</b>       |
|               | Legal: 11N 5W 14 C      |                    | Out Date:           |                        |
|               | Owner: STA              |                    | Admin: FOR-Forestry |                        |
|               | Name: <b>Keg Creek</b>  |                    | Cause: Lightning    |                        |

The fire was not flown today, it remains in monitor status.

Daily Report From: 07/04

**0.0 Acre Change Since 07/03**

|               |                         |                    |                     |                        |
|---------------|-------------------------|--------------------|---------------------|------------------------|
| <b>314424</b> | Lat: <b>62:40:00.0</b>  | Status: <b>U/U</b> | Acres: <b>6.0</b>   | Option: <b>Limited</b> |
| #424          | Lon: <b>146:00:00.0</b> |                    | Start Date: 6/26/13 | Area: <b>CRS</b>       |
|               | Legal: 10N 4W 9 C       |                    | Out Date:           |                        |
|               | Owner: STA              |                    | Admin: FOR-Forestry |                        |
|               | Name: <b>Fish Lake</b>  |                    | Cause: Human        |                        |

The fire was not flown today, it remains in monitor status.

Daily Report From: 07/04

**0.0 Acre Change Since 07/03**

|               |                              |                    |                     |                        |
|---------------|------------------------------|--------------------|---------------------|------------------------|
| <b>HL5M</b>   | Lat: <b>62:45:35.9</b>       | Status: <b>U/U</b> | Acres: <b>145.0</b> | Option: <b>Limited</b> |
| <b>314418</b> | Lon: <b>146:39:35.7</b>      |                    | Start Date: 6/26/13 | Area: <b>CRS</b>       |
| #418          | Legal: 11N 8W 2 C            |                    | Out Date:           |                        |
|               | Owner: STA                   |                    | Admin: FOR-Forestry |                        |
|               | Name: <b>North Pork Chop</b> |                    | Cause: Lightning    |                        |

The fire was not flown today, it remains in monitor status.



## Unstaffed - DOF

Daily Report From: 07/04

0.0 Acre Change Since 07/03

|               |                              |                    |                     |                     |
|---------------|------------------------------|--------------------|---------------------|---------------------|
| <b>HL5J</b>   | Lat: <b>63:20:11.8</b>       | Status: <b>U/C</b> | Acres: <b>0.1</b>   | Option: <b>FULL</b> |
| <b>313416</b> | Lon: <b>142:38:54.3</b>      |                    | Start Date: 6/26/13 | Area: <b>TAS</b>    |
|               | Legal: 18N 14E 13 C          |                    | Out Date:           |                     |
| #416          | Owner: NCA                   |                    | Admin: Tetlin       |                     |
|               | Name: <b>Porcupine Creek</b> |                    | Cause: Lightning    |                     |

The fire was not checked today and will remain in monitor status.

Daily Report From: 07/04

0.0 Acre Change Since 07/03

|               |                                |                    |                     |                     |
|---------------|--------------------------------|--------------------|---------------------|---------------------|
| <b>HL5F</b>   | Lat: <b>62:39:29.1</b>         | Status: <b>U/C</b> | Acres: <b>25.0</b>  | Option: <b>Full</b> |
| <b>314415</b> | Lon: <b>144:47:37.6</b>        |                    | Start Date: 6/26/13 | Area: <b>CRS</b>    |
| <b>PNHL5F</b> | Legal: 11N 3E 28 C             |                    | Out Date:           |                     |
| #415          | Owner: NCA                     |                    | Admin: AHTNA        |                     |
|               | Name: <b>Chistochina Trail</b> |                    | Cause: Lightning    |                     |

The fire was not flown today, it remains in monitor status.

Daily Report From: 07/04

0.0 Acre Change Since 07/03

|               |                           |                    |                     |                     |
|---------------|---------------------------|--------------------|---------------------|---------------------|
| <b>HL5E</b>   | Lat: <b>63:18:36.7</b>    | Status: <b>U/U</b> | Acres: <b>1.2</b>   | Option: <b>FULL</b> |
| <b>313413</b> | Lon: <b>142:37:46.2</b>   |                    | Start Date: 6/26/13 | Area: <b>TAS</b>    |
| <b>PNHL5E</b> | Legal: 18N 14E 24 C       |                    | Out Date:           |                     |
| #413          | Owner: NCA                |                    | Admin: Tetlin       |                     |
|               | Name: <b>Tanana River</b> |                    | Cause: Lightning    |                     |

The fire was not checked today and will remain in monitor status.

Daily Report From: 07/04

0.0 Acre Change Since 07/03

|               |                         |                    |                             |                        |
|---------------|-------------------------|--------------------|-----------------------------|------------------------|
| <b>304409</b> | Lat: <b>63:42:39.0</b>  | Status: <b>U/U</b> | Acres: <b>0.1</b>           | Option: <b>Limited</b> |
|               | Lon: <b>155:27:16.2</b> |                    | Start Date: 6/26/13         | Area: <b>SWS</b>       |
|               | Legal: 20S 17E 36 K     |                    | Out Date:                   |                        |
| #409          | Owner: STA              |                    | Admin: L&W-Lands and Waters |                        |
|               | Name: <b>Susulatna</b>  |                    | Cause: Lightning            |                        |

Fire not flown, remains in monitor status.

Daily Report From: 07/04

0.0 Acre Change Since 07/03

|               |                         |                    |                               |                        |
|---------------|-------------------------|--------------------|-------------------------------|------------------------|
| <b>HL30</b>   | Lat: <b>62:50:08.5</b>  | Status: <b>U/U</b> | Acres: <b>4.0</b>             | Option: <b>Limited</b> |
| <b>314395</b> | Lon: <b>147:09:13.0</b> |                    | Start Date: 6/25/13           | Area: <b>CRS</b>       |
|               | Legal: 32N 12E 26 S     |                    | Out Date:                     |                        |
| #395          | Owner: BLM              |                    | Admin: GLD-Glenallen District |                        |
|               | Name: <b>Maclaren</b>   |                    | Cause: Lightning              |                        |

Fire was not flown today.

## Unstaffed - DOF

Daily Report From: 07/04

**0.0 Acre Change Since 07/03**

|               |                         |                    |                       |                        |
|---------------|-------------------------|--------------------|-----------------------|------------------------|
| <b>313386</b> | Lat: <b>63:24:17.6</b>  | Status: <b>U/U</b> | Acres: <b>5,007.0</b> | Option: <b>Limited</b> |
|               | Lon: <b>141:31:25.5</b> |                    | Start Date: 6/25/13   | Area: <b>TAS</b>       |
| # 386         | Legal: 19 20 23 C       |                    | Out Date:             |                        |
|               | Owner: STA              |                    | Admin: FOR-Forestry   |                        |
|               | Name: <b>Ladue Fork</b> |                    | Cause: Lightning      |                        |

Moon Lake Air Attack reported a few interior smokes.

Daily Report From: 07/04

**0.0 Acre Change Since 07/03**

|               |                         |                    |                                   |                        |
|---------------|-------------------------|--------------------|-----------------------------------|------------------------|
| <b>HL1E</b>   | Lat: <b>63:31:41.0</b>  | Status: <b>U/U</b> | Acres: <b>398.0</b>               | Option: <b>LIMITED</b> |
| <b>304379</b> | Lon: <b>154:21:14.1</b> |                    | Start Date: 6/24/13               | Area: <b>SWS</b>       |
| # 379         | Legal: 023S 023E 01 K   |                    | Out Date:                         |                        |
|               | Owner: NCA              |                    | Admin: Doyon Regional Corporation |                        |
|               | Name: <b>Von Frank</b>  |                    | Cause: Lightning                  |                        |

Fire not flown, remains in monitor status.

Daily Report From: 07/04

**0.0 Acre Change Since 07/03**

|               |                         |                    |                             |                        |
|---------------|-------------------------|--------------------|-----------------------------|------------------------|
| <b>311366</b> | Lat: <b>64:02:26.4</b>  | Status: <b>U/U</b> | Acres: <b>5.0</b>           | Option: <b>Limited</b> |
|               | Lon: <b>148:40:37.8</b> |                    | Start Date: 6/23/13         | Area: <b>FAS</b>       |
| # 366         | Legal: 10S 6W 1 F       |                    | Out Date:                   |                        |
|               | Owner: STA              |                    | Admin: L&W-Lands and Waters |                        |
|               | Name: <b>Iron Creek</b> |                    | Cause: Human                |                        |

The fire was not checked today and will remain in monitor status.

Daily Report From: 07/04

**0.0 Acre Change Since 07/03**

|               |                          |                    |                       |                        |
|---------------|--------------------------|--------------------|-----------------------|------------------------|
| <b>HLS2</b>   | Lat: <b>63:51:09.6</b>   | Status: <b>U/U</b> | Acres: <b>8,513.0</b> | Option: <b>Limited</b> |
| <b>313357</b> | Lon: <b>143:43:36.0</b>  |                    | Start Date: 6/22/13   | Area: <b>TAS</b>       |
| <b>PDHLS2</b> | Legal: 24N 9E 20 C       |                    | Out Date:             |                        |
| # 357         | Owner: STA               |                    | Admin: FOR-Forestry   |                        |
|               | Name: <b>Billy Creek</b> |                    | Cause: Lightning      |                        |

Increased activity on the east and west flanks was observed by Moon Lake Air Attack. A mapping mission will be scheduled at the first opportunity.

Daily Report From: 07/04

**0.0 Acre Change Since 07/03**

|               |                         |                    |                             |                        |
|---------------|-------------------------|--------------------|-----------------------------|------------------------|
| <b>HLM2</b>   | Lat: <b>60:48:22.4</b>  | Status: <b>U/U</b> | Acres: <b>730.0</b>         | Option: <b>Limited</b> |
| <b>304347</b> | Lon: <b>159:39:05.1</b> |                    | Start Date: 6/21/13         | Area: <b>SWS</b>       |
| # 347         | Legal: 9N 59W 25 S      |                    | Out Date:                   |                        |
|               | Owner: STA              |                    | Admin: L&W-Lands and Waters |                        |
|               | Name: <b>Wilhelmina</b> |                    | Cause: Lightning            |                        |

Fire not flown, remains in monitor status.

## Unstaffed - DOF

Daily Report From: 07/04

**0.0 Acre Change Since 07/03**

|               |                         |                    |                            |                         |
|---------------|-------------------------|--------------------|----------------------------|-------------------------|
| <b>HLE4</b>   | Lat: <b>64:18:40.6</b>  | Status: <b>U/C</b> | Acres: <b>80.0</b>         | Option: <b>Critical</b> |
| <b>311323</b> | Lon: <b>149:12:45.1</b> |                    | Start Date: 6/20/13        | Area: <b>FAS</b>        |
| <b>PNHLE4</b> | Legal: 7S 8W 18 F       |                    | Out Date:                  |                         |
| # 323         | Owner: MIL              |                    | Admin: USAF-U.S. Air Force |                         |
|               | Name: <b>Clear AFB</b>  |                    | Cause: Lightning           |                         |

The fire was not checked today and remains in monitor status.

Daily Report From: 07/04

**0.0 Acre Change Since 07/03**

|               |                            |                    |                             |                        |
|---------------|----------------------------|--------------------|-----------------------------|------------------------|
| <b>313300</b> | Lat: <b>64:00:00.0</b>     | Status: <b>U/U</b> | Acres: <b>5.0</b>           | Option: <b>Limited</b> |
|               | Lon: <b>141:25:00.0</b>    |                    | Start Date: 6/20/13         | Area: <b>TAS</b>       |
|               | Legal: 25 19E 23 C         |                    | Out Date:                   |                        |
| # 300         | Owner: STA                 |                    | Admin: L&W-Lands and Waters |                        |
|               | Name: <b>Dennison Fork</b> |                    | Cause: Lightning            |                        |

Unable to fly due to higher priorities.

Daily Report From: 07/04

**0.0 Acre Change Since 07/03**

|               |                         |                    |                             |                        |
|---------------|-------------------------|--------------------|-----------------------------|------------------------|
| <b>304279</b> | Lat: <b>60:02:40.2</b>  | Status: <b>U/U</b> | Acres: <b>2,447.0</b>       | Option: <b>Limited</b> |
|               | Lon: <b>155:34:27.4</b> |                    | Start Date: 6/19/13         | Area: <b>SWS</b>       |
|               | Legal: 03S 37W 36 S     |                    | Out Date:                   |                        |
| # 279         | Owner: STA              |                    | Admin: L&W-Lands and Waters |                        |
|               | Name: <b>Chulitna</b>   |                    | Cause: Lightning            |                        |

Fire not flown, remains in monitor status.

Daily Report From: 07/04

**0.0 Acre Change Since 07/03**

|               |                            |                    |                             |                        |
|---------------|----------------------------|--------------------|-----------------------------|------------------------|
| <b>304278</b> | Lat: <b>60:09:51.7</b>     | Status: <b>U/U</b> | Acres: <b>12,853.0</b>      | Option: <b>Limited</b> |
|               | Lon: <b>155:30:10.7</b>    |                    | Start Date: 6/19/13         | Area: <b>SWS</b>       |
|               | Legal: 36N 36W 22 S        |                    | Out Date:                   |                        |
| # 278         | Owner: STA                 |                    | Admin: L&W-Lands and Waters |                        |
|               | Name: <b>Nikubuma Lake</b> |                    | Cause: Lightning            |                        |

Fire not flown, remains in monitor status.

Daily Report From: 07/04

**0.0 Acre Change Since 07/03**

|               |                            |                    |                        |                        |
|---------------|----------------------------|--------------------|------------------------|------------------------|
| <b>HK6Z</b>   | Lat: <b>61:02:32.4</b>     | Status: <b>U/U</b> | Acres: <b>19,080.0</b> | Option: <b>Limited</b> |
| <b>304275</b> | Lon: <b>154:11:20.4</b>    |                    | Start Date: 6/18/13    | Area: <b>SWS</b>       |
| <b>PNHK6Z</b> | Legal: 11N 28W 23 S        |                    | Out Date:              |                        |
| # 275         | Owner: NPS                 |                    | Admin: LCP-Lake Clark  |                        |
|               | Name: <b>Kristin Creek</b> |                    | Cause: Lightning       |                        |

Fire not flown, remains in monitor status.

## Unstaffed - DOF

Daily Report From: 07/04

0.0 Acre Change Since 07/03

|               |                          |                    |                             |                     |
|---------------|--------------------------|--------------------|-----------------------------|---------------------|
| <b>HK58</b>   | Lat: <b>63:52:07.2</b>   | Status: <b>U/C</b> | Acres: <b>40.0</b>          | Option: <b>FULL</b> |
| <b>311271</b> | Lon: <b>148:44:48.0</b>  |                    | Start Date: 6/18/13         | Area: <b>FAS</b>    |
| <b>PNHK58</b> | Legal: 12S 6W 16 F       |                    | Out Date:                   |                     |
| # 271         | Owner: STA               |                    | Admin: L&W-Lands and Waters |                     |
|               | Name: <b>Moody Creek</b> |                    | Cause: Human                |                     |

The fire will remain in monitor status.

Daily Report From: 07/04

0.0 Acre Change Since 07/03

|               |                         |                    |                     |                         |
|---------------|-------------------------|--------------------|---------------------|-------------------------|
| <b>HK42</b>   | Lat: <b>64:52:27.9</b>  | Status: <b>U/C</b> | Acres: <b>120.0</b> | Option: <b>Critical</b> |
| <b>311258</b> | Lon: <b>147:05:55.5</b> |                    | Start Date: 6/17/13 | Area: <b>FAS</b>        |
| <b>PNHK42</b> | Legal: 1N 3E 27 F       |                    | Out Date:           |                         |
| # 258         | Owner: PRI              |                    | Admin: PRI-Private  |                         |
|               | Name: <b>Kanuti</b>     |                    | Cause: Human        |                         |

The fire was not checked today and remains in monitor status.

Daily Report From: 07/04

0.0 Acre Change Since 07/03

|               |                          |                    |                             |                        |
|---------------|--------------------------|--------------------|-----------------------------|------------------------|
| <b>311256</b> | Lat: <b>64:00:31.2</b>   | Status: <b>U/U</b> | Acres: <b>2.0</b>           | Option: <b>Limited</b> |
|               | Lon: <b>148:45:22.2</b>  |                    | Start Date: 6/17/13         | Area: <b>FAS</b>       |
|               | Legal: 10S 06W 33 F      |                    | Out Date:                   |                        |
| # 256         | Owner: STA               |                    | Admin: L&W-Lands and Waters |                        |
|               | Name: <b>Elsie Creek</b> |                    | Cause: Human                |                        |

The fire was not checked today and remains in monitor status.

Daily Report From: 07/04

0.0 Acre Change Since 07/03

|               |                               |                    |                             |                        |
|---------------|-------------------------------|--------------------|-----------------------------|------------------------|
| <b>HMX5</b>   | Lat: <b>64:01:33.0</b>        | Status: <b>U/U</b> | Acres: <b>216.0</b>         | Option: <b>Limited</b> |
| <b>311255</b> | Lon: <b>148:39:36.6</b>       |                    | Start Date: 6/17/13         | Area: <b>FAS</b>       |
| <b>PNHMX5</b> | Legal: 10S 6W 26 F            |                    | Out Date:                   |                        |
| # 255         | Owner: STA                    |                    | Admin: L&W-Lands and Waters |                        |
|               | Name: <b>California Creek</b> |                    | Cause: Human                |                        |

The fire was not checked today and remains in monitor status.

Daily Report From: 07/04

0.0 Acre Change Since 07/03

|               |                              |                    |                             |                        |
|---------------|------------------------------|--------------------|-----------------------------|------------------------|
| <b>311247</b> | Lat: <b>64:01:01.8</b>       | Status: <b>U/U</b> | Acres: <b>200.0</b>         | Option: <b>Limited</b> |
|               | Lon: <b>148:41:46.8</b>      |                    | Start Date: 6/16/13         | Area: <b>FAS</b>       |
|               | Legal: 10S 6W 27 F           |                    | Out Date:                   |                        |
| # 247         | Owner: STA                   |                    | Admin: L&W-Lands and Waters |                        |
|               | Name: <b>Tatlanika Creek</b> |                    | Cause: Human                |                        |

The fire was not checked today and remains in monitor status.

## Unstaffed - DOF

Daily Report From: 07/04

0.0 Acre Change Since 07/02

|               |                            |                    |                        |                        |
|---------------|----------------------------|--------------------|------------------------|------------------------|
| <b>HJD1</b>   | Lat: <b>62:30:37.2</b>     | Status: <b>U/U</b> | Acres: <b>45,951.0</b> | Option: <b>LIMITED</b> |
| <b>313145</b> | Lon: <b>141:24:50.4</b>    |                    | Start Date: 5/31/13    | Area: <b>TAS</b>       |
| <b>PDHJD1</b> | Legal: 8N 22E 6 C          |                    | Out Date:              |                        |
| # 145         | Owner: FWS                 |                    | Admin: TER-Tetlin      |                        |
|               | Name: <b>Chisana River</b> |                    | Cause: Lightning       |                        |

The fire was not flown today and will remain in monitor status.

Daily Report From: 07/04

0.0 Acre Change Since 07/03

|               |                         |                    |                               |                        |
|---------------|-------------------------|--------------------|-------------------------------|------------------------|
| <b>HJC8</b>   | Lat: <b>61:27:19.8</b>  | Status: <b>U/U</b> | Acres: <b>201,809.0</b>       | Option: <b>Limited</b> |
| <b>304144</b> | Lon: <b>155:41:26.4</b> |                    | Start Date: 5/31/13           | Area: <b>SWS</b>       |
| <b>PNHJC8</b> | Legal: 16N 36W 23 S     |                    | Out Date:                     |                        |
| # 144         | Owner: BLM              |                    | Admin: AND-Anchorage District |                        |
|               | Name: <b>Lime Hills</b> |                    | Cause: Lightning              |                        |

Fire not flown, remains in monitor status.

Daily Report From: 07/04

0.0 Acre Change Since 07/03

|               |                          |                    |                             |                        |
|---------------|--------------------------|--------------------|-----------------------------|------------------------|
| <b>HK6V</b>   | Lat: <b>62:32:09.6</b>   | Status: <b>U/U</b> | Acres: <b>160,355.0</b>     | Option: <b>Limited</b> |
| <b>304140</b> | Lon: <b>156:46:40.8</b>  |                    | Start Date: 5/31/13         | Area: <b>SWS</b>       |
| <b>PNHK6V</b> | Legal: 28N 41W 13 S      |                    | Out Date:                   |                        |
| # 140         | Owner: STA               |                    | Admin: L&W-Lands and Waters |                        |
|               | Name: <b>Moore Creek</b> |                    | Cause: Lightning            |                        |

Fire not flown, remains in monitor status.

Daily Report From: 07/04

0.0 Acre Change Since 07/03

|               |                           |                    |                                   |                     |
|---------------|---------------------------|--------------------|-----------------------------------|---------------------|
| <b>HJA8</b>   | Lat: <b>63:10:29.0</b>    | Status: <b>U/C</b> | Acres: <b>2,256.0</b>             | Option: <b>FULL</b> |
| <b>313137</b> | Lon: <b>141:57:41.0</b>   |                    | Start Date: 5/31/13               | Area: <b>TAS</b>    |
| <b>PNHJA8</b> | Legal: 15 19 14 C         |                    | Out Date:                         |                     |
| # 137         | Owner: NCA                |                    | Admin: Doyon Regional Corporation |                     |
|               | Name: <b>Bitter Creek</b> |                    | Cause: Lightning                  |                     |

The fire was not checked today and will remain in monitor status.

Daily Report From: 07/04

0.0 Acre Change Since 07/03

|               |                           |                    |                     |                     |
|---------------|---------------------------|--------------------|---------------------|---------------------|
| <b>HH5F</b>   | Lat: <b>63:55:17.8</b>    | Status: <b>U/C</b> | Acres: <b>239.0</b> | Option: <b>Full</b> |
| <b>311088</b> | Lon: <b>148:51:41.6</b>   |                    | Start Date: 5/27/13 | Area: <b>FAS</b>    |
|               | Legal: 11S 7W 33 F        |                    | Out Date:           |                     |
| # 088         | Owner: PRI                |                    | Admin: PRI-Private  |                     |
|               | Name: <b>Louise Creek</b> |                    | Cause: Human        |                     |

The fire was not checked today and remains in monitor status.

Unstaffed - DOF

---

Daily Report From: 07/04

**0.0 Acre Change Since 07/03**

|               |  |                    |                             |                         |
|---------------|--|--------------------|-----------------------------|-------------------------|
| <b>301011</b> | Lat: <b>61:43:57.2</b>                   | Status: <b>U/C</b> | Acres: <b>0.1</b>           | Option: <b>Critical</b> |
|               | Lon: <b>149:01:42.4</b>                  |                    | Start Date: 4/27/13         | Area: <b>MSS</b>        |
| #011          | Legal: 19 N 2 E 14 S                     |                    | Out Date:                   |                         |
|               | Owner: STA                               |                    | Admin: L&W-Lands and Waters |                         |
|               | Name: <b>Buffalo Mine Coal Seam 2013</b> |                    | Cause: Human                |                         |

Fire not checked still in monitor status. Light precip received in the area.

Prescribed - AFS

---

**Daily Report From: 06/29****0.0 Acre Change Since 06/28**

|             |                                 |                   |                     |                           |
|-------------|---------------------------------|-------------------|---------------------|---------------------------|
| <b>AB19</b> | Lat: <b>64:41:45.0</b>          | Status: <b>RX</b> | Acres: <b>236.0</b> | Option: <b>PRESCRIBED</b> |
|             | Lon: <b>146:58:51.0</b>         |                   | Start Date: 5/24/13 | Area: <b>MID</b>          |
|             | Legal: 002S 004E 32 F           |                   | Out Date:           |                           |
| #B19        | Owner: MIL                      |                   | Admin: ARMY         |                           |
|             | Name: <b>MID Moose Creek RX</b> |                   | Cause: Prescribed   |                           |

This RX was last observed on 6/25. The fire will remain in monitor status.

---

**NO Daily Reports****No Acreage Reported**

|             |   |         |                     |                           |
|-------------|---|---------|---------------------|---------------------------|
| <b>AA06</b> | Lat: <b>64:40:48.0</b>                        | Status: | Acres:              | Option: <b>PRESCRIBED</b> |
|             | Lon: <b>146:50:30.0</b>                       |         | Start Date: 5/10/13 | Area: <b>MID</b>          |
|             | Legal: 003S 004E 01 F                         |         | Out Date:           |                           |
| #A06        | Owner: MIL                                    |         | Admin: ARMY         |                           |
|             | Name: <b>YTA Grouse Habitat Prescribed Bu</b> |         | Cause: Prescribed   |                           |

## Out - AFS

Daily Report From: 07/04

**-559.0 Acre Change Since 07/03**

**HMG0** Lat: **63:57:00.0** Status: **Out** Acres: **0.0** Option: **LIMITED**  
 Lon: **151:24:00.0** Start Date: 6/29/13 Area: **TAD**  
 Legal: 011S 020W 24 F Out Date: 7/4/13  
 #470 Owner: NPS Admin: DEP-Denali  
 Name: **Chilchukabena Lake** Cause: Lightning

470 and 359 have merged. Per FMO Burtteri this fire is called out. (All acreage will be recorded on fire # 359 now.)

Daily Report From: 07/04

**-206.1 Acre Change Since 07/03**

**HL6V** Lat: **64:22:33.4** Status: **Out** Acres: **293.9** Option: **Limited**  
**GAD-439** Lon: **157:08:22.0** Start Date: 6/27/13 Area: **GAD**  
**PDHL6V** Legal: 13S 9E 17 K Out Date: 7/4/13  
 #439 Owner: BLM Admin: AND-Anchorage District  
 Name: **Branch Creek** Cause: Lightning

Fire was flown by surveillance aircraft N508EH, no activity was seen and fire was declared out.

Daily Report From: 07/04

**0.0 Acre Change Since 07/03**

**HL36** Lat: **64:35:00.0** Status: **Out** Acres: **15.0** Option: **Modified**  
**GAD-403** Lon: **160:34:03.0** Start Date: 6/25/13 Area: **GAD**  
**PDHL36** Legal: 10S 10W 36 Out Date: 7/4/13  
 #403 Owner: BLM Admin: NOD-Northern District  
 Name: **Christmas Mountain** Cause: Lightning

The fire recieved precipitation and no smokes were observed over the past week. The fire was declared out by AFMO Willie Branson.

Daily Report From: 07/04

**0.0 Acre Change Since 07/03**

**HL33** Lat: **64:35:00.0** Status: **Out** Acres: **1.7** Option: **LIMITED**  
**GAD-399** Lon: **156:50:00.0** Start Date: 6/25/13 Area: **GAD**  
**PDHL33** Legal: 010S 010E 34 K Out Date: 7/4/13  
 #399 Owner: NCA Admin: Doyon Regional Corporation  
 Name: **Kala Slough** Cause: Lightning

The fire received precipitation and and no smokes were observed over the past week. The fire was declared out by the AFMO.

Daily Report From: 07/04

**-6.0 Acre Change Since 07/03**

**HLQ9** Lat: **64:26:23.6** Status: **Out** Acres: **15.0** Option: **Limited**  
**GAD-356** Lon: **157:36:33.8** Start Date: 6/22/13 Area: **GAD**  
 Legal: 12S 6E 23 K Out Date: 7/4/13  
 #356 Owner: FWS Admin: INR-Innoko  
 Name: **Pike Trap Lake** Cause: Lightning

Fire was flown by zone surveillance aircraft N508EH, no activity was seen and fire was declared out.



**Out - AFS**

---

Daily Report From: 07/04

**0.0 Acre Change Since 07/03**

|                |                          |                    |                               |                     |
|----------------|--------------------------|--------------------|-------------------------------|---------------------|
| <b>HLA0</b>    | Lat: <b>63:55:48.6</b>   | Status: <b>Out</b> | Acres: <b>73.0</b>            | Option: <b>FULL</b> |
| <b>GAD-294</b> | Lon: <b>160:04:48.0</b>  |                    | Start Date: 6/20/13           | Area: <b>GAD</b>    |
| <b>PDHLA0</b>  | Legal: 18 S 7 W 20 K     |                    | Out Date: 7/4/13              |                     |
| # 294          | Owner: BLM               |                    | Admin: AND-Anchorage District |                     |
|                | Name: <b>Stove Creek</b> |                    | Cause: Lightning              |                     |

The fire received precipitation and no smokes were observed over the past week. The fire was declared out by the AFMO.

Alaska Interagency Coordination  
Center Situation Report  
Saturday - 07/06/2013

| Wildland Fires                   | New | Out | Active | Npr | YTD Fires | YTD Acres |
|----------------------------------|-----|-----|--------|-----|-----------|-----------|
| <b>Alaska Fire Service (AFS)</b> | 0   | 0   | 52     | 0   | 104       | 442,113.1 |
| GAD (Galena Zone)                | 0   | 0   | 11     | 0   | 29        | 38,026.1  |
| MID (Military)                   | 0   | 0   | 4      | 0   | 17        | 33,076.0  |
| TAD (Tanana Zone)                | 0   | 0   | 20     | 0   | 28        | 315,521.9 |
| UYD (Upper Yukon Zone)           | 0   | 0   | 17     | 0   | 30        | 55,489.1  |
| <b>State of Alaska (DOF)</b>     | 2   | 6   | 41     | 0   | 325       | 525,201.4 |
| CRS (Copper River)               | 0   | 0   | 8      | 0   | 25        | 1,977.0   |
| DAS (Delta)                      | 1   | 0   | 1      | 0   | 14        | 7.7       |
| FAS (Fairbanks)                  | 1   | 2   | 9      | 0   | 88        | 2,773.5   |
| HNS (Haines)                     | 0   | 0   | 0      | 0   | 4         | 0.5       |
| KKS (Kenai)                      | 0   | 0   | 0      | 0   | 47        | 46.4      |
| MSS (AnchorageMatSu Area)        | 0   | 0   | 1      | 0   | 81        | 175.8     |
| SWS (Southwest)                  | 0   | 0   | 10     | 0   | 35        | 433,470.7 |
| TAS (Tok)                        | 0   | 4   | 12     | 0   | 31        | 86,749.8  |
| <b>Forest Service (USFS)</b>     | 0   | 0   | 0      | 0   | 7         | 1.7       |
| CGF (Chugach)                    | 0   | 0   | 0      | 0   | 4         | 1.4       |
| TNF (Tongass)                    | 0   | 0   | 0      | 0   | 3         | 0.3       |
| <b>Statewide Totals</b>          | 2   | 6   | 93     | 0   | 436       | 967,316.2 |

**Active Wildfires:**

| Protection Summary: | CRI | FUL | MOD | LIM | NoEntry | TOTAL |
|---------------------|-----|-----|-----|-----|---------|-------|
| AFS Protection:     | 1   | 5   | 4   | 42  | 0       | 52    |
| DOF Protection:     | 5   | 8   | 0   | 28  | 0       | 41    |
| USFS Protection:    | 0   | 0   | 0   | 0   | 0       | 0     |
| Protection Totals:  | 6   | 13  | 4   | 70  | 0       | 93    |

| Status Summary:  | Staffed         |                   | Unstaffed       |                   |
|------------------|-----------------|-------------------|-----------------|-------------------|
|                  | Contained (S/C) | Uncontained (S/U) | Contained (U/C) | Uncontained (U/U) |
| AFS Protection:  | 0               | 5                 | 5               | 42                |
| DOF Protection:  | 0               | 4                 | 9               | 28                |
| USFS Protection: | 0               | 0                 | 0               | 0                 |
| Status Totals:   | 0               | 9                 | 14              | 70                |

---

| <b>Fuels Management Fires</b> | YTD Fires | YTD Acres | New | Active | Out Yesterday |
|-------------------------------|-----------|-----------|-----|--------|---------------|
| Borough                       | 1         | 0.5       | 0   | 0      | 0             |
| FWS (US Fish & Wildlife)      | 1         | 5.0       | 0   | 0      | 0             |
| Military                      | 11        | 5,149.0   | 0   | 2      | 0             |
| NPS (National Park Service)   | 2         | 20.0      | 0   | 0      | 0             |
| Fuels Management Totals:      | 15        | 5,174.5   | 0   | 2      | 0             |

New - AFS

---

Daily Report From: 07/05

**No Acreage Reported**

|               |                              |                    |                    |                     |
|---------------|------------------------------|--------------------|--------------------|---------------------|
| <b>HN5S</b>   | Lat: <b>63:53:00.0</b>       | Status: <b>F/A</b> | Acres:             | Option: <b>FULL</b> |
| <b>332513</b> | Lon: <b>145:51:00.0</b>      |                    | Start Date: 7/5/13 | Area: <b>MID</b>    |
|               | Legal: 012S 010E 07 F        |                    | Out Date: 7/5/13   |                     |
| #513          | Owner: MIL                   |                    | Admin: Army        |                     |
|               | Name: <b>False Alarm #05</b> |                    | Cause: False Alarm |                     |

Determined to be drift smoke from another fire.

## New - DOF

Daily Report From: 07/05

**0.1 Acreage On 07/05**

|               |                             |                    |                    |                         |
|---------------|-----------------------------|--------------------|--------------------|-------------------------|
|               | Lat: <b>64:04:06.2</b>      | Status: <b>U/C</b> | Acres: <b>0.1</b>  | Option: <b>CRITICAL</b> |
| <b>312515</b> | Lon: <b>145:35:44.1</b>     |                    | Start Date: 7/5/13 | Area: <b>DAS</b>        |
|               | Legal: 10S 11E 9 F          |                    | Out Date:          |                         |
| #515          | Owner: PRI                  |                    | Admin: PRI-Private |                         |
|               | Name: <b>Gilbertson Way</b> |                    | Cause: Human       |                         |

A homeowner reported a fire of unknown origin in her back yard escaping into the woods. The Rural Deltana VFD, prevention, and two forestry engines responded. The fire was discovered at .1 of an acre. One forestry engine stayed on scene to contain and control the fire. Other resources were released. The prevention officer determined that charcoal dumped near hay bails was the source of ignition. The fire remains in monitor status.

Daily Report From: 07/05

**0.0 Acreage On 07/05**

|               |                          |                    |                     |                     |
|---------------|--------------------------|--------------------|---------------------|---------------------|
|               | Lat: <b>64:00:00.0</b>   | Status: <b>F/A</b> | Acres: <b>0.0</b>   | Option: <b>FULL</b> |
| <b>312514</b> | Lon: <b>144:19:00.0</b>  |                    | Start Date: 7/5/13  | Area: <b>DAS</b>    |
|               | Legal: 026N 05E 25 C     |                    | Out Date: 7/5/13    |                     |
| #514          | Owner: STA               |                    | Admin: FOR-Forestry |                     |
|               | Name: <b>Healy River</b> |                    | Cause: False Alarm  |                     |

This was reported as a fire burning 15 miles north of George Lake by a passing aircraft through drift smoke. Two helios, SMJ, air attack, and a tanker were requested. Helio 73LF was first on scene and followed the smoke to fire 357, Billy Creek. This a limited area fire in TAS area. All responding resources were cancelled. The incident was declared a false alarm.

Daily Report From: 07/05

**0.1 Acreage On 07/05**

|               |                                  |                    |                             |                         |
|---------------|----------------------------------|--------------------|-----------------------------|-------------------------|
|               | Lat: <b>64:47:49.7</b>           | Status: <b>Out</b> | Acres: <b>0.1</b>           | Option: <b>Critical</b> |
| <b>311512</b> | Lon: <b>147:44:48.7</b>          |                    | Start Date: 7/5/13          | Area: <b>FAS</b>        |
|               | Legal: 1S 1W 28 F                |                    | Out Date: 7/5/13            |                         |
| #512          | Owner: STA                       |                    | Admin: L&W-Lands and Waters |                         |
|               | Name: <b>South Lathrop Flats</b> |                    | Cause: Human                |                         |

AST requested a forestry unit extinguish a large bon-fire on the South Lathrop flats. Prevention responded and extinguished the fire.

## Staffed - AFS

Daily Report From: 07/05

**1,129.0 Acre Change Since 07/04**

**HNF9** Lat: **65:22:00.0** Status: **S/U** Acres: **1,300.0** Option: **LIMITED**  
 Lon: **144:18:00.0** Personnel: **8** Start Date: 7/3/13 Area: **UYD**  
**PDHNF9** Legal: 006N 017E 08 F Out Date:  
 # 506 Owner: BLM Admin: NOD-Fairbanks District  
 Name: **Birch Creek** Cause: Lightning

Fire personnel flew the fire on detection ship N-9011N. The fire was observed with a 90% active perimeter running uphill with group torching. A burnout was completed by smokejumpers to secure the structure. Planned demob of smokejumpers was scheduled for 7/6/13 at 1600.

Daily Report From: 07/05

**0.0 Acre Change Since 07/04**

**HMD7** Lat: **67:11:13.0** Status: **S/U** Acres: **23,356.0** Option: **LIMITED**  
**332469** Lon: **142:05:35.0** Personnel: **9** Start Date: 6/29/13 Area: **UYD**  
**PDHMD7** Legal: 027N 026E 07 F Out Date:  
 # 469 Owner: FWS Admin: ARR-Arctic  
 Name: **North Porcupine** Cause: Lightning

Last flown 7/5 by 11N reporting that 12 smokes still can be seen in the interior. The fire is 1 mile from allotment 8.

Daily Report From: 07/05

**0.0 Acre Change Since 07/04**

**HLSV** Lat: **63:41:57.0** Status: **S/U** Acres: **18,903.0** Option: **LIMITED**  
**332429** Lon: **150:08:59.0** Personnel: **4** Start Date: 6/26/13 Area: **TAD**  
 Legal: 014S 013W 18 F Out Date:  
 # 429 Owner: NPS Admin: DEP-Denali  
 Name: **Toklat River East** Cause: Lightning

Demobed 4 smokejumpers today 7/5, 4 more are scheduled for demob tomorrow. Fire is in monitor status.

Daily Report From: 07/05

**0.0 Acre Change Since 07/04**

**HLT2** Lat: **64:01:35.4** Status: **S/U** Acres: **63,000.0** Option: **LIMITED**  
**331360** Lon: **151:54:43.8** Personnel: **79** Start Date: 6/22/13 Area: **TAD**  
**PDHLT2** Legal: 010S 022W 20 F Out Date:  
 # 360 Owner: BLM Admin: NOD  
 Name: **Beaver Log Lakes** Cause: Lightning

Transfer of command will occur at 0700, 7/5.

|                 |             |
|-----------------|-------------|
| Assigned Crews: | Assigned:   |
| Chena           | IHC 6/25    |
| Mendocino       | IHC 6/26    |
| North Star      | Type 2 6/30 |

## Staffed - AFS

Daily Report From: 07/05

**1,014.0 Acre Change Since 07/04**

|               |                             |                       |                        |                        |
|---------------|-----------------------------|-----------------------|------------------------|------------------------|
| <b>HK8H</b>   | Lat: <b>64:40:00.0</b>      | Status: <b>S/U</b>    | Acres: <b>32,014.0</b> | Option: <b>LIMITED</b> |
| <b>332280</b> | Lon: <b>146:37:00.0</b>     | <b>Personnel: 389</b> | Start Date: 6/19/13    | Area: <b>MID</b>       |
| <b>PDHK8H</b> | Legal: 003S 006E 07 F       |                       | Out Date:              |                        |
| #280          | Owner: MIL                  |                       | Admin: Army            |                        |
|               | Name: <b>Stuart Creek 2</b> |                       | Cause: Human           |                        |

Crews made progress yesterday and last night holding the southwest section of the fire along a section of the Quarry Road. The fire spotted across the road but fire managers used a bull dozer and stopped the spot fire from spreading. California National Interagency Incident Management Team 1 assumed command of the fire today at 6 am. The Incident Command Post has been moved to the North Pole Elementary School in North Pole, AK. Fire Managers are planning to keep the fire north of the Salcha River; south of the Chena River; East of Transmitter Road, north to Chena River and south along the Tran-Alaska pipeline to the Salcha River and west of the south fork of the Chena River, south along east boundary of the training area and south to the Salcha River.

| Assigned Crews:       |           | Assigned: |
|-----------------------|-----------|-----------|
| Central Oregon NWR #3 | T2IA      | 7/2       |
| Gannet Glacier        | Type 2 IA | 7/1       |
| Midnight Suns         | IHC       | 7/4       |
| St Marys              | Type 2    | 7/3       |
| Umpqua 6              | T2IA      | 7/2       |
| Upper Kalskag         | Type 2    | 7/3       |
| Upper Tanana # 1      | Type 2    | 6/30      |
| WIF Mckenzie River    | T2IA      | 7/2       |
| WIF Santiam River     | T2IA      | 7/2       |
| Winema                | IHC       | 7/2       |
| Zig Zag               | IHC       | 7/2       |



## Staffed - DOF

Daily Report From: 07/05

**0.0 Acre Change Since 07/04**

**HM2T** Lat: **63:12:16.8** Status: **S/U** Acres: **2.5** Option: **Full**  
**313490** Lon: **143:17:07.8** Personnel: **8** Start Date: 7/1/13 Area: **TAS**  
**PNHM2T** Legal: 17 11E 34 C Out Date:  
 #490 Owner: STA Admin: FOR-Forestry  
 Name: **Clear Water Crk** Cause: Lightning

Jumpers will begin cold trailing and back haul of water handling equipment on 7/6. Demob planned for 7/7.

Daily Report From: 07/05

**-30.0 Acre Change Since 07/04**

**HL5N** Lat: **63:17:09.4** Status: **S/U** Acres: **3,567.0** Option: **FULL**  
**313414** Lon: **142:26:42.8** Personnel: **182** Start Date: 6/26/13 Area: **TAS**  
**PNHL5N** Legal: 17N 15E 1 C Out Date:  
 #414 Owner: NCA Admin: Tetlin  
 Name: **Tetlin Jct Ridge** Cause: Lightning

Fire is 30% contained. Blackhawks supported crews on the northeast flank. Crews on the south flank made good progress mopping up saw and dozer line.  
(Crew list seen on incident 401)

Daily Report From: 07/05

**0.0 Acre Change Since 07/04**

**HL37** Lat: **63:25:42.1** Status: **S/U** Acres: **18,389.0** Option: **FULL**  
**313401** Lon: **143:41:58.9** Personnel: **296** Start Date: 6/25/13 Area: **TAS**  
**PNHL37** Legal: 19N 9E 16 C Out Date:  
 #401 Owner: STA Admin: FOR-Forestry  
 Name: **Moon Lake** Cause: Lightning

Crews continued mopping up the southeast corner of the fire and prepping structures along the Tanana River and Alaska Highway. Structures in Mansfield Village were assessed and progress was made on sprinkler installations. CL-215s and helicopters worked the northeast edge of the fire nearest Mansfield Lake.

(Crews listed below are being used on incidents throughout the Moon Lake fire group.)

| Assigned Crews: |           | Assigned: |
|-----------------|-----------|-----------|
| Ambler          | Type 2    | 6/28      |
| Beaver/Stevens  | Type 2    | 7/2       |
| Elk Mountain    | IHC       | 6/30      |
| Fairbanks # 1   | Type 2    | 6/26      |
| Ft Yukon # 1    | Type 2    | 7/2       |
| Hooper Bay # 2  | Type 2    | 6/30      |
| Huslia #2       | Type 2    | 6/30      |
| Kenai           | Type 2    | 7/2       |
| Lassen          | IHC       | 6/30      |
| Marshall        | Type 2    | 6/28      |
| Mt. Village     | Type 2    | 6/28      |
| Nikolai         | Type 2    | 7/3       |
| Nulato # 2      | Type 2    | 6/28      |
| Pioneer Peak    | IHC       | 7/4       |
| Scammon Bay     | Type 2    | 7/3       |
| Tanana # 1      | Type 2    | 6/30      |
| Upper Tanana #1 | Type 2    | 7/3       |
| Yakima OWF      | Type 2 IA | 7/3       |
| Yukon           | Type 2 IA | 7/3       |



## Staffed - DOF

Daily Report From: 07/05

0.0 Acre Change Since 07/03

|               |                            |                       |                       |                         |
|---------------|----------------------------|-----------------------|-----------------------|-------------------------|
| <b>HL3N</b>   | Lat: <b>64:44:09.6</b>     | Status: <b>S/U</b>    | Acres: <b>1,806.0</b> | Option: <b>CRITICAL</b> |
| <b>311388</b> | Lon: <b>148:41:19.2</b>    | Personnel: <b>410</b> | Start Date: 6/25/13   | Area: <b>FAS</b>        |
| <b>PNHL3N</b> | Legal: 2S 6W 14 F          |                       | Out Date:             |                         |
| # 388         | Owner: NCA                 |                       | Admin: Togothele      |                         |
|               | Name: <b>Skinny's Road</b> |                       | Cause: Human          |                         |

Continue to secure interior unburned islands, mop-up, and cut snags to insure fire fighter safety. Continue IR from ground and helicopter.

| Assigned Crews: |        | Assigned: |
|-----------------|--------|-----------|
| Allakaket #1    | Type 2 | 6/28      |
| FT. Yukon #2    | Type 2 | 6/28      |
| Fairbanks # 2   | Type 2 | 6/30      |
| Holy Cross      | Type 2 | 7/1       |
| Hughes          | Type 2 | 6/25      |
| Kaltag #1       | Type 2 | 7/1       |
| Koyokuk         | Type 2 | 7/1       |
| Lower Kalskag   | Type 2 | 7/1       |
| Minto           | Type 2 | 6/28      |
| Noorvik #1      | Type 2 | 7/1       |
| Nulato #1       | Type 2 | 7/1       |
| Pilot Station   | Type 2 | 7/1       |
| Pioneer Peak    | IHC    | 6/26      |
| Prineville      | IHC    | 6/26      |
| Redding         | IHC    | 6/26      |
| Rogue River     | IHC    | 6/25      |
| Ruby            | Type 2 | 7/1       |
| Selawik # 2     | Type 2 | 6/29      |
| Selawik #1      | Type 2 | 7/1       |
| St Michael      | Type 2 | 6/29      |
| Stebbins #2     | Type 2 | 7/1       |
| Venetie # 2     | Type 2 | 6/29      |
| Wolf Creek      | IHC    | 6/25      |



## Unstaffed - AFS

Daily Report From: 07/05

**0.5 Acre Change Since 07/04**

|               |                             |                    |                               |                        |
|---------------|-----------------------------|--------------------|-------------------------------|------------------------|
| <b>HNX5</b>   | Lat: <b>65:49:00.0</b>      | Status: <b>U/U</b> | Acres: <b>2.0</b>             | Option: <b>LIMITED</b> |
|               | Lon: <b>147:47:00.0</b>     |                    | Start Date: 7/4/13            | Area: <b>UYD</b>       |
| <b>PDHNX5</b> | Legal: 012N 001E 26 F       |                    | Out Date:                     |                        |
| # 511         | Owner: BLM                  |                    | Admin: NOD-Fairbanks District |                        |
|               | Name: <b>Victoria Creek</b> |                    | Cause: Lightning              |                        |

Fire reconned today and 11N reported rain showers in the area.

Daily Report From: 07/05

**0.0 Acre Change Since 07/04**

|               |                          |                    |                    |                         |
|---------------|--------------------------|--------------------|--------------------|-------------------------|
| <b>HND4</b>   | Lat: <b>66:38:54.0</b>   | Status: <b>U/C</b> | Acres: <b>0.1</b>  | Option: <b>CRITICAL</b> |
|               | Lon: <b>143:43:42.0</b>  |                    | Start Date: 7/3/13 | Area: <b>UYD</b>        |
| <b>PDHND4</b> | Legal: 021N 018E 13 F    |                    | Out Date:          |                         |
| # 505         | Owner: NCA               |                    | Admin: Chalkyitsik |                         |
|               | Name: <b>Chalkyitsik</b> |                    | Cause: Human       |                         |

No smokes at the site. Locals are checking it periodically. Fire remains in monitor status.

Daily Report From: 07/05

**0.0 Acre Change Since 07/04**

|               |                          |                    |                    |                     |
|---------------|--------------------------|--------------------|--------------------|---------------------|
| <b>HM73</b>   | Lat: <b>66:21:19.8</b>   | Status: <b>U/U</b> | Acres: <b>5.8</b>  | Option: <b>FULL</b> |
|               | Lon: <b>145:50:05.4</b>  |                    | Start Date: 7/2/13 | Area: <b>UYD</b>    |
| <b>PDHM73</b> | Legal: 018N 009E 28 F    |                    | Out Date:          |                     |
| # 502         | Owner: NCA               |                    | Admin: Doyon       |                     |
|               | Name: <b>Upper Mouth</b> |                    | Cause: Lightning   |                     |

All personnel demobed today 7/5. Fire is in monitor status.

Daily Report From: 07/05

**0.0 Acre Change Since 07/04**

|               |                            |                    |                     |                        |
|---------------|----------------------------|--------------------|---------------------|------------------------|
| <b>HM68</b>   | Lat: <b>65:56:58.8</b>     | Status: <b>U/U</b> | Acres: <b>350.0</b> | Option: <b>LIMITED</b> |
|               | Lon: <b>141:20:12.6</b>    |                    | Start Date: 7/2/13  | Area: <b>UYD</b>       |
| <b>PDHM68</b> | Legal: 013N 030E 14 F      |                    | Out Date:           |                        |
| # 498         | Owner: BLM                 |                    | Admin: NOD          |                        |
|               | Name: <b>Bull Creek #2</b> |                    | Cause: Lightning    |                        |

Fire last observed 7/4. This fire remains in monitor status.

Daily Report From: 07/05

**234.0 Acre Change Since 07/04**

|               |                              |                    |                        |                        |
|---------------|------------------------------|--------------------|------------------------|------------------------|
| <b>HM3U</b>   | Lat: <b>65:58:01.8</b>       | Status: <b>U/U</b> | Acres: <b>1,084.0</b>  | Option: <b>LIMITED</b> |
|               | Lon: <b>145:40:39.6</b>      |                    | Start Date: 7/1/13     | Area: <b>UYD</b>       |
| <b>PDHM3U</b> | Legal: 13N 10E 8 F           |                    | Out Date:              |                        |
| # 495         | Owner: FWS                   |                    | Admin: YFR-Yukon Flats |                        |
|               | Name: <b>Discovery Creek</b> |                    | Cause: Lightning       |                        |

All personnel demobed from fire today 7/5. Fire remains in monitor status.

## Unstaffed - AFS

Daily Report From: 07/05

**0.0 Acre Change Since 07/04**

|               |                         |                    |                       |                        |
|---------------|-------------------------|--------------------|-----------------------|------------------------|
| <b>HM2V</b>   | Lat: <b>63:48:15.7</b>  | Status: <b>U/U</b> | Acres: <b>1.9</b>     | Option: <b>LIMITED</b> |
| <b>332489</b> | Lon: <b>145:08:09.7</b> |                    | Start Date: 7/1/13    | Area: <b>UYD</b>       |
|               | Legal: 013S 013E 12 F   |                    | Out Date:             |                        |
| # 489         | Owner: MIL              |                    | Admin: ARMY-U.S. Army |                        |
|               | Name: <b>Gerstle</b>    |                    | Cause: Lightning      |                        |

Fire was flown by 40HU reporting no smokes visible.

Daily Report From: 07/05

**0.0 Acre Change Since 07/04**

|             |                              |                    |                        |                        |
|-------------|------------------------------|--------------------|------------------------|------------------------|
| <b>HMJ9</b> | Lat: <b>67:13:10.0</b>       | Status: <b>U/U</b> | Acres: <b>600.0</b>    | Option: <b>LIMITED</b> |
|             | Lon: <b>145:16:37.0</b>      |                    | Start Date: 6/29/13    | Area: <b>UYD</b>       |
|             | Legal: 028N 011E 26 F        |                    | Out Date:              |                        |
| # 475       | Owner: FWS                   |                    | Admin: YFR-Yukon Flats |                        |
|             | Name: <b>Joint Lake Fire</b> |                    | Cause: Lightning       |                        |

Last observed 7/4. The fire plots in Limited and will remain in monitor status.

Daily Report From: 07/05

**0.0 Acre Change Since 07/04**

|             |                                  |                    |                       |                        |
|-------------|----------------------------------|--------------------|-----------------------|------------------------|
| <b>HMB3</b> | Lat: <b>63:34:00.0</b>           | Status: <b>U/U</b> | Acres: <b>4,417.4</b> | Option: <b>LIMITED</b> |
|             | Lon: <b>151:21:00.0</b>          |                    | Start Date: 6/28/13   | Area: <b>TAD</b>       |
|             | Legal: 015S 020W 36 F            |                    | Out Date:             |                        |
| # 466       | Owner: NPS                       |                    | Admin: DEP-Denali     |                        |
|             | Name: <b>McKinley River East</b> |                    | Cause: Lightning      |                        |

Last observed 7/2. Most of the fire obscured by weather. Fire remains in monitor status.

Daily Report From: 07/05

**-57.9 Acre Change Since 07/04**

|                |                         |                    |                       |                        |
|----------------|-------------------------|--------------------|-----------------------|------------------------|
| <b>HL9P</b>    | Lat: <b>63:25:00.0</b>  | Status: <b>U/U</b> | Acres: <b>1,542.1</b> | Option: <b>Limited</b> |
| <b>GAD-464</b> | Lon: <b>157:28:00.0</b> |                    | Start Date: 6/28/13   | Area: <b>GAD</b>       |
| <b>PDHL9P</b>  | Legal: 24S 7E 11 K      |                    | Out Date:             |                        |
| # 464          | Owner: FWS              |                    | Admin: INR-Innokko    |                        |
|                | Name: <b>Innokko 1</b>  |                    | Cause: Lightning      |                        |

The fire was not flown. On June 29th the digitized fire perimeter was updated revealing a new size of 1542.1 acres. (-57.9)

Daily Report From: 07/05

**0.0 Acre Change Since 07/04**

|             |                                |                    |                     |                        |
|-------------|--------------------------------|--------------------|---------------------|------------------------|
| <b>HL81</b> | Lat: <b>67:51:00.0</b>         | Status: <b>U/U</b> | Acres: <b>33.2</b>  | Option: <b>LIMITED</b> |
|             | Lon: <b>143:32:00.0</b>        |                    | Start Date: 6/28/13 | Area: <b>UYD</b>       |
|             | Legal: 035N 019E 19 F          |                    | Out Date:           |                        |
| # 462       | Owner: FWS                     |                    | Admin: ARR-Arctic   |                        |
|             | Name: <b>Shoulder Mountain</b> |                    | Cause: Lightning    |                        |

Fire last observed 7/1. Remains in monitor status. .

## Unstaffed - AFS

Daily Report From: 07/05

**0.0 Acre Change Since 07/04**

|               |                         |                    |                     |                        |
|---------------|-------------------------|--------------------|---------------------|------------------------|
| <b>HL8J</b>   | Lat: <b>66:51:14.4</b>  | Status: <b>U/U</b> | Acres: <b>40.0</b>  | Option: <b>LIMITED</b> |
| <b>331461</b> | Lon: <b>153:56:11.4</b> |                    | Start Date: 6/28/13 | Area: <b>TAD</b>       |
|               | Legal: 017N 022E 24 K   |                    | Out Date:           |                        |
| #461          | Owner: STA              |                    | Admin: L&W          |                        |
|               | Name: <b>Hogatza</b>    |                    | Cause: Lightning    |                        |

Last observed 6/28. The fire was placed in monitor status.

Daily Report From: 07/05

**0.0 Acre Change Since 07/04**

|               |                         |                    |                               |                        |
|---------------|-------------------------|--------------------|-------------------------------|------------------------|
| <b>HL7T</b>   | Lat: <b>64:18:10.8</b>  | Status: <b>U/U</b> | Acres: <b>4,934.0</b>         | Option: <b>LIMITED</b> |
| <b>331454</b> | Lon: <b>153:02:11.4</b> |                    | Start Date: 6/27/13           | Area: <b>TAD</b>       |
| <b>PDHL7T</b> | Legal: 014S 029E 01 K   |                    | Out Date:                     |                        |
| #454          | Owner: BLM              |                    | Admin: NOD-Fairbanks District |                        |
|               | Name: <b>Titna</b>      |                    | Cause: Lightning              |                        |

Last observed 7/2. The fire remains in monitor status.

Daily Report From: 07/05

**-84.1 Acre Change Since 07/04**

|                |                           |                    |                       |                        |
|----------------|---------------------------|--------------------|-----------------------|------------------------|
| <b>HL7M</b>    | Lat: <b>63:26:27.5</b>    | Status: <b>U/U</b> | Acres: <b>4,265.9</b> | Option: <b>Limited</b> |
| <b>GAD-451</b> | Lon: <b>157:48:17.3</b>   |                    | Start Date: 6/27/13   | Area: <b>GAD</b>       |
| <b>PDHL7M</b>  | Legal: 24S 5E 1 K         |                    | Out Date:             |                        |
| #451           | Owner: FWS                |                    | Admin: INR-Innokko    |                        |
|                | Name: <b>Hammer Creek</b> |                    | Cause: Lightning      |                        |

The fire was not flown. On June 29th the digitized fire perimeter was updated revealing a new size of 4265.90 acres. (-84.1)

Daily Report From: 07/05

**-142.5 Acre Change Since 07/04**

|                |                              |                    |                     |                        |
|----------------|------------------------------|--------------------|---------------------|------------------------|
| <b>HL50</b>    | Lat: <b>63:36:06.6</b>       | Status: <b>U/U</b> | Acres: <b>557.5</b> | Option: <b>Limited</b> |
| <b>GAD-432</b> | Lon: <b>156:29:07.8</b>      |                    | Start Date: 6/26/13 | Area: <b>GAD</b>       |
| <b>PDHL50</b>  | Legal: 22S 12E 12 K          |                    | Out Date:           |                        |
| #432           | Owner: FWS                   |                    | Admin: INR-Innokko  |                        |
|                | Name: <b>Four Mile Creek</b> |                    | Cause: Lightning    |                        |

The fire was not flown. On June 29th the digitized fire perimeter was updated revealing a new size of 557.50 acres. (-142.5)

Daily Report From: 07/05

**0.0 Acre Change Since 07/04**

|             |                            |                    |                     |                        |
|-------------|----------------------------|--------------------|---------------------|------------------------|
| <b>HL5W</b> | Lat: <b>63:39:54.6</b>     | Status: <b>U/U</b> | Acres: <b>0.1</b>   | Option: <b>LIMITED</b> |
|             | Lon: <b>150:04:42.6</b>    |                    | Start Date: 6/26/13 | Area: <b>TAD</b>       |
|             | Legal: 014S 013W 33 F      |                    | Out Date:           |                        |
| #431        | Owner: NPS                 |                    | Admin: DEP-Denali   |                        |
|             | Name: <b>Wyoming Hills</b> |                    | Cause: Lightning    |                        |

Last observed 7/1. No smokes visible. Fire remains in monitor status.

## Unstaffed - AFS

Daily Report From: 07/05

0.0 Acre Change Since 07/04

|             |                           |                    |                       |                        |
|-------------|---------------------------|--------------------|-----------------------|------------------------|
| <b>HL5X</b> | Lat: <b>63:49:00.0</b>    | Status: <b>U/U</b> | Acres: <b>1,191.0</b> | Option: <b>LIMITED</b> |
|             | Lon: <b>150:11:00.0</b>   |                    | Start Date: 6/26/13   | Area: <b>TAD</b>       |
|             | Legal: 013S 014W 01 F     |                    | Out Date:             |                        |
| # 430       | Owner: NPS                |                    | Admin:                |                        |
|             | Name: <b>Wigand Creek</b> |                    | Cause: Lightning      |                        |

Fire remains in monitor status. Last observed 7/4.

Daily Report From: 07/05

0.0 Acre Change Since 07/04

|                |                                  |                    |                              |                         |
|----------------|----------------------------------|--------------------|------------------------------|-------------------------|
| <b>HL38</b>    | Lat: <b>64:37:52.2</b>           | Status: <b>U/U</b> | Acres: <b>3.0</b>            | Option: <b>Modified</b> |
| <b>GAD-405</b> | Lon: <b>160:23:26.4</b>          |                    | Start Date: 6/25/13          | Area: <b>GAD</b>        |
| <b>PDHL38</b>  | Legal: 10S 9w 12 K               |                    | Out Date:                    |                         |
| # 405          | Owner: BLM                       |                    | Admin: NOD-Northern District |                         |
|                | Name: <b>Shaktoolik River #2</b> |                    | Cause: Lightning             |                         |

Fire not flown today.

Daily Report From: 07/05

0.0 Acre Change Since 07/04

|             |                            |                    |                       |                        |
|-------------|----------------------------|--------------------|-----------------------|------------------------|
| <b>HL3W</b> | Lat: <b>63:59:00.0</b>     | Status: <b>U/U</b> | Acres: <b>8,445.3</b> | Option: <b>LIMITED</b> |
|             | Lon: <b>150:37:00.0</b>    |                    | Start Date: 6/25/13   | Area: <b>TAD</b>       |
|             | Legal: 011S 016W 01 F      |                    | Out Date:             |                        |
| # 394       | Owner: NPS                 |                    | Admin: DEP-Denali     |                        |
|             | Name: <b>Sandless Lake</b> |                    | Cause: Lightning      |                        |

The fire was last observed on 7/4. It remains in monitor status.

Daily Report From: 07/05

0.0 Acre Change Since 07/04

|                |                           |                    |                       |                        |
|----------------|---------------------------|--------------------|-----------------------|------------------------|
| <b>HL3M</b>    | Lat: <b>65:46:16.7</b>    | Status: <b>U/U</b> | Acres: <b>1,020.0</b> | Option: <b>Limited</b> |
| <b>GAD-389</b> | Lon: <b>155:12:39.8</b>   |                    | Start Date: 6/25/13   | Area: <b>GAD</b>       |
| <b>PDHL3M</b>  | Legal: 004N 018E 06 K     |                    | Out Date:             |                        |
| # 389          | Owner: FWS                |                    | Admin: KUR-Koyukuk    |                        |
|                | Name: <b>Nayuka River</b> |                    | Cause: Lightning      |                        |

Fire not flown today.

Daily Report From: 07/05

0.0 Acre Change Since 07/04

|               |                          |                    |                     |                     |
|---------------|--------------------------|--------------------|---------------------|---------------------|
| <b>HL1C</b>   | Lat: <b>66:11:30.0</b>   | Status: <b>U/C</b> | Acres: <b>3.0</b>   | Option: <b>FULL</b> |
|               | Lon: <b>145:43:55.0</b>  |                    | Start Date: 6/24/13 | Area: <b>UYD</b>    |
| <b>PDHL1C</b> | Legal: 016N 010E 19 F    |                    | Out Date:           |                     |
| # 378         | Owner: NCA               |                    | Admin: BirchCreek   |                     |
|               | Name: <b>Three Lakes</b> |                    | Cause: Lightning    |                     |

No smokes as of 6/30 This fire remains in monitor status.

## Unstaffed - AFS

Daily Report From: 07/05

**0.0 Acre Change Since 07/04**

|               |                         |                    |                        |                        |
|---------------|-------------------------|--------------------|------------------------|------------------------|
| <b>HL1B</b>   | Lat: <b>64:36:57.6</b>  | Status: <b>U/U</b> | Acres: <b>29,748.0</b> | Option: <b>LIMITED</b> |
| <b>332377</b> | Lon: <b>154:10:08.4</b> |                    | Start Date: 6/24/13    | Area: <b>TAD</b>       |
| <b>PDHL1B</b> | Legal: 010S 023E 13 K   |                    | Out Date:              |                        |
| # 377         | Owner: FWS              |                    | Admin: NOR-Nowitna     |                        |
|               | Name: <b>Little Mud</b> |                    | Cause: Lightning       |                        |

The fire was last observed on 6/30 and remains in monitor status.

Daily Report From: 07/05

**0.0 Acre Change Since 07/04**

|               |                             |                    |                               |                        |
|---------------|-----------------------------|--------------------|-------------------------------|------------------------|
| <b>HL07</b>   | Lat: <b>64:05:52.2</b>      | Status: <b>U/U</b> | Acres: <b>6,033.0</b>         | Option: <b>LIMITED</b> |
|               | Lon: <b>151:35:13.8</b>     |                    | Start Date: 6/24/13           | Area: <b>TAD</b>       |
| <b>PDHL07</b> | Legal: 009S 021W 36 F       |                    | Out Date:                     |                        |
| # 376         | Owner: BLM                  |                    | Admin: NOD-Fairbanks District |                        |
|               | Name: <b>Dead Fish Lake</b> |                    | Cause: Lightning              |                        |

Last observed 6/30. The fire will be monitored by the Type 3 team located at Lake Minchumina.

Daily Report From: 07/05

**50.0 Acre Change Since 07/04**

|             |                         |                    |                        |                        |
|-------------|-------------------------|--------------------|------------------------|------------------------|
| <b>HLZ3</b> | Lat: <b>67:02:15.0</b>  | Status: <b>U/U</b> | Acres: <b>14,774.0</b> | Option: <b>LIMITED</b> |
|             | Lon: <b>147:19:59.0</b> |                    | Start Date: 6/23/13    | Area: <b>UYD</b>       |
|             | Legal: 026N 002E 33 F   |                    | Out Date:              |                        |
| # 370       | Owner: FWS              |                    | Admin: YFR-Yukon Flats |                        |
|             | Name: <b>Chandalar</b>  |                    | Cause: Lightning       |                        |

Personnel on N9011N flew this fire on 7/5 and reported 40% activity. Mostly burning on a ridgetop on the west flank.

Daily Report From: 07/05

**0.0 Acre Change Since 07/04**

|                |                         |                    |                              |                        |
|----------------|-------------------------|--------------------|------------------------------|------------------------|
| <b>HLV5</b>    | Lat: <b>65:36:04.8</b>  | Status: <b>U/U</b> | Acres: <b>3,500.0</b>        | Option: <b>Limited</b> |
| <b>GAD-363</b> | Lon: <b>159:38:16.8</b> |                    | Start Date: 6/23/13          | Area: <b>GAD</b>       |
| <b>PDHLV5</b>  | Legal: 2N 5W 11 K       |                    | Out Date:                    |                        |
| # 363          | Owner: BLM              |                    | Admin: NOD-Northern District |                        |
|                | Name: <b>South Fork</b> |                    | Cause: Lightning             |                        |

Fire not flown today.

Daily Report From: 07/05

**0.0 Acre Change Since 07/04**

|               |                           |                    |                        |                        |
|---------------|---------------------------|--------------------|------------------------|------------------------|
| <b>HLT1</b>   | Lat: <b>63:54:29.4</b>    | Status: <b>U/U</b> | Acres: <b>31,030.0</b> | Option: <b>LIMITED</b> |
| <b>332359</b> | Lon: <b>151:22:03.6</b>   |                    | Start Date: 6/22/13    | Area: <b>TAD</b>       |
| <b>PDHLT1</b> | Legal: 012S 019W 06 F     |                    | Out Date:              |                        |
| # 359         | Owner: NPS                |                    | Admin: DEP-Denali      |                        |
|               | Name: <b>Moving River</b> |                    | Cause: Lightning       |                        |

Last observed 7/2. The fire will continue to be monitored by the Type 3 team located at Lake Minchumina. 359 and 470 have merged. Per FMO Buterri 470 has been called out.

## Unstaffed - AFS

Daily Report From: 07/05

**0.0 Acre Change Since 07/04**

|             |                         |                    |                       |                        |
|-------------|-------------------------|--------------------|-----------------------|------------------------|
| <b>HLM6</b> | Lat: <b>63:44:00.0</b>  | Status: <b>U/U</b> | Acres: <b>1,608.0</b> | Option: <b>LIMITED</b> |
|             | Lon: <b>151:09:00.0</b> |                    | Start Date: 6/21/13   | Area: <b>TAD</b>       |
|             | Legal: 014S 019W 01 F   |                    | Out Date:             |                        |
| # 350       | Owner: NPS              |                    | Admin: DEP-Denali     |                        |
|             | Name: <b>Bear Creek</b> |                    | Cause: Lightning      |                        |

The fire was last observed on 7/2. The fire remains in monitor status.

Daily Report From: 07/05

**0.0 Acre Change Since 07/04**

|               |                          |                    |                        |                        |
|---------------|--------------------------|--------------------|------------------------|------------------------|
| <b>HLM4</b>   | Lat: <b>66:44:27.0</b>   | Status: <b>U/U</b> | Acres: <b>19,056.4</b> | Option: <b>LIMITED</b> |
| <b>331348</b> | Lon: <b>153:39:00.0</b>  |                    | Start Date: 6/21/13    | Area: <b>TAD</b>       |
|               | Legal: 016N 024E 34 K    |                    | Out Date:              |                        |
| # 348         | Owner: STA               |                    | Admin: L&W             |                        |
|               | Name: <b>Siruk Creek</b> |                    | Cause: Lightning       |                        |

Last observed 6/28. Fire remains in monitor status.

Daily Report From: 07/05

**0.0 Acre Change Since 07/04**

|             |                            |                    |                        |                        |
|-------------|----------------------------|--------------------|------------------------|------------------------|
| <b>HLL4</b> | Lat: <b>64:15:00.0</b>     | Status: <b>U/U</b> | Acres: <b>47,587.4</b> | Option: <b>LIMITED</b> |
|             | Lon: <b>154:18:00.0</b>    |                    | Start Date: 6/21/13    | Area: <b>TAD</b>       |
|             | Legal: 011S 022E 29 K      |                    | Out Date:              |                        |
| # 342       | Owner: FWS                 |                    | Admin: NOR-Nowitna     |                        |
|             | Name: <b>Sulatna River</b> |                    | Cause: Lightning       |                        |

The fire was last observed on 6/30. The fire remains in monitor status.

Daily Report From: 07/05

**9,682.0 Acre Change Since 07/04**

|               |                             |                    |                        |                        |
|---------------|-----------------------------|--------------------|------------------------|------------------------|
| <b>HLF5</b>   | Lat: <b>66:48:31.8</b>      | Status: <b>U/U</b> | Acres: <b>63,073.0</b> | Option: <b>LIMITED</b> |
| <b>332332</b> | Lon: <b>150:56:46.8</b>     |                    | Start Date: 6/20/13    | Area: <b>TAD</b>       |
| <b>PDHLF5</b> | Legal: 023N 016W 23 F       |                    | Out Date:              |                        |
| # 332         | Owner: BLM                  |                    | Admin: NOD             |                        |
|               | Name: <b>Prospect Creek</b> |                    | Cause: Lightning       |                        |

Last observed 7/5. Main smokes on south in the hills. Fire in monitor status.

Daily Report From: 07/05

**0.0 Acre Change Since 07/04**

|               |                           |                    |                       |                        |
|---------------|---------------------------|--------------------|-----------------------|------------------------|
| <b>HLE6</b>   | Lat: <b>67:12:33.0</b>    | Status: <b>U/U</b> | Acres: <b>3,275.0</b> | Option: <b>LIMITED</b> |
| <b>331328</b> | Lon: <b>151:47:03.6</b>   |                    | Start Date: 6/20/13   | Area: <b>TAD</b>       |
| <b>PDHEL6</b> | Legal: 028N 019W 32 F     |                    | Out Date:             |                        |
| # 328         | Owner: STA                |                    | Admin: L&W            |                        |
|               | Name: <b>Timber Creek</b> |                    | Cause: Lightning      |                        |

The fire was last observed on 7/5. No smokes visible. The fire remains in monitor status.

## Unstaffed - AFS

Daily Report From: 07/05

0.0 Acre Change Since 07/04

|               |                           |                    |                     |                     |
|---------------|---------------------------|--------------------|---------------------|---------------------|
| <b>HLE7</b>   | Lat: <b>67:22:57.0</b>    | Status: <b>U/C</b> | Acres: <b>701.0</b> | Option: <b>FULL</b> |
| <b>332326</b> | Lon: <b>145:39:14.4</b>   |                    | Start Date: 6/20/13 | Area: <b>UYD</b>    |
|               | Legal: 030N 009E 36 F     |                    | Out Date:           |                     |
| # 326         | Owner: NCA                |                    | Admin: Venetie      |                     |
|               | Name: <b>Marten Creek</b> |                    | Cause: Lightning    |                     |

This fire was last observed on 7/4 with no smokes showing and remains in monitor status.

Daily Report From: 07/05

0.0 Acre Change Since 07/04

|             |                             |                    |                     |                        |
|-------------|-----------------------------|--------------------|---------------------|------------------------|
| <b>HLE1</b> | Lat: <b>66:23:14.0</b>      | Status: <b>U/U</b> | Acres: <b>0.1</b>   | Option: <b>LIMITED</b> |
|             | Lon: <b>151:00:01.0</b>     |                    | Start Date: 6/20/13 | Area: <b>TAD</b>       |
|             | Legal: 018N 016W 16 F       |                    | Out Date:           |                        |
| # 321       | Owner: BLM                  |                    | Admin: NOD          |                        |
|             | Name: <b>Kanuti River 2</b> |                    | Cause: Lightning    |                        |

Last observed 7/5. No smokes visible. The fire remains in monitor status.

Daily Report From: 07/05

0.0 Acre Change Since 07/04

|             |                             |                    |                       |                        |
|-------------|-----------------------------|--------------------|-----------------------|------------------------|
| <b>HLD7</b> | Lat: <b>66:20:46.8</b>      | Status: <b>U/U</b> | Acres: <b>1,033.0</b> | Option: <b>LIMITED</b> |
|             | Lon: <b>150:57:04.8</b>     |                    | Start Date: 6/20/13   | Area: <b>TAD</b>       |
|             | Legal: 018N 016W 34 F       |                    | Out Date:             |                        |
| # 319       | Owner: BLM                  |                    | Admin: NOD            |                        |
|             | Name: <b>Kanuti River 1</b> |                    | Cause: Lightning      |                        |

Last observed 7/5. No further information. The fire remains in monitor status.

Daily Report From: 07/05

0.0 Acre Change Since 07/04

|                |                            |                    |                              |                        |
|----------------|----------------------------|--------------------|------------------------------|------------------------|
| <b>HLE0</b>    | Lat: <b>69:03:00.0</b>     | Status: <b>U/U</b> | Acres: <b>750.0</b>          | Option: <b>Limited</b> |
| <b>GAD-318</b> | Lon: <b>156:09:00.0</b>    |                    | Start Date: 6/20/13          | Area: <b>GAD</b>       |
|                | Legal: 4S 18W 35           |                    | Out Date:                    |                        |
| # 318          | Owner: BLM                 |                    | Admin: NOD-Northern District |                        |
|                | Name: <b>Awuna River 1</b> |                    | Cause: Lightning             |                        |

Fire not flown today.

Daily Report From: 07/05

0.0 Acre Change Since 07/04

|             |                          |                    |                       |                        |
|-------------|--------------------------|--------------------|-----------------------|------------------------|
| <b>HLD5</b> | Lat: <b>66:04:58.0</b>   | Status: <b>U/U</b> | Acres: <b>5,063.0</b> | Option: <b>LIMITED</b> |
|             | Lon: <b>150:49:08.0</b>  |                    | Start Date: 6/20/13   | Area: <b>TAD</b>       |
|             | Legal: 015N 015W 31 F    |                    | Out Date:             |                        |
| # 315       | Owner: BLM               |                    | Admin: NOD            |                        |
|             | Name: <b>Ray River 2</b> |                    | Cause: Lightning      |                        |

Last observed 7/5. no further information. Fire is in monitor status



## Unstaffed - AFS

Daily Report From: 07/05

0.0 Acre Change Since 07/04

**HLD3** Lat: **69:02:45.0** Status: **U/U** Acres: **300.0** Option: **Limited**  
**GAD-311** Lon: **161:33:49.0** Start Date: 6/20/13 Area: **GAD**  
 Legal: 5S 41W 2 Out Date:  
 # 311 Owner: BLM Admin: NOD-Northern District  
 Name: **Archimedes** Cause: Lightning

Fire not flown today.

Daily Report From: 07/05

0.0 Acre Change Since 07/04

**HLD1** Lat: **65:23:52.0** Status: **U/U** Acres: **13,000.0** Option: **LIMITED**  
 Lon: **141:32:20.0** Start Date: 6/20/13 Area: **UYD**  
 Legal: 007N 030E 27 F Out Date:  
 # 310 Owner: NCA Admin: Doyon  
 Name: **Nation River** Cause: Lightning

This fire was last monitored on 7/04. Fire was reported as 50% active and remains in monitor status.

Daily Report From: 07/05

0.0 Acre Change Since 07/04

**HLD0** Lat: **69:04:00.0** Status: **U/U** Acres: **300.0** Option: **Limited**  
**GAD-309** Lon: **156:22:00.0** Start Date: 6/20/13 Area: **GAD**  
 Legal: 4S 19W 25 Out Date:  
 # 309 Owner: BLM Admin: NOD-Northern District  
 Name: **Colville** Cause: Human

Fire not flown today.

Daily Report From: 07/05

0.0 Acre Change Since 07/04

**HLC9** Lat: **65:50:00.0** Status: **U/U** Acres: **3,776.0** Option: **LIMITED**  
**331308** Lon: **150:50:00.0** Start Date: 6/20/13 Area: **TAD**  
 Legal: 012N 016W 26 F Out Date:  
 # 308 Owner: STA Admin: L&W  
 Name: **Big Salt** Cause: Lightning

Last observed 7/5. One visible smoke. The fire remains in monitor status.

Daily Report From: 07/05

0.0 Acre Change Since 07/04

**HLC1** Lat: **63:41:48.0** Status: **U/U** Acres: **16,793.5** Option: **Modified**  
**GAD-303** Lon: **159:35:18.0** Start Date: 6/20/13 Area: **GAD**  
 Legal: 21S 5W 2 K Out Date:  
 # 303 Owner: BLM Admin: AND-Anchorage District  
 Name: **Bear Creek** Cause: Lightning

Fire not flown today.

## Unstaffed - AFS

Daily Report From: 07/05

0.0 Acre Change Since 07/04

|               |                           |                    |                     |                     |
|---------------|---------------------------|--------------------|---------------------|---------------------|
| <b>HLC0</b>   | Lat: <b>67:27:00.0</b>    | Status: <b>U/C</b> | Acres: <b>107.2</b> | Option: <b>FULL</b> |
| <b>332302</b> | Lon: <b>145:32:00.0</b>   |                    | Start Date: 6/20/13 | Area: <b>UYD</b>    |
| <b>PDHLC0</b> | Legal: 030N 010E 04 F     |                    | Out Date:           |                     |
| # 302         | Owner: NCA                |                    | Admin: Venetie      |                     |
|               | Name: <b>Timber Creek</b> |                    | Cause: Lightning    |                     |

Fire was last monitored on 7/4 and reported no visible smokes. Fire will remain in monitor status.

Daily Report From: 07/05

0.0 Acre Change Since 07/04

|               |                          |                    |                     |                     |
|---------------|--------------------------|--------------------|---------------------|---------------------|
| <b>HLB6</b>   | Lat: <b>67:28:07.0</b>   | Status: <b>U/C</b> | Acres: <b>50.0</b>  | Option: <b>FULL</b> |
| <b>332299</b> | Lon: <b>146:11:54.0</b>  |                    | Start Date: 6/20/13 | Area: <b>UYD</b>    |
| <b>PDHLB6</b> | Legal: 031N 007E 33 F    |                    | Out Date:           |                     |
| # 299         | Owner: NCA               |                    | Admin: Venetie      |                     |
|               | Name: <b>Otter Creek</b> |                    | Cause: Lightning    |                     |

This fire was last monitored on 7/4 and remains in monitor status.

Daily Report From: 07/05

0.0 Acre Change Since 07/04

|                |                               |                    |                               |                         |
|----------------|-------------------------------|--------------------|-------------------------------|-------------------------|
| <b>HK9W</b>    | Lat: <b>64:07:16.8</b>        | Status: <b>U/U</b> | Acres: <b>5,439.0</b>         | Option: <b>Modified</b> |
| <b>GAD-292</b> | Lon: <b>160:17:52.8</b>       |                    | Start Date: 6/20/13           | Area: <b>GAD</b>        |
| <b>PDHK9W</b>  | Legal: 13S 11W 12             |                    | Out Date:                     |                         |
| # 292          | Owner: BLM                    |                    | Admin: AND-Anchorage District |                         |
|                | Name: <b>Shaktoolik River</b> |                    | Cause: Lightning              |                         |

Fire not flown today.

Daily Report From: 07/05

0.0 Acre Change Since 07/04

|             |                         |                    |                    |                        |
|-------------|-------------------------|--------------------|--------------------|------------------------|
| <b>HJL6</b> | Lat: <b>63:59:54.6</b>  | Status: <b>U/U</b> | Acres: <b>0.1</b>  | Option: <b>LIMITED</b> |
|             | Lon: <b>146:24:32.0</b> |                    | Start Date: 6/2/13 | Area: <b>MID</b>       |
|             | Legal: 010S 007E 32 F   |                    | Out Date:          |                        |
| # 172       | Owner: MIL              |                    | Admin: ARMY        |                        |
|             | Name: <b>Oklahoma 1</b> |                    | Cause: Human       |                        |

The fire was last observed on 6/18 and remains in monitor status.

Daily Report From: 07/05

0.0 Acre Change Since 07/04

|             |                             |                    |                     |                        |
|-------------|-----------------------------|--------------------|---------------------|------------------------|
| <b>HJE0</b> | Lat: <b>64:42:48.6</b>      | Status: <b>U/U</b> | Acres: <b>251.6</b> | Option: <b>LIMITED</b> |
|             | Lon: <b>146:26:20.4</b>     |                    | Start Date: 6/1/13  | Area: <b>MID</b>       |
|             | Legal: 002S 006E 25 F       |                    | Out Date:           |                        |
| # 150       | Owner: MIL                  |                    | Admin: ARMY         |                        |
|             | Name: <b>Stuart Creek 1</b> |                    | Cause: Human        |                        |

The fire was last observed on 6/16. The fire remains in monitor status.

## Unstaffed - AFS

Daily Report From: 07/05

0.0 Acre Change Since 07/04

**HH8N** Lat: **63:53:47.9** Status: **U/U** Acres: **803.0** Option: **LIMITED**  
Lon: **145:58:20.4** Start Date: 5/30/13 Area: **MID**  
Legal: 012S 009E 03 F Out Date:  
#117 Owner: MIL Admin: ARMY  
Name: **Mississippi** Cause: Human



The fire was last observed 7/5, minimal growth, no visible flame and backing to the south. The fire will remain in monitor status.

Daily Report From: 07/05

0.0 Acre Change Since 07/04

**HC33** Lat: **65:01:37.7** Status: **U/U** Acres: **26.8** Option: **MODIFIED**  
Lon: **141:14:57.3** Start Date: 3/14/13 Area: **UYD**  
Legal: 002N 032E 04 F Out Date:  
#002 Owner: NCA Admin: Doyon  
Name: **Windfall Mountain** Cause: Lightning

The fire was last observed on 6/30. The fire remains in monitor status.

## Unstaffed - DOF

Daily Report From: 07/05

**0.0 Acre Change Since 07/04**

|               |                              |                    |                     |                        |
|---------------|------------------------------|--------------------|---------------------|------------------------|
| <b>313501</b> | Lat: <b>62:47:55.8</b>       | Status: <b>U/U</b> | Acres: <b>0.5</b>   | Option: <b>Limited</b> |
|               | Lon: <b>141:44:39.0</b>      |                    | Start Date: 7/2/13  | Area: <b>TAS</b>       |
|               | Legal: 12N 20E 19 C          |                    | Out Date:           |                        |
| # 501         | Owner: STA                   |                    | Admin: FOR-Forestry |                        |
|               | Name: <b>Stuver Creek #2</b> |                    | Cause: Lightning    |                        |

The fire was flown today by H-571SC. Currently in rank 1 with minimal growth. Will remain in monitor status.

Daily Report From: 07/05

**0.0 Acre Change Since 07/04**

|               |                           |                    |                    |                        |
|---------------|---------------------------|--------------------|--------------------|------------------------|
| <b>HM6Y</b>   | Lat: <b>62:47:37.0</b>    | Status: <b>U/U</b> | Acres: <b>0.5</b>  | Option: <b>Limited</b> |
| <b>313496</b> | Lon: <b>141:47:00.2</b>   |                    | Start Date: 7/2/13 | Area: <b>TAS</b>       |
|               | Legal: 12N 19E 26 C       |                    | Out Date:          |                        |
| # 496         | Owner: FWS                |                    | Admin: TER-Tetlin  |                        |
|               | Name: <b>Stuver Creek</b> |                    | Cause: Lightning   |                        |

The fire was checked today by H-58337. The fire is currently rank 1, has minimal growth, and will remain in monitor status.

Daily Report From: 07/05

**0.0 Acre Change Since 07/04**

|               |                         |                    |                     |                        |
|---------------|-------------------------|--------------------|---------------------|------------------------|
| <b>314481</b> | Lat: <b>62:43:23.2</b>  | Status: <b>U/U</b> | Acres: <b>0.1</b>   | Option: <b>Limited</b> |
|               | Lon: <b>146:03:31.0</b> |                    | Start Date: 6/30/13 | Area: <b>CRS</b>       |
|               | Legal: 11N 4W 19 C      |                    | Out Date:           |                        |
| # 481         | Owner: STA              |                    | Admin: FOR-Forestry |                        |
|               | Name: <b>Keg # 2</b>    |                    | Cause: Lightning    |                        |

The fire was not flown today.

Daily Report From: 07/05

**0.0 Acre Change Since 07/04**

|               |                          |                    |                     |                        |
|---------------|--------------------------|--------------------|---------------------|------------------------|
| <b>314474</b> | Lat: <b>62:58:55.7</b>   | Status: <b>U/U</b> | Acres: <b>2.0</b>   | Option: <b>Limited</b> |
|               | Lon: <b>144:41:15.7</b>  |                    | Start Date: 6/29/13 | Area: <b>CRS</b>       |
|               | Legal: 22S 16E 28 F      |                    | Out Date:           |                        |
| # 474         | Owner: STA               |                    | Admin: FOR-Forestry |                        |
|               | Name: <b>Middle Fork</b> |                    | Cause: Lightning    |                        |

The fire was not flown today.

Daily Report From: 07/05

**0.0 Acre Change Since 07/04**

|               |                               |                    |                       |                        |
|---------------|-------------------------------|--------------------|-----------------------|------------------------|
| <b>313449</b> | Lat: <b>63:45:57.2</b>        | Status: <b>U/U</b> | Acres: <b>3,000.0</b> | Option: <b>Limited</b> |
|               | Lon: <b>141:41:43.6</b>       |                    | Start Date: 6/27/13   | Area: <b>TAS</b>       |
|               | Legal: 23 19 10 C             |                    | Out Date:             |                        |
| # 449         | Owner: STA                    |                    | Admin: FOR-Forestry   |                        |
|               | Name: <b>Big Timber Creek</b> |                    | Cause: Lightning      |                        |

Moon Lake Air Attack reported reduced activity. Rank 2 fire behavior. Fire continues to spread to the northeast. No values are threatened.

## Unstaffed - DOF

Daily Report From: 07/05

**270.0 Acre Change Since 07/04**

|               |                         |                    |                       |                        |
|---------------|-------------------------|--------------------|-----------------------|------------------------|
| <b>314444</b> | Lat: <b>62:41:52.9</b>  | Status: <b>U/U</b> | Acres: <b>1,735.0</b> | Option: <b>Limited</b> |
|               | Lon: <b>145:11:06.4</b> |                    | Start Date: 6/27/13   | Area: <b>CRS</b>       |
| #444          | Legal: 11N 1E 34 C      |                    | Out Date:             |                        |
|               | Owner: STA              |                    | Admin: FOR-Forestry   |                        |
|               | Name: <b>Excelsior</b>  |                    | Cause: Lightning      |                        |

The fire was observed smoldering along 10% of its' perimeter, with heavy fuel in the interior producing numerous smokes. Acreage gain was mostly from a finger on the north end of the fire and some expansion of the southern perimeter.

Daily Report From: 07/05

**0.0 Acre Change Since 07/04**

|               |                         |                    |                             |                        |
|---------------|-------------------------|--------------------|-----------------------------|------------------------|
| <b>HL68</b>   | Lat: <b>61:27:18.0</b>  | Status: <b>U/U</b> | Acres: <b>2,900.0</b>       | Option: <b>Limited</b> |
| <b>304443</b> | Lon: <b>156:53:21.0</b> |                    | Start Date: 6/26/13         | Area: <b>SWS</b>       |
| <b>PNHL68</b> | Legal: 16N 42W 19 S     |                    | Out Date:                   |                        |
| #443          | Owner: STA              |                    | Admin: L&W-Lands and Waters |                        |
|               | Name: <b>Hoholitna</b>  |                    | Cause: Lightning            |                        |

The fire was not flown today, and remains in monitor status.

Daily Report From: 07/05

**0.0 Acre Change Since 07/04**

|               |                            |                    |                       |                        |
|---------------|----------------------------|--------------------|-----------------------|------------------------|
| <b>HL6D</b>   | Lat: <b>60:16:34.2</b>     | Status: <b>U/U</b> | Acres: <b>779.0</b>   | Option: <b>Limited</b> |
| <b>304437</b> | Lon: <b>153:54:56.4</b>    |                    | Start Date: 6/27/13   | Area: <b>SWS</b>       |
|               | Legal:                     |                    | Out Date:             |                        |
| #437          | Owner: NPS                 |                    | Admin: LCP-Lake Clark |                        |
|               | Name: <b>Currant Creek</b> |                    | Cause: Lightning      |                        |

The fire was not flown today, and remains in monitor status.

Daily Report From: 07/05

**0.0 Acre Change Since 07/04**

|               |                         |                    |                     |                        |
|---------------|-------------------------|--------------------|---------------------|------------------------|
| <b>314425</b> | Lat: <b>62:44:16.9</b>  | Status: <b>U/U</b> | Acres: <b>1.0</b>   | Option: <b>Limited</b> |
|               | Lon: <b>146:07:08.4</b> |                    | Start Date: 6/26/13 | Area: <b>CRS</b>       |
| #425          | Legal: 11N 5W 14 C      |                    | Out Date:           |                        |
|               | Owner: STA              |                    | Admin: FOR-Forestry |                        |
|               | Name: <b>Keg Creek</b>  |                    | Cause: Lightning    |                        |

The fire was not flown today.

Daily Report From: 07/05

**20.0 Acre Change Since 07/04**

|               |                         |                    |                     |                        |
|---------------|-------------------------|--------------------|---------------------|------------------------|
| <b>314424</b> | Lat: <b>62:40:00.0</b>  | Status: <b>U/U</b> | Acres: <b>30.0</b>  | Option: <b>Limited</b> |
|               | Lon: <b>146:00:00.0</b> |                    | Start Date: 6/26/13 | Area: <b>CRS</b>       |
| #424          | Legal: 10N 4W 9 C       |                    | Out Date:           |                        |
|               | Owner: STA              |                    | Admin: FOR-Forestry |                        |
|               | Name: <b>Fish Lake</b>  |                    | Cause: Human        |                        |

The fire was flown today and no smokes or growth were observed. Acreage gain is due to more accurate mapping.

## Unstaffed - DOF

Daily Report From: 07/05

**25.0 Acre Change Since 07/04**

|               |                              |                    |                     |                        |
|---------------|------------------------------|--------------------|---------------------|------------------------|
| <b>HL5M</b>   | Lat: <b>62:45:35.9</b>       | Status: <b>U/U</b> | Acres: <b>170.0</b> | Option: <b>Limited</b> |
| <b>314418</b> | Lon: <b>146:39:35.7</b>      |                    | Start Date: 6/26/13 | Area: <b>CRS</b>       |
|               | Legal: 11N 8W 2 C            |                    | Out Date:           |                        |
| #418          | Owner: STA                   |                    | Admin: FOR-Forestry |                        |
|               | Name: <b>North Pork Chop</b> |                    | Cause: Lightning    |                        |

The fire was flown today and no smokes were observed. Acreage gain is due to more accurate mapping, there has been no recent appreciable growth.

Daily Report From: 07/05

**0.0 Acre Change Since 07/04**

|               |                              |                    |                     |                     |
|---------------|------------------------------|--------------------|---------------------|---------------------|
| <b>HL5J</b>   | Lat: <b>63:20:11.8</b>       | Status: <b>U/C</b> | Acres: <b>0.1</b>   | Option: <b>Full</b> |
| <b>313416</b> | Lon: <b>142:38:54.2</b>      |                    | Start Date: 6/26/13 | Area: <b>TAS</b>    |
|               | Legal: 18N 14E 13 C          |                    | Out Date:           |                     |
| #416          | Owner: NCA                   |                    | Admin: Tetlin       |                     |
|               | Name: <b>Porcupine Creek</b> |                    | Cause: Lightning    |                     |

The fire was not checked today and will remain in monitor status.

Daily Report From: 07/05

**0.0 Acre Change Since 07/04**

|               |                                |                    |                     |                     |
|---------------|--------------------------------|--------------------|---------------------|---------------------|
| <b>HL5F</b>   | Lat: <b>62:39:29.1</b>         | Status: <b>U/C</b> | Acres: <b>32.0</b>  | Option: <b>Full</b> |
| <b>314415</b> | Lon: <b>144:47:37.6</b>        |                    | Start Date: 6/26/13 | Area: <b>CRS</b>    |
| <b>PNHL5F</b> | Legal: 11N 3E 28 C             |                    | Out Date:           |                     |
| #415          | Owner: NCA                     |                    | Admin: AHTNA        |                     |
|               | Name: <b>Chistochina Trail</b> |                    | Cause: Lightning    |                     |

The fire was flown today. No smokes and no growth were observed.

Daily Report From: 07/05

**0.0 Acre Change Since 07/04**

|               |                         |                    |                             |                        |
|---------------|-------------------------|--------------------|-----------------------------|------------------------|
| <b>304409</b> | Lat: <b>63:42:39.0</b>  | Status: <b>U/U</b> | Acres: <b>0.1</b>           | Option: <b>Limited</b> |
|               | Lon: <b>155:27:16.2</b> |                    | Start Date: 6/26/13         | Area: <b>SWS</b>       |
|               | Legal: 20S 17E 36 K     |                    | Out Date:                   |                        |
| #409          | Owner: STA              |                    | Admin: L&W-Lands and Waters |                        |
|               | Name: <b>Susulatna</b>  |                    | Cause: Lightning            |                        |

The fire was not flown today, and remains in monitor status.

Daily Report From: 07/05

**0.0 Acre Change Since 07/04**

|               |                         |                    |                               |                        |
|---------------|-------------------------|--------------------|-------------------------------|------------------------|
| <b>HL30</b>   | Lat: <b>62:50:08.5</b>  | Status: <b>U/U</b> | Acres: <b>4.0</b>             | Option: <b>Limited</b> |
| <b>314395</b> | Lon: <b>147:09:13.0</b> |                    | Start Date: 6/25/13           | Area: <b>CRS</b>       |
|               | Legal: 32N 12E 26 S     |                    | Out Date:                     |                        |
| #395          | Owner: BLM              |                    | Admin: GLD-Glenallen District |                        |
|               | Name: <b>Maclaren</b>   |                    | Cause: Lightning              |                        |

The fire was not flown today.

## Unstaffed - DOF

Daily Report From: 07/05

0.0 Acre Change Since 07/04

|               |                         |                    |                       |                        |
|---------------|-------------------------|--------------------|-----------------------|------------------------|
| <b>313386</b> | Lat: <b>63:24:17.6</b>  | Status: <b>U/U</b> | Acres: <b>5,007.0</b> | Option: <b>LIMITED</b> |
|               | Lon: <b>141:31:25.5</b> |                    | Start Date: 6/25/13   | Area: <b>TAS</b>       |
| # 386         | Legal: 19 20 23 C       |                    | Out Date:             |                        |
|               | Owner: STA              |                    | Admin: FOR-Forestry   |                        |
|               | Name: <b>Ladue Fork</b> |                    | Cause: Lightning      |                        |

Monitored by Air Attack. Some activity was seen on the southwest portion of the fire, backing downslope.

Daily Report From: 07/05

0.0 Acre Change Since 07/04

|               |                         |                    |                                   |                        |
|---------------|-------------------------|--------------------|-----------------------------------|------------------------|
| <b>HL1E</b>   | Lat: <b>63:31:41.0</b>  | Status: <b>U/U</b> | Acres: <b>398.0</b>               | Option: <b>Limited</b> |
| <b>304379</b> | Lon: <b>154:21:14.1</b> |                    | Start Date: 6/24/13               | Area: <b>SWS</b>       |
| # 379         | Legal: 023S 023E 01 K   |                    | Out Date:                         |                        |
|               | Owner: NCA              |                    | Admin: Doyon Regional Corporation |                        |
|               | Name: <b>Von Frank</b>  |                    | Cause: Lightning                  |                        |

The fire was not flown today, and remains in monitor status.

Daily Report From: 07/05

0.0 Acre Change Since 07/04

|               |                         |                    |                             |                        |
|---------------|-------------------------|--------------------|-----------------------------|------------------------|
| <b>311366</b> | Lat: <b>64:02:26.4</b>  | Status: <b>U/U</b> | Acres: <b>5.0</b>           | Option: <b>LIMITED</b> |
|               | Lon: <b>148:40:37.8</b> |                    | Start Date: 6/23/13         | Area: <b>FAS</b>       |
| # 366         | Legal: 10S 6W 1 F       |                    | Out Date:                   |                        |
|               | Owner: STA              |                    | Admin: L&W-Lands and Waters |                        |
|               | Name: <b>Iron Creek</b> |                    | Cause: Human                |                        |

The fire was not checked today and will remain in monitor status.

Daily Report From: 07/05

0.0 Acre Change Since 07/04

|               |                          |                    |                       |                        |
|---------------|--------------------------|--------------------|-----------------------|------------------------|
| <b>HLS2</b>   | Lat: <b>63:51:09.6</b>   | Status: <b>U/U</b> | Acres: <b>8,513.0</b> | Option: <b>Limited</b> |
| <b>313357</b> | Lon: <b>143:43:36.0</b>  |                    | Start Date: 6/22/13   | Area: <b>TAS</b>       |
| <b>PDHLS2</b> | Legal: 24N 9E 20 C       |                    | Out Date:             |                        |
| # 357         | Owner: STA               |                    | Admin: FOR-Forestry   |                        |
|               | Name: <b>Billy Creek</b> |                    | Cause: Lightning      |                        |

Flown by Moon Lake Air Attack. 40% active Rank 3 fire behavior. No values are threatened.

Daily Report From: 07/05

0.0 Acre Change Since 07/04

|               |                         |                    |                             |                        |
|---------------|-------------------------|--------------------|-----------------------------|------------------------|
| <b>HLM2</b>   | Lat: <b>60:48:22.4</b>  | Status: <b>U/U</b> | Acres: <b>730.0</b>         | Option: <b>Limited</b> |
| <b>304347</b> | Lon: <b>159:39:05.1</b> |                    | Start Date: 6/21/13         | Area: <b>SWS</b>       |
| # 347         | Legal: 9N 59W 25 S      |                    | Out Date:                   |                        |
|               | Owner: STA              |                    | Admin: L&W-Lands and Waters |                        |
|               | Name: <b>Wilhelmina</b> |                    | Cause: Lightning            |                        |

The fire was not flown today, and remains in monitor status.

## Unstaffed - DOF

Daily Report From: 07/05

**0.0 Acre Change Since 07/04**

|               |                         |                    |                            |                         |
|---------------|-------------------------|--------------------|----------------------------|-------------------------|
| <b>HLE4</b>   | Lat: <b>64:18:40.6</b>  | Status: <b>U/C</b> | Acres: <b>80.0</b>         | Option: <b>CRITICAL</b> |
| <b>311323</b> | Lon: <b>149:12:45.1</b> |                    | Start Date: 6/20/13        | Area: <b>FAS</b>        |
| <b>PNHLE4</b> | Legal: 7S 8W 18 F       |                    | Out Date:                  |                         |
| # 323         | Owner: MIL              |                    | Admin: USAF-U.S. Air Force |                         |
|               | Name: <b>Clear AFB</b>  |                    | Cause: Lightning           |                         |

The fire was not checked today and remains in monitor status.

Daily Report From: 07/05

**0.0 Acre Change Since 07/04**

|               |                            |                    |                             |                        |
|---------------|----------------------------|--------------------|-----------------------------|------------------------|
|               | Lat: <b>64:00:00.0</b>     | Status: <b>U/U</b> | Acres: <b>5.0</b>           | Option: <b>Limited</b> |
| <b>313300</b> | Lon: <b>141:25:00.0</b>    |                    | Start Date: 6/20/13         | Area: <b>TAS</b>       |
|               | Legal: 25 19E 23 C         |                    | Out Date:                   |                        |
| # 300         | Owner: STA                 |                    | Admin: L&W-Lands and Waters |                        |
|               | Name: <b>Dennison Fork</b> |                    | Cause: Lightning            |                        |

Moon Lake Air Attack was once again unable to find this fire.

Daily Report From: 07/05

**0.0 Acre Change Since 07/04**

|               |                         |                    |                             |                        |
|---------------|-------------------------|--------------------|-----------------------------|------------------------|
|               | Lat: <b>60:02:40.2</b>  | Status: <b>U/U</b> | Acres: <b>2,447.0</b>       | Option: <b>LIMITED</b> |
| <b>304279</b> | Lon: <b>155:34:27.4</b> |                    | Start Date: 6/19/13         | Area: <b>SWS</b>       |
|               | Legal: 01S 37W 36 S     |                    | Out Date:                   |                        |
| # 279         | Owner: STA              |                    | Admin: L&W-Lands and Waters |                        |
|               | Name: <b>Chulitna</b>   |                    | Cause: Lightning            |                        |

The fire was not flown today and remains in monitor status.

Daily Report From: 07/05

**0.0 Acre Change Since 07/04**

|               |                            |                    |                             |                        |
|---------------|----------------------------|--------------------|-----------------------------|------------------------|
|               | Lat: <b>60:09:51.7</b>     | Status: <b>U/U</b> | Acres: <b>12,853.0</b>      | Option: <b>LIMITED</b> |
| <b>304278</b> | Lon: <b>155:30:10.7</b>    |                    | Start Date: 6/19/13         | Area: <b>SWS</b>       |
|               | Legal: 1N 36W 22 S         |                    | Out Date:                   |                        |
| # 278         | Owner: STA                 |                    | Admin: L&W-Lands and Waters |                        |
|               | Name: <b>Nikubuma Lake</b> |                    | Cause: Lightning            |                        |

The fire was not flown today and remains in monitor status.

Daily Report From: 07/05

**0.0 Acre Change Since 07/04**

|               |                            |                    |                        |                        |
|---------------|----------------------------|--------------------|------------------------|------------------------|
|               | Lat: <b>61:02:32.4</b>     | Status: <b>U/U</b> | Acres: <b>19,080.0</b> | Option: <b>LIMITED</b> |
| <b>HK6Z</b>   | Lon: <b>154:11:20.4</b>    |                    | Start Date: 6/18/13    | Area: <b>SWS</b>       |
| <b>304275</b> | Legal: 11N 28W 23 S        |                    | Out Date:              |                        |
| <b>PNHK6Z</b> | Owner: NPS                 |                    | Admin: LCP-Lake Clark  |                        |
| # 275         | Name: <b>Kristin Creek</b> |                    | Cause: Lightning       |                        |

The fire was not flown today and remains in monitor status.



## Unstaffed - DOF

Daily Report From: 07/05

**0.0 Acre Change Since 07/04**

|               |                          |                    |                             |                     |
|---------------|--------------------------|--------------------|-----------------------------|---------------------|
| <b>HK58</b>   | Lat: <b>63:52:07.2</b>   | Status: <b>U/C</b> | Acres: <b>40.0</b>          | Option: <b>FULL</b> |
| <b>311271</b> | Lon: <b>148:44:48.0</b>  |                    | Start Date: 6/18/13         | Area: <b>FAS</b>    |
| <b>PNHK58</b> | Legal: 12S 6W 16 F       |                    | Out Date:                   |                     |
| # 271         | Owner: STA               |                    | Admin: L&W-Lands and Waters |                     |
|               | Name: <b>Moody Creek</b> |                    | Cause: Human                |                     |

The fire will remain in monitor status.

Daily Report From: 07/05

**0.0 Acre Change Since 07/04**

|               |                         |                    |                     |                         |
|---------------|-------------------------|--------------------|---------------------|-------------------------|
| <b>HK42</b>   | Lat: <b>64:52:27.9</b>  | Status: <b>U/C</b> | Acres: <b>120.0</b> | Option: <b>CRITICAL</b> |
| <b>311258</b> | Lon: <b>147:05:55.5</b> |                    | Start Date: 6/17/13 | Area: <b>FAS</b>        |
| <b>PNHK42</b> | Legal: 1N 3E 27 F       |                    | Out Date:           |                         |
| # 258         | Owner: PRI              |                    | Admin: PRI-Private  |                         |
|               | Name: <b>Kanuti</b>     |                    | Cause: Human        |                         |

The fire was not checked today and remains in monitor status.

Daily Report From: 07/05

**0.0 Acre Change Since 07/04**

|               |                          |                    |                             |                        |
|---------------|--------------------------|--------------------|-----------------------------|------------------------|
| <b>311256</b> | Lat: <b>64:00:31.2</b>   | Status: <b>U/U</b> | Acres: <b>2.0</b>           | Option: <b>LIMITED</b> |
|               | Lon: <b>148:45:22.2</b>  |                    | Start Date: 6/17/13         | Area: <b>FAS</b>       |
|               | Legal: 10S 06W 33 F      |                    | Out Date:                   |                        |
| # 256         | Owner: STA               |                    | Admin: L&W-Lands and Waters |                        |
|               | Name: <b>Elsie Creek</b> |                    | Cause: Human                |                        |

The fire was not checked today and remains in monitor status.

Daily Report From: 07/05

**0.0 Acre Change Since 07/04**

|               |                               |                    |                             |                        |
|---------------|-------------------------------|--------------------|-----------------------------|------------------------|
| <b>HMX5</b>   | Lat: <b>64:01:33.0</b>        | Status: <b>U/U</b> | Acres: <b>216.0</b>         | Option: <b>LIMITED</b> |
| <b>311255</b> | Lon: <b>148:39:36.6</b>       |                    | Start Date: 6/17/13         | Area: <b>FAS</b>       |
| <b>PNHMX5</b> | Legal: 10S 6W 26 F            |                    | Out Date:                   |                        |
| # 255         | Owner: STA                    |                    | Admin: L&W-Lands and Waters |                        |
|               | Name: <b>California Creek</b> |                    | Cause: Human                |                        |

The fire was not checked today and remains in monitor status.

Daily Report From: 07/05

**0.0 Acre Change Since 07/04**

|               |                              |                    |                             |                        |
|---------------|------------------------------|--------------------|-----------------------------|------------------------|
| <b>311247</b> | Lat: <b>64:01:01.8</b>       | Status: <b>U/U</b> | Acres: <b>200.0</b>         | Option: <b>LIMITED</b> |
|               | Lon: <b>148:41:46.8</b>      |                    | Start Date: 6/16/13         | Area: <b>FAS</b>       |
|               | Legal: 10S 6W 27 F           |                    | Out Date:                   |                        |
| # 247         | Owner: STA                   |                    | Admin: L&W-Lands and Waters |                        |
|               | Name: <b>Tatlanika Creek</b> |                    | Cause: Human                |                        |

The fire was not checked today and remains in monitor status.

## Unstaffed - DOF

Daily Report From: 07/05

0.0 Acre Change Since 07/04

|               |                            |                    |                        |                        |
|---------------|----------------------------|--------------------|------------------------|------------------------|
| <b>HJD1</b>   | Lat: <b>62:30:37.2</b>     | Status: <b>U/U</b> | Acres: <b>45,951.0</b> | Option: <b>Limited</b> |
| <b>313145</b> | Lon: <b>141:24:50.4</b>    |                    | Start Date: 5/31/13    | Area: <b>TAS</b>       |
| <b>PDHJD1</b> | Legal: 8N 22E 6 C          |                    | Out Date:              |                        |
| # 145         | Owner: FWS                 |                    | Admin: TER-Tetlin      |                        |
|               | Name: <b>Chisana River</b> |                    | Cause: Lightning       |                        |

The fire was flown today by H-571SC. No visible smokes. The fire will remain in monitor status.

Daily Report From: 07/05

0.0 Acre Change Since 07/04

|               |                         |                    |                               |                        |
|---------------|-------------------------|--------------------|-------------------------------|------------------------|
| <b>HJC8</b>   | Lat: <b>61:27:19.8</b>  | Status: <b>U/U</b> | Acres: <b>201,809.0</b>       | Option: <b>LIMITED</b> |
| <b>304144</b> | Lon: <b>155:41:26.4</b> |                    | Start Date: 5/31/13           | Area: <b>SWS</b>       |
| <b>PNHJC8</b> | Legal: 16N 36W 23 S     |                    | Out Date:                     |                        |
| # 144         | Owner: BLM              |                    | Admin: AND-Anchorage District |                        |
|               | Name: <b>Lime Hills</b> |                    | Cause: Lightning              |                        |

The fire was not flown today and remains in monitor status.

Daily Report From: 07/05

0.0 Acre Change Since 07/04

|               |                          |                    |                             |                        |
|---------------|--------------------------|--------------------|-----------------------------|------------------------|
| <b>HK6V</b>   | Lat: <b>62:32:09.6</b>   | Status: <b>U/U</b> | Acres: <b>160,355.0</b>     | Option: <b>LIMITED</b> |
| <b>304140</b> | Lon: <b>156:46:40.8</b>  |                    | Start Date: 5/31/13         | Area: <b>SWS</b>       |
| <b>PNHK6V</b> | Legal: 28N 41W 13 S      |                    | Out Date:                   |                        |
| # 140         | Owner: STA               |                    | Admin: L&W-Lands and Waters |                        |
|               | Name: <b>Moore Creek</b> |                    | Cause: Lightning            |                        |

The fire was not flown today and remains in monitor status.

Daily Report From: 07/05

0.0 Acre Change Since 07/04

|               |                           |                    |                                   |                     |
|---------------|---------------------------|--------------------|-----------------------------------|---------------------|
| <b>HJA8</b>   | Lat: <b>63:10:29.0</b>    | Status: <b>U/C</b> | Acres: <b>2,256.0</b>             | Option: <b>Full</b> |
| <b>313137</b> | Lon: <b>141:57:41.0</b>   |                    | Start Date: 5/31/13               | Area: <b>TAS</b>    |
| <b>PNHJA8</b> | Legal: 15 19 14 C         |                    | Out Date:                         |                     |
| # 137         | Owner: NCA                |                    | Admin: Doyon Regional Corporation |                     |
|               | Name: <b>Bitter Creek</b> |                    | Cause: Lightning                  |                     |

The fire was checked today. No visible smokes. The fire will remain in monitor status.

Daily Report From: 07/05

0.0 Acre Change Since 07/04

|               |                           |                    |                     |                     |
|---------------|---------------------------|--------------------|---------------------|---------------------|
| <b>HH5F</b>   | Lat: <b>63:55:17.8</b>    | Status: <b>U/C</b> | Acres: <b>239.0</b> | Option: <b>FULL</b> |
| <b>311088</b> | Lon: <b>148:51:41.7</b>   |                    | Start Date: 5/27/13 | Area: <b>FAS</b>    |
|               | Legal: 11S 7W 33 F        |                    | Out Date:           |                     |
| # 088         | Owner: PRI                |                    | Admin: PRI-Private  |                     |
|               | Name: <b>Louise Creek</b> |                    | Cause: Human        |                     |

The fire was not checked today and remains in monitor status.

Unstaffed - DOF

---

Daily Report From: 07/05

**0.0 Acre Change Since 07/04**

|               |  |                    |                             |                         |
|---------------|--|--------------------|-----------------------------|-------------------------|
| <b>301011</b> | Lat: <b>61:43:57.2</b>                   | Status: <b>U/C</b> | Acres: <b>0.1</b>           | Option: <b>Critical</b> |
|               | Lon: <b>149:01:42.4</b>                  |                    | Start Date: 4/27/13         | Area: <b>MSS</b>        |
| #011          | Legal: 19 N 2 E 14 S                     |                    | Out Date:                   |                         |
|               | Owner: STA                               |                    | Admin: L&W-Lands and Waters |                         |
|               | Name: <b>Buffalo Mine Coal Seam 2013</b> |                    | Cause: Human                |                         |

Fire not monitored, some precip recieved in area. Continued Monitor status.

Prescribed - AFS

---

**Daily Report From: 06/29****0.0 Acre Change Since 06/28**

|             |                                 |                   |                     |                           |
|-------------|---------------------------------|-------------------|---------------------|---------------------------|
| <b>AB19</b> | Lat: <b>64:41:45.0</b>          | Status: <b>RX</b> | Acres: <b>236.0</b> | Option: <b>PRESCRIBED</b> |
|             | Lon: <b>146:58:51.0</b>         |                   | Start Date: 5/24/13 | Area: <b>MID</b>          |
|             | Legal: 002S 004E 32 F           |                   | Out Date:           |                           |
| #B19        | Owner: MIL                      |                   | Admin: ARMY         |                           |
|             | Name: <b>MID Moose Creek RX</b> |                   | Cause: Prescribed   |                           |

This RX was last observed on 6/25. The fire will remain in monitor status.

---

**NO Daily Reports****No Acreage Reported**

|             |   |         |                     |                           |
|-------------|---|---------|---------------------|---------------------------|
| <b>AA06</b> | Lat: <b>64:40:48.0</b>                        | Status: | Acres:              | Option: <b>PRESCRIBED</b> |
|             | Lon: <b>146:50:30.0</b>                       |         | Start Date: 5/10/13 | Area: <b>MID</b>          |
|             | Legal: 003S 004E 01 F                         |         | Out Date:           |                           |
| #A06        | Owner: MIL                                    |         | Admin: ARMY         |                           |
|             | Name: <b>YTA Grouse Habitat Prescribed Bu</b> |         | Cause: Prescribed   |                           |

## Out - DOF

Daily Report From: 07/05

0.0 Acre Change Since 07/04

|               |                          |                    |                               |                        |
|---------------|--------------------------|--------------------|-------------------------------|------------------------|
| <b>313503</b> | Lat: <b>62:15:09.7</b>   | Status: <b>Out</b> | Acres: <b>0.1</b>             | Option: <b>LIMITED</b> |
|               | Lon: <b>141:54:53.9</b>  |                    | Start Date: 7/2/13            | Area: <b>TAS</b>       |
| # 503         | Legal: T6N R19E 33 C     |                    | Out Date: 7/5/13              |                        |
|               | Owner: NPS               |                    | Admin: WSP-Wrangell St. Elias |                        |
|               | Name: <b>Sheep Creek</b> |                    | Cause: Lightning              |                        |

The fire was flown by H-58337 today, no visible smokes were seen. The fire was declared out.

Daily Report From: 07/05

0.0 Acre Change Since 07/04

|               |                          |                    |                     |                         |
|---------------|--------------------------|--------------------|---------------------|-------------------------|
| <b>HMA5</b>   | Lat: <b>64:55:09.1</b>   | Status: <b>Out</b> | Acres: <b>0.5</b>   | Option: <b>Critical</b> |
| <b>311465</b> | Lon: <b>148:09:10.2</b>  |                    | Start Date: 6/28/13 | Area: <b>FAS</b>        |
| # 465         | Legal: 1S 1E 14 F        |                    | Out Date: 7/5/13    |                         |
|               | Owner: PRI               |                    | Admin: PRI-Private  |                         |
|               | Name: <b>Murphy Dome</b> |                    | Cause: Human        |                         |

The fire was declared out.

Daily Report From: 07/05

0.0 Acre Change Since 07/04

|               |                              |                    |                     |                        |
|---------------|------------------------------|--------------------|---------------------|------------------------|
| <b>313450</b> | Lat: <b>62:30:10.8</b>       | Status: <b>Out</b> | Acres: <b>1.0</b>   | Option: <b>LIMITED</b> |
|               | Lon: <b>141:17:06.0</b>      |                    | Start Date: 6/27/13 | Area: <b>TAS</b>       |
| # 450         | Legal: 8N 22E 2 C            |                    | Out Date: 7/5/13    |                        |
|               | Owner: FWS                   |                    | Admin: TER-Tetlin   |                        |
|               | Name: <b>Wellesley Cabin</b> |                    | Cause: Lightning    |                        |

The fire was flown today by H-571SC and declared out.

Daily Report From: 07/05

0.0 Acre Change Since 07/04

|               |                          |                    |                     |                     |
|---------------|--------------------------|--------------------|---------------------|---------------------|
| <b>313427</b> | Lat: <b>62:58:27.1</b>   | Status: <b>Out</b> | Acres: <b>0.4</b>   | Option: <b>Full</b> |
| <b>PNHL6B</b> | Lon: <b>141:52:27.7</b>  |                    | Start Date: 6/26/13 | Area: <b>TAS</b>    |
| # 427         | Legal: 14N 19E 19 C      |                    | Out Date: 7/5/13    |                     |
|               | Owner: STA               |                    | Admin: FOR-Forestry |                     |
|               | Name: <b>Moose Creek</b> |                    | Cause: Lightning    |                     |

The fire was flown today by H-571SC and declared out.

Daily Report From: 07/05

0.0 Acre Change Since 07/04

|               |                           |                    |                     |                     |
|---------------|---------------------------|--------------------|---------------------|---------------------|
| <b>HL5E</b>   | Lat: <b>63:18:36.7</b>    | Status: <b>Out</b> | Acres: <b>1.2</b>   | Option: <b>FULL</b> |
| <b>313413</b> | Lon: <b>142:37:46.2</b>   |                    | Start Date: 6/26/13 | Area: <b>TAS</b>    |
| <b>PNHL5E</b> | Legal: 18N 14E 24 C       |                    | Out Date: 7/5/13    |                     |
| # 413         | Owner: NCA                |                    | Admin: Tetlin       |                     |
|               | Name: <b>Tanana River</b> |                    | Cause: Lightning    |                     |

Fire was flown today by H-58337. The fire was declared out.

Alaska Interagency Coordination  
Center Situation Report  
Sunday - 07/07/2013

| Wildland Fires                   | New | Out | Active | Npr | YTD Fires | YTD Acres   |
|----------------------------------|-----|-----|--------|-----|-----------|-------------|
| <b>Alaska Fire Service (AFS)</b> | 2   | 2   | 52     | 0   | 106       | 471,817.6   |
| GAD (Galena Zone)                | 0   | 1   | 10     | 0   | 29        | 38,026.1    |
| MID (Military)                   | 0   | 0   | 4      | 0   | 17        | 41,465.0    |
| TAD (Tanana Zone)                | 1   | 0   | 21     | 0   | 29        | 315,736.9   |
| UYD (Upper Yukon Zone)           | 1   | 1   | 17     | 0   | 31        | 76,589.6    |
| <b>State of Alaska (DOF)</b>     | 3   | 2   | 42     | 0   | 329       | 530,236.1   |
| CRS (Copper River)               | 0   | 0   | 8      | 0   | 25        | 1,977.0     |
| DAS (Delta)                      | 1   | 1   | 1      | 0   | 15        | 7.8         |
| FAS (Fairbanks)                  | 2   | 1   | 10     | 0   | 90        | 2,773.8     |
| HNS (Haines)                     | 0   | 0   | 0      | 0   | 4         | 0.5         |
| KKS (Kenai)                      | 0   | 0   | 0      | 0   | 47        | 46.4        |
| MSS (AnchorageMatSu Area)        | 0   | 0   | 1      | 0   | 81        | 175.8       |
| SWS (Southwest)                  | 0   | 0   | 10     | 0   | 35        | 431,145.0   |
| TAS (Tok)                        | 0   | 0   | 12     | 0   | 32        | 94,109.8    |
| <b>Forest Service (USFS)</b>     | 0   | 0   | 0      | 0   | 7         | 1.7         |
| CGF (Chugach)                    | 0   | 0   | 0      | 0   | 4         | 1.4         |
| TNF (Tongass)                    | 0   | 0   | 0      | 0   | 3         | 0.3         |
| <b>Statewide Totals</b>          | 5   | 4   | 94     | 0   | 442       | 1,002,055.4 |

**Active Wildfires:**

| Protection Summary: | CRI | FUL | MOD | LIM | NoEntry | TOTAL |
|---------------------|-----|-----|-----|-----|---------|-------|
| AFS Protection:     | 1   | 5   | 3   | 43  | 0       | 52    |
| DOF Protection:     | 5   | 9   | 0   | 28  | 0       | 42    |
| USFS Protection:    | 0   | 0   | 0   | 0   | 0       | 0     |
| Protection Totals:  | 6   | 14  | 3   | 71  | 0       | 94    |

**Status Summary:**

|                  | Staffed         |                   | Unstaffed       |                   |
|------------------|-----------------|-------------------|-----------------|-------------------|
|                  | Contained (S/C) | Uncontained (S/U) | Contained (U/C) | Uncontained (U/U) |
| AFS Protection:  | 0               | 6                 | 5               | 41                |
| DOF Protection:  | 2               | 3                 | 9               | 28                |
| USFS Protection: | 0               | 0                 | 0               | 0                 |
| Status Totals:   | 2               | 9                 | 14              | 69                |

---

**Fuels Management Fires**

|                             | YTD Fires | YTD Acres | New | Active | Out Yesterday |
|-----------------------------|-----------|-----------|-----|--------|---------------|
| Borough                     | 1         | 0.5       | 0   | 0      | 0             |
| FWS (US Fish & Wildlife)    | 1         | 5.0       | 0   | 0      | 0             |
| Military                    | 11        | 5,149.0   | 0   | 2      | 0             |
| NPS (National Park Service) | 2         | 20.0      | 0   | 0      | 0             |
| Fuels Management Totals:    | 15        | 5,174.5   | 0   | 2      | 0             |

New - AFS

---

Daily Report From: 07/06

**0.5 Acreage On 07/06**

**HPA0** Lat: **66:22:43.2** Status: **S/U** Acres: **0.5** Option: **FULL**  
Lon: **145:39:43.2** Personnel: **4** Start Date: 7/6/13 Area: **UYD**  
**PDHPA0** Legal: 018N 010E 20 F Out Date:  
#520 Owner: NCA Admin: DOYON LIMITED  
Name: **Chissovun** Cause:

Fire discovered by J-09. Four smokejumpers were assigned. No additional information provided.

---

Daily Report From: 07/06

**60.0 Acreage On 07/06**

**HN86** Lat: **63:28:36.6** Status: **U/U** Acres: **60.0** Option: **LIMITED**  
Lon: **152:06:03.6** Start Date: 7/6/13 Area: **TAD**  
**PDHN86** Legal: 017S 024W 02 F Out Date:  
#518 Owner: NPS Admin:  
Name: **Castle Rocks** Cause:

This fire was discovered on 7/6 and was reported it could have been a few days old. Fire is in monitor status.



## New - DOF

Daily Report From: 07/06

**0.2 Acreage On 07/06**

**HN9W** Lat: **64:17:30.9** Status: **S/C** Acres: **0.2** Option: **FULL**  
**311519** Lon: **149:16:33.9** Personnel: **20** Start Date: 7/6/13 Area: **FAS**  
**PNHN9W** Legal: 9S 9W 23 F Out Date:  
 #519 Owner: MIL Admin: Clear AFB  
 Name: **Bear Creek** Cause: Human

Relief pilot called in a smoke near the area of the old Bear Creek fire. Helitack, A/A, Air Tankers and engines responded. A 0.1 acre fire on military land near Clear AFB on the west side of the Nenana river was observed burning in hardwoods with a low rate of spread. Fairbanks 2, part of the helitack crew and an engine will remain overnight. Fire was declared contained and controlled at end of shift today.

Daily Report From: 07/06

**0.1 Acreage On 07/06**

Lat: **64:04:11.0** Status: **U/C** Acres: **0.1** Option: **CRITICAL**  
**312517** Lon: **145:43:36.7** Start Date: 7/6/13 Area: **DAS**  
 Legal: 10s 10e 2 F Out Date:  
 #517 Owner: PRI Admin: PRI-Private  
 Name: **Jack Warren Rd.** Cause: Human

Forestry engines responded to a fire off Jack Warren Rd. The fire was quickly subdued. The fire will be checked the next operational period.

Daily Report From: 07/06

**0.1 Acreage On 07/06**

Lat: **64:47:49.7** Status: **Out** Acres: **0.1** Option: **NOENTRY**  
**311516** Lon: **147:44:48.7** Start Date: 7/6/13 Area: **FAS**  
 Legal: Out Date: 7/6/13  
 #516 Owner: STA Admin: L&W-Lands and Waters  
 Name: **South Lathrop Flats 2** Cause: Human

AST requested a Forestry unit respond to a large bonfire. Prevention responded, and the fire was extinguished.

## Staffed - AFS

---

Daily Report From: 07/06 **21,100.0 Acre Change Since 07/05**  
**HNF9** Lat: **65:22:00.0** Status: **S/U** Acres: **22,400.0** Option: **LIMITED**  
Lon: **144:18:00.0** Personnel: **8** Start Date: 7/3/13 Area: **UYD**  
**PDHNF9** Legal: 006N 017E 08 F Out Date:  
#506 Owner: BLM Admin: NOD-Fairbanks District  
Name: **Birch Creek** Cause: Lightning

Personnel worked all day on holding and improving mop up. The burn out grew exponentially, approximately 3.5 sections. Observed fire behavior included torching and running in the late afternoon, starting at 1400. Planned demob tomorrow at 1600.

---

Daily Report From: 07/06 **0.0 Acre Change Since 07/05**  
**HMD7** Lat: **67:11:13.0** Status: **S/U** Acres: **23,356.0** Option: **LIMITED**  
**332469** Lon: **142:05:35.0** Personnel: **8** Start Date: 6/29/13 Area: **UYD**  
**PDHMD7** Legal: 027N 026E 07 F Out Date:  
#469 Owner: FWS Admin: ARR-Arctic  
Name: **North Porcupine** Cause: Lightning

All resources were demobed off fire because they timed out and were replaced by eight more smokejumpers. Plans for today are to continue line construction tonight and support fire with bucket work tomorrow. Lots of interior heat observed.

---

Daily Report From: 07/06 **0.0 Acre Change Since 07/05**  
**HL5V** Lat: **63:41:57.0** Status: **S/U** Acres: **18,903.0** Option: **LIMITED**  
**332429** Lon: **150:08:59.0** Personnel: **4** Start Date: 6/26/13 Area: **TAD**  
**PDHL5V** Legal: 014S 013W 18 F Out Date:  
#429 Owner: NPS Admin: DEP-Denali  
Name: **Toklat River East** Cause: Lightning

Demob of last 4 postponed. Fire is in monitor status.

---

Daily Report From: 07/06 **155.0 Acre Change Since 07/05**  
**HLT2** Lat: **64:01:35.4** Status: **S/U** Acres: **63,155.0** Option: **LIMITED**  
**331360** Lon: **151:54:43.8** Personnel: **93** Start Date: 6/22/13 Area: **TAD**  
**PDHLT2** Legal: 010S 022W 20 F Out Date:  
#360 Owner: BLM Admin: NOD  
Name: **Beaver Log Lakes** Cause: Lightning

Continuing to mop up Div B. All divisions will continue to secure water handling equipment and backhaul excess supplies. Tentative plan is to turn the incident back to local unit on 7/10 at 0700.

|                   |           |
|-------------------|-----------|
| Assigned Crews:   | Assigned: |
| Chena IHC         | 6/25      |
| Mendocino IHC     | 6/26      |
| North Star Type 2 | 6/30      |

## Staffed - AFS

Daily Report From: 07/06

**8,233.0 Acre Change Since 07/05**

**HK8H** Lat: **64:40:00.0** Status: **S/U** Acres: **40,247.0** Option: **LIMITED**  
**332280** Lon: **146:37:00.0** Personnel: **398** Start Date: 6/19/13 Area: **MID**  
**PDHK8H** Legal: 003S 006E 07 F Out Date:  
 #280 Owner: MIL Admin: ARMY-U.S. Army  
 Name: **Stuart Creek 2** Cause: Human

The increase of temperature, along with decreasing humidity, tested completed containment lines. Increased fire intensity limited planned direct line construction. Intensified fire behavior restricted suppression efforts to indirect line construction and aerial retardant application. Smoke drift continues to impact Eielson AFB and Fairbanks International Airport. Difficulty of terrain necessitates the utilization of Critically Needed Type 1 Hand Crews for direct line construction as well as Dozers for indirect line construction.

## Assigned Crews:

Central Oregon NWR #3 T2IA  
 Gannet Glacier Type 2 IA  
 Midnight Suns IHC  
 St Marys Type 2  
 Umpqua 6 T2IA  
 Upper Kalskag Type 2  
 Upper Tanana # 1 Type 2  
 WIF Mckenzie River T2IA  
 WIF Santiam River T2IA  
 Winema IHC  
 Zig Zag IHC

## Assigned:

7/2  
 7/1  
 7/4  
 7/3  
 7/2  
 7/3  
 6/30  
 7/2  
 7/2  
 7/2  
 7/2



## Staffed - DOF

Daily Report From: 07/06

**0.0 Acre Change Since 07/05**

**HM2T** Lat: **63:12:16.8** Status: **S/U** Acres: **2.5** Option: **Full**  
**313490** Lon: **143:17:07.8** Personnel: **8** Start Date: 7/1/13 Area: **TAS**  
**PNHM2T** Legal: 17 11E 34 C Out Date:  
#490 Owner: STA Admin: FOR-Forestry  
Name: **Clear Water Creek** Cause: Lightning

Jumpers cold trailed the fire today. Demob planned for 7/7 at 1000.

Daily Report From: 07/06

**3,373.0 Acre Change Since 07/05**

**HL5N** Lat: **63:17:09.4** Status: **S/U** Acres: **6,940.0** Option: **Full**  
**313414** Lon: **142:26:42.8** Personnel: **188** Start Date: 6/26/13 Area: **TAS**  
**PNHL5N** Legal: 17N 15E 1 C Out Date:  
#414 Owner: NCA Admin: Tetlin  
Name: **Tetlin Jct Ridge** Cause: Lightning

The fire was active today with moderate rates of spread, crowning, spotting, and group tree torching on the north flank's steeper slopes and heavier fuels. IHCs and White Mountain continued to build sawline along the northwest flank. CL-215s and Blackhawks supported line construction. Crews continued to mop up along saw and dozerline on the southern flank.

Daily Report From: 07/06

**-2,635.0 Acre Change Since 07/05**

**HL37** Lat: **63:25:42.1** Status: **S/U** Acres: **15,754.0** Option: **Full**  
**313401** Lon: **143:41:58.9** Personnel: **320** Start Date: 6/25/13 Area: **TAS**  
**PNHL37** Legal: 19N 9E 16 C Out Date:  
#401 Owner: STA Admin: FOR-Forestry  
Name: **Moon Lake** Cause: Lightning

The southwest and west flanks of the fire backed actively today toward the Tanana River. Crews continued to mop up the southeast corner of the fire and protect structures on the east side of the river. Progress was made on prepping structures and installing sprinklers in Mansfield Village. Smokejumpers were deployed on the northeast perimeter near Mansfield to secure the fire's edge and construct a helispot. CL-215s and helicopters worked the fire again today. The decrease in estimated acreage is due to more accurate mapping.

| Assigned Crews: |           | Assigned: |
|-----------------|-----------|-----------|
| Ambler          | Type 2    | 6/28      |
| Beaver/Stevens  | Type 2    | 7/2       |
| Elk Mountain    | IHC       | 6/30      |
| Fairbanks # 1   | Type 2    | 6/26      |
| Ft Yukon # 1    | Type 2    | 7/2       |
| Hooper Bay # 2  | Type 2    | 6/30      |
| Huslia #2       | Type 2    | 6/30      |
| Kenai           | Type 2    | 7/2       |
| Lassen          | IHC       | 6/30      |
| Marshall        | Type 2    | 6/28      |
| Mt. Village     | Type 2    | 6/28      |
| Nikolai         | Type 2    | 7/3       |
| Nulato # 2      | Type 2    | 6/28      |
| Pioneer Peak    | IHC       | 7/4       |
| Scammon Bay     | Type 2    | 7/3       |
| Tanana # 1      | Type 2    | 6/30      |
| Upper Tanana #1 | Type 2    | 7/3       |
| Yakima OWF      | Type 2 IA | 7/3       |
| Yukon           | Type 2 IA | 7/3       |

## Staffed - DOF

Daily Report From: 07/06

**0.0 Acre Change Since 07/05**

**HL3N** Lat: **64:44:09.6** Status: **S/C** Acres: **1,806.0** Option: **Critical**  
**311388** Lon: **148:41:19.2** Personnel: **350** Start Date: 6/25/13 Area: **FAS**  
**PNHL3N** Legal: 2S 6W 14 F Out Date:  
 #388 Owner: NCA Admin: Togothele  
 Name: **Skinny`s Road** Cause: Human

Personnel continue with mop up, securing interior unburned islands, snag removal and back-haul operations. The fire will continue with palm IR detection from the air and ground. The fire has been declared 100% contained.

## Assigned Crews:

|               |        |      |
|---------------|--------|------|
| Allakaket #1  | Type 2 | 6/28 |
| FT. Yukon #2  | Type 2 | 6/28 |
| Fairbanks # 2 | Type 2 | 6/30 |
| Holy Cross    | Type 2 | 7/1  |
| Hughes        | Type 2 | 6/25 |
| Kaltag #1     | Type 2 | 7/1  |
| Koyokuk       | Type 2 | 7/1  |
| Lower Kalskag | Type 2 | 7/1  |
| Minto         | Type 2 | 6/28 |
| Noorvik #1    | Type 2 | 7/1  |
| Nulato #1     | Type 2 | 7/1  |
| Pilot Station | Type 2 | 7/1  |
| Pioneer Peak  | IHC    | 6/26 |
| Prineville    | IHC    | 6/26 |
| Redding       | IHC    | 6/26 |
| Rogue River   | IHC    | 6/25 |
| Ruby          | Type 2 | 7/1  |
| Selawik # 2   | Type 2 | 6/29 |
| Selawik #1    | Type 2 | 7/1  |
| St Michael    | Type 2 | 6/29 |
| Stebbins #2   | Type 2 | 7/1  |
| Venetie # 2   | Type 2 | 6/29 |
| Wolf Creek    | IHC    | 6/25 |

## Assigned:

|      |
|------|
| 6/28 |
| 6/28 |
| 6/30 |
| 7/1  |
| 6/25 |
| 7/1  |
| 7/1  |
| 7/1  |
| 7/1  |
| 7/1  |
| 7/1  |
| 7/1  |
| 6/26 |
| 6/26 |
| 6/26 |
| 6/25 |
| 7/1  |
| 6/29 |
| 7/1  |
| 6/29 |
| 7/1  |
| 6/29 |
| 6/25 |



## Unstaffed - AFS

Daily Report From: 07/06

**0.0 Acre Change Since 07/05**

**HNX5** Lat: **65:49:00.0** Status: **U/U** Acres: **2.0** Option: **LIMITED**  
 Lon: **147:47:00.0** Start Date: 7/4/13 Area: **UYD**  
**PDHNX5** Legal: 012N001E 26 F Out Date:  
 #511 Owner: BLM Admin: NOD-Fairbanks District  
 Name: **Victoria Creek** Cause: Lightning

Last observed 7/5. Fire remains in monitor status.

Daily Report From: 07/06

**0.0 Acre Change Since 07/05**

**HND4** Lat: **66:38:54.0** Status: **U/C** Acres: **0.1** Option: **CRITICAL**  
 Lon: **143:43:42.0** Start Date: 7/3/13 Area: **UYD**  
**PDHND4** Legal: 021N018E 13 F Out Date:  
 #505 Owner: NCA Admin: Chalkyitsik  
 Name: **Chalkyitsik** Cause: Human

Last observed 7/4. No smokes at the site. Locals are checking it periodically. Fire remains in monitor status.

Daily Report From: 07/06

**0.0 Acre Change Since 07/05**

**HM68** Lat: **65:56:58.8** Status: **U/U** Acres: **350.0** Option: **LIMITED**  
 Lon: **141:20:12.6** Start Date: 7/2/13 Area: **UYD**  
**PDHM68** Legal: 013N030E 14 F Out Date:  
 #498 Owner: BLM Admin: NOD  
 Name: **Bull Creek #2** Cause: Lightning

Fire last observed 7/4. This fire remains in monitor status.

Daily Report From: 07/06

**0.0 Acre Change Since 07/05**

**HM3U** Lat: **65:58:01.8** Status: **U/U** Acres: **1,084.0** Option: **LIMITED**  
 Lon: **145:40:39.6** Start Date: 7/1/13 Area: **UYD**  
**PDHM3U** Legal: 13N 10E 8 F Out Date:  
 #495 Owner: FWS Admin: YFR-Yukon Flats  
 Name: **Discovery Creek** Cause: Lightning

All personnel demobed from fire today 7/5. Fire remains in monitor status.

Daily Report From: 07/06

**0.0 Acre Change Since 07/05**

**HM2V** Lat: **63:48:15.7** Status: **U/U** Acres: **1.9** Option: **LIMITED**  
**332489** Lon: **145:08:09.7** Start Date: 7/1/13 Area: **UYD**  
 Legal: 013S 013E 12 F Out Date:  
 #489 Owner: MIL Admin: ARMY-U.S. Army  
 Name: **Gerstle** Cause: Lightning

Fire was last observed 7/5 reporting no smokes visible.

## Unstaffed - AFS

---

Daily Report From: 07/06 **0.0 Acre Change Since 07/05**  
**HMJ9** Lat: **67:13:10.0** Status: **U/U** Acres: **600.0** Option: **LIMITED**  
Lon: **145:16:37.0** Start Date: 6/29/13 Area: **UYD**  
Legal: 028N011E 26 F Out Date:  
#475 Owner: FWS Admin: YFR-Yukon Flats  
Name: **Joint Lake Fire** Cause: Lightning

Last observed 7/4. The fire plots in Limited and will remain in monitor status.

---

Daily Report From: 07/06 **0.0 Acre Change Since 07/05**  
**HMB3** Lat: **63:34:00.0** Status: **U/U** Acres: **4,417.4** Option: **LIMITED**  
Lon: **151:21:00.0** Start Date: 6/28/13 Area: **TAD**  
Legal: 015S 020W 36 F Out Date:  
#466 Owner: NPS Admin: DEP-Denali  
Name: **McKinley River East** Cause: Lightning

Last observed 7/6. Zone aircraft 9VS reported a few smokes visible on the south end. Fire remains in monitor status.

---

Daily Report From: 07/06 **0.0 Acre Change Since 07/05**  
**HL9P** Lat: **63:25:00.0** Status: **U/U** Acres: **1,542.1** Option: **Limited**  
**GAD-464** Lon: **157:28:00.0** Start Date: 6/28/13 Area: **GAD**  
**PDHL9P** Legal: 24S 7E 11 K Out Date:  
#464 Owner: FWS Admin: INR-Innokko  
Name: **Innokko 1** Cause: Lightning

The fire was not flown today.

---

Daily Report From: 07/06 **0.0 Acre Change Since 07/05**  
**HL81** Lat: **67:51:00.0** Status: **U/U** Acres: **33.2** Option: **LIMITED**  
Lon: **143:32:00.0** Start Date: 6/28/13 Area: **UYD**  
Legal: 035N019E 19 F Out Date:  
#462 Owner: FWS Admin: ARR-Arctic  
Name: **Shoulder Mountain** Cause: Lightning

Fire last observed 7/2. Remains in monitor status.

---

Daily Report From: 07/06 **0.0 Acre Change Since 07/05**  
**HL8J** Lat: **66:51:14.4** Status: **U/U** Acres: **40.0** Option: **LIMITED**  
**331461** Lon: **153:56:11.4** Start Date: 6/28/13 Area: **TAD**  
Legal: 017N022E 24 K Out Date:  
#461 Owner: STA Admin: L&W  
Name: **Hogatza** Cause: Lightning

Last observed 6/28. The fire remains in monitor status.

## Unstaffed - AFS

---

Daily Report From: 07/06 **0.0 Acre Change Since 07/05**  
**HL7T** Lat: **64:18:10.8** Status: **U/U** Acres: **4,934.0** Option: **LIMITED**  
**331454** Lon: **153:02:11.4** Start Date: 6/27/13 Area: **TAD**  
**PDHL7T** Legal: 014S 029E 01 K Out Date:  
#454 Owner: BLM Admin: NOD-Fairbanks District  
Name: **Titna** Cause: Lightning

Last observed 7/6 reporting no visible smokes. The fire remains in monitor status.

---

Daily Report From: 07/06 **0.0 Acre Change Since 07/05**  
**HL7M** Lat: **63:26:27.5** Status: **U/U** Acres: **4,265.9** Option: **Limited**  
**GAD-451** Lon: **157:48:17.3** Start Date: 6/27/13 Area: **GAD**  
**PDHL7M** Legal: 24S 5E 1 K Out Date:  
#451 Owner: FWS Admin: INR-Innoko  
Name: **Hammer Creek** Cause: Lightning

The fire was not flown today.

---

Daily Report From: 07/06 **0.0 Acre Change Since 07/05**  
**HL50** Lat: **63:36:06.6** Status: **U/U** Acres: **557.5** Option: **Limited**  
**GAD-432** Lon: **156:29:07.8** Start Date: 6/26/13 Area: **GAD**  
**PDHL50** Legal: 22S 12E 12 K Out Date:  
#432 Owner: FWS Admin: INR-Innoko  
Name: **Four Mile Creek** Cause: Lightning

The fire was not flown today.

---

Daily Report From: 07/06 **0.0 Acre Change Since 07/05**  
**HL5W** Lat: **63:39:54.6** Status: **U/U** Acres: **0.1** Option: **LIMITED**  
Lon: **150:04:42.6** Start Date: 6/26/13 Area: **TAD**  
Legal: 014S 013W 33 F Out Date:  
#431 Owner: NPS Admin: DEP-Denali  
Name: **Wyoming Hills** Cause: Lightning

Last observed 7/1. No smokes visible. Fire remains in monitor status.

---

Daily Report From: 07/06 **0.0 Acre Change Since 07/05**  
**HL5X** Lat: **63:49:00.0** Status: **U/U** Acres: **1,191.0** Option: **LIMITED**  
Lon: **150:11:00.0** Start Date: 6/26/13 Area: **TAD**  
Legal: 013S 014W 01 F Out Date:  
#430 Owner: NPS Admin: DEP-Denali  
Name: **Wigand Creek** Cause: Lightning

Fire remains in monitor status. Last observed 7/4.



## Unstaffed - AFS

---

Daily Report From: 07/06 **0.0 Acre Change Since 07/05**  
**HL3W** Lat: **63:59:00.0** Status: **U/U** Acres: **8,445.3** Option: **LIMITED**  
Lon: **150:37:00.0** Start Date: 6/25/13 Area: **TAD**  
Legal: 011S 016W 01 F Out Date:  
#394 Owner: NPS Admin: DEP-Denali  
Name: **Sandless Lake** Cause: Lightning

The fire was last observed on 7/6 and reported mainly internal smokes. It remains in monitor status.

---

Daily Report From: 07/06 **0.0 Acre Change Since 07/05**  
**HL3M** Lat: **65:46:16.7** Status: **U/U** Acres: **1,020.0** Option: **Limited**  
**GAD-389** Lon: **155:12:39.8** Start Date: 6/25/13 Area: **GAD**  
**PDHL3M** Legal: 004N 018E 06 K Out Date:  
#389 Owner: FWS Admin: KUR-Koyukuk  
Name: **Nayuka River** Cause: Lightning

The fire was not flown.

---

Daily Report From: 07/06 **0.0 Acre Change Since 07/05**  
**HL1C** Lat: **66:11:30.0** Status: **U/C** Acres: **3.0** Option: **FULL**  
Lon: **145:43:55.0** Start Date: 6/24/13 Area: **UYD**  
**PDHL1C** Legal: 016N 010E 19 F Out Date:  
#378 Owner: NCA Admin: BirchCreek  
Name: **Three Lakes** Cause: Lightning

No smokes as of 6/30. This fire remains in monitor status.

---

Daily Report From: 07/06 **0.0 Acre Change Since 07/05**  
**HL1B** Lat: **64:36:57.6** Status: **U/U** Acres: **29,748.0** Option: **LIMITED**  
**332377** Lon: **154:10:08.4** Start Date: 6/24/13 Area: **TAD**  
**PDHL1B** Legal: 010S 023E 13 K Out Date:  
#377 Owner: FWS Admin: NOR-Nowitna  
Name: **Little Mud** Cause: Lightning

The fire was last observed on 7/6 reporting smoke in some hardwood and remains in monitor status.

---

Daily Report From: 07/06 **0.0 Acre Change Since 07/05**  
**HL07** Lat: **64:05:52.2** Status: **U/U** Acres: **6,033.0** Option: **LIMITED**  
Lon: **151:35:13.8** Start Date: 6/24/13 Area: **TAD**  
**PDHL07** Legal: 009S 021W 36 F Out Date:  
#376 Owner: BLM Admin: NOD-Fairbanks District  
Name: **Dead Fish Lake** Cause: Lightning

Last observed 6/30. The fire will be monitored by the Type 3 team located at Lake Minchumina.

## Unstaffed - AFS

Daily Report From: 07/06

**0.0 Acre Change Since 07/05**

**HLZ3** Lat: **67:02:15.0** Status: **U/U** Acres: **14,774.0** Option: **LIMITED**  
 Lon: **147:19:59.0** Start Date: 6/23/13 Area: **UYD**  
 Legal: 026N002E 33 F Out Date:  
 #370 Owner: FWS Admin: YFR-Yukon Flats  
 Name: **Chandalar** Cause: Lightning

Fire last observed 7/5, it remains in monitor status.

Daily Report From: 07/06

**0.0 Acre Change Since 07/05**

**HLV5** Lat: **65:36:04.8** Status: **U/U** Acres: **3,500.0** Option: **Limited**  
**GAD-363** Lon: **159:38:16.8** Start Date: 6/23/13 Area: **GAD**  
**PDHLV5** Legal: 2N 5W 11 K Out Date:  
 #363 Owner: BLM Admin: NOD-Northern District  
 Name: **South Fork** Cause: Lightning

The fire was not flown.

Daily Report From: 07/06

**0.0 Acre Change Since 07/05**

**HLT1** Lat: **63:54:29.4** Status: **U/U** Acres: **31,030.0** Option: **LIMITED**  
**332359** Lon: **151:22:03.6** Start Date: 6/22/13 Area: **TAD**  
**PDHLT1** Legal: 012S 019W 06 F Out Date:  
 #359 Owner: NPS Admin: DEP-Denali  
 Name: **Moving River** Cause: Lightning

Last observed 7/6. The fire will continue to be monitored by the Type 3 team located at Lake Minchumina. There are a few interior smokes and on perimeter along the Kantishna river.

Daily Report From: 07/06

**0.0 Acre Change Since 07/05**

**HLM6** Lat: **63:44:00.0** Status: **U/U** Acres: **1,608.0** Option: **LIMITED**  
 Lon: **151:09:00.0** Start Date: 6/21/13 Area: **TAD**  
 Legal: 014S 019W 01 F Out Date:  
 #350 Owner: NPS Admin: DEP-Denali  
 Name: **Bear Creek** Cause: Lightning

The fire was last observed on 7/6 reporting the south side is 5% active. The fire remains in monitor status.

Daily Report From: 07/06

**0.0 Acre Change Since 07/05**

**HLM4** Lat: **66:44:27.0** Status: **U/U** Acres: **19,056.4** Option: **LIMITED**  
**331348** Lon: **153:39:00.0** Start Date: 6/21/13 Area: **TAD**  
 Legal: 016N024E 34 K Out Date:  
 #348 Owner: STA Admin: L&W  
 Name: **Siruk Creek** Cause: Lightning

Last observed 6/28. Fire remains in monitor status.

## Unstaffed - AFS

---

Daily Report From: 07/06 **0.0 Acre Change Since 07/05**  
**HLL4** Lat: **64:15:00.0** Status: **U/U** Acres: **47,587.4** Option: **LIMITED**  
 Lon: **154:18:00.0** Start Date: 6/21/13 Area: **TAD**  
 Legal: 011S 022E 29 K Out Date:  
 #342 Owner: FWS Admin: NOR-Nowitna  
 Name: **Sulatna River** Cause: Lightning

The fire was last observed on 7/6 with one smoke visible. The fire remains in monitor status.

---

Daily Report From: 07/06 **0.0 Acre Change Since 07/05**  
**HLF5** Lat: **66:48:31.8** Status: **U/U** Acres: **63,073.0** Option: **LIMITED**  
**332332** Lon: **150:56:46.8** Start Date: 6/20/13 Area: **TAD**  
**PDHLF5** Legal: 023N 016W 23 F Out Date:  
 #332 Owner: BLM Admin: NOD  
 Name: **Prospect Creek** Cause: Lightning

Last observed 7/5. Main smokes on south in the hills. Fire in monitor status.

---

Daily Report From: 07/06 **0.0 Acre Change Since 07/05**  
**HLE6** Lat: **67:12:33.0** Status: **U/U** Acres: **3,275.0** Option: **LIMITED**  
**331328** Lon: **151:47:03.6** Start Date: 6/20/13 Area: **TAD**  
**PDHEL6** Legal: 028N 019W 32 F Out Date:  
 #328 Owner: STA Admin: L&W  
 Name: **Timber Creek** Cause: Lightning

The fire was last observed on 7/5. No smokes visible. The fire remains in monitor status.

---

Daily Report From: 07/06 **0.0 Acre Change Since 07/05**  
**HLE7** Lat: **67:22:57.0** Status: **U/C** Acres: **701.0** Option: **FULL**  
**332326** Lon: **145:39:14.4** Start Date: 6/20/13 Area: **UYD**  
 Legal: 030N 009E 36 F Out Date:  
 #326 Owner: NCA Admin: Venetie  
 Name: **Marten Creek** Cause: Lightning

This fire was last observed on 7/4 with no smokes showing and remains in monitor status.

---

Daily Report From: 07/06 **0.0 Acre Change Since 07/05**  
**HLE1** Lat: **66:23:14.0** Status: **U/U** Acres: **0.1** Option: **LIMITED**  
 Lon: **151:00:01.0** Start Date: 6/20/13 Area: **TAD**  
 Legal: 018N 016W 16 F Out Date:  
 #321 Owner: BLM Admin: NOD  
 Name: **Kanuti River 2** Cause: Lightning

Last observed 7/5. No smokes visible. The fire remains in monitor status.

## Unstaffed - AFS

---

Daily Report From: 07/06 **0.0 Acre Change Since 07/05**  
**HLD7** Lat: **66:20:46.8** Status: **U/U** Acres: **1,033.0** Option: **LIMITED**  
Lon: **150:57:04.8** Start Date: 6/20/13 Area: **TAD**  
Legal: 018N016W 34 F Out Date:  
#319 Owner: BLM Admin: NOD  
Name: **Kanuti River 1** Cause: Lightning

Last observed 7/5. No further information. The fire remains in monitor status.

---

Daily Report From: 07/06 **0.0 Acre Change Since 07/05**  
**HLE0** Lat: **69:03:00.0** Status: **U/U** Acres: **750.0** Option: **Limited**  
**GAD-318** Lon: **156:09:00.0** Start Date: 6/20/13 Area: **GAD**  
Legal: 4S 18W 35 Out Date:  
#318 Owner: BLM Admin: NOD-Northern District  
Name: **Awuna River 1** Cause: Lightning

The fire was not flown.

---

Daily Report From: 07/06 **0.0 Acre Change Since 07/05**  
**HLD5** Lat: **66:04:58.0** Status: **U/U** Acres: **5,063.0** Option: **LIMITED**  
Lon: **150:49:08.0** Start Date: 6/20/13 Area: **TAD**  
Legal: 015N015W 31 F Out Date:  
#315 Owner: BLM Admin: NOD  
Name: **Ray River 2** Cause: Lightning

Last observed 7/5. No further information. Fire is in monitor status

---

Daily Report From: 07/06 **0.0 Acre Change Since 07/05**  
**HLD3** Lat: **69:02:45.0** Status: **U/U** Acres: **300.0** Option: **Limited**  
**GAD-311** Lon: **161:33:49.0** Start Date: 6/20/13 Area: **GAD**  
Legal: 5S 41W 2 Out Date:  
#311 Owner: BLM Admin: NOD-Northern District  
Name: **Archimedes** Cause: Lightning

The fire was not flown.

---

Daily Report From: 07/06 **0.0 Acre Change Since 07/05**  
**HLD1** Lat: **65:23:52.0** Status: **U/U** Acres: **13,000.0** Option: **LIMITED**  
Lon: **141:32:20.0** Start Date: 6/20/13 Area: **UYD**  
Legal: 007N030E 27 F Out Date:  
#310 Owner: NCA Admin: Doyon  
Name: **Nation River** Cause: Lightning

This fire was last monitored on 7/04. Fire remains in monitor status.

## Unstaffed - AFS

Daily Report From: 07/06

**0.0 Acre Change Since 07/05**

**HLD0** Lat: **69:04:00.0** Status: **U/U** Acres: **300.0** Option: **Limited**  
**GAD-309** Lon: **156:22:00.0** Start Date: 6/20/13 Area: **GAD**  
 Legal: 4S 19W 25 Out Date:  
 #309 Owner: BLM Admin: NOD-Northern District  
 Name: **Colville** Cause: Human

The fire was not flown.

Daily Report From: 07/06

**0.0 Acre Change Since 07/05**

**HLC9** Lat: **65:50:00.0** Status: **U/U** Acres: **3,776.0** Option: **LIMITED**  
**331308** Lon: **150:50:00.0** Start Date: 6/20/13 Area: **TAD**  
 Legal: 012N016W 26 F Out Date:  
 #308 Owner: STA Admin: L&W  
 Name: **Big Salt** Cause: Lightning

Last observed 7/5. One visible smoke. The fire remains in monitor status.

Daily Report From: 07/06

**0.0 Acre Change Since 07/05**

**HLC1** Lat: **63:41:48.0** Status: **U/U** Acres: **16,793.5** Option: **Modified**  
**GAD-303** Lon: **159:35:18.0** Start Date: 6/20/13 Area: **GAD**  
 Legal: 21S 5W 2 K Out Date:  
 #303 Owner: BLM Admin: AND-Anchorage District  
 Name: **Bear Creek** Cause: Lightning

The fire was not flown today.

Daily Report From: 07/06

**0.0 Acre Change Since 07/05**

**HLC0** Lat: **67:27:00.0** Status: **U/C** Acres: **107.2** Option: **FULL**  
**332302** Lon: **145:32:00.0** Start Date: 6/20/13 Area: **UYD**  
**PDHLC0** Legal: 030N010E 04 F Out Date:  
 #302 Owner: NCA Admin: Venetie  
 Name: **Timber Creek** Cause: Lightning

Fire was last monitored on 7/4 and reported no visible smokes. Fire will remain in monitor status.

Daily Report From: 07/06

**0.0 Acre Change Since 07/05**

**HLB6** Lat: **67:28:07.0** Status: **U/C** Acres: **50.0** Option: **FULL**  
**332299** Lon: **146:11:54.0** Start Date: 6/20/13 Area: **UYD**  
**PDHLB6** Legal: 031N007E 33 F Out Date:  
 #299 Owner: NCA Admin: Venetie  
 Name: **Otter Creek** Cause: Lightning

This fire was last monitored on 7/4 and remains in monitor status.

## Unstaffed - AFS

Daily Report From: 07/06

**0.0 Acre Change Since 07/05**

**HK9W** Lat: **64:07:16.8** Status: **U/U** Acres: **5,439.0** Option: **MODIFIED**  
**GAD-292** Lon: **160:17:52.8** Start Date: 6/20/13 Area: **GAD**  
**PDHK9W** Legal: 13S 11W 12 F Out Date:  
#292 Owner: BLM Admin: AND-Anchorage District  
Name: **Shaktoolik River** Cause: Lightning

AT 1515 the fire was flow by zone surveillance in aircraft N114MN. No activity was observed.

Daily Report From: 07/06

**0.0 Acre Change Since 07/05**

**HJL6** Lat: **63:59:54.6** Status: **U/U** Acres: **0.1** Option: **LIMITED**  
Lon: **146:24:32.0** Start Date: 6/2/13 Area: **MID**  
Legal: 010S 007E 32 F Out Date:  
#172 Owner: MIL Admin: ARMY  
Name: **Oklahoma 1** Cause: Human

The fire was last observed on 6/18 and remains in monitor status.

Daily Report From: 07/06

**0.0 Acre Change Since 07/05**

**HJE0** Lat: **64:42:48.6** Status: **U/U** Acres: **251.6** Option: **LIMITED**  
Lon: **146:26:20.4** Start Date: 6/1/13 Area: **MID**  
Legal: 002S 006E 25 F Out Date:  
#150 Owner: MIL Admin: ARMY  
Name: **Stuart Creek 1** Cause: Human

The fire was last observed on 6/16. The fire remains in monitor status.

Daily Report From: 07/06

**156.0 Acre Change Since 07/05**

**HH8N** Lat: **63:53:47.9** Status: **U/U** Acres: **959.0** Option: **LIMITED**  
Lon: **145:58:20.4** Start Date: 5/30/13 Area: **MID**  
Legal: 012S 009E 03 F Out Date:  
#117 Owner: MIL Admin: ARMY  
Name: **Mississippi** Cause: Human



The fire was last observed 7/6. The fire will remain in monitor status.

Daily Report From: 07/06

**0.0 Acre Change Since 07/05**

**HC33** Lat: **65:01:37.7** Status: **U/U** Acres: **26.8** Option: **MODIFIED**  
Lon: **141:14:57.3** Start Date: 3/14/13 Area: **UYD**  
Legal: 002N 032E 04 F Out Date:  
#002 Owner: NCA Admin: Doyon  
Name: **Windfall Mountain** Cause: Lightning

The fire was last observed on 6/30. The fire remains in monitor status.

## Unstaffed - DOF

Daily Report From: 07/06

**0.0 Acre Change Since 07/05**

**313501** Lat: **62:47:55.8** Status: **U/U** Acres: **0.5** Option: **Limited**  
 Lon: **141:44:39.0** Start Date: 7/2/13 Area: **TAS**  
 Legal: 12N 20E 19 C Out Date:  
 #501 Owner: STA Admin: FOR-Forestry  
 Name: **Stuver Creek #2** Cause: Lightning

The fire was not checked today and will remain in monitor status.

Daily Report From: 07/06

**0.0 Acre Change Since 07/05**

**HM6Y** Lat: **62:47:37.0** Status: **U/U** Acres: **0.5** Option: **Limited**  
**313496** Lon: **141:47:00.2** Start Date: 7/2/13 Area: **TAS**  
 Legal: 12N 19E 26 C Out Date:  
 #496 Owner: FWS Admin: TER-Tetlin  
 Name: **Stuver Creek** Cause: Lightning

The fire was not checked today and will remain in monitor status.

Daily Report From: 07/06

**0.0 Acre Change Since 07/05**

**314481** Lat: **62:43:23.2** Status: **U/U** Acres: **0.1** Option: **Limited**  
 Lon: **146:03:31.0** Start Date: 6/30/13 Area: **CRS**  
 Legal: 11N 4W 19 C Out Date:  
 #481 Owner: STA Admin: FOR-Forestry  
 Name: **Keg # 2** Cause: Lightning

The fire was not flown today and remains in monitor status.

Daily Report From: 07/06

**0.0 Acre Change Since 07/05**

**314474** Lat: **62:58:55.7** Status: **U/U** Acres: **2.0** Option: **Limited**  
 Lon: **144:41:15.7** Start Date: 6/29/13 Area: **CRS**  
 Legal: 22S 16E 28 F Out Date:  
 #474 Owner: STA Admin: FOR-Forestry  
 Name: **Middle Fork** Cause: Lightning

The fire was not checked today, though further monitoring action is being coordinated with other fires to the south. When last flown on 7/1 one small smoke was found in the southern interior and the fire was receiving light rain.

Daily Report From: 07/06

**4,583.0 Acre Change Since 07/05**

**313449** Lat: **63:45:57.2** Status: **U/U** Acres: **7,583.0** Option: **Limited**  
 Lon: **141:41:43.6** Start Date: 6/27/13 Area: **TAS**  
 Legal: 23 19 10 C Out Date:  
 #449 Owner: STA Admin: FOR-Forestry  
 Name: **Big Timber Creek** Cause: Lightning

Incident is being managed by the Alaska IMT. The fire was mapped from N58337. It was 80% active, backing into the drainage and burning to the ridgetop in sparse alpine fuels.

## Unstaffed - DOF

Daily Report From: 07/06

**0.0 Acre Change Since 07/05**

**314444** Lat: **62:41:52.9** Status: **U/U** Acres: **1,735.0** Option: **Limited**  
 Lon: **145:11:06.4** Start Date: 6/27/13 Area: **CRS**  
 Legal: 11N 1E 34 C Out Date:  
 #444 Owner: STA Admin: FOR-Forestry  
 Name: **Excelsior** Cause: Lightning

The fire was not flown today. When last flown 7/5 activity was limited to smoldering along 10% of the perimeter and heavy fuels smoldering in the interior of the fire. The fire will continue to be monitored.

Daily Report From: 07/06

**0.0 Acre Change Since 07/05**

**HL68** Lat: **61:27:18.0** Status: **U/U** Acres: **2,900.0** Option: **Limited**  
**304443** Lon: **156:53:21.0** Start Date: 6/26/13 Area: **SWS**  
**PNHL68** Legal: 16N 42W 19 S Out Date:  
 #443 Owner: STA Admin: L&W-Lands and Waters  
 Name: **Hoholitna** Cause: Lightning

The fire was not flown today, and remains in monitor status.

Daily Report From: 07/06

**0.0 Acre Change Since 07/05**

**HL6D** Lat: **60:16:34.2** Status: **U/U** Acres: **779.0** Option: **Limited**  
**304437** Lon: **153:54:56.4** Start Date: 6/27/13 Area: **SWS**  
 Legal: 02N 27W 11 S Out Date:  
 #437 Owner: NPS Admin: LCP-Lake Clark  
 Name: **Currant Creek** Cause: Lightning

The fire was not flown today, and remains in monitor status.

Daily Report From: 07/06

**0.0 Acre Change Since 07/05**

**314425** Lat: **62:44:16.9** Status: **U/U** Acres: **1.0** Option: **Limited**  
 Lon: **146:07:08.4** Start Date: 6/26/13 Area: **CRS**  
 Legal: 11N 5W 14 C Out Date:  
 #425 Owner: STA Admin: FOR-Forestry  
 Name: **Keg Creek** Cause: Lightning

The fire was not flown and remains in monitor status.

Daily Report From: 07/06

**0.0 Acre Change Since 07/05**

**314424** Lat: **62:40:53.1** Status: **U/U** Acres: **30.0** Option: **Limited**  
 Lon: **146:00:36.4** Start Date: 6/26/13 Area: **CRS**  
 Legal: 10N 4W 9 C Out Date:  
 #424 Owner: STA Admin: FOR-Forestry  
 Name: **Fish Lake** Cause: Lightning

Fire was not flown and remains in monitor status.



## Unstaffed - DOF

Daily Report From: 07/06

**0.0 Acre Change Since 07/05**

**HL5M** Lat: **62:45:35.9** Status: **U/U** Acres: **170.0** Option: **LIMITED**  
**314418** Lon: **146:39:35.7** Start Date: 6/26/13 Area: **CRS**  
 Legal: 11N 8W 2 C Out Date:  
 #418 Owner: STA Admin: FOR-Forestry  
 Name: **North Pork Chop** Cause: Lightning

The fire was flown 7/5 and no new growth or smokes were found. The fire will remain in monitor status and be flown again.

Daily Report From: 07/06

**0.0 Acre Change Since 07/05**

**HL5J** Lat: **63:20:11.8** Status: **U/C** Acres: **0.1** Option: **Full**  
**313416** Lon: **142:38:54.2** Start Date: 6/26/13 Area: **TAS**  
 Legal: 18N 14E 13 C Out Date:  
 #416 Owner: NCA Admin: Tetlin  
 Name: **Porcupine Creek** Cause: Lightning

The fire was not checked today and will remain in monitor status.

Daily Report From: 07/06

**0.0 Acre Change Since 07/05**

**HL5F** Lat: **62:39:29.1** Status: **U/C** Acres: **32.0** Option: **Full**  
**314415** Lon: **144:47:37.6** Start Date: 6/26/13 Area: **CRS**  
**PNHL5F** Legal: 11N 3E 28 C Out Date:  
 #415 Owner: NCA Admin: AHTNA  
 Name: **Chistochina Trail** Cause: Lightning

The fire was not flown today and will remain in monitor status through another burn period.

Daily Report From: 07/06

**0.0 Acre Change Since 07/05**

Lat: **63:42:39.0** Status: **U/U** Acres: **0.1** Option: **Limited**  
**304409** Lon: **155:27:16.2** Start Date: 6/26/13 Area: **SWS**  
 Legal: 20S 17E 36 K Out Date:  
 #409 Owner: STA Admin: L&W-Lands and Waters  
 Name: **Susulatna** Cause: Lightning

The fire was not flown today, and remains in monitor status.

Daily Report From: 07/06

**0.0 Acre Change Since 07/05**

**HL30** Lat: **62:50:08.5** Status: **U/U** Acres: **4.0** Option: **Limited**  
**314395** Lon: **147:09:13.0** Start Date: 6/25/13 Area: **CRS**  
 Legal: 32N 12E 26 S Out Date:  
 #395 Owner: BLM Admin: GLD-Glenallen District  
 Name: **Maclaren** Cause: Lightning

The fire was not flown today and remains in monitor status.

## Unstaffed - DOF

---

Daily Report From: 07/06 **2,037.0 Acre Change Since 07/05**  
**313386** Lat: **63:24:17.6** Status: **U/U** Acres: **7,044.0** Option: **Limited**  
Lon: **141:31:25.5** Start Date: 6/25/13 Area: **TAS**  
Legal: 19 20 23 C Out Date:  
#386 Owner: STA Admin: FOR-Forestry  
Name: **Ladue Fork** Cause: Lightning

Incident is being managed by the Alaska IMT. The fire was mapped from N58337. It was 30% active with column development and some Rank 5 fire behavior observed on the southern edge.

---

Daily Report From: 07/06 **0.0 Acre Change Since 07/05**  
**HL1E** Lat: **63:31:41.0** Status: **U/U** Acres: **398.0** Option: **Limited**  
**304379** Lon: **154:21:14.1** Start Date: 6/24/13 Area: **SWS**  
Legal: 023S 023E 01 K Out Date:  
#379 Owner: NCA Admin: Doyon Regional Corporation  
Name: **Von Frank** Cause: Lightning

The fire was not flown today, and remains in monitor status.

---

Daily Report From: 07/06 **0.0 Acre Change Since 07/05**  
**311366** Lat: **64:02:26.4** Status: **U/U** Acres: **5.0** Option: **Limited**  
Lon: **148:40:37.8** Start Date: 6/23/13 Area: **FAS**  
Legal: 10S 6W 1 F Out Date:  
#366 Owner: STA Admin: L&W-Lands and Waters  
Name: **Iron Creek** Cause: Human

The fire was not checked and remains in monitor status.

---

Daily Report From: 07/06 **0.0 Acre Change Since 07/05**  
**HLS2** Lat: **63:51:09.6** Status: **U/U** Acres: **8,513.0** Option: **Limited**  
**313357** Lon: **143:43:36.0** Start Date: 6/22/13 Area: **TAS**  
**PDHLS2** Legal: 24N 9E 20 C Out Date:  
#357 Owner: STA Admin: FOR-Forestry  
Name: **Billy Creek** Cause: Lightning

Incident is being managed by the Alaska IMT and was flown by Moon Lake Air Attack. Fire was 30% active and backing actively into the wind on the southern edge.

---

Daily Report From: 07/06 **0.0 Acre Change Since 07/05**  
**HLM2** Lat: **60:48:22.4** Status: **U/U** Acres: **730.0** Option: **Limited**  
**304347** Lon: **159:39:05.1** Start Date: 6/21/13 Area: **SWS**  
Legal: 8N 59W 4 S Out Date:  
#347 Owner: STA Admin: L&W-Lands and Waters  
Name: **Wilhelmina** Cause: Lightning

The fire was not flown today, and remains in monitor status.

## Unstaffed - DOF

Daily Report From: 07/06

**0.0 Acre Change Since 07/05**

|               |                         |                    |                            |                         |
|---------------|-------------------------|--------------------|----------------------------|-------------------------|
| <b>HLE4</b>   | Lat: <b>64:18:40.6</b>  | Status: <b>U/C</b> | Acres: <b>80.0</b>         | Option: <b>Critical</b> |
| <b>311323</b> | Lon: <b>149:12:45.1</b> |                    | Start Date: 6/20/13        | Area: <b>FAS</b>        |
| <b>PNHLE4</b> | Legal: 7S 8W 18 F       |                    | Out Date:                  |                         |
| #323          | Owner: MIL              |                    | Admin: USAF-U.S. Air Force |                         |
|               | Name: <b>Clear AFB</b>  |                    | Cause: Lightning           |                         |

The fire was not checked and remains in monitor status.

Daily Report From: 07/06

**3.0 Acre Change Since 07/05**

|               |                            |                    |                             |                        |
|---------------|----------------------------|--------------------|-----------------------------|------------------------|
| <b>313300</b> | Lat: <b>63:56:02.7</b>     | Status: <b>U/U</b> | Acres: <b>36.0</b>          | Option: <b>Limited</b> |
|               | Lon: <b>141:55:02.9</b>    |                    | Start Date: 6/20/13         | Area: <b>TAS</b>       |
|               | Legal: 25 19E 23 C         |                    | Out Date:                   |                        |
| #300          | Owner: STA                 |                    | Admin: L&W-Lands and Waters |                        |
|               | Name: <b>Dennison Fork</b> |                    | Cause: Lightning            |                        |

Incident is being managed by the Alaska IMT. The fire was mapped from N58337. There were no visible smokes.

Daily Report From: 07/06

**0.0 Acre Change Since 07/05**

|               |                         |                    |                             |                        |
|---------------|-------------------------|--------------------|-----------------------------|------------------------|
| <b>304279</b> | Lat: <b>60:02:40.2</b>  | Status: <b>U/U</b> | Acres: <b>2,447.0</b>       | Option: <b>Limited</b> |
|               | Lon: <b>155:34:27.4</b> |                    | Start Date: 6/19/13         | Area: <b>SWS</b>       |
|               | Legal: 01S 37W 36 S     |                    | Out Date:                   |                        |
| #279          | Owner: STA              |                    | Admin: L&W-Lands and Waters |                        |
|               | Name: <b>Chulitna</b>   |                    | Cause: Lightning            |                        |

The fire was not flown today, and remains in monitor status.

Daily Report From: 07/06

**0.0 Acre Change Since 07/05**

|               |                            |                    |                             |                        |
|---------------|----------------------------|--------------------|-----------------------------|------------------------|
| <b>304278</b> | Lat: <b>60:09:51.7</b>     | Status: <b>U/U</b> | Acres: <b>12,853.0</b>      | Option: <b>Limited</b> |
|               | Lon: <b>155:30:10.7</b>    |                    | Start Date: 6/19/13         | Area: <b>SWS</b>       |
|               | Legal: 1N 36W 22 S         |                    | Out Date:                   |                        |
| #278          | Owner: STA                 |                    | Admin: L&W-Lands and Waters |                        |
|               | Name: <b>Nikubuma Lake</b> |                    | Cause: Lightning            |                        |

The fire was not flown today, and remains in monitor status.

Daily Report From: 07/06

**-2,335.0 Acre Change Since 07/05**

|               |                            |                    |                        |                        |
|---------------|----------------------------|--------------------|------------------------|------------------------|
| <b>HK6Z</b>   | Lat: <b>61:02:32.4</b>     | Status: <b>U/U</b> | Acres: <b>16,745.0</b> | Option: <b>Limited</b> |
| <b>304275</b> | Lon: <b>154:11:20.4</b>    |                    | Start Date: 6/18/13    | Area: <b>SWS</b>       |
| <b>PNHK6Z</b> | Legal: 11N 28W 23 S        |                    | Out Date:              |                        |
| #275          | Owner: NPS                 |                    | Admin: LCP-Lake Clark  |                        |
|               | Name: <b>Kristin Creek</b> |                    | Cause: Lightning       |                        |

The fire was flown by Lake Clark NPS on 7/3. Updated acreage provided (-2,335) due to more accurate mapping. The fire was not flown today, and remains in monitor status.

## Unstaffed - DOF

Daily Report From: 07/06

**0.0 Acre Change Since 07/05**

|               |                          |                    |                             |                     |
|---------------|--------------------------|--------------------|-----------------------------|---------------------|
| <b>HK58</b>   | Lat: <b>63:52:07.2</b>   | Status: <b>U/C</b> | Acres: <b>40.0</b>          | Option: <b>Full</b> |
| <b>311271</b> | Lon: <b>148:44:48.0</b>  |                    | Start Date: 6/18/13         | Area: <b>FAS</b>    |
| <b>PNHK58</b> | Legal: 12S 6W 16 F       |                    | Out Date:                   |                     |
| #271          | Owner: STA               |                    | Admin: L&W-Lands and Waters |                     |
|               | Name: <b>Moody Creek</b> |                    | Cause: Human                |                     |

The fire was not checked and remains in monitor status.

Daily Report From: 07/06

**0.0 Acre Change Since 07/05**

|               |                         |                    |                     |                         |
|---------------|-------------------------|--------------------|---------------------|-------------------------|
| <b>HK42</b>   | Lat: <b>64:52:27.9</b>  | Status: <b>U/C</b> | Acres: <b>120.0</b> | Option: <b>Critical</b> |
| <b>311258</b> | Lon: <b>147:05:55.5</b> |                    | Start Date: 6/17/13 | Area: <b>FAS</b>        |
| <b>PNHK42</b> | Legal: 1N 3E 27 F       |                    | Out Date:           |                         |
| #258          | Owner: PRI              |                    | Admin: PRI-Private  |                         |
|               | Name: <b>Kanuti</b>     |                    | Cause: Human        |                         |

Fairbanks Area Forestry's Zulu Squad checked a hot spot they had found yesterday, no heat found. Fire remains in monitor status.

Daily Report From: 07/06

**0.0 Acre Change Since 07/05**

|               |                          |                    |                             |                        |
|---------------|--------------------------|--------------------|-----------------------------|------------------------|
| <b>311256</b> | Lat: <b>64:00:31.2</b>   | Status: <b>U/U</b> | Acres: <b>2.0</b>           | Option: <b>Limited</b> |
|               | Lon: <b>148:45:22.2</b>  |                    | Start Date: 6/17/13         | Area: <b>FAS</b>       |
|               | Legal: 10S 06W 33 F      |                    | Out Date:                   |                        |
| #256          | Owner: STA               |                    | Admin: L&W-Lands and Waters |                        |
|               | Name: <b>Elsie Creek</b> |                    | Cause: Human                |                        |

The fire was not checked and remains in monitor status.

Daily Report From: 07/06

**0.0 Acre Change Since 07/05**

|               |                               |                    |                             |                        |
|---------------|-------------------------------|--------------------|-----------------------------|------------------------|
| <b>HMX5</b>   | Lat: <b>64:01:33.0</b>        | Status: <b>U/U</b> | Acres: <b>216.0</b>         | Option: <b>Limited</b> |
| <b>311255</b> | Lon: <b>148:39:36.6</b>       |                    | Start Date: 6/17/13         | Area: <b>FAS</b>       |
| <b>PNHMX5</b> | Legal: 10S 6W 26 F            |                    | Out Date:                   |                        |
| #255          | Owner: STA                    |                    | Admin: L&W-Lands and Waters |                        |
|               | Name: <b>California Creek</b> |                    | Cause: Human                |                        |

The fire was not checked and remains in monitor status.

Daily Report From: 07/06

**0.0 Acre Change Since 07/05**

|               |                              |                    |                             |                        |
|---------------|------------------------------|--------------------|-----------------------------|------------------------|
| <b>311247</b> | Lat: <b>64:01:01.8</b>       | Status: <b>U/U</b> | Acres: <b>200.0</b>         | Option: <b>Limited</b> |
|               | Lon: <b>148:41:46.8</b>      |                    | Start Date: 6/16/13         | Area: <b>FAS</b>       |
|               | Legal: 10S 6W 27 F           |                    | Out Date:                   |                        |
| #247          | Owner: STA                   |                    | Admin: L&W-Lands and Waters |                        |
|               | Name: <b>Tatlanika Creek</b> |                    | Cause: Human                |                        |

The fire was not checked and remains in monitor status.

## Unstaffed - DOF

Daily Report From: 07/06

**0.0 Acre Change Since 07/05**

|               |                            |                    |                        |                        |
|---------------|----------------------------|--------------------|------------------------|------------------------|
| <b>HJD1</b>   | Lat: <b>62:30:37.2</b>     | Status: <b>U/U</b> | Acres: <b>45,951.0</b> | Option: <b>Limited</b> |
| <b>313145</b> | Lon: <b>141:24:50.4</b>    |                    | Start Date: 5/31/13    | Area: <b>TAS</b>       |
| <b>PDHJD1</b> | Legal: 8N 22E 6 C          |                    | Out Date:              |                        |
| #145          | Owner: FWS                 |                    | Admin: TER-Tetlin      |                        |
|               | Name: <b>Chisana River</b> |                    | Cause: Lightning       |                        |

The fire was not checked today and will remain in monitor status.

Daily Report From: 07/06

**0.0 Acre Change Since 07/05**

|               |                         |                    |                               |                        |
|---------------|-------------------------|--------------------|-------------------------------|------------------------|
| <b>HJC8</b>   | Lat: <b>61:27:19.8</b>  | Status: <b>U/U</b> | Acres: <b>201,809.1</b>       | Option: <b>Limited</b> |
| <b>304144</b> | Lon: <b>155:41:26.4</b> |                    | Start Date: 5/31/13           | Area: <b>SWS</b>       |
| <b>PNHJC8</b> | Legal: 16N 36W 23 S     |                    | Out Date:                     |                        |
| #144          | Owner: BLM              |                    | Admin: AND-Anchorage District |                        |
|               | Name: <b>Lime Hills</b> |                    | Cause: Lightning              |                        |

The fire was not flown today, and remains in monitor status.

Daily Report From: 07/06

**0.0 Acre Change Since 07/05**

|               |                          |                    |                             |                        |
|---------------|--------------------------|--------------------|-----------------------------|------------------------|
| <b>HK6V</b>   | Lat: <b>62:32:09.6</b>   | Status: <b>U/U</b> | Acres: <b>160,355.1</b>     | Option: <b>Limited</b> |
| <b>304140</b> | Lon: <b>156:46:40.8</b>  |                    | Start Date: 5/31/13         | Area: <b>SWS</b>       |
| <b>PNHK6V</b> | Legal: 28N 40W 7 S       |                    | Out Date:                   |                        |
| #140          | Owner: STA               |                    | Admin: L&W-Lands and Waters |                        |
|               | Name: <b>Moore Creek</b> |                    | Cause: Lightning            |                        |

The fire was not flown today, and remains in monitor status.

Daily Report From: 07/06

**0.0 Acre Change Since 07/05**

|               |                           |                    |                                   |                     |
|---------------|---------------------------|--------------------|-----------------------------------|---------------------|
| <b>HJA8</b>   | Lat: <b>63:10:29.0</b>    | Status: <b>U/C</b> | Acres: <b>2,256.0</b>             | Option: <b>Full</b> |
| <b>313137</b> | Lon: <b>141:57:41.0</b>   |                    | Start Date: 5/31/13               | Area: <b>TAS</b>    |
| <b>PNHJA8</b> | Legal: 15 19 14 C         |                    | Out Date:                         |                     |
| #137          | Owner: NCA                |                    | Admin: Doyon Regional Corporation |                     |
|               | Name: <b>Bitter Creek</b> |                    | Cause: Lightning                  |                     |

The fire was not checked today and will remain in monitor status.

**Daily Report From: 07/05****0.0 Acre Change Since 07/04**

|               |                           |                    |                     |                     |
|---------------|---------------------------|--------------------|---------------------|---------------------|
| <b>HH5F</b>   | Lat: <b>63:55:17.8</b>    | Status: <b>U/C</b> | Acres: <b>239.0</b> | Option: <b>FULL</b> |
| <b>311088</b> | Lon: <b>148:51:41.7</b>   |                    | Start Date: 5/27/13 | Area: <b>FAS</b>    |
|               | Legal: 11S 7W 33 F        |                    | Out Date:           |                     |
| #088          | Owner: PRI                |                    | Admin: PRI-Private  |                     |
|               | Name: <b>Louise Creek</b> |                    | Cause: Human        |                     |

The fire was not checked today and remains in monitor status.

Unstaffed - DOF

---

**Daily Report From: 07/05****0.0 Acre Change Since 07/04**

|               |  |                    |                             |                         |
|---------------|--|--------------------|-----------------------------|-------------------------|
| <b>301011</b> | Lat: <b>61:43:57.2</b>                   | Status: <b>U/C</b> | Acres: <b>0.1</b>           | Option: <b>CRITICAL</b> |
|               | Lon: <b>149:01:42.4</b>                  |                    | Start Date: 4/27/13         | Area: <b>MSS</b>        |
|               | Legal: 19 N 2 E 14 S                     |                    | Out Date:                   |                         |
| #011          | Owner: STA                               |                    | Admin: L&W-Lands and Waters |                         |
|               | Name: <b>Buffalo Mine Coal Seam 2013</b> |                    | Cause: Human                |                         |

Fire not monitored, some precipitation recieved in the area. The fire will continue to be monitored.

Prescribed - AFS

---

**Daily Report From: 06/29****0.0 Acre Change Since 06/28**

|             |                                 |                   |                     |                           |
|-------------|---------------------------------|-------------------|---------------------|---------------------------|
| <b>AB19</b> | Lat: <b>64:41:45.0</b>          | Status: <b>RX</b> | Acres: <b>236.0</b> | Option: <b>PRESCRIBED</b> |
|             | Lon: <b>146:58:51.0</b>         |                   | Start Date: 5/24/13 | Area: <b>MID</b>          |
|             | Legal: 002S 004E 32 F           |                   | Out Date:           |                           |
| #B19        | Owner: MIL                      |                   | Admin: ARMY         |                           |
|             | Name: <b>MID Moose Creek RX</b> |                   | Cause: Prescribed   |                           |

This RX was last observed on 6/25. The fire will remain in monitor status.

---

**NO Daily Reports****No Acreage Reported**

|             |   |         |                     |                           |
|-------------|---|---------|---------------------|---------------------------|
| <b>AA06</b> | Lat: <b>64:40:48.0</b>                    | Status: | Acres:              | Option: <b>PRESCRIBED</b> |
|             | Lon: <b>146:50:30.0</b>                   |         | Start Date: 5/10/13 | Area: <b>MID</b>          |
|             | Legal: 003S 004E 01 F                     |         | Out Date:           |                           |
| #A06        | Owner: MIL                                |         | Admin: ARMY         |                           |
|             | Name: <b>YTA Grouse Habitat Prescribe</b> |         | Cause: Prescribed   |                           |

Out - AFS

---

Daily Report From: 07/06

**0.0 Acre Change Since 07/05**

|               |                          |                    |                    |                     |
|---------------|--------------------------|--------------------|--------------------|---------------------|
| <b>HM73</b>   | Lat: <b>66:21:19.8</b>   | Status: <b>Out</b> | Acres: <b>5.8</b>  | Option: <b>FULL</b> |
|               | Lon: <b>145:50:05.4</b>  |                    | Start Date: 7/2/13 | Area: <b>UYD</b>    |
| <b>PDHM73</b> | Legal: 018N 009E 28 F    |                    | Out Date: 7/6/13   |                     |
| #502          | Owner: NCA               |                    | Admin: Doyon       |                     |
|               | Name: <b>Upper Mouth</b> |                    | Cause: Lightning   |                     |

Fire was called out on 7/5 at 0830 per UYD FMO.

---

Daily Report From: 07/06

**0.0 Acre Change Since 07/05**

|                |                                  |                    |                              |                         |
|----------------|----------------------------------|--------------------|------------------------------|-------------------------|
| <b>HL38</b>    | Lat: <b>64:37:52.2</b>           | Status: <b>Out</b> | Acres: <b>3.0</b>            | Option: <b>MODIFIED</b> |
| <b>GAD-405</b> | Lon: <b>160:23:26.4</b>          |                    | Start Date: 6/25/13          | Area: <b>GAD</b>        |
| <b>PDHL38</b>  | Legal: 10S 9w 12 K               |                    | Out Date: 7/6/13             |                         |
| #405           | Owner: BLM                       |                    | Admin: NOD-Northern District |                         |
|                | Name: <b>Shaktoolik River #2</b> |                    | Cause: Lightning             |                         |

At 1500 the fire was flown by zone surveillance aircraft N114MN, no activity was observed and the fire was declared out.



Out - DOF

---

Daily Report From: 07/06

**0.0 Acre Change Since 07/05**

**312515**  
#515  
Lat: **64:04:06.2**  
Lon: **145:35:44.1**  
Legal: 10S 11E 9 F  
Owner: PRI  
Name: **Gilbertson Way**

Status: **Out**

Acres: **0.1**  
Start Date: 7/5/13  
Out Date: 7/6/13  
Admin: PRI-Private  
Cause: Human  
Option: **Critical**  
Area: **DAS**

The fire was checked and declared out.

Alaska Interagency Coordination  
Center Situation Report  
Monday - 07/08/2013

Crew locations are in the  
process of being updated.  
0928 Update

| Wildland Fires                   | New | Out | Active | Npr | YTD Fires | YTD Acres   |
|----------------------------------|-----|-----|--------|-----|-----------|-------------|
| <b>Alaska Fire Service (AFS)</b> | 0   | 0   | 52     | 0   | 106       | 485,768.6   |
| GAD (Galena Zone)                | 0   | 0   | 10     | 0   | 29        | 38,026.1    |
| MID (Military)                   | 0   | 0   | 4      | 0   | 17        | 65,788.0    |
| TAD (Tanana Zone)                | 0   | 0   | 21     | 0   | 29        | 323,572.9   |
| UYD (Upper Yukon Zone)           | 0   | 0   | 17     | 0   | 31        | 58,381.6    |
| <b>State of Alaska (DOF)</b>     | 4   | 6   | 40     | 0   | 333       | 534,488.2   |
| CRS (Copper River)               | 2   | 2   | 8      | 0   | 27        | 1,977.2     |
| DAS (Delta)                      | 0   | 1   | 0      | 0   | 15        | 7.8         |
| FAS (Fairbanks)                  | 0   | 1   | 9      | 0   | 90        | 2,774.6     |
| HNS (Haines)                     | 0   | 0   | 0      | 0   | 4         | 0.5         |
| KKS (Kenai)                      | 0   | 0   | 0      | 0   | 47        | 46.4        |
| MSS (AnchorageMatSu Area)        | 1   | 1   | 1      | 0   | 82        | 175.9       |
| SWS (Southwest)                  | 0   | 1   | 9      | 0   | 35        | 431,145.0   |
| TAS (Tok)                        | 1   | 0   | 13     | 0   | 33        | 98,360.8    |
| <b>Forest Service (USFS)</b>     | 0   | 0   | 0      | 0   | 7         | 1.7         |
| CGF (Chugach)                    | 0   | 0   | 0      | 0   | 4         | 1.4         |
| TNF (Tongass)                    | 0   | 0   | 0      | 0   | 3         | 0.3         |
| <b>Statewide Totals</b>          | 4   | 6   | 92     | 0   | 446       | 1,020,258.5 |

**Active Wildfires:**

| Protection Summary: | CRI | FUL | MOD | LIM | NoEntry | TOTAL |
|---------------------|-----|-----|-----|-----|---------|-------|
| AFS Protection:     | 1   | 5   | 3   | 43  | 0       | 52    |
| DOF Protection:     | 4   | 9   | 0   | 27  | 0       | 40    |
| USFS Protection:    | 0   | 0   | 0   | 0   | 0       | 0     |
| Protection Totals:  | 5   | 14  | 3   | 70  | 0       | 92    |

| Status Summary:  | Staffed         |                   | Unstaffed       |                   |
|------------------|-----------------|-------------------|-----------------|-------------------|
|                  | Contained (S/C) | Uncontained (S/U) | Contained (U/C) | Uncontained (U/U) |
| AFS Protection:  | 1               | 4                 | 5               | 42                |
| DOF Protection:  | 1               | 3                 | 8               | 28                |
| USFS Protection: | 0               | 0                 | 0               | 0                 |
| Status Totals:   | 2               | 7                 | 13              | 70                |

| <b>Fuels Management Fires</b> | YTD Fires | YTD Acres | New | Active | Out Yesterday |
|-------------------------------|-----------|-----------|-----|--------|---------------|
| Borough                       | 1         | 0.5       | 0   | 0      | 0             |
| FWS (US Fish & Wildlife)      | 1         | 5.0       | 0   | 0      | 0             |
| Military                      | 11        | 5,149.0   | 0   | 2      | 0             |
| NPS (National Park Service)   | 2         | 20.0      | 0   | 0      | 0             |
| Fuels Management Totals:      | 15        | 5,174.5   | 0   | 2      | 0             |

## New - DOF

Daily Report From: 07/07

**0.1 Acreage On 07/07**

**HPL5** Lat: **61:44:02.6** Status: **Out** Acres: **0.1** Option: **Critical**  
**314526** Lon: **144:56:13.2** Start Date: 7/7/13 Area: **CRS**  
 Legal: 1S 3E 31 C Out Date: 7/7/13  
 # 526 Owner: NCA Admin: AHTNA  
 Name: **Lake Olean** Cause: Human

DOF and Kenny Lake VFD responded to a MATCOM pageout for a fire on a porch. The fire had escaped to the wildland and was quickly suppressed.

Daily Report From: 07/07

**0.1 Acreage On 07/07**

**HPL2** Lat: **62:16:02.0** Status: **Out** Acres: **0.1** Option: **CRITICAL**  
**314525** Lon: **145:22:03.5** Start Date: 7/7/13 Area: **CRS**  
 Legal: 6N 1W 26 C Out Date: 7/7/13  
 # 525 Owner: NCA Admin: AHTNA  
 Name: **Gulkana** Cause: Human

A concerned citizen notified forestry of a neighbor burning trash. Forestry responded to find an unpermitted, unsupervised debris burn. The landowner was contacted and fire was suppressed.

Daily Report From: 07/07

**0.0 Acreage On 07/07**

**HPJ6** Lat: **64:50:44.1** Status: **F/A** Acres: **0.0** Option: **Critical**  
**311524** Lon: **147:50:38.2** Start Date: 7/7/13 Area: **FAS**  
**PNHPJ6** Legal: 001S 001W 7 F Out Date: 7/7/13  
 # 524 Owner: PRI Admin: PRI-Private  
 Name: **False Alarm #38** Cause: False Alarm

DOF responded with University Fire Dept to a reported fire along the river. Investigation found a campfire. Prevention contacted the residents about safe burning and no further action will be taken.

Daily Report From: 07/07

**0.0 Acreage On 07/07**

**311523** Lat: **64:43:16.2** Status: **F/A** Acres: **0.0** Option: **Critical**  
 Lon: **147:13:30.0** Start Date: 7/7/13 Area: **FAS**  
 Legal: 001s 001w 01 F Out Date: 7/7/13  
 # 523 Owner: MIL Admin: USAF-U.S. Air Force  
 Name: **False Alarm #37** Cause: False Alarm

DOF Engines and Helitack responded to a reported smoke, possibly a spot fire from 280. Smoke was found to be coming from a concrete plant. No further action.

Daily Report From: 07/07

**1.0 Acreage On 07/07**

**313522** Lat: **63:46:06.2** Status: **S/U** Acres: **1.0** Option: **Full**  
 Lon: **143:56:06.7** Personnel: **4** Start Date: 7/7/13 Area: **TAS**  
 Legal: 23N 8E 18 C Out Date:  
 # 522 Owner: STA Admin: FOR-Forestry  
 Name: **Billy Creek Ridge** Cause: Lightning

Fire was reported to be 1 acre and rank 1 with two areas rank 2. GWWL worked the fire with helitank. RapAttack will remain on fire overnight.

[New - DOF](#)

---

Daily Report From: 07/07

**0.1 Acreage On 07/07**

|               |                         |                    |                    |                         |
|---------------|-------------------------|--------------------|--------------------|-------------------------|
| <b>301521</b> | Lat: <b>61:37:13.9</b>  | Status: <b>Out</b> | Acres: <b>0.1</b>  | Option: <b>CRITICAL</b> |
|               | Lon: <b>149:24:06.4</b> |                    | Start Date: 7/7/13 | Area: <b>MSS</b>        |
| # 521         | Legal:                  | C                  | Out Date: 7/7/13   |                         |
|               | Owner: PRI              |                    | Admin: PRI-Private |                         |
|               | Name: <b>Polar Bear</b> |                    | Cause: Human       |                         |

Fire was reported by Palmer 911. One Forestry engine responded to the location. On arrival the IC found an unattended unpermitted burn pile. The fire was extinguished.

## Staffed - AFS

Daily Report From: 07/07

0.0 Acre Change Since 07/06

|               |                              |                     |                             |                     |
|---------------|------------------------------|---------------------|-----------------------------|---------------------|
| <b>HPA0</b>   | Lat: <b>66:22:43.2</b>       | Status: <b>S/C</b>  | Acres: <b>0.5</b>           | Option: <b>FULL</b> |
|               | Lon: <b>145:39:43.2</b>      | Personnel: <b>4</b> | Start Date: <b>7/6/13</b>   | Area: <b>UYD</b>    |
| <b>PDHPA0</b> | Legal: <b>018N 010E 20 F</b> |                     | Out Date:                   |                     |
| # 520         | Owner: <b>NCA</b>            |                     | Admin: <b>DOYON LIMITED</b> |                     |
|               | Name: <b>Chissovun</b>       |                     | Cause: <b>Lightning</b>     |                     |

Smokejumpers continue to mop-up. Planned demob on Tuesday.

Daily Report From: 07/07

0.0 Acre Change Since 07/06

|               |                              |                     |                            |                        |
|---------------|------------------------------|---------------------|----------------------------|------------------------|
| <b>HMD7</b>   | Lat: <b>67:11:13.0</b>       | Status: <b>S/U</b>  | Acres: <b>23,356.0</b>     | Option: <b>LIMITED</b> |
| <b>332469</b> | Lon: <b>142:05:35.0</b>      | Personnel: <b>8</b> | Start Date: <b>6/29/13</b> | Area: <b>UYD</b>       |
| <b>PDHMD7</b> | Legal: <b>027N 026E 07 F</b> |                     | Out Date:                  |                        |
| # 469         | Owner: <b>FWS</b>            |                     | Admin: <b>ARR-Arctic</b>   |                        |
|               | Name: <b>North Porcupine</b> |                     | Cause: <b>Lightning</b>    |                        |

Lots of interior heat observed. Expect 3 days work to deal with interior

Daily Report From: 07/07

0.0 Acre Change Since 07/06

|               |                                |                     |                            |                        |
|---------------|--------------------------------|---------------------|----------------------------|------------------------|
| <b>HLSV</b>   | Lat: <b>63:41:57.0</b>         | Status: <b>S/U</b>  | Acres: <b>18,903.0</b>     | Option: <b>LIMITED</b> |
| <b>332429</b> | Lon: <b>150:08:59.0</b>        | Personnel: <b>4</b> | Start Date: <b>6/26/13</b> | Area: <b>TAD</b>       |
| <b>PDHLSV</b> | Legal: <b>014S 013W 18 F</b>   |                     | Out Date:                  |                        |
| # 429         | Owner: <b>NPS</b>              |                     | Admin: <b>DEP-Denali</b>   |                        |
|               | Name: <b>Toklat River East</b> |                     | Cause: <b>Lightning</b>    |                        |

Fire last observed from the air 7/7. Fire is in monitor status.

Daily Report From: 07/07

0.0 Acre Change Since 07/06

|               |                               |                      |                            |                        |
|---------------|-------------------------------|----------------------|----------------------------|------------------------|
| <b>HLT2</b>   | Lat: <b>64:01:35.4</b>        | Status: <b>S/U</b>   | Acres: <b>63,155.0</b>     | Option: <b>LIMITED</b> |
| <b>331360</b> | Lon: <b>151:54:43.8</b>       | Personnel: <b>81</b> | Start Date: <b>6/22/13</b> | Area: <b>TAD</b>       |
| <b>PDHLT2</b> | Legal: <b>010S 022W 20 F</b>  |                      | Out Date:                  |                        |
| # 360         | Owner: <b>BLM</b>             |                      | Admin: <b>NOD</b>          |                        |
|               | Name: <b>Beaver Log Lakes</b> |                      | Cause: <b>Lightning</b>    |                        |

Continuing to mop up Div B. All divisions will continue to secure water handling equipment and backhaul excess supplies.

Tentative plan is to turn the incident back to local unit on 7/10 at 0700.

Assigned Crews:

|            |        |
|------------|--------|
| Chena      | IHC    |
| Mendocino  | IHC    |
| North Star | Type 2 |

Assigned:

|      |               |
|------|---------------|
| 6/25 | Released: 7/7 |
| 6/26 |               |
| 7/6  |               |

## Staffed - AFS

Daily Report From: 07/07

24,323.0 Acre Change Since 07/06

|               |                             |                       |                        |                        |
|---------------|-----------------------------|-----------------------|------------------------|------------------------|
| <b>HK8H</b>   | Lat: <b>64:40:00.0</b>      | Status: <b>S/U</b>    | Acres: <b>64,570.0</b> | Option: <b>LIMITED</b> |
| <b>332280</b> | Lon: <b>146:37:00.0</b>     | Personnel: <b>684</b> | Start Date: 6/19/13    | Area: <b>MID</b>       |
| <b>PDHK8H</b> | Legal: 003S 006E 07 F       |                       | Out Date:              |                        |
| # 280         | Owner: MIL                  |                       | Admin: ARMY-U.S. Army  |                        |
|               | Name: <b>Stuart Creek 2</b> |                       | Cause: Human           |                        |

An Evacuation Order was initiated for portions of the communities of Two Rivers and Pleasant Valley. Approximately 250 residents were successfully evacuated from the threatened area. Structure protection needs were anticipated and in place as the fire approached the vicinity. The American Red Cross established an evacuation center for the displaced residents.

| Assigned Crews:       |           | Assigned: |
|-----------------------|-----------|-----------|
| Central Oregon NWR #3 | T2IA      | 7/2       |
| DES #1                | T2IA      | 7/6       |
| GMF #1                | T2IA      | 7/6       |
| Gannet Glacier        | Type 2 IA | 7/1       |
| Koyukuk               | Type 2    | 7/6       |
| MDS #1                | T2IA      | 7/6       |
| MHR #1                | T2IA      | 7/6       |
| MOF #1                | T2IA      | 7/6       |
| MOF #2                | T2IA      | 7/6       |
| Mendocino             | IHC       | 7/7       |
| Midnight Suns         | IHC       | 7/4       |
| PAS #1                | T2IA      | 7/6       |
| PAS #2                | T2IA      | 7/6       |
| Redding               | IHC       | 7/5       |
| Rogue River           | IHC       | 7/4       |
| Ruby                  | Type 2    | 7/6       |
| St Marys              | Type 2    | 7/3       |
| Umpqua 6              | T2IA      | 7/2       |
| Upper Kalskag         | Type 2    | 7/3       |
| WIF Mckenzie River    | T2IA      | 7/2       |
| WIF Santiam River     | T2IA      | 7/2       |
| Wolf Creek            | IHC       | 7/4       |
| Zig Zag               | IHC       | 7/2       |

## Staffed - DOF

Daily Report From: 07/07

**-180.0 Acre Change Since 07/06**

**HL5N** Lat: **63:17:09.4** Status: **S/U** Acres: **6,760.0** Option: **Full**  
**313414** Lon: **142:26:42.8** Personnel: **185** Start Date: 6/26/13 Area: **TAS**  
**PNHL5N** Legal: 17N 15E 1 C Out Date:  
 #414 Owner: NCA Admin: Tetlin  
 Name: **Tetlin Jct Ridge** Cause: Lightning

Fire was less active today with smoldering, creeping, and isolated areas of single or group tree torching. Crews secured the northern flank using sawline followed by mop-up. Crews continued to secure line along saw and dozerline on the southern flank. The fire received light precip in the afternoon.

Daily Report From: 07/07

**1,559.0 Acre Change Since 07/06**

**HL37** Lat: **63:25:42.1** Status: **S/U** Acres: **17,313.0** Option: **FULL**  
**313401** Lon: **143:41:58.9** Personnel: **345** Start Date: 6/25/13 Area: **TAS**  
**PNHL37** Legal: 19N 9E 16 C Out Date:  
 #401 Owner: STA Admin: FOR-Forestry  
 Name: **Moon Lake** Cause: Lightning

The southwest corner of the fire burned actively towards the Tanana river near Cathedral Bluffs. This fire activity created increased public interest along the Alaska Highway. Crews continued prepping structures and installing sprinklers at Mansfield Lake Village. Sawline was completed in preparation of a burnout to contain the northwest corner of the fire. Smokejumpers completed a helispot on the northeast perimeter.

|                 |           |           |               |
|-----------------|-----------|-----------|---------------|
| Assigned Crews: |           | Assigned: |               |
| Ambler          | Type 2    | 6/28      |               |
| Beaver/Stevens  | Type 2    | 7/2       |               |
| Elk Mountain    | IHC       | 6/30      |               |
| Fairbanks # 1   | Type 2    | 6/26      |               |
| Ft Yukon # 1    | Type 2    | 7/2       |               |
| Huslia #2       | Type 2    | 6/30      | Released: 7/7 |
| Kenai           | Type 2    | 7/2       |               |
| Lassen          | IHC       | 6/30      |               |
| Marshall        | Type 2    | 6/28      |               |
| Mt. Village     | Type 2    | 6/28      |               |
| Nikolai         | Type 2    | 7/3       |               |
| Noorvik #1      | Type 2    | 7/7       |               |
| Nulato # 2      | Type 2    | 6/28      |               |
| Pilot Station   | Type 2    | 7/7       |               |
| Pioneer Peak    | IHC       | 7/4       |               |
| Scammon Bay     | Type 2    | 7/3       |               |
| Tanana # 1      | Type 2    | 6/30      |               |
| Tanana Chiefs   | Type 2 IA | 7/5       |               |
| Upper Tanana #1 | Type 2    | 7/3       |               |
| White Mountain  | Type 2 IA | 7/5       |               |
| Yakima OWF      | Type 2 IA | 7/3       |               |
| Yukon           | Type 2 IA | 7/3       |               |



## Staffed - DOF

Daily Report From: 07/07

**0.0 Acre Change Since 07/06**

|               |                            |                       |                       |                         |
|---------------|----------------------------|-----------------------|-----------------------|-------------------------|
| <b>HL3N</b>   | Lat: <b>64:44:09.6</b>     | Status: <b>S/C</b>    | Acres: <b>1,806.0</b> | Option: <b>CRITICAL</b> |
| <b>311388</b> | Lon: <b>148:41:19.2</b>    | Personnel: <b>264</b> | Start Date: 6/25/13   | Area: <b>FAS</b>        |
| <b>PNHL3N</b> | Legal: 2S 6W 14 F          |                       | Out Date:             |                         |
| # 388         | Owner: NCA                 |                       | Admin: Togothele      |                         |
|               | Name: <b>Skinny's Road</b> |                       | Cause: Human          |                         |

Personnel continue with mop up, securing interior unburned islands, snag removal and back-haul operations. The fire will continue with palm IR detection from the air and ground. The fire has been declared 100% contained.

| Assigned Crews: | Type   | Assigned: | Released: |
|-----------------|--------|-----------|-----------|
| Allakaket #1    | Type 2 | 6/28      | 7/7       |
| FT. Yukon #2    | Type 2 | 6/28      |           |
| Fairbanks # 2   | Type 2 | 6/30      | 7/7       |
| Holy Cross      | Type 2 | 7/1       |           |
| Hughes          | Type 2 | 6/25      | 7/7       |
| Lower Kalskag   | Type 2 | 7/1       |           |
| Minto # 1       | Type 2 | 6/28      |           |
| Noorvik #1      | Type 2 | 7/1       | 7/7       |
| Nulato #1       | Type 2 | 7/1       |           |
| Pilot Station   | Type 2 | 7/1       | 7/7       |
| Prineville      | IHC    | 6/26      | 7/7       |
| Ruby            | Type 2 | 7/1       |           |
| Selawik # 2     | Type 2 | 6/29      |           |
| Selawik #1      | Type 2 | 7/1       |           |
| St Michael      | Type 2 | 6/29      | 7/7       |
| Stebbins #2     | Type 2 | 7/1       |           |
| Venetie # 2     | Type 2 | 6/29      |           |

## Unstaffed - AFS

Daily Report From: 07/07

**0.0 Acre Change Since 07/06**

|               |                           |                    |                    |                        |
|---------------|---------------------------|--------------------|--------------------|------------------------|
| <b>HN86</b>   | Lat: <b>63:28:36.6</b>    | Status: <b>U/U</b> | Acres: <b>60.0</b> | Option: <b>LIMITED</b> |
|               | Lon: <b>152:06:03.6</b>   |                    | Start Date: 7/6/13 | Area: <b>TAD</b>       |
| <b>PDHN86</b> | Legal: 017S 024W 02 F     |                    | Out Date:          |                        |
| # 518         | Owner: NPS                |                    | Admin: DEP-Denali  |                        |
|               | Name: <b>Castle Rocks</b> |                    | Cause: Lightning   |                        |

This fire was discovered on 7/6 and was reported it could have been a few days old. Fire is in monitor status.

Daily Report From: 07/07

**0.0 Acre Change Since 07/06**

|               |                             |                    |                               |                        |
|---------------|-----------------------------|--------------------|-------------------------------|------------------------|
| <b>HNX5</b>   | Lat: <b>65:49:00.0</b>      | Status: <b>U/U</b> | Acres: <b>2.0</b>             | Option: <b>LIMITED</b> |
|               | Lon: <b>147:47:00.0</b>     |                    | Start Date: 7/4/13            | Area: <b>UYD</b>       |
| <b>PDHNX5</b> | Legal: 012N 001E 26 F       |                    | Out Date:                     |                        |
| # 511         | Owner: BLM                  |                    | Admin: NOD-Fairbanks District |                        |
|               | Name: <b>Victoria Creek</b> |                    | Cause: Lightning              |                        |

Last observed 7/5. Fire remains in monitor status.

Daily Report From: 07/07

**-18,158.0 Acre Change Since 07/06**

|               |                          |                    |                               |                        |
|---------------|--------------------------|--------------------|-------------------------------|------------------------|
| <b>HNF9</b>   | Lat: <b>65:22:00.0</b>   | Status: <b>U/U</b> | Acres: <b>4,242.0</b>         | Option: <b>LIMITED</b> |
|               | Lon: <b>144:18:00.0</b>  |                    | Start Date: 7/3/13            | Area: <b>UYD</b>       |
| <b>PDHNF9</b> | Legal: 006N 017E 08 F    |                    | Out Date:                     |                        |
| # 506         | Owner: BLM               |                    | Admin: NOD-Fairbanks District |                        |
|               | Name: <b>Birch Creek</b> |                    | Cause: Lightning              |                        |

All personnel demobed today. Difference in acreage due to better mapping.

Daily Report From: 07/07

**0.0 Acre Change Since 07/06**

|               |                          |                    |                    |                         |
|---------------|--------------------------|--------------------|--------------------|-------------------------|
| <b>HND4</b>   | Lat: <b>66:38:54.0</b>   | Status: <b>U/C</b> | Acres: <b>0.1</b>  | Option: <b>CRITICAL</b> |
|               | Lon: <b>143:43:42.0</b>  |                    | Start Date: 7/3/13 | Area: <b>UYD</b>        |
| <b>PDHND4</b> | Legal: 021N 018E 13 F    |                    | Out Date:          |                         |
| # 505         | Owner: NCA               |                    | Admin: Chalkyitsik |                         |
|               | Name: <b>Chalkyitsik</b> |                    | Cause: Human       |                         |

Last observed 7/4. No smokes at the site. Locals are checking it periodically. Fire remains in monitor status.

Daily Report From: 07/07

**0.0 Acre Change Since 07/06**

|               |                            |                    |                     |                        |
|---------------|----------------------------|--------------------|---------------------|------------------------|
| <b>HM68</b>   | Lat: <b>65:56:58.8</b>     | Status: <b>U/U</b> | Acres: <b>350.0</b> | Option: <b>LIMITED</b> |
|               | Lon: <b>141:20:12.6</b>    |                    | Start Date: 7/2/13  | Area: <b>UYD</b>       |
| <b>PDHM68</b> | Legal: 013N 030E 14 F      |                    | Out Date:           |                        |
| # 498         | Owner: BLM                 |                    | Admin: NOD          |                        |
|               | Name: <b>Bull Creek #2</b> |                    | Cause: Lightning    |                        |

Fire last observed 7/4. This fire remains in monitor status.

## Unstaffed - AFS

Daily Report From: 07/07

**0.0 Acre Change Since 07/06**

|               |                              |                    |                        |                        |
|---------------|------------------------------|--------------------|------------------------|------------------------|
| <b>HM3U</b>   | Lat: <b>65:58:01.8</b>       | Status: <b>U/U</b> | Acres: <b>1,084.0</b>  | Option: <b>LIMITED</b> |
|               | Lon: <b>145:40:39.6</b>      |                    | Start Date: 7/1/13     | Area: <b>UYD</b>       |
| <b>PDHM3U</b> | Legal: 13N 10E 8 F           |                    | Out Date:              |                        |
| #495          | Owner: FWS                   |                    | Admin: YFR-Yukon Flats |                        |
|               | Name: <b>Discovery Creek</b> |                    | Cause: Lightning       |                        |

All personnel demobed from fire today 7/5. Fire remains in monitor status.

Daily Report From: 07/07

**0.0 Acre Change Since 07/06**

|               |                         |                    |                       |                        |
|---------------|-------------------------|--------------------|-----------------------|------------------------|
| <b>HM2V</b>   | Lat: <b>63:48:15.7</b>  | Status: <b>U/U</b> | Acres: <b>1.9</b>     | Option: <b>LIMITED</b> |
| <b>332489</b> | Lon: <b>145:08:09.7</b> |                    | Start Date: 7/1/13    | Area: <b>UYD</b>       |
|               | Legal: 013S 013E 12 F   |                    | Out Date:             |                        |
| #489          | Owner: MIL              |                    | Admin: ARMY-U.S. Army |                        |
|               | Name: <b>Gerstle</b>    |                    | Cause: Lightning      |                        |

Fire was last observed 7/5 reporting no smokes visible.

Daily Report From: 07/07

**0.0 Acre Change Since 07/06**

|             |                              |                    |                        |                        |
|-------------|------------------------------|--------------------|------------------------|------------------------|
| <b>HMJ9</b> | Lat: <b>67:13:10.0</b>       | Status: <b>U/U</b> | Acres: <b>600.0</b>    | Option: <b>LIMITED</b> |
|             | Lon: <b>145:16:37.0</b>      |                    | Start Date: 6/29/13    | Area: <b>UYD</b>       |
|             | Legal: 028N 011E 26 F        |                    | Out Date:              |                        |
| #475        | Owner: FWS                   |                    | Admin: YFR-Yukon Flats |                        |
|             | Name: <b>Joint Lake Fire</b> |                    | Cause: Lightning       |                        |

Last observed 7/4. The fire plots in Limited and will remain in monitor status.

Daily Report From: 07/07

**0.0 Acre Change Since 07/06**

|             |                                  |                    |                       |                        |
|-------------|----------------------------------|--------------------|-----------------------|------------------------|
| <b>HMB3</b> | Lat: <b>63:34:00.0</b>           | Status: <b>U/U</b> | Acres: <b>4,417.4</b> | Option: <b>LIMITED</b> |
|             | Lon: <b>151:21:00.0</b>          |                    | Start Date: 6/28/13   | Area: <b>TAD</b>       |
|             | Legal: 015S 020W 36 F            |                    | Out Date:             |                        |
| #466        | Owner: NPS                       |                    | Admin: DEP-Denali     |                        |
|             | Name: <b>McKinley River East</b> |                    | Cause: Lightning      |                        |

Last observed 7/7. Zone aircraft 9VS reported only one smoke visible on the south end. Fire remains in monitor status.

Daily Report From: 07/07

**0.0 Acre Change Since 07/06**

|                |                         |                    |                       |                        |
|----------------|-------------------------|--------------------|-----------------------|------------------------|
| <b>HL9P</b>    | Lat: <b>63:25:00.0</b>  | Status: <b>U/U</b> | Acres: <b>1,542.1</b> | Option: <b>Limited</b> |
| <b>GAD-464</b> | Lon: <b>157:28:00.0</b> |                    | Start Date: 6/28/13   | Area: <b>GAD</b>       |
| <b>PDHL9P</b>  | Legal: 24S 7E 11 K      |                    | Out Date:             |                        |
| #464           | Owner: FWS              |                    | Admin: INR-Innokko    |                        |
|                | Name: <b>Innokko 1</b>  |                    | Cause: Lightning      |                        |

The fire was not flown today.

## Unstaffed - AFS

Daily Report From: 07/07

0.0 Acre Change Since 07/06

|             |                                |                    |                     |                        |
|-------------|--------------------------------|--------------------|---------------------|------------------------|
| <b>HL81</b> | Lat: <b>67:51:00.0</b>         | Status: <b>U/U</b> | Acres: <b>33.2</b>  | Option: <b>LIMITED</b> |
|             | Lon: <b>143:32:00.0</b>        |                    | Start Date: 6/28/13 | Area: <b>UYD</b>       |
|             | Legal: 035N 019E 19 F          |                    | Out Date:           |                        |
| # 462       | Owner: FWS                     |                    | Admin: ARR-Arctic   |                        |
|             | Name: <b>Shoulder Mountain</b> |                    | Cause: Lightning    |                        |

Fire last observed 7/2. Remains in monitor status.

Daily Report From: 07/07

0.0 Acre Change Since 07/06

|               |                         |                    |                     |                        |
|---------------|-------------------------|--------------------|---------------------|------------------------|
| <b>HL8J</b>   | Lat: <b>66:51:14.4</b>  | Status: <b>U/U</b> | Acres: <b>40.0</b>  | Option: <b>LIMITED</b> |
| <b>331461</b> | Lon: <b>153:56:11.4</b> |                    | Start Date: 6/28/13 | Area: <b>TAD</b>       |
|               | Legal: 017N 022E 24 K   |                    | Out Date:           |                        |
| # 461         | Owner: STA              |                    | Admin: L&W          |                        |
|               | Name: <b>Hogatz</b>     |                    | Cause: Lightning    |                        |

Last observed 7/7. No smokes visible. The fire remains in monitor status.

Daily Report From: 07/07

0.0 Acre Change Since 07/06

|               |                         |                    |                               |                        |
|---------------|-------------------------|--------------------|-------------------------------|------------------------|
| <b>HL7T</b>   | Lat: <b>64:18:10.8</b>  | Status: <b>U/U</b> | Acres: <b>4,934.0</b>         | Option: <b>LIMITED</b> |
| <b>331454</b> | Lon: <b>153:02:11.4</b> |                    | Start Date: 6/27/13           | Area: <b>TAD</b>       |
| <b>PDHL7T</b> | Legal: 014S 029E 01 K   |                    | Out Date:                     |                        |
| # 454         | Owner: BLM              |                    | Admin: NOD-Fairbanks District |                        |
|               | Name: <b>Titna</b>      |                    | Cause: Lightning              |                        |

Last observed 7/7 reporting no visible smokes. The fire remains in monitor status.

Daily Report From: 07/07

0.0 Acre Change Since 07/06

|                |                           |                    |                       |                        |
|----------------|---------------------------|--------------------|-----------------------|------------------------|
| <b>HL7M</b>    | Lat: <b>63:26:27.5</b>    | Status: <b>U/U</b> | Acres: <b>4,265.9</b> | Option: <b>Limited</b> |
| <b>GAD-451</b> | Lon: <b>157:48:17.3</b>   |                    | Start Date: 6/27/13   | Area: <b>GAD</b>       |
| <b>PDHL7M</b>  | Legal: 24S 5E 1 K         |                    | Out Date:             |                        |
| # 451          | Owner: FWS                |                    | Admin: INR-Innokko    |                        |
|                | Name: <b>Hammer Creek</b> |                    | Cause: Lightning      |                        |

The fire was not flown today.

Daily Report From: 07/07

0.0 Acre Change Since 07/06

|                |                              |                    |                     |                        |
|----------------|------------------------------|--------------------|---------------------|------------------------|
| <b>HL50</b>    | Lat: <b>63:36:06.6</b>       | Status: <b>U/U</b> | Acres: <b>557.5</b> | Option: <b>Limited</b> |
| <b>GAD-432</b> | Lon: <b>156:29:07.8</b>      |                    | Start Date: 6/26/13 | Area: <b>GAD</b>       |
| <b>PDHL50</b>  | Legal: 22S 12E 12 K          |                    | Out Date:           |                        |
| # 432          | Owner: FWS                   |                    | Admin: INR-Innokko  |                        |
|                | Name: <b>Four Mile Creek</b> |                    | Cause: Lightning    |                        |

The fire was not flown today.

## Unstaffed - AFS

Daily Report From: 07/07

0.0 Acre Change Since 07/06

**HL5W** Lat: **63:39:54.6** Status: **U/U** Acres: **0.1** Option: **LIMITED**  
 Lon: **150:04:42.6** Start Date: 6/26/13 Area: **TAD**  
 Legal: 014S 013W 33 F Out Date:  
 #431 Owner: NPS Admin: DEP-Denali  
 Name: **Wyoming Hills** Cause: Lightning

Last observed 7/7. No smokes visible. Fire remains in monitor status.

Daily Report From: 07/07

0.0 Acre Change Since 07/06

**HL5X** Lat: **63:49:00.0** Status: **U/U** Acres: **1,191.0** Option: **LIMITED**  
 Lon: **150:11:00.0** Start Date: 6/26/13 Area: **TAD**  
 Legal: 013S 014W 01 F Out Date:  
 #430 Owner: NPS Admin: DEP-Denali  
 Name: **Wigand Creek** Cause: Lightning

Fire remains in monitor status. Last observed 7/7. No smoke visible.

Daily Report From: 07/07

0.0 Acre Change Since 07/06

**HL3W** Lat: **63:59:00.0** Status: **U/U** Acres: **8,445.3** Option: **LIMITED**  
 Lon: **150:37:00.0** Start Date: 6/25/13 Area: **TAD**  
 Legal: 011S 016W 01 F Out Date:  
 #394 Owner: NPS Admin: DEP-Denali  
 Name: **Sandless Lake** Cause: Lightning

The fire was last observed on 7/7 and reported mainly internal smokes. It remains in monitor status.

Daily Report From: 07/07

0.0 Acre Change Since 07/06

**HL3M** Lat: **65:46:16.7** Status: **U/U** Acres: **1,020.0** Option: **Limited**  
**GAD-389** Lon: **155:12:39.8** Start Date: 6/25/13 Area: **GAD**  
**PDHL3M** Legal: 004N 018E 06 K Out Date:  
 #389 Owner: FWS Admin: KUR-Koyukuk  
 Name: **Nayuka River** Cause: Lightning

At 16:05 the fire was flown by zone aircraft N114MN. No activity was observed and there was no increase in acreage.

Daily Report From: 07/07

0.0 Acre Change Since 07/06

**HL1C** Lat: **66:11:30.0** Status: **U/C** Acres: **3.0** Option: **FULL**  
 Lon: **145:43:55.0** Start Date: 6/24/13 Area: **UYD**  
**PDHL1C** Legal: 016N 010E 19 F Out Date:  
 #378 Owner: NCA Admin: BirchCreek  
 Name: **Three Lakes** Cause: Lightning

No smokes as of 6/30. This fire remains in monitor status.

## Unstaffed - AFS

Daily Report From: 07/07

**0.0 Acre Change Since 07/06**

|               |                         |                    |                        |                        |
|---------------|-------------------------|--------------------|------------------------|------------------------|
| <b>HL1B</b>   | Lat: <b>64:36:57.6</b>  | Status: <b>U/U</b> | Acres: <b>29,748.0</b> | Option: <b>LIMITED</b> |
| <b>332377</b> | Lon: <b>154:10:08.4</b> |                    | Start Date: 6/24/13    | Area: <b>TAD</b>       |
| <b>PDHL1B</b> | Legal: 010S 023E 13 K   |                    | Out Date:              |                        |
| # 377         | Owner: FWS              |                    | Admin: NOR-Nowitna     |                        |
|               | Name: <b>Little Mud</b> |                    | Cause: Lightning       |                        |

The fire was last observed on 7/7 reporting smoke in some hardwood and remains in monitor status.

Daily Report From: 07/07

**0.0 Acre Change Since 07/06**

|               |                             |                    |                               |                        |
|---------------|-----------------------------|--------------------|-------------------------------|------------------------|
| <b>HL07</b>   | Lat: <b>64:05:52.2</b>      | Status: <b>U/U</b> | Acres: <b>6,033.0</b>         | Option: <b>LIMITED</b> |
|               | Lon: <b>151:35:13.8</b>     |                    | Start Date: 6/24/13           | Area: <b>TAD</b>       |
| <b>PDHL07</b> | Legal: 009S 021W 36 F       |                    | Out Date:                     |                        |
| # 376         | Owner: BLM                  |                    | Admin: NOD-Fairbanks District |                        |
|               | Name: <b>Dead Fish Lake</b> |                    | Cause: Lightning              |                        |

Last observed 7/7. The fire will be monitored by the Type 3 team located at Lake Minchumina.

Daily Report From: 07/07

**-50.0 Acre Change Since 07/06**

|             |                         |                    |                        |                        |
|-------------|-------------------------|--------------------|------------------------|------------------------|
| <b>HLZ3</b> | Lat: <b>67:02:15.0</b>  | Status: <b>U/U</b> | Acres: <b>14,724.0</b> | Option: <b>LIMITED</b> |
|             | Lon: <b>147:19:59.0</b> |                    | Start Date: 6/23/13    | Area: <b>UYD</b>       |
|             | Legal: 026N 002E 33 F   |                    | Out Date:              |                        |
| # 370       | Owner: FWS              |                    | Admin: YFR-Yukon Flats |                        |
|             | Name: <b>Chandalar</b>  |                    | Cause: Lightning       |                        |

Fire last observed 7/5, it remains in monitor status.

Daily Report From: 07/07

**0.0 Acre Change Since 07/06**

|                |                         |                    |                              |                        |
|----------------|-------------------------|--------------------|------------------------------|------------------------|
| <b>HLV5</b>    | Lat: <b>65:36:04.8</b>  | Status: <b>U/U</b> | Acres: <b>3,500.0</b>        | Option: <b>Limited</b> |
| <b>GAD-363</b> | Lon: <b>159:38:16.8</b> |                    | Start Date: 6/23/13          | Area: <b>GAD</b>       |
| <b>PDHLV5</b>  | Legal: 2N 5W 11 K       |                    | Out Date:                    |                        |
| # 363          | Owner: BLM              |                    | Admin: NOD-Northern District |                        |
|                | Name: <b>South Fork</b> |                    | Cause: Lightning             |                        |

The fire was not flown.

Daily Report From: 07/07

**0.0 Acre Change Since 07/06**

|               |                           |                    |                        |                        |
|---------------|---------------------------|--------------------|------------------------|------------------------|
| <b>HLT1</b>   | Lat: <b>63:54:29.4</b>    | Status: <b>U/U</b> | Acres: <b>31,030.0</b> | Option: <b>LIMITED</b> |
| <b>332359</b> | Lon: <b>151:22:03.6</b>   |                    | Start Date: 6/22/13    | Area: <b>TAD</b>       |
| <b>PDHLT1</b> | Legal: 012S 019W 06 F     |                    | Out Date:              |                        |
| # 359         | Owner: NPS                |                    | Admin: DEP-Denali      |                        |
|               | Name: <b>Moving River</b> |                    | Cause: Lightning       |                        |

Last observed 7/7. The fire will continue to be monitored by the Type 3 team located at Lake Minchumina.

## Unstaffed - AFS

Daily Report From: 07/07

0.0 Acre Change Since 07/06

|             |                         |                    |                       |                        |
|-------------|-------------------------|--------------------|-----------------------|------------------------|
| <b>HLM6</b> | Lat: <b>63:44:00.0</b>  | Status: <b>U/U</b> | Acres: <b>1,608.0</b> | Option: <b>LIMITED</b> |
|             | Lon: <b>151:09:00.0</b> |                    | Start Date: 6/21/13   | Area: <b>TAD</b>       |
|             | Legal: 014S 019W 01 F   |                    | Out Date:             |                        |
| # 350       | Owner: NPS              |                    | Admin: DEP-Denali     |                        |
|             | Name: <b>Bear Creek</b> |                    | Cause: Lightning      |                        |

The fire was last observed on 7/7 reporting the south side is 15% active. The fire remains in monitor status.

Daily Report From: 07/07

0.0 Acre Change Since 07/06

|               |                          |                    |                        |                        |
|---------------|--------------------------|--------------------|------------------------|------------------------|
| <b>HLM4</b>   | Lat: <b>66:44:27.0</b>   | Status: <b>U/U</b> | Acres: <b>19,056.4</b> | Option: <b>LIMITED</b> |
| <b>331348</b> | Lon: <b>153:39:00.0</b>  |                    | Start Date: 6/21/13    | Area: <b>TAD</b>       |
|               | Legal: 016N 024E 34 K    |                    | Out Date:              |                        |
| # 348         | Owner: STA               |                    | Admin: L&W             |                        |
|               | Name: <b>Siruk Creek</b> |                    | Cause: Lightning       |                        |

Last observed 7/7. Fire remains in monitor status.

Daily Report From: 07/07

0.0 Acre Change Since 07/06

|             |                            |                    |                        |                        |
|-------------|----------------------------|--------------------|------------------------|------------------------|
| <b>HLL4</b> | Lat: <b>64:15:00.0</b>     | Status: <b>U/U</b> | Acres: <b>47,587.4</b> | Option: <b>LIMITED</b> |
|             | Lon: <b>154:18:00.0</b>    |                    | Start Date: 6/21/13    | Area: <b>TAD</b>       |
|             | Legal: 011S 022E 29 K      |                    | Out Date:              |                        |
| # 342       | Owner: FWS                 |                    | Admin: NOR-Nowitna     |                        |
|             | Name: <b>Sulatna River</b> |                    | Cause: Lightning       |                        |

The fire was last observed on 7/6 with one smoke visible. The fire remains in monitor status.

Daily Report From: 07/07

0.0 Acre Change Since 07/06

|               |                             |                    |                        |                        |
|---------------|-----------------------------|--------------------|------------------------|------------------------|
| <b>HLF5</b>   | Lat: <b>66:48:31.8</b>      | Status: <b>U/U</b> | Acres: <b>63,073.0</b> | Option: <b>LIMITED</b> |
| <b>332332</b> | Lon: <b>150:56:46.8</b>     |                    | Start Date: 6/20/13    | Area: <b>TAD</b>       |
| <b>PDHLF5</b> | Legal: 023N 016W 23 F       |                    | Out Date:              |                        |
| # 332         | Owner: BLM                  |                    | Admin: NOD             |                        |
|               | Name: <b>Prospect Creek</b> |                    | Cause: Lightning       |                        |

Last observed 7/5. Main smokes on south in the hills. Fire in monitor status.

Daily Report From: 07/07

0.0 Acre Change Since 07/06

|               |                           |                    |                       |                        |
|---------------|---------------------------|--------------------|-----------------------|------------------------|
| <b>HLE6</b>   | Lat: <b>67:12:33.0</b>    | Status: <b>U/U</b> | Acres: <b>3,275.0</b> | Option: <b>LIMITED</b> |
| <b>331328</b> | Lon: <b>151:47:03.6</b>   |                    | Start Date: 6/20/13   | Area: <b>TAD</b>       |
| <b>PDHEL6</b> | Legal: 028N 019W 32 F     |                    | Out Date:             |                        |
| # 328         | Owner: STA                |                    | Admin: L&W            |                        |
|               | Name: <b>Timber Creek</b> |                    | Cause: Lightning      |                        |

The fire was last observed on 7/7. No smokes visible. The fire remains in monitor status.

## Unstaffed - AFS

Daily Report From: 07/07

**0.0 Acre Change Since 07/06**

|               |                           |                    |                     |                     |
|---------------|---------------------------|--------------------|---------------------|---------------------|
| <b>HLE7</b>   | Lat: <b>67:22:57.0</b>    | Status: <b>U/C</b> | Acres: <b>701.0</b> | Option: <b>FULL</b> |
| <b>332326</b> | Lon: <b>145:39:14.4</b>   |                    | Start Date: 6/20/13 | Area: <b>UYD</b>    |
|               | Legal: 030N 009E 36 F     |                    | Out Date:           |                     |
| # 326         | Owner: NCA                |                    | Admin: Venetie      |                     |
|               | Name: <b>Marten Creek</b> |                    | Cause: Lightning    |                     |

This fire was last observed on 7/4 with no smokes showing and remains in monitor status.

Daily Report From: 07/07

**0.0 Acre Change Since 07/06**

|             |                             |                    |                     |                        |
|-------------|-----------------------------|--------------------|---------------------|------------------------|
| <b>HLE1</b> | Lat: <b>66:23:14.0</b>      | Status: <b>U/U</b> | Acres: <b>0.1</b>   | Option: <b>LIMITED</b> |
|             | Lon: <b>151:00:01.0</b>     |                    | Start Date: 6/20/13 | Area: <b>TAD</b>       |
|             | Legal: 018N 016W 16 F       |                    | Out Date:           |                        |
| # 321       | Owner: BLM                  |                    | Admin: NOD          |                        |
|             | Name: <b>Kanuti River 2</b> |                    | Cause: Lightning    |                        |

Last observed 7/7. No smokes visible. The fire remains in monitor status.

Daily Report From: 07/07

**790.0 Acre Change Since 07/06**

|             |                             |                    |                       |                        |
|-------------|-----------------------------|--------------------|-----------------------|------------------------|
| <b>HLD7</b> | Lat: <b>66:20:46.8</b>      | Status: <b>U/U</b> | Acres: <b>1,823.0</b> | Option: <b>LIMITED</b> |
|             | Lon: <b>150:57:04.8</b>     |                    | Start Date: 6/20/13   | Area: <b>TAD</b>       |
|             | Legal: 018N 016W 34 F       |                    | Out Date:             |                        |
| # 319       | Owner: BLM                  |                    | Admin: NOD            |                        |
|             | Name: <b>Kanuti River 1</b> |                    | Cause: Lightning      |                        |

Last observed 7/7. Fire is backing over hills to the south. The fire remains in monitor status.

Daily Report From: 07/07

**0.0 Acre Change Since 07/06**

|                |                            |                    |                              |                        |
|----------------|----------------------------|--------------------|------------------------------|------------------------|
| <b>HLE0</b>    | Lat: <b>69:03:00.0</b>     | Status: <b>U/U</b> | Acres: <b>750.0</b>          | Option: <b>Limited</b> |
| <b>GAD-318</b> | Lon: <b>156:09:00.0</b>    |                    | Start Date: 6/20/13          | Area: <b>GAD</b>       |
|                | Legal: 4S 18W 35           |                    | Out Date:                    |                        |
| # 318          | Owner: BLM                 |                    | Admin: NOD-Northern District |                        |
|                | Name: <b>Awuna River 1</b> |                    | Cause: Lightning             |                        |

The fire was not flown.

Daily Report From: 07/07

**6,998.0 Acre Change Since 07/06**

|             |                          |                    |                        |                        |
|-------------|--------------------------|--------------------|------------------------|------------------------|
| <b>HLD5</b> | Lat: <b>66:04:58.0</b>   | Status: <b>U/U</b> | Acres: <b>12,061.0</b> | Option: <b>LIMITED</b> |
|             | Lon: <b>150:49:08.0</b>  |                    | Start Date: 6/20/13    | Area: <b>TAD</b>       |
|             | Legal: 015N 015W 31 F    |                    | Out Date:              |                        |
| # 315       | Owner: BLM               |                    | Admin: NOD             |                        |
|             | Name: <b>Ray River 2</b> |                    | Cause: Lightning       |                        |

Last observed 7/7. No further information. Fire is in monitor status



## Unstaffed - AFS

Daily Report From: 07/07

**0.0 Acre Change Since 07/06**

|                |                         |                    |                              |                        |
|----------------|-------------------------|--------------------|------------------------------|------------------------|
| <b>HLD3</b>    | Lat: <b>69:02:45.0</b>  | Status: <b>U/U</b> | Acres: <b>300.0</b>          | Option: <b>Limited</b> |
| <b>GAD-311</b> | Lon: <b>161:33:49.0</b> |                    | Start Date: 6/20/13          | Area: <b>GAD</b>       |
|                | Legal: 5S 41W 2         |                    | Out Date:                    |                        |
| # 311          | Owner: BLM              |                    | Admin: NOD-Northern District |                        |
|                | Name: <b>Archimedes</b> |                    | Cause: Lightning             |                        |

The fire was not flown.

Daily Report From: 07/07

**0.0 Acre Change Since 07/06**

|             |                           |                    |                        |                        |
|-------------|---------------------------|--------------------|------------------------|------------------------|
| <b>HLD1</b> | Lat: <b>65:23:52.0</b>    | Status: <b>U/U</b> | Acres: <b>13,000.0</b> | Option: <b>LIMITED</b> |
|             | Lon: <b>141:32:20.0</b>   |                    | Start Date: 6/20/13    | Area: <b>UYD</b>       |
|             | Legal: 007N 030E 27 F     |                    | Out Date:              |                        |
| # 310       | Owner: NCA                |                    | Admin: Doyon           |                        |
|             | Name: <b>Nation River</b> |                    | Cause: Lightning       |                        |

This fire was last monitored on 7/04. Fire remains in monitor status.

Daily Report From: 07/07

**0.0 Acre Change Since 07/06**

|                |                         |                    |                              |                        |
|----------------|-------------------------|--------------------|------------------------------|------------------------|
| <b>HLD0</b>    | Lat: <b>69:04:00.0</b>  | Status: <b>U/U</b> | Acres: <b>300.0</b>          | Option: <b>Limited</b> |
| <b>GAD-309</b> | Lon: <b>156:22:00.0</b> |                    | Start Date: 6/20/13          | Area: <b>GAD</b>       |
|                | Legal: 4S 19W 25        |                    | Out Date:                    |                        |
| # 309          | Owner: BLM              |                    | Admin: NOD-Northern District |                        |
|                | Name: <b>Colville</b>   |                    | Cause: Human                 |                        |

The fire was not flown.

Daily Report From: 07/07

**48.0 Acre Change Since 07/06**

|               |                         |                    |                       |                        |
|---------------|-------------------------|--------------------|-----------------------|------------------------|
| <b>HLC9</b>   | Lat: <b>65:50:00.0</b>  | Status: <b>U/U</b> | Acres: <b>3,824.0</b> | Option: <b>LIMITED</b> |
| <b>331308</b> | Lon: <b>150:50:00.0</b> |                    | Start Date: 6/20/13   | Area: <b>TAD</b>       |
|               | Legal: 012N 016W 26 F   |                    | Out Date:             |                        |
| # 308         | Owner: STA              |                    | Admin: L&W            |                        |
|               | Name: <b>Big Salt</b>   |                    | Cause: Lightning      |                        |

Last observed 7/7. No smokes visible. The fire remains in monitor status.

Daily Report From: 07/07

**0.0 Acre Change Since 07/06**

|                |                         |                    |                               |                         |
|----------------|-------------------------|--------------------|-------------------------------|-------------------------|
| <b>HLC1</b>    | Lat: <b>63:41:48.0</b>  | Status: <b>U/U</b> | Acres: <b>16,793.5</b>        | Option: <b>Modified</b> |
| <b>GAD-303</b> | Lon: <b>159:35:18.0</b> |                    | Start Date: 6/20/13           | Area: <b>GAD</b>        |
|                | Legal: 21S 5W 2 K       |                    | Out Date:                     |                         |
| # 303          | Owner: BLM              |                    | Admin: AND-Anchorage District |                         |
|                | Name: <b>Bear Creek</b> |                    | Cause: Lightning              |                         |

The Fire was not flown today.

## Unstaffed - AFS

Daily Report From: 07/07

**0.0 Acre Change Since 07/06**

|               |                           |                    |                     |                     |
|---------------|---------------------------|--------------------|---------------------|---------------------|
| <b>HLC0</b>   | Lat: <b>67:27:00.0</b>    | Status: <b>U/C</b> | Acres: <b>107.2</b> | Option: <b>FULL</b> |
| <b>332302</b> | Lon: <b>145:32:00.0</b>   |                    | Start Date: 6/20/13 | Area: <b>UYD</b>    |
| <b>PDHLC0</b> | Legal: 030N 010E 04 F     |                    | Out Date:           |                     |
| # 302         | Owner: NCA                |                    | Admin: Venetie      |                     |
|               | Name: <b>Timber Creek</b> |                    | Cause: Lightning    |                     |

Fire was last monitored on 7/4 and reported no visible smokes. Fire will remain in monitor status.

Daily Report From: 07/07

**0.0 Acre Change Since 07/06**

|               |                          |                    |                     |                     |
|---------------|--------------------------|--------------------|---------------------|---------------------|
| <b>HLB6</b>   | Lat: <b>67:28:07.0</b>   | Status: <b>U/C</b> | Acres: <b>50.0</b>  | Option: <b>FULL</b> |
| <b>332299</b> | Lon: <b>146:11:54.0</b>  |                    | Start Date: 6/20/13 | Area: <b>UYD</b>    |
| <b>PDHLB6</b> | Legal: 031N 007E 33 F    |                    | Out Date:           |                     |
| # 299         | Owner: NCA               |                    | Admin: Venetie      |                     |
|               | Name: <b>Otter Creek</b> |                    | Cause: Lightning    |                     |

This fire was last monitored on 7/4 and remains in monitor status.

Daily Report From: 07/07

**0.0 Acre Change Since 07/06**

|                |                               |                    |                               |                         |
|----------------|-------------------------------|--------------------|-------------------------------|-------------------------|
| <b>HK9W</b>    | Lat: <b>64:07:16.8</b>        | Status: <b>U/U</b> | Acres: <b>5,439.0</b>         | Option: <b>Modified</b> |
| <b>GAD-292</b> | Lon: <b>160:17:52.8</b>       |                    | Start Date: 6/20/13           | Area: <b>GAD</b>        |
| <b>PDHK9W</b>  | Legal: 13S 11W 12             |                    | Out Date:                     |                         |
| # 292          | Owner: BLM                    |                    | Admin: AND-Anchorage District |                         |
|                | Name: <b>Shaktoolik River</b> |                    | Cause: Lightning              |                         |

The fire was not flown.

Daily Report From: 07/07

**0.0 Acre Change Since 07/06**

|             |                         |                    |                    |                        |
|-------------|-------------------------|--------------------|--------------------|------------------------|
| <b>HJL6</b> | Lat: <b>63:59:54.6</b>  | Status: <b>U/U</b> | Acres: <b>0.1</b>  | Option: <b>LIMITED</b> |
|             | Lon: <b>146:24:32.0</b> |                    | Start Date: 6/2/13 | Area: <b>MID</b>       |
|             | Legal: 010S 007E 32 F   |                    | Out Date:          |                        |
| # 172       | Owner: MIL              |                    | Admin: ARMY        |                        |
|             | Name: <b>Oklahoma 1</b> |                    | Cause: Human       |                        |

The fire was last observed on 6/18 and remains in monitor status.

Daily Report From: 07/07

**0.0 Acre Change Since 07/06**

|             |                             |                    |                     |                        |
|-------------|-----------------------------|--------------------|---------------------|------------------------|
| <b>HJE0</b> | Lat: <b>64:42:48.6</b>      | Status: <b>U/U</b> | Acres: <b>251.6</b> | Option: <b>LIMITED</b> |
|             | Lon: <b>146:26:20.4</b>     |                    | Start Date: 6/1/13  | Area: <b>MID</b>       |
|             | Legal: 002S 006E 25 F       |                    | Out Date:           |                        |
| # 150       | Owner: MIL                  |                    | Admin: ARMY         |                        |
|             | Name: <b>Stuart Creek 1</b> |                    | Cause: Human        |                        |

The fire was last observed on 6/16. The fire remains in monitor status.

Unstaffed - AFS

---

Daily Report From: 07/07

**0.0 Acre Change Since 07/06**

|             |                          |                    |                     |                        |
|-------------|--------------------------|--------------------|---------------------|------------------------|
| <b>HH8N</b> | Lat: <b>63:53:47.9</b>   | Status: <b>U/U</b> | Acres: <b>959.0</b> | Option: <b>LIMITED</b> |
|             | Lon: <b>145:58:20.4</b>  |                    | Start Date: 5/30/13 | Area: <b>MID</b>       |
|             | Legal: 012S 009E 03 F    |                    | Out Date:           |                        |
| #117        | Owner: MIL               |                    | Admin: ARMY         |                        |
|             | Name: <b>Mississippi</b> |                    | Cause: Human        |                        |

The fire was last observed 7/6. The fire will remain in monitor status.

---

Daily Report From: 07/07

**0.0 Acre Change Since 07/06**

|             |                                |                    |                     |                         |
|-------------|--------------------------------|--------------------|---------------------|-------------------------|
| <b>HC33</b> | Lat: <b>65:01:37.7</b>         | Status: <b>U/U</b> | Acres: <b>26.8</b>  | Option: <b>MODIFIED</b> |
|             | Lon: <b>141:14:57.3</b>        |                    | Start Date: 3/14/13 | Area: <b>UYD</b>        |
|             | Legal: 002N 032E 04 F          |                    | Out Date:           |                         |
| #002        | Owner: NCA                     |                    | Admin: Doyon        |                         |
|             | Name: <b>Windfall Mountain</b> |                    | Cause: Lightning    |                         |

The fire was last observed on 6/30. The fire remains in monitor status.

## Unstaffed - DOF

Daily Report From: 07/07

**0.0 Acre Change Since 07/06**

|               |                              |                    |                     |                        |
|---------------|------------------------------|--------------------|---------------------|------------------------|
| <b>313501</b> | Lat: <b>62:47:55.8</b>       | Status: <b>U/U</b> | Acres: <b>0.5</b>   | Option: <b>Limited</b> |
|               | Lon: <b>141:44:39.0</b>      |                    | Start Date: 7/2/13  | Area: <b>TAS</b>       |
| # 501         | Legal: 12N 20E 19 C          |                    | Out Date:           |                        |
|               | Owner: STA                   |                    | Admin: FOR-Forestry |                        |
|               | Name: <b>Stuver Creek #2</b> |                    | Cause: Lightning    |                        |

The fire was not checked today and will remain in monitor status.

Daily Report From: 07/07

**0.0 Acre Change Since 07/06**

|               |                           |                    |                    |                        |
|---------------|---------------------------|--------------------|--------------------|------------------------|
| <b>HM6Y</b>   | Lat: <b>62:47:37.0</b>    | Status: <b>U/U</b> | Acres: <b>0.5</b>  | Option: <b>Limited</b> |
| <b>313496</b> | Lon: <b>141:47:00.2</b>   |                    | Start Date: 7/2/13 | Area: <b>TAS</b>       |
| # 496         | Legal: 12N 19E 26 C       |                    | Out Date:          |                        |
|               | Owner: FWS                |                    | Admin: TER-Tetlin  |                        |
|               | Name: <b>Stuver Creek</b> |                    | Cause: Lightning   |                        |

The fire was not checked today and will remain in monitor status.

Daily Report From: 07/07

**0.0 Acre Change Since 07/06**

|               |                                |                    |                     |                     |
|---------------|--------------------------------|--------------------|---------------------|---------------------|
| <b>HM2T</b>   | Lat: <b>63:12:16.8</b>         | Status: <b>U/U</b> | Acres: <b>2.5</b>   | Option: <b>FULL</b> |
| <b>313490</b> | Lon: <b>143:17:07.8</b>        |                    | Start Date: 7/1/13  | Area: <b>TAS</b>    |
| <b>PNHM2T</b> | Legal: 17 11E 34 C             |                    | Out Date:           |                     |
| # 490         | Owner: STA                     |                    | Admin: FOR-Forestry |                     |
|               | Name: <b>Clear Water Creek</b> |                    | Cause: Lightning    |                     |

Eight jumpers were demobed from the fire today. The fire will remain in monitor status.

Daily Report From: 07/07

**0.0 Acre Change Since 07/06**

|               |                         |                    |                     |                        |
|---------------|-------------------------|--------------------|---------------------|------------------------|
| <b>314481</b> | Lat: <b>62:43:23.2</b>  | Status: <b>U/U</b> | Acres: <b>0.1</b>   | Option: <b>Limited</b> |
|               | Lon: <b>146:03:31.0</b> |                    | Start Date: 6/30/13 | Area: <b>CRS</b>       |
| # 481         | Legal: 11N 4W 19 C      |                    | Out Date:           |                        |
|               | Owner: STA              |                    | Admin: FOR-Forestry |                        |
|               | Name: <b>Keg # 2</b>    |                    | Cause: Lightning    |                        |

Fire was not flown and remains in monitor status.

Daily Report From: 07/07

**0.0 Acre Change Since 07/06**

|               |                          |                    |                     |                        |
|---------------|--------------------------|--------------------|---------------------|------------------------|
| <b>314474</b> | Lat: <b>62:58:55.7</b>   | Status: <b>U/U</b> | Acres: <b>2.0</b>   | Option: <b>Limited</b> |
|               | Lon: <b>144:41:15.7</b>  |                    | Start Date: 6/29/13 | Area: <b>CRS</b>       |
| # 474         | Legal: 22S 16E 28 F      |                    | Out Date:           |                        |
|               | Owner: STA               |                    | Admin: FOR-Forestry |                        |
|               | Name: <b>Middle Fork</b> |                    | Cause: Lightning    |                        |

Fire was not flown and remains in monitor status.

## Unstaffed - DOF

Daily Report From: 07/07

**0.0 Acre Change Since 07/06**

**313449** Lat: **63:45:57.2** Status: **U/U** Acres: **7,583.0** Option: **Limited**  
 Lon: **141:41:43.6** Start Date: 6/27/13 Area: **TAS**  
 Legal: 23 19 10 C Out Date:  
 # 449 Owner: STA Admin: FOR-Forestry  
 Name: **Big Timber Creek** Cause: Lightning

Incident is being managed by the Alaska IMT. Air attack flew the fire and reported low rates of spread on the west/southwest side. No values are threatened.

Daily Report From: 07/07

**0.0 Acre Change Since 07/06**

**314444** Lat: **62:41:52.9** Status: **U/U** Acres: **1,735.0** Option: **Limited**  
 Lon: **145:11:06.4** Start Date: 6/27/13 Area: **CRS**  
 Legal: 11N 1E 34 C Out Date:  
 # 444 Owner: STA Admin: FOR-Forestry  
 Name: **Excelsior** Cause: Lightning

Fire was not flown and remains in monitor status.

Daily Report From: 07/07

**0.0 Acre Change Since 07/06**

**HL68** Lat: **61:27:18.0** Status: **U/U** Acres: **2,900.0** Option: **LIMITED**  
**304443** Lon: **156:53:21.0** Start Date: 6/26/13 Area: **SWS**  
**PNHL68** Legal: 16N 42W 19 S Out Date:  
 # 443 Owner: STA Admin: L&W-Lands and Waters  
 Name: **Hoholitna** Cause: Lightning

The fire was flown by N222ME. No visible smokes were reported, the fire has received rain.

Daily Report From: 07/07

**0.0 Acre Change Since 07/06**

**HL6D** Lat: **60:16:34.2** Status: **U/U** Acres: **779.0** Option: **LIMITED**  
**304437** Lon: **153:54:56.4** Start Date: 6/27/13 Area: **SWS**  
 Legal: 02N 27W 11 S Out Date:  
 # 437 Owner: NPS Admin: LCP-Lake Clark  
 Name: **Currant Creek** Cause: Lightning

The fire was flown by N222ME. No visible smokes were reported, the fire has received rain.

Daily Report From: 07/07

**0.0 Acre Change Since 07/06**

**314425** Lat: **62:44:16.9** Status: **U/U** Acres: **1.0** Option: **Limited**  
 Lon: **146:07:08.4** Start Date: 6/26/13 Area: **CRS**  
 Legal: 11N 5W 14 C Out Date:  
 # 425 Owner: STA Admin: FOR-Forestry  
 Name: **Keg Creek** Cause: Lightning

Fire was not flown and remains in monitor status.

## Unstaffed - DOF

Daily Report From: 07/07

0.0 Acre Change Since 07/06

|               |                         |                    |                     |                        |
|---------------|-------------------------|--------------------|---------------------|------------------------|
| <b>314424</b> | Lat: <b>62:40:53.1</b>  | Status: <b>U/U</b> | Acres: <b>30.0</b>  | Option: <b>Limited</b> |
|               | Lon: <b>146:00:36.4</b> |                    | Start Date: 6/26/13 | Area: <b>CRS</b>       |
| #424          | Legal: 10N 4W 9 C       |                    | Out Date:           |                        |
|               | Owner: STA              |                    | Admin: FOR-Forestry |                        |
|               | Name: <b>Fish Lake</b>  |                    | Cause: Lightning    |                        |

Fire was not flown and remains in monitor status.

Daily Report From: 07/07

0.0 Acre Change Since 07/06

|               |                              |                    |                     |                        |
|---------------|------------------------------|--------------------|---------------------|------------------------|
| <b>HL5M</b>   | Lat: <b>62:45:35.9</b>       | Status: <b>U/U</b> | Acres: <b>170.0</b> | Option: <b>Limited</b> |
| <b>314418</b> | Lon: <b>146:39:35.7</b>      |                    | Start Date: 6/26/13 | Area: <b>CRS</b>       |
| #418          | Legal: 11N 8W 2 C            |                    | Out Date:           |                        |
|               | Owner: STA                   |                    | Admin: FOR-Forestry |                        |
|               | Name: <b>North Pork Chop</b> |                    | Cause: Lightning    |                        |

Fire was not flown and remains in monitor status.

Daily Report From: 07/07

0.0 Acre Change Since 07/06

|               |                              |                    |                     |                     |
|---------------|------------------------------|--------------------|---------------------|---------------------|
| <b>HL5J</b>   | Lat: <b>63:20:11.8</b>       | Status: <b>U/C</b> | Acres: <b>0.1</b>   | Option: <b>Full</b> |
| <b>313416</b> | Lon: <b>142:38:54.2</b>      |                    | Start Date: 6/26/13 | Area: <b>TAS</b>    |
| #416          | Legal: 18N 14E 13 C          |                    | Out Date:           |                     |
|               | Owner: NCA                   |                    | Admin: Tetlin       |                     |
|               | Name: <b>Porcupine Creek</b> |                    | Cause: Lightning    |                     |

The fire was not checked today and will remain in monitor status.

Daily Report From: 07/07

0.0 Acre Change Since 07/06

|               |                                |                    |                     |                     |
|---------------|--------------------------------|--------------------|---------------------|---------------------|
| <b>HL5F</b>   | Lat: <b>62:39:29.1</b>         | Status: <b>U/C</b> | Acres: <b>32.0</b>  | Option: <b>Full</b> |
| <b>314415</b> | Lon: <b>144:47:37.6</b>        |                    | Start Date: 6/26/13 | Area: <b>CRS</b>    |
| <b>PNHL5F</b> | Legal: 11N 3E 28 C             |                    | Out Date:           |                     |
| #415          | Owner: NCA                     |                    | Admin: AHTNA        |                     |
|               | Name: <b>Chistochina Trail</b> |                    | Cause: Lightning    |                     |

Fire was not flown and remains in monitor status.

Daily Report From: 07/07

0.0 Acre Change Since 07/06

|               |                         |                    |                               |                        |
|---------------|-------------------------|--------------------|-------------------------------|------------------------|
| <b>HL30</b>   | Lat: <b>62:50:08.5</b>  | Status: <b>U/U</b> | Acres: <b>4.0</b>             | Option: <b>Limited</b> |
| <b>314395</b> | Lon: <b>147:09:13.0</b> |                    | Start Date: 6/25/13           | Area: <b>CRS</b>       |
| #395          | Legal: 32N 12E 26 S     |                    | Out Date:                     |                        |
|               | Owner: BLM              |                    | Admin: GLD-Glenallen District |                        |
|               | Name: <b>Maclaren</b>   |                    | Cause: Lightning              |                        |

Fire was not flown and remains in monitor status.

## Unstaffed - DOF

Daily Report From: 07/07

**0.0 Acre Change Since 07/06**

**313386** Lat: **63:24:17.6** Status: **U/U** Acres: **7,044.0** Option: **Limited**  
 Lon: **141:31:25.5** Start Date: 6/25/13 Area: **TAS**  
 Legal: 19 20 23 C Out Date:  
 # 386 Owner: STA Admin: FOR-Forestry  
 Name: **Ladue Fork** Cause: Lightning

Incident is being managed by the Alaska IMT. Air attack flew the fire and found it to be backing with a low rate of spread along the southwest end. No values are threatened.

Daily Report From: 07/07

**0.0 Acre Change Since 07/06**

**HL1E** Lat: **63:31:41.0** Status: **U/U** Acres: **398.0** Option: **Limited**  
**304379** Lon: **154:21:14.1** Start Date: 6/24/13 Area: **SWS**  
 Legal: 023S 023E 01 K Out Date:  
 # 379 Owner: NCA Admin: Doyon Regional Corporation  
 Name: **Von Frank** Cause: Lightning

The fire was not flown today, and remains in monitor status.

Daily Report From: 07/07

**0.0 Acre Change Since 07/06**

**311366** Lat: **64:02:26.4** Status: **U/U** Acres: **5.0** Option: **Limited**  
 Lon: **148:40:37.8** Start Date: 6/23/13 Area: **FAS**  
 Legal: 10S 6W 1 F Out Date:  
 # 366 Owner: STA Admin: L&W-Lands and Waters  
 Name: **Iron Creek** Cause: Human

The fire was not flown today due to lack of resources. The fire will remain in monitor status.

Daily Report From: 07/07

**2,871.0 Acre Change Since 07/06**

**HLS2** Lat: **63:51:09.6** Status: **U/U** Acres: **11,384.0** Option: **Limited**  
**313357** Lon: **143:43:36.0** Start Date: 6/22/13 Area: **TAS**  
**PDHLS2** Legal: 24N 9E 20 C Out Date:  
 # 357 Owner: STA Admin: FOR-Forestry  
 Name: **Billy Creek** Cause: Lightning

Incident is being managed by the Alaska IMT. The fire was mapped late morning by N58337. At that time it was 50% active along the southern edge and actively backing through the 2004 burn. Later in the afternoon, air attack reported isolated pockets of heat with most activity on the north and east sides of the fire. No values are threatened.

Daily Report From: 07/07

**0.0 Acre Change Since 07/06**

**HLM2** Lat: **60:48:22.4** Status: **U/U** Acres: **730.0** Option: **Limited**  
**304347** Lon: **159:39:05.1** Start Date: 6/21/13 Area: **SWS**  
 Legal: 8N 59W 4 S Out Date:  
 # 347 Owner: STA Admin: L&W-Lands and Waters  
 Name: **Wilhelmina** Cause: Lightning

The fire was not flown today, and remains in monitor status.

## Unstaffed - DOF

Daily Report From: 07/07

**0.0 Acre Change Since 07/06**

|               |                         |                    |                            |                         |
|---------------|-------------------------|--------------------|----------------------------|-------------------------|
| <b>HLE4</b>   | Lat: <b>64:18:40.6</b>  | Status: <b>U/C</b> | Acres: <b>80.0</b>         | Option: <b>Critical</b> |
| <b>311323</b> | Lon: <b>149:12:45.1</b> |                    | Start Date: 6/20/13        | Area: <b>FAS</b>        |
| <b>PNHLE4</b> | Legal: 7S 8W 18 F       |                    | Out Date:                  |                         |
| # 323         | Owner: MIL              |                    | Admin: USAF-U.S. Air Force |                         |
|               | Name: <b>Clear AFB</b>  |                    | Cause: Lightning           |                         |

The fire was not flown today due to lack of resources. The fire will remain in monitor status.

Daily Report From: 07/07

**0.0 Acre Change Since 07/06**

|               |                            |                    |                             |                        |
|---------------|----------------------------|--------------------|-----------------------------|------------------------|
|               | Lat: <b>63:56:02.7</b>     | Status: <b>U/U</b> | Acres: <b>36.0</b>          | Option: <b>Limited</b> |
| <b>313300</b> | Lon: <b>141:55:02.9</b>    |                    | Start Date: 6/20/13         | Area: <b>TAS</b>       |
|               | Legal: 25 19E 23 C         |                    | Out Date:                   |                        |
| # 300         | Owner: STA                 |                    | Admin: L&W-Lands and Waters |                        |
|               | Name: <b>Dennison Fork</b> |                    | Cause: Lightning            |                        |

Incident is being managed by the Alaska IMT. The fire was not checked today and will remain in monitor status. No values are threatened.

Daily Report From: 07/07

**0.0 Acre Change Since 07/06**

|               |                         |                    |                             |                        |
|---------------|-------------------------|--------------------|-----------------------------|------------------------|
|               | Lat: <b>60:02:40.2</b>  | Status: <b>U/U</b> | Acres: <b>2,447.0</b>       | Option: <b>LIMITED</b> |
| <b>304279</b> | Lon: <b>155:34:27.4</b> |                    | Start Date: 6/19/13         | Area: <b>SWS</b>       |
|               | Legal: 01S 37W 36 S     |                    | Out Date:                   |                        |
| # 279         | Owner: STA              |                    | Admin: L&W-Lands and Waters |                        |
|               | Name: <b>Chulitna</b>   |                    | Cause: Lightning            |                        |

The fire was flown by N222ME. No visible smokes were reported, the fire has received rain.

Daily Report From: 07/07

**0.0 Acre Change Since 07/06**

|               |                            |                    |                             |                        |
|---------------|----------------------------|--------------------|-----------------------------|------------------------|
|               | Lat: <b>60:09:51.7</b>     | Status: <b>U/U</b> | Acres: <b>12,853.0</b>      | Option: <b>LIMITED</b> |
| <b>304278</b> | Lon: <b>155:30:10.7</b>    |                    | Start Date: 6/19/13         | Area: <b>SWS</b>       |
|               | Legal: 1N 36W 22 S         |                    | Out Date:                   |                        |
| # 278         | Owner: STA                 |                    | Admin: L&W-Lands and Waters |                        |
|               | Name: <b>Nikubuma Lake</b> |                    | Cause: Lightning            |                        |

The fire was flown by N222ME. No visible smokes were reported, the fire has received rain.

Daily Report From: 07/07

**0.0 Acre Change Since 07/06**

|               |                            |                    |                        |                        |
|---------------|----------------------------|--------------------|------------------------|------------------------|
|               | Lat: <b>61:02:32.4</b>     | Status: <b>U/U</b> | Acres: <b>16,745.0</b> | Option: <b>Limited</b> |
| <b>304275</b> | Lon: <b>154:11:20.4</b>    |                    | Start Date: 6/18/13    | Area: <b>SWS</b>       |
| <b>PNHK6Z</b> | Legal: 11N 28W 23 S        |                    | Out Date:              |                        |
| # 275         | Owner: NPS                 |                    | Admin: LCP-Lake Clark  |                        |
|               | Name: <b>Kristin Creek</b> |                    | Cause: Lightning       |                        |

Detection aircraft N222ME was unable to fly the fire due to weather in the fire vicinity. The fire remains in monitor status.



## Unstaffed - DOF

Daily Report From: 07/07

**0.0 Acre Change Since 07/06**

|               |                          |                    |                             |                     |
|---------------|--------------------------|--------------------|-----------------------------|---------------------|
| <b>HK58</b>   | Lat: <b>63:52:07.2</b>   | Status: <b>U/C</b> | Acres: <b>40.0</b>          | Option: <b>Full</b> |
| <b>311271</b> | Lon: <b>148:44:48.0</b>  |                    | Start Date: 6/18/13         | Area: <b>FAS</b>    |
| <b>PNHK58</b> | Legal: 12S 6W 16 F       |                    | Out Date:                   |                     |
| # 271         | Owner: STA               |                    | Admin: L&W-Lands and Waters |                     |
|               | Name: <b>Moody Creek</b> |                    | Cause: Human                |                     |

The fire was not flown today due to lack of resources. The fire will remain in monitor status.

Daily Report From: 07/07

**0.0 Acre Change Since 07/06**

|               |                         |                    |                     |                         |
|---------------|-------------------------|--------------------|---------------------|-------------------------|
| <b>HK42</b>   | Lat: <b>64:52:27.9</b>  | Status: <b>U/C</b> | Acres: <b>120.0</b> | Option: <b>Critical</b> |
| <b>311258</b> | Lon: <b>147:05:55.5</b> |                    | Start Date: 6/17/13 | Area: <b>FAS</b>        |
| <b>PNHK42</b> | Legal: 1N 3E 27 F       |                    | Out Date:           |                         |
| # 258         | Owner: PRI              |                    | Admin: PRI-Private  |                         |
|               | Name: <b>Kanuti</b>     |                    | Cause: Human        |                         |

The fire was not checked today and will remain in monitor status.

Daily Report From: 07/07

**0.0 Acre Change Since 07/06**

|               |                          |                    |                             |                        |
|---------------|--------------------------|--------------------|-----------------------------|------------------------|
| <b>311256</b> | Lat: <b>64:00:31.2</b>   | Status: <b>U/U</b> | Acres: <b>2.0</b>           | Option: <b>Limited</b> |
|               | Lon: <b>148:45:22.2</b>  |                    | Start Date: 6/17/13         | Area: <b>FAS</b>       |
|               | Legal: 10S 06W 33 F      |                    | Out Date:                   |                        |
| # 256         | Owner: STA               |                    | Admin: L&W-Lands and Waters |                        |
|               | Name: <b>Elsie Creek</b> |                    | Cause: Human                |                        |

The fire was not flown today due to lack of resources. The fire will remain in monitor status.

Daily Report From: 07/07

**0.0 Acre Change Since 07/06**

|               |                               |                    |                             |                        |
|---------------|-------------------------------|--------------------|-----------------------------|------------------------|
| <b>HMX5</b>   | Lat: <b>64:01:33.0</b>        | Status: <b>U/U</b> | Acres: <b>216.0</b>         | Option: <b>Limited</b> |
| <b>311255</b> | Lon: <b>148:39:36.6</b>       |                    | Start Date: 6/17/13         | Area: <b>FAS</b>       |
| <b>PNHMX5</b> | Legal: 10S 6W 26 F            |                    | Out Date:                   |                        |
| # 255         | Owner: STA                    |                    | Admin: L&W-Lands and Waters |                        |
|               | Name: <b>California Creek</b> |                    | Cause: Human                |                        |

The fire was not flown today due to lack of resources. The fire will remain in monitor status.

Daily Report From: 07/07

**0.0 Acre Change Since 07/06**

|               |                              |                    |                             |                        |
|---------------|------------------------------|--------------------|-----------------------------|------------------------|
| <b>311247</b> | Lat: <b>64:01:01.8</b>       | Status: <b>U/U</b> | Acres: <b>200.0</b>         | Option: <b>Limited</b> |
|               | Lon: <b>148:41:46.8</b>      |                    | Start Date: 6/16/13         | Area: <b>FAS</b>       |
|               | Legal: 10S 6W 27 F           |                    | Out Date:                   |                        |
| # 247         | Owner: STA                   |                    | Admin: L&W-Lands and Waters |                        |
|               | Name: <b>Tatlanika Creek</b> |                    | Cause: Human                |                        |

The fire was not flown today due to lack of resources. The fire will remain in monitor status.

## Unstaffed - DOF

Daily Report From: 07/07

0.0 Acre Change Since 07/06

|               |                            |                    |                        |                        |
|---------------|----------------------------|--------------------|------------------------|------------------------|
| <b>HJD1</b>   | Lat: <b>62:30:37.2</b>     | Status: <b>U/U</b> | Acres: <b>45,951.0</b> | Option: <b>Limited</b> |
| <b>313145</b> | Lon: <b>141:24:50.4</b>    |                    | Start Date: 5/31/13    | Area: <b>TAS</b>       |
| <b>PDHJD1</b> | Legal: 8N 22E 6 C          |                    | Out Date:              |                        |
| # 145         | Owner: FWS                 |                    | Admin: TER-Tetlin      |                        |
|               | Name: <b>Chisana River</b> |                    | Cause: Lightning       |                        |

The fire was not checked today and will remain in monitor status.

Daily Report From: 07/07

0.0 Acre Change Since 07/06

|               |                         |                    |                               |                        |
|---------------|-------------------------|--------------------|-------------------------------|------------------------|
| <b>HJC8</b>   | Lat: <b>61:27:19.8</b>  | Status: <b>U/U</b> | Acres: <b>201,809.0</b>       | Option: <b>LIMITED</b> |
| <b>304144</b> | Lon: <b>155:41:26.4</b> |                    | Start Date: 5/31/13           | Area: <b>SWS</b>       |
| <b>PNHJC8</b> | Legal: 16N 36W 23 S     |                    | Out Date:                     |                        |
| # 144         | Owner: BLM              |                    | Admin: AND-Anchorage District |                        |
|               | Name: <b>Lime Hills</b> |                    | Cause: Lightning              |                        |

The fire was flown by N222ME. No visible smokes were reported, the fire has received rain.

Daily Report From: 07/07

0.0 Acre Change Since 07/06

|               |                          |                    |                             |                        |
|---------------|--------------------------|--------------------|-----------------------------|------------------------|
| <b>HK6V</b>   | Lat: <b>62:32:09.6</b>   | Status: <b>U/U</b> | Acres: <b>160,355.0</b>     | Option: <b>Limited</b> |
| <b>304140</b> | Lon: <b>156:46:40.8</b>  |                    | Start Date: 5/31/13         | Area: <b>SWS</b>       |
| <b>PNHK6V</b> | Legal: 28N 40W 7 S       |                    | Out Date:                   |                        |
| # 140         | Owner: STA               |                    | Admin: L&W-Lands and Waters |                        |
|               | Name: <b>Moore Creek</b> |                    | Cause: Lightning            |                        |

The fire was flown by N222ME. No visible smokes were reported, the fire had received rain.

Daily Report From: 07/07

0.0 Acre Change Since 07/06

|               |                           |                    |                                   |                     |
|---------------|---------------------------|--------------------|-----------------------------------|---------------------|
| <b>HJA8</b>   | Lat: <b>63:10:29.0</b>    | Status: <b>U/C</b> | Acres: <b>2,256.0</b>             | Option: <b>Full</b> |
| <b>313137</b> | Lon: <b>141:57:41.0</b>   |                    | Start Date: 5/31/13               | Area: <b>TAS</b>    |
| <b>PNHJA8</b> | Legal: 15 19 14 C         |                    | Out Date:                         |                     |
| # 137         | Owner: NCA                |                    | Admin: Doyon Regional Corporation |                     |
|               | Name: <b>Bitter Creek</b> |                    | Cause: Lightning                  |                     |

The fire was not checked today and will remain in monitor status.

Daily Report From: 07/07

0.0 Acre Change Since 07/05

|               |                           |                    |                     |                     |
|---------------|---------------------------|--------------------|---------------------|---------------------|
| <b>HH5F</b>   | Lat: <b>63:55:17.8</b>    | Status: <b>U/C</b> | Acres: <b>239.0</b> | Option: <b>Full</b> |
| <b>311088</b> | Lon: <b>148:51:41.6</b>   |                    | Start Date: 5/27/13 | Area: <b>FAS</b>    |
|               | Legal: 11S 7W 33 F        |                    | Out Date:           |                     |
| # 088         | Owner: PRI                |                    | Admin: PRI-Private  |                     |
|               | Name: <b>Louise Creek</b> |                    | Cause: Human        |                     |

The fire was not flown today and will remain in monitor status.

**Unstaffed - DOF**

---

Daily Report From: 07/07

**0.0 Acre Change Since 07/05**

|               |  |                    |                             |                         |
|---------------|--|--------------------|-----------------------------|-------------------------|
| <b>301011</b> | Lat: <b>61:43:57.2</b>                   | Status: <b>U/C</b> | Acres: <b>0.1</b>           | Option: <b>Critical</b> |
|               | Lon: <b>149:01:42.4</b>                  |                    | Start Date: 4/27/13         | Area: <b>MSS</b>        |
|               | Legal: 19 N 2 E 14 S                     |                    | Out Date:                   |                         |
| #011          | Owner: STA                               |                    | Admin: L&W-Lands and Waters |                         |
|               | Name: <b>Buffalo Mine Coal Seam 2013</b> |                    | Cause: Human                |                         |

The fire was not checked today.

Prescribed - AFS

---

**Daily Report From: 06/29****0.0 Acre Change Since 06/28**

|             |                                 |                   |                     |                           |
|-------------|---------------------------------|-------------------|---------------------|---------------------------|
| <b>AB19</b> | Lat: <b>64:41:45.0</b>          | Status: <b>RX</b> | Acres: <b>236.0</b> | Option: <b>PRESCRIBED</b> |
|             | Lon: <b>146:58:51.0</b>         |                   | Start Date: 5/24/13 | Area: <b>MID</b>          |
|             | Legal: 002S 004E 32 F           |                   | Out Date:           |                           |
| #B19        | Owner: MIL                      |                   | Admin: ARMY         |                           |
|             | Name: <b>MID Moose Creek RX</b> |                   | Cause: Prescribed   |                           |

This RX was last observed on 6/25. The fire will remain in monitor status.

---

**NO Daily Reports****No Acreage Reported**

|             |   |         |                     |                           |
|-------------|---|---------|---------------------|---------------------------|
| <b>AA06</b> | Lat: <b>64:40:48.0</b>                        | Status: | Acres:              | Option: <b>PRESCRIBED</b> |
|             | Lon: <b>146:50:30.0</b>                       |         | Start Date: 5/10/13 | Area: <b>MID</b>          |
|             | Legal: 003S 004E 01 F                         |         | Out Date:           |                           |
| #A06        | Owner: MIL                                    |         | Admin: ARMY         |                           |
|             | Name: <b>YTA Grouse Habitat Prescribed Bu</b> |         | Cause: Prescribed   |                           |

## Out - DOF

Daily Report From: 07/07

**0.8 Acre Change Since 07/06**

|               |                         |                    |                    |                     |
|---------------|-------------------------|--------------------|--------------------|---------------------|
| <b>HN9W</b>   | Lat: <b>64:07:17.0</b>  | Status: <b>Out</b> | Acres: <b>1.0</b>  | Option: <b>Full</b> |
| <b>311519</b> | Lon: <b>149:16:10.2</b> |                    | Start Date: 7/6/13 | Area: <b>FAS</b>    |
| <b>PNHN9W</b> | Legal: 9S 9W 23 F       |                    | Out Date: 7/7/13   |                     |
| #519          | Owner: PRI              |                    | Admin: PRI-Private |                     |
|               | Name: <b>Bear Creek</b> |                    | Cause: Human       |                     |

The fire was called out at today 7/7 at 1306 hours, and all personnel were demobed.

Daily Report From: 07/07

**0.0 Acre Change Since 07/06**

|               |                              |                    |                    |                         |
|---------------|------------------------------|--------------------|--------------------|-------------------------|
|               | Lat: <b>64:04:11.0</b>       | Status: <b>Out</b> | Acres: <b>0.1</b>  | Option: <b>Critical</b> |
| <b>312517</b> | Lon: <b>145:43:36.7</b>      |                    | Start Date: 7/6/13 | Area: <b>DAS</b>        |
|               | Legal: 10s 10e 2 F           |                    | Out Date: 7/7/13   |                         |
| #517          | Owner: PRI                   |                    | Admin: PRI-Private |                         |
|               | Name: <b>Jack Warren Rd.</b> |                    | Cause: Human       |                         |

The fire was checked and declared out.

Daily Report From: 07/07

**0.0 Acre Change Since 07/06**

|               |                         |                    |                             |                        |
|---------------|-------------------------|--------------------|-----------------------------|------------------------|
|               | Lat: <b>63:42:39.0</b>  | Status: <b>Out</b> | Acres: <b>0.1</b>           | Option: <b>Limited</b> |
| <b>304409</b> | Lon: <b>155:27:16.2</b> |                    | Start Date: 6/26/13         | Area: <b>SWS</b>       |
|               | Legal: 20S 17E 36 K     |                    | Out Date: 7/7/13            |                        |
| #409          | Owner: STA              |                    | Admin: L&W-Lands and Waters |                        |
|               | Name: <b>Susulatna</b>  |                    | Cause: Lightning            |                        |

Detection aircraft N222ME flew the fire. The fire was called out at 1337.

Alaska Interagency Coordination  
Center Situation Report  
Tuesday - 07/09/2013

Today, 7/9 Alaska has moved  
back to a PL 3.

| Wildland Fires                   | New | Out | Active | Npr | YTD Fires | YTD Acres   |
|----------------------------------|-----|-----|--------|-----|-----------|-------------|
| <b>Alaska Fire Service (AFS)</b> | 0   | 2   | 50     | 0   | 106       | 503,348.2   |
| GAD (Galena Zone)                | 0   | 0   | 10     | 0   | 29        | 35,587.7    |
| MID (Military)                   | 0   | 0   | 4      | 0   | 17        | 83,670.0    |
| TAD (Tanana Zone)                | 0   | 1   | 20     | 0   | 29        | 323,572.9   |
| UYD (Upper Yukon Zone)           | 0   | 1   | 16     | 0   | 31        | 60,517.6    |
| <b>State of Alaska (DOF)</b>     | 0   | 0   | 40     | 0   | 332       | 534,484.2   |
| CRS (Copper River)               | 0   | 0   | 8      | 0   | 27        | 1,977.2     |
| DAS (Delta)                      | 0   | 0   | 0      | 0   | 15        | 7.8         |
| FAS (Fairbanks)                  | 0   | 0   | 9      | 0   | 90        | 2,774.6     |
| HNS (Haines)                     | 0   | 0   | 0      | 0   | 4         | 0.5         |
| KKS (Kenai)                      | 0   | 0   | 0      | 0   | 47        | 46.4        |
| MSS (AnchorageMatSu Area)        | 0   | 0   | 1      | 0   | 82        | 175.9       |
| SWS (Southwest)                  | 0   | 0   | 9      | 0   | 35        | 431,145.0   |
| TAS (Tok)                        | 0   | 0   | 13     | 0   | 32        | 98,356.8    |
| <b>Forest Service (USFS)</b>     | 1   | 0   | 1      | 0   | 8         | 1.8         |
| CGF (Chugach)                    | 0   | 0   | 0      | 0   | 4         | 1.4         |
| TNF (Tongass)                    | 1   | 0   | 1      | 0   | 4         | 0.4         |
| <b>Statewide Totals</b>          | 1   | 2   | 91     | 0   | 446       | 1,037,834.2 |

**Active Wildfires:**

| Protection Summary: | CRI | FUL | MOD | LIM | NoEntry | TOTAL |
|---------------------|-----|-----|-----|-----|---------|-------|
| AFS Protection:     | 1   | 4   | 3   | 42  | 0       | 50    |
| DOF Protection:     | 4   | 9   | 0   | 27  | 0       | 40    |
| USFS Protection:    | 1   | 0   | 0   | 0   | 0       | 1     |
| Protection Totals:  | 6   | 13  | 3   | 69  | 0       | 91    |

| Status Summary:  | Staffed         |                   | Unstaffed       |                   |
|------------------|-----------------|-------------------|-----------------|-------------------|
|                  | Contained (S/C) | Uncontained (S/U) | Contained (U/C) | Uncontained (U/U) |
| AFS Protection:  | 0               | 3                 | 5               | 42                |
| DOF Protection:  | 1               | 2                 | 9               | 28                |
| USFS Protection: | 0               | 0                 | 0               | 0                 |
| Status Totals:   | 1               | 5                 | 14              | 70                |

| <b>Fuels Management Fires</b> | YTD Fires | YTD Acres | New | Active | Out Yesterday |
|-------------------------------|-----------|-----------|-----|--------|---------------|
| Borough                       | 1         | 0.5       | 0   | 0      | 0             |
| FWS (US Fish & Wildlife)      | 1         | 5.0       | 0   | 0      | 0             |
| Military                      | 11        | 5,149.0   | 0   | 2      | 0             |
| NPS (National Park Service)   | 2         | 20.0      | 0   | 0      | 0             |
| Fuels Management Totals:      | 15        | 5,174.5   | 0   | 2      | 0             |

**New - DOF**

---

Daily Report From: 07/08

**0.0 Acreage On 07/08**

|               |                                      |                    |                    |                     |
|---------------|--------------------------------------|--------------------|--------------------|---------------------|
| <b>HPZ7</b>   | Lat: <b>63:02:07.8</b>               | Status: <b>F/A</b> | Acres: <b>0.0</b>  | Option: <b>FULL</b> |
| <b>313528</b> | Lon: <b>142:36:45.2</b>              |                    | Start Date: 7/8/13 | Area: <b>TAS</b>    |
|               | Legal: 15N 15E 32 C                  |                    | Out Date: 7/8/13   |                     |
| # 528         | Owner: NCA                           |                    | Admin: Tetlin      |                     |
|               | Name: <b>False Alarm Last Tetlin</b> |                    | Cause: False Alarm |                     |

The area was flown by 2NS, nothing found.



**New - USFS**

---

Daily Report From: 07/08

**0.1 Acreage On 07/08**

|                         |                       |                    |                         |
|-------------------------|-----------------------|--------------------|-------------------------|
| Lat: <b>55:29:00.0</b>  | Status:               | Acres: <b>0.1</b>  | Option: <b>CRITICAL</b> |
| Lon: <b>132:55:00.0</b> |                       | Start Date: 7/8/13 | Area: <b>TNF</b>        |
| <b>PNHPX7</b>           | Legal: 074S 082E 02 C | Out Date:          |                         |
| #527                    | Owner: PRI            | Admin: PRI-Private |                         |
|                         | Name: <b>Unknown</b>  | Cause: Human       |                         |

No information received.

## Staffed - AFS

Daily Report From: 07/08

**0.0 Acre Change Since 07/07**

|               |                              |                     |                        |                        |
|---------------|------------------------------|---------------------|------------------------|------------------------|
| <b>HMD7</b>   | Lat: <b>67:11:13.0</b>       | Status: <b>S/U</b>  | Acres: <b>23,356.0</b> | Option: <b>LIMITED</b> |
| <b>332469</b> | Lon: <b>142:05:35.0</b>      | <b>Personnel: 8</b> | Start Date: 6/29/13    | Area: <b>UYD</b>       |
| <b>PDHMD7</b> | Legal: 027N 026E 07 F        |                     | Out Date:              |                        |
| # 469         | Owner: FWS                   |                     | Admin: ARR-Arctic      |                        |
|               | Name: <b>North Porcupine</b> |                     | Cause: Lightning       |                        |

Still working hot 2 acre spot. Had a planned drop of an additional pump to work spot but wx didn't allow drop to take place. Will attempt tomorrow.

Daily Report From: 07/08

**0.0 Acre Change Since 07/07**

|               |                               |                      |                        |                        |
|---------------|-------------------------------|----------------------|------------------------|------------------------|
| <b>HLT2</b>   | Lat: <b>64:01:35.4</b>        | Status: <b>S/U</b>   | Acres: <b>63,155.0</b> | Option: <b>LIMITED</b> |
| <b>331360</b> | Lon: <b>151:54:43.8</b>       | <b>Personnel: 76</b> | Start Date: 6/22/13    | Area: <b>TAD</b>       |
| <b>PDHLT2</b> | Legal: 010S 022W 20 F         |                      | Out Date:              |                        |
| # 360         | Owner: BLM                    |                      | Admin: NOD             |                        |
|               | Name: <b>Beaver Log Lakes</b> |                      | Cause: Lightning       |                        |

Continuing to mop up Div B. All divisions will continue to secure water handling equipment and backhaul excess supplies. Tentative plan is to turn the incident back to local unit on 7/10 at 0700.

Assigned Crews:

North Star

Type 2

Assigned:

7/6

## Staffed - AFS

Daily Report From: 07/08

17,704.0 Acre Change Since 07/07

|               |                             |                       |                        |                        |
|---------------|-----------------------------|-----------------------|------------------------|------------------------|
| <b>HK8H</b>   | Lat: <b>64:40:00.0</b>      | Status: <b>S/U</b>    | Acres: <b>82,274.0</b> | Option: <b>LIMITED</b> |
| <b>332280</b> | Lon: <b>146:37:00.0</b>     | Personnel: <b>734</b> | Start Date: 6/19/13    | Area: <b>MID</b>       |
| <b>PDHK8H</b> | Legal: 003S 006E 07 F       |                       | Out Date:              |                        |
| # 280         | Owner: MIL                  |                       | Admin: ARMY-U.S. Army  |                        |
|               | Name: <b>Stuart Creek 2</b> |                       | Cause: Human           |                        |

As inclement weather moved into the area, some lightning strikes were observed in and around the fire. Aviation resources had to withdraw early from the fire as rain and clouds became a hazard. The fire remained active throughout the night and moderated in the late morning. Significant progress was made in direct hand and dozer line construction as weather moderated fire behavior. It is anticipated that a large portion on the southwest area of the fire will be considered contained tomorrow evening after mop up and line strengthening is completed. The Evacuation Order was rescinded for those residents evacuated from the communities of Two Rivers and Pleasant Valley. The Evacuation Watch was reestablished for those communities.

| Assigned Crews:       |           | Assigned: |
|-----------------------|-----------|-----------|
| Central Oregon NWR #3 | T2IA      | 7/2       |
| DES #1                | T2IA      | 7/6       |
| GMF #1                | T2IA      | 7/6       |
| Gannet Glacier        | Type 2 IA | 7/1       |
| Koyukuk               | Type 2    | 7/6       |
| MDS #1                | T2IA      | 7/6       |
| MHR #1                | T2IA      | 7/6       |
| MOF #1                | T2IA      | 7/6       |
| MOF #2                | T2IA      | 7/6       |
| Mendocino             | IHC       | 7/7       |
| Midnight Suns         | IHC       | 7/4       |
| PAS #1                | T2IA      | 7/6       |
| PAS #2                | T2IA      | 7/6       |
| Redding               | IHC       | 7/5       |
| Rogue River           | IHC       | 7/4       |
| Ruby                  | Type 2    | 7/6       |
| St Marys              | Type 2    | 7/3       |
| Umpqua 6              | T2IA      | 7/2       |
| Upper Kalskag         | Type 2    | 7/3       |
| WIF Mckenzie River    | T2IA      | 7/2       |
| WIF Santiam River     | T2IA      | 7/2       |
| Wolf Creek            | IHC       | 7/4       |
| Zig Zag               | IHC       | 7/2       |

## Staffed - DOF

Daily Report From: 07/08

0.0 Acre Change Since 07/07

**HL5N** Lat: **63:17:09.4** Status: **S/U** Acres: **6,760.0** Option: **FULL**  
**313414** Lon: **142:26:42.8** Personnel: **189** Start Date: 6/26/13 Area: **TAS**  
**PNHL5N** Legal: 17N 15E 1 C Out Date:  
 #414 Owner: NCA Admin: Tetlin  
 Name: **Tetlin Jct Ridge** Cause: Lightning

Rain over the fire area moderated fire behavior and also restricted access along roads and dozer lines. Crews secured the west and northwest flanks. Fire is approximately 30% contained and continues to be managed by the Alaska IMT.  
 (Crews working on this fire are shown in list on 401 Moon Lake.)

Daily Report From: 07/08

0.0 Acre Change Since 07/07

**HL37** Lat: **63:25:42.1** Status: **S/U** Acres: **17,313.0** Option: **Full**  
**313401** Lon: **143:41:58.9** Personnel: **388** Start Date: 6/25/13 Area: **TAS**  
**PNHL37** Legal: 19N 9E 16 C Out Date:  
 #401 Owner: STA Admin: FOR-Forestry  
 Name: **Moon Lake** Cause: Lightning

Fire received rain which moderated fire behavior. Areas of heavy blowdown continue to make containment efforts difficult. Crews continue prepping structures at Mansfield Lake Village. Sawline was plumbed to prepare for burnout operation to contain the NW corner. Crews assessed securing direct line near Cathedral Bluff and along the Tanana River. Smokejumpers continue to secure line along the northeast perimeter.

| Assigned Crews: |           | Assigned: |
|-----------------|-----------|-----------|
| Ambler          | Type 2    | 6/28      |
| Beaver/Stevens  | Type 2    | 7/2       |
| Elk Mountain    | IHC       | 6/30      |
| Fairbanks # 1   | Type 2    | 6/26      |
| Ft Yukon # 1    | Type 2    | 7/2       |
| Kenai           | Type 2    | 7/2       |
| Lassen          | IHC       | 6/30      |
| Marshall        | Type 2    | 6/28      |
| Mt. Village     | Type 2    | 6/28      |
| Nikolai         | Type 2    | 7/3       |
| Noorvik #1      | Type 2    | 7/7       |
| Nulato # 2      | Type 2    | 6/28      |
| Pilot Station   | Type 2    | 7/7       |
| Pioneer Peak    | IHC       | 7/4       |
| Scammon Bay     | Type 2    | 7/3       |
| Tanana # 1      | Type 2    | 6/30      |
| Tanana Chiefs   | Type 2 IA | 7/5       |
| Upper Tanana #1 | Type 2    | 7/3       |
| White Mountain  | Type 2 IA | 7/5       |
| Yakima OWF      | Type 2 IA | 7/3       |
| Yukon           | Type 2 IA | 7/3       |

## Staffed - DOF

Daily Report From: 07/08

**0.0 Acre Change Since 07/07**

|               |                            |                       |                       |                         |
|---------------|----------------------------|-----------------------|-----------------------|-------------------------|
| <b>HL3N</b>   | Lat: <b>64:44:09.6</b>     | Status: <b>S/C</b>    | Acres: <b>1,806.0</b> | Option: <b>CRITICAL</b> |
| <b>311388</b> | Lon: <b>148:41:19.2</b>    | Personnel: <b>264</b> | Start Date: 6/25/13   | Area: <b>FAS</b>        |
| <b>PNHL3N</b> | Legal: 2S 6W 14 F          |                       | Out Date:             |                         |
| # 388         | Owner: NCA                 |                       | Admin: Togothele      |                         |
|               | Name: <b>Skinny's Road</b> |                       | Cause: Human          |                         |

Personnel continue with mop up, securing interior unburned islands, snag removal and back-haul operations. The fire will continue with palm IR detection from the air and ground. The fire has been declared 100% contained.

| Assigned Crews: | Type   | Assigned: |               |
|-----------------|--------|-----------|---------------|
| FT. Yukon #2    | Type 2 | 6/28      |               |
| Holy Cross      | Type 2 | 7/1       |               |
| Lower Kalskag   | Type 2 | 7/1       | Released: 7/8 |
| Minto # 1       | Type 2 | 6/28      |               |
| Nulato #1       | Type 2 | 7/1       |               |
| Ruby            | Type 2 | 7/1       |               |
| Selawik # 2     | Type 2 | 6/29      |               |
| Selawik #1      | Type 2 | 7/1       |               |
| Stebbins #2     | Type 2 | 7/1       |               |
| Venetie # 2     | Type 2 | 6/29      |               |

## Unstaffed - AFS

Daily Report From: 07/08

0.0 Acre Change Since 07/07

|               |                           |                    |                    |                        |
|---------------|---------------------------|--------------------|--------------------|------------------------|
| <b>HN86</b>   | Lat: <b>63:28:36.6</b>    | Status: <b>U/U</b> | Acres: <b>60.0</b> | Option: <b>LIMITED</b> |
|               | Lon: <b>152:06:03.6</b>   |                    | Start Date: 7/6/13 | Area: <b>TAD</b>       |
| <b>PDHN86</b> | Legal: 017S 024W 02 F     |                    | Out Date:          |                        |
| # 518         | Owner: NPS                |                    | Admin: DEP-Denali  |                        |
|               | Name: <b>Castle Rocks</b> |                    | Cause: Lightning   |                        |

This fire was discovered on 7/6 and was reported it could have been a few days old. Fire is in monitor status.

Daily Report From: 07/08

0.0 Acre Change Since 07/07

|               |                             |                    |                               |                        |
|---------------|-----------------------------|--------------------|-------------------------------|------------------------|
| <b>HNX5</b>   | Lat: <b>65:49:00.0</b>      | Status: <b>U/U</b> | Acres: <b>2.0</b>             | Option: <b>LIMITED</b> |
|               | Lon: <b>147:47:00.0</b>     |                    | Start Date: 7/4/13            | Area: <b>UYD</b>       |
| <b>PDHNX5</b> | Legal: 012N 001E 26 F       |                    | Out Date:                     |                        |
| # 511         | Owner: BLM                  |                    | Admin: NOD-Fairbanks District |                        |
|               | Name: <b>Victoria Creek</b> |                    | Cause: Lightning              |                        |

Last observed 7/5. Fire remains in monitor status.

Daily Report From: 07/08

1,742.0 Acre Change Since 07/07

|               |                          |                    |                               |                        |
|---------------|--------------------------|--------------------|-------------------------------|------------------------|
| <b>HNF9</b>   | Lat: <b>65:22:00.0</b>   | Status: <b>U/U</b> | Acres: <b>5,984.0</b>         | Option: <b>LIMITED</b> |
|               | Lon: <b>144:18:00.0</b>  |                    | Start Date: 7/3/13            | Area: <b>UYD</b>       |
| <b>PDHNF9</b> | Legal: 006N 017E 08 F    |                    | Out Date:                     |                        |
| # 506         | Owner: BLM               |                    | Admin: NOD-Fairbanks District |                        |
|               | Name: <b>Birch Creek</b> |                    | Cause: Lightning              |                        |

Fire last observed 7/7. Fire remain in monitor status.

Daily Report From: 07/08

0.0 Acre Change Since 07/07

|               |                          |                    |                    |                         |
|---------------|--------------------------|--------------------|--------------------|-------------------------|
| <b>HND4</b>   | Lat: <b>66:38:54.0</b>   | Status: <b>U/C</b> | Acres: <b>0.1</b>  | Option: <b>CRITICAL</b> |
|               | Lon: <b>143:43:42.0</b>  |                    | Start Date: 7/3/13 | Area: <b>UYD</b>        |
| <b>PDHND4</b> | Legal: 021N 018E 13 F    |                    | Out Date:          |                         |
| # 505         | Owner: NCA               |                    | Admin: Chalkyitsik |                         |
|               | Name: <b>Chalkyitsik</b> |                    | Cause: Human       |                         |

Last observed 7/4. No smokes at the site. Locals are checking it periodically. Fire remains in monitor status.

Daily Report From: 07/08

274.0 Acre Change Since 07/07

|               |                            |                    |                     |                        |
|---------------|----------------------------|--------------------|---------------------|------------------------|
| <b>HM68</b>   | Lat: <b>65:56:58.8</b>     | Status: <b>U/U</b> | Acres: <b>624.0</b> | Option: <b>LIMITED</b> |
|               | Lon: <b>141:20:12.6</b>    |                    | Start Date: 7/2/13  | Area: <b>UYD</b>       |
| <b>PDHM68</b> | Legal: 013N 030E 14 F      |                    | Out Date:           |                        |
| # 498         | Owner: BLM                 |                    | Admin: NOD          |                        |
|               | Name: <b>Bull Creek #2</b> |                    | Cause: Lightning    |                        |

Fire last observed 7/4. This fire remains in monitor status.

## Unstaffed - AFS

Daily Report From: 07/08

**0.0 Acre Change Since 07/07**

|               |                              |                    |                        |                        |
|---------------|------------------------------|--------------------|------------------------|------------------------|
| <b>HM3U</b>   | Lat: <b>65:58:01.8</b>       | Status: <b>U/U</b> | Acres: <b>1,084.0</b>  | Option: <b>LIMITED</b> |
|               | Lon: <b>145:40:39.6</b>      |                    | Start Date: 7/1/13     | Area: <b>UYD</b>       |
| <b>PDHM3U</b> | Legal: 13N 10E 8 F           |                    | Out Date:              |                        |
| #495          | Owner: FWS                   |                    | Admin: YFR-Yukon Flats |                        |
|               | Name: <b>Discovery Creek</b> |                    | Cause: Lightning       |                        |

The fire was last observed on 7/5 and remains in monitor status.

Daily Report From: 07/08

**0.0 Acre Change Since 07/07**

|               |                         |                    |                       |                        |
|---------------|-------------------------|--------------------|-----------------------|------------------------|
| <b>HM2V</b>   | Lat: <b>63:48:15.7</b>  | Status: <b>U/U</b> | Acres: <b>1.9</b>     | Option: <b>LIMITED</b> |
| <b>332489</b> | Lon: <b>145:08:09.7</b> |                    | Start Date: 7/1/13    | Area: <b>UYD</b>       |
|               | Legal: 013S 013E 12 F   |                    | Out Date:             |                        |
| #489          | Owner: MIL              |                    | Admin: ARMY-U.S. Army |                        |
|               | Name: <b>Gerstle</b>    |                    | Cause: Lightning      |                        |

Fire was last observed 7/8 no smokes were visible.

Daily Report From: 07/08

**120.0 Acre Change Since 07/07**

|             |                              |                    |                        |                        |
|-------------|------------------------------|--------------------|------------------------|------------------------|
| <b>HMJ9</b> | Lat: <b>67:13:10.0</b>       | Status: <b>U/U</b> | Acres: <b>720.0</b>    | Option: <b>LIMITED</b> |
|             | Lon: <b>145:16:37.0</b>      |                    | Start Date: 6/29/13    | Area: <b>UYD</b>       |
|             | Legal: 028N 011E 26 F        |                    | Out Date:              |                        |
| #475        | Owner: FWS                   |                    | Admin: YFR-Yukon Flats |                        |
|             | Name: <b>Joint Lake Fire</b> |                    | Cause: Lightning       |                        |

Last observed 7/4. The fire plots in Limited and will remain in monitor status.

Daily Report From: 07/08

**0.0 Acre Change Since 07/07**

|             |                                  |                    |                       |                        |
|-------------|----------------------------------|--------------------|-----------------------|------------------------|
| <b>HMB3</b> | Lat: <b>63:34:00.0</b>           | Status: <b>U/U</b> | Acres: <b>4,417.4</b> | Option: <b>LIMITED</b> |
|             | Lon: <b>151:21:00.0</b>          |                    | Start Date: 6/28/13   | Area: <b>TAD</b>       |
|             | Legal: 015S 020W 36 F            |                    | Out Date:             |                        |
| #466        | Owner: NPS                       |                    | Admin: DEP-Denali     |                        |
|             | Name: <b>McKinley River East</b> |                    | Cause: Lightning      |                        |

Last observed 7/7. Zone aircraft 9VS reported only one smoke visible on the south end. Fire remains in monitor status.

Daily Report From: 07/08

**0.0 Acre Change Since 07/07**

|                |                         |                    |                       |                        |
|----------------|-------------------------|--------------------|-----------------------|------------------------|
| <b>HL9P</b>    | Lat: <b>63:25:00.0</b>  | Status: <b>U/U</b> | Acres: <b>1,542.1</b> | Option: <b>LIMITED</b> |
| <b>GAD-464</b> | Lon: <b>157:28:00.0</b> |                    | Start Date: 6/28/13   | Area: <b>GAD</b>       |
| <b>PDHL9P</b>  | Legal: 24S 7E 11 K      |                    | Out Date:             |                        |
| #464           | Owner: FWS              |                    | Admin: INR-Innokko    |                        |
|                | Name: <b>Innokko 1</b>  |                    | Cause: Lightning      |                        |

The fire was not flown today.

## Unstaffed - AFS

Daily Report From: 07/08

**0.0 Acre Change Since 07/07**

|             |                                |                    |                     |                        |
|-------------|--------------------------------|--------------------|---------------------|------------------------|
| <b>HL81</b> | Lat: <b>67:51:00.0</b>         | Status: <b>U/U</b> | Acres: <b>33.2</b>  | Option: <b>LIMITED</b> |
|             | Lon: <b>143:32:00.0</b>        |                    | Start Date: 6/28/13 | Area: <b>UYD</b>       |
|             | Legal: 035N 019E 19 F          |                    | Out Date:           |                        |
| # 462       | Owner: FWS                     |                    | Admin: ARR-Arctic   |                        |
|             | Name: <b>Shoulder Mountain</b> |                    | Cause: Lightning    |                        |

Fire last observed 7/2. Remains in monitor status.

Daily Report From: 07/08

**0.0 Acre Change Since 07/07**

|               |                         |                    |                     |                        |
|---------------|-------------------------|--------------------|---------------------|------------------------|
| <b>HL8J</b>   | Lat: <b>66:51:14.4</b>  | Status: <b>U/U</b> | Acres: <b>40.0</b>  | Option: <b>LIMITED</b> |
| <b>331461</b> | Lon: <b>153:56:11.4</b> |                    | Start Date: 6/28/13 | Area: <b>TAD</b>       |
|               | Legal: 017N 022E 24 K   |                    | Out Date:           |                        |
| # 461         | Owner: STA              |                    | Admin: L&W          |                        |
|               | Name: <b>Hogatza</b>    |                    | Cause: Lightning    |                        |

Last observed 7/7. No smokes visible. The fire remains in monitor status.

Daily Report From: 07/08

**0.0 Acre Change Since 07/07**

|               |                         |                    |                               |                        |
|---------------|-------------------------|--------------------|-------------------------------|------------------------|
| <b>HL7T</b>   | Lat: <b>64:18:10.8</b>  | Status: <b>U/U</b> | Acres: <b>4,934.0</b>         | Option: <b>LIMITED</b> |
| <b>331454</b> | Lon: <b>153:02:11.4</b> |                    | Start Date: 6/27/13           | Area: <b>TAD</b>       |
| <b>PDHL7T</b> | Legal: 014S 029E 01 K   |                    | Out Date:                     |                        |
| # 454         | Owner: BLM              |                    | Admin: NOD-Fairbanks District |                        |
|               | Name: <b>Titna</b>      |                    | Cause: Lightning              |                        |

This fire last observed on 7/8 by personnel on N309VS reporting no visible smokes. The fire remains in monitor status.

Daily Report From: 07/08

**0.0 Acre Change Since 07/07**

|                |                           |                    |                       |                        |
|----------------|---------------------------|--------------------|-----------------------|------------------------|
| <b>HL7M</b>    | Lat: <b>63:26:27.5</b>    | Status: <b>U/U</b> | Acres: <b>4,265.9</b> | Option: <b>LIMITED</b> |
| <b>GAD-451</b> | Lon: <b>157:48:17.3</b>   |                    | Start Date: 6/27/13   | Area: <b>GAD</b>       |
| <b>PDHL7M</b>  | Legal: 24S 5E 1 K         |                    | Out Date:             |                        |
| # 451          | Owner: FWS                |                    | Admin: INR-Innokko    |                        |
|                | Name: <b>Hammer Creek</b> |                    | Cause: Lightning      |                        |

The fire was not flown today.

Daily Report From: 07/08

**0.0 Acre Change Since 07/07**

|                |                              |                    |                     |                        |
|----------------|------------------------------|--------------------|---------------------|------------------------|
| <b>HL50</b>    | Lat: <b>63:36:06.6</b>       | Status: <b>U/U</b> | Acres: <b>557.5</b> | Option: <b>LIMITED</b> |
| <b>GAD-432</b> | Lon: <b>156:29:07.8</b>      |                    | Start Date: 6/26/13 | Area: <b>GAD</b>       |
| <b>PDHL50</b>  | Legal: 22S 12E 12 K          |                    | Out Date:           |                        |
| # 432          | Owner: FWS                   |                    | Admin: INR-Innokko  |                        |
|                | Name: <b>Four Mile Creek</b> |                    | Cause: Lightning    |                        |

The fire was not flown today.



## Unstaffed - AFS

Daily Report From: 07/08

0.0 Acre Change Since 07/07

|             |                           |                    |                       |                        |
|-------------|---------------------------|--------------------|-----------------------|------------------------|
| <b>HL5X</b> | Lat: <b>63:49:00.0</b>    | Status: <b>U/U</b> | Acres: <b>1,191.0</b> | Option: <b>LIMITED</b> |
|             | Lon: <b>150:11:00.0</b>   |                    | Start Date: 6/26/13   | Area: <b>TAD</b>       |
|             | Legal: 013S 014W 01 F     |                    | Out Date:             |                        |
| # 430       | Owner: NPS                |                    | Admin: DEP-Denali     |                        |
|             | Name: <b>Wigand Creek</b> |                    | Cause: Lightning      |                        |

Fire remains in monitor status. Last observed 7/8. No smokes were visible.

Daily Report From: 07/08

0.0 Acre Change Since 07/07

|               |                                |                    |                        |                        |
|---------------|--------------------------------|--------------------|------------------------|------------------------|
| <b>HL5V</b>   | Lat: <b>63:41:57.0</b>         | Status: <b>U/U</b> | Acres: <b>18,903.0</b> | Option: <b>LIMITED</b> |
| <b>332429</b> | Lon: <b>150:08:59.0</b>        |                    | Start Date: 6/26/13    | Area: <b>TAD</b>       |
| <b>PDHL5V</b> | Legal: 014S 013W 18 F          |                    | Out Date:              |                        |
| # 429         | Owner: NPS                     |                    | Admin: DEP-Denali      |                        |
|               | Name: <b>Toklat River East</b> |                    | Cause: Lightning       |                        |

NPS aircraft H-191 observed this fire on 7/8. The fire remains in monitor status.

Daily Report From: 07/08

0.0 Acre Change Since 07/07

|             |                            |                    |                       |                        |
|-------------|----------------------------|--------------------|-----------------------|------------------------|
| <b>HL3W</b> | Lat: <b>63:59:00.0</b>     | Status: <b>U/U</b> | Acres: <b>8,445.3</b> | Option: <b>LIMITED</b> |
|             | Lon: <b>150:37:00.0</b>    |                    | Start Date: 6/25/13   | Area: <b>TAD</b>       |
|             | Legal: 011S 016W 01 F      |                    | Out Date:             |                        |
| # 394       | Owner: NPS                 |                    | Admin: DEP-Denali     |                        |
|             | Name: <b>Sandless Lake</b> |                    | Cause: Lightning      |                        |

The fire was last observed on 7/7 and mainly internal smokes were seen. The fire remains in monitor status.

Daily Report From: 07/08

0.0 Acre Change Since 07/07

|                |                           |                    |                       |                        |
|----------------|---------------------------|--------------------|-----------------------|------------------------|
| <b>HL3M</b>    | Lat: <b>65:46:16.7</b>    | Status: <b>U/U</b> | Acres: <b>1,020.0</b> | Option: <b>LIMITED</b> |
| <b>GAD-389</b> | Lon: <b>155:12:39.8</b>   |                    | Start Date: 6/25/13   | Area: <b>GAD</b>       |
| <b>PDHL3M</b>  | Legal: 004N 018E 06 K     |                    | Out Date:             |                        |
| # 389          | Owner: FWS                |                    | Admin: KUR-Koyukuk    |                        |
|                | Name: <b>Nayuka River</b> |                    | Cause: Lightning      |                        |

At 16:27 The fire was flown by zone surveillance aircraft N114MN. There was no increase in size and the fire was receiving precipitation.

Daily Report From: 07/08

0.0 Acre Change Since 07/07

|               |                          |                    |                     |                     |
|---------------|--------------------------|--------------------|---------------------|---------------------|
| <b>HL1C</b>   | Lat: <b>66:11:30.0</b>   | Status: <b>U/C</b> | Acres: <b>3.0</b>   | Option: <b>FULL</b> |
|               | Lon: <b>145:43:55.0</b>  |                    | Start Date: 6/24/13 | Area: <b>UYD</b>    |
| <b>PDHL1C</b> | Legal: 016N 010E 19 F    |                    | Out Date:           |                     |
| # 378         | Owner: NCA               |                    | Admin: BirchCreek   |                     |
|               | Name: <b>Three Lakes</b> |                    | Cause: Lightning    |                     |

No smokes as of 6/30. This fire remains in monitor status.

## Unstaffed - AFS

Daily Report From: 07/08

**0.0 Acre Change Since 07/07**

|               |                         |                    |                        |                        |
|---------------|-------------------------|--------------------|------------------------|------------------------|
| <b>HL1B</b>   | Lat: <b>64:36:57.6</b>  | Status: <b>U/U</b> | Acres: <b>29,748.0</b> | Option: <b>LIMITED</b> |
| <b>332377</b> | Lon: <b>154:10:08.4</b> |                    | Start Date: 6/24/13    | Area: <b>TAD</b>       |
| <b>PDHL1B</b> | Legal: 010S 023E 13 K   |                    | Out Date:              |                        |
| # 377         | Owner: FWS              |                    | Admin: NOR-Nowitna     |                        |
|               | Name: <b>Little Mud</b> |                    | Cause: Lightning       |                        |

The fire was last observed on 7/7 some smoke in hardwoods was seen and the fire remains in monitor status.

Daily Report From: 07/08

**0.0 Acre Change Since 07/07**

|               |                             |                    |                               |                        |
|---------------|-----------------------------|--------------------|-------------------------------|------------------------|
| <b>HL07</b>   | Lat: <b>64:05:52.2</b>      | Status: <b>U/U</b> | Acres: <b>6,033.0</b>         | Option: <b>LIMITED</b> |
|               | Lon: <b>151:35:13.8</b>     |                    | Start Date: 6/24/13           | Area: <b>TAD</b>       |
| <b>PDHL07</b> | Legal: 009S 021W 36 F       |                    | Out Date:                     |                        |
| # 376         | Owner: BLM                  |                    | Admin: NOD-Fairbanks District |                        |
|               | Name: <b>Dead Fish Lake</b> |                    | Cause: Lightning              |                        |

Last observed 7/7. The fire will be monitored by the Type 3 team located at Lake Minchumina.

Daily Report From: 07/08

**0.0 Acre Change Since 07/07**

|             |                         |                    |                        |                        |
|-------------|-------------------------|--------------------|------------------------|------------------------|
| <b>HLZ3</b> | Lat: <b>67:02:15.0</b>  | Status: <b>U/U</b> | Acres: <b>14,724.0</b> | Option: <b>LIMITED</b> |
|             | Lon: <b>147:19:59.0</b> |                    | Start Date: 6/23/13    | Area: <b>UYD</b>       |
|             | Legal: 026N 002E 33 F   |                    | Out Date:              |                        |
| # 370       | Owner: FWS              |                    | Admin: YFR-Yukon Flats |                        |
|             | Name: <b>Chandalar</b>  |                    | Cause: Lightning       |                        |

Fire last observed 7/5, it remains in monitor status.

Daily Report From: 07/08

**0.0 Acre Change Since 07/07**

|                |                         |                    |                              |                        |
|----------------|-------------------------|--------------------|------------------------------|------------------------|
| <b>HLV5</b>    | Lat: <b>65:36:04.8</b>  | Status: <b>U/U</b> | Acres: <b>3,500.0</b>        | Option: <b>LIMITED</b> |
| <b>GAD-363</b> | Lon: <b>159:38:16.8</b> |                    | Start Date: 6/23/13          | Area: <b>GAD</b>       |
| <b>PDHLV5</b>  | Legal: 2N 5W 11 K       |                    | Out Date:                    |                        |
| # 363          | Owner: BLM              |                    | Admin: NOD-Northern District |                        |
|                | Name: <b>South Fork</b> |                    | Cause: Lightning             |                        |

At 1751 the fire was flown by zone aircraft N114MN. The fire has grown by 100 acres and has backed into No Name Creek. The creek is holding the fire, the fire has also received precipitation.

Daily Report From: 07/08

**0.0 Acre Change Since 07/07**

|               |                           |                    |                        |                        |
|---------------|---------------------------|--------------------|------------------------|------------------------|
| <b>HLT1</b>   | Lat: <b>63:54:29.4</b>    | Status: <b>U/U</b> | Acres: <b>31,030.0</b> | Option: <b>LIMITED</b> |
| <b>332359</b> | Lon: <b>151:22:03.6</b>   |                    | Start Date: 6/22/13    | Area: <b>TAD</b>       |
| <b>PDHLT1</b> | Legal: 012S 019W 06 F     |                    | Out Date:              |                        |
| # 359         | Owner: NPS                |                    | Admin: DEP-Denali      |                        |
|               | Name: <b>Moving River</b> |                    | Cause: Lightning       |                        |

Last observed 7/7. The fire will continue to be monitored by the Type 3 team located at Lake Minchumina.

## Unstaffed - AFS

Daily Report From: 07/08

0.0 Acre Change Since 07/07

|             |                         |                    |                       |                        |
|-------------|-------------------------|--------------------|-----------------------|------------------------|
| <b>HLM6</b> | Lat: <b>63:44:00.0</b>  | Status: <b>U/U</b> | Acres: <b>1,608.0</b> | Option: <b>LIMITED</b> |
|             | Lon: <b>151:09:00.0</b> |                    | Start Date: 6/21/13   | Area: <b>TAD</b>       |
|             | Legal: 014S 019W 01 F   |                    | Out Date:             |                        |
| # 350       | Owner: NPS              |                    | Admin: DEP-Denali     |                        |
|             | Name: <b>Bear Creek</b> |                    | Cause: Lightning      |                        |

The fire was last observed on 7/7, the south side is 15% active. The fire remains in monitor status.

Daily Report From: 07/08

0.0 Acre Change Since 07/07

|               |                          |                    |                        |                        |
|---------------|--------------------------|--------------------|------------------------|------------------------|
| <b>HLM4</b>   | Lat: <b>66:44:27.0</b>   | Status: <b>U/U</b> | Acres: <b>19,056.4</b> | Option: <b>LIMITED</b> |
| <b>331348</b> | Lon: <b>153:39:00.0</b>  |                    | Start Date: 6/21/13    | Area: <b>TAD</b>       |
|               | Legal: 016N 024E 34 K    |                    | Out Date:              |                        |
| # 348         | Owner: STA               |                    | Admin: L&W             |                        |
|               | Name: <b>Siruk Creek</b> |                    | Cause: Lightning       |                        |

Last observed 7/7. Fire remains in monitor status.

Daily Report From: 07/08

0.0 Acre Change Since 07/07

|             |                            |                    |                        |                        |
|-------------|----------------------------|--------------------|------------------------|------------------------|
| <b>HLL4</b> | Lat: <b>64:15:00.0</b>     | Status: <b>U/U</b> | Acres: <b>47,587.4</b> | Option: <b>LIMITED</b> |
|             | Lon: <b>154:18:00.0</b>    |                    | Start Date: 6/21/13    | Area: <b>TAD</b>       |
|             | Legal: 011S 022E 29 K      |                    | Out Date:              |                        |
| # 342       | Owner: FWS                 |                    | Admin: NOR-Nowitna     |                        |
|             | Name: <b>Sulatna River</b> |                    | Cause: Lightning       |                        |

The fire was last observed on 7/6 with one smoke visible. The fire remains in monitor status.

Daily Report From: 07/08

0.0 Acre Change Since 07/07

|               |                             |                    |                        |                        |
|---------------|-----------------------------|--------------------|------------------------|------------------------|
| <b>HLF5</b>   | Lat: <b>66:48:31.8</b>      | Status: <b>U/U</b> | Acres: <b>63,073.0</b> | Option: <b>LIMITED</b> |
| <b>332332</b> | Lon: <b>150:56:46.8</b>     |                    | Start Date: 6/20/13    | Area: <b>TAD</b>       |
| <b>PDHLF5</b> | Legal: 023N 016W 23 F       |                    | Out Date:              |                        |
| # 332         | Owner: BLM                  |                    | Admin: NOD             |                        |
|               | Name: <b>Prospect Creek</b> |                    | Cause: Lightning       |                        |

Last observed 7/5. Main smokes were observed on the south side of the fire in the hills. The fire remains in monitor status.

Daily Report From: 07/08

0.0 Acre Change Since 07/07

|               |                           |                    |                       |                        |
|---------------|---------------------------|--------------------|-----------------------|------------------------|
| <b>HLE6</b>   | Lat: <b>67:12:33.0</b>    | Status: <b>U/U</b> | Acres: <b>3,275.0</b> | Option: <b>LIMITED</b> |
| <b>331328</b> | Lon: <b>151:47:03.6</b>   |                    | Start Date: 6/20/13   | Area: <b>TAD</b>       |
| <b>PDHEL6</b> | Legal: 028N 019W 32 F     |                    | Out Date:             |                        |
| # 328         | Owner: STA                |                    | Admin: L&W            |                        |
|               | Name: <b>Timber Creek</b> |                    | Cause: Lightning      |                        |

The fire was last observed on 7/7. No smokes visible. The fire remains in monitor status.

## Unstaffed - AFS

Daily Report From: 07/08

**0.0 Acre Change Since 07/07**

|               |                           |                    |                     |                     |
|---------------|---------------------------|--------------------|---------------------|---------------------|
| <b>HLE7</b>   | Lat: <b>67:22:57.0</b>    | Status: <b>U/C</b> | Acres: <b>701.0</b> | Option: <b>FULL</b> |
| <b>332326</b> | Lon: <b>145:39:14.4</b>   |                    | Start Date: 6/20/13 | Area: <b>UYD</b>    |
|               | Legal: 030N 009E 36 F     |                    | Out Date:           |                     |
| # 326         | Owner: NCA                |                    | Admin: Venetie      |                     |
|               | Name: <b>Marten Creek</b> |                    | Cause: Lightning    |                     |

This fire was last observed on 7/4 with no smokes showing and remains in monitor status.

Daily Report From: 07/08

**0.0 Acre Change Since 07/07**

|             |                             |                    |                     |                        |
|-------------|-----------------------------|--------------------|---------------------|------------------------|
| <b>HLE1</b> | Lat: <b>66:23:14.0</b>      | Status: <b>U/U</b> | Acres: <b>0.1</b>   | Option: <b>LIMITED</b> |
|             | Lon: <b>151:00:01.0</b>     |                    | Start Date: 6/20/13 | Area: <b>TAD</b>       |
|             | Legal: 018N 016W 16 F       |                    | Out Date:           |                        |
| # 321       | Owner: BLM                  |                    | Admin: NOD          |                        |
|             | Name: <b>Kanuti River 2</b> |                    | Cause: Lightning    |                        |

Last observed 7/7. No smokes visible. The fire remains in monitor status.

Daily Report From: 07/08

**0.0 Acre Change Since 07/07**

|             |                             |                    |                       |                        |
|-------------|-----------------------------|--------------------|-----------------------|------------------------|
| <b>HLD7</b> | Lat: <b>66:20:46.8</b>      | Status: <b>U/U</b> | Acres: <b>1,823.0</b> | Option: <b>LIMITED</b> |
|             | Lon: <b>150:57:04.8</b>     |                    | Start Date: 6/20/13   | Area: <b>TAD</b>       |
|             | Legal: 018N 016W 34 F       |                    | Out Date:             |                        |
| # 319       | Owner: BLM                  |                    | Admin: NOD            |                        |
|             | Name: <b>Kanuti River 1</b> |                    | Cause: Lightning      |                        |

Last observed 7/7. Fire was backing over hills to the south. The fire remains in monitor status.

Daily Report From: 07/08

**0.0 Acre Change Since 07/07**

|                |                            |                    |                              |                        |
|----------------|----------------------------|--------------------|------------------------------|------------------------|
| <b>HLE0</b>    | Lat: <b>69:03:00.0</b>     | Status: <b>U/U</b> | Acres: <b>750.0</b>          | Option: <b>LIMITED</b> |
| <b>GAD-318</b> | Lon: <b>156:09:00.0</b>    |                    | Start Date: 6/20/13          | Area: <b>GAD</b>       |
|                | Legal: 4S 18W 35 K         |                    | Out Date:                    |                        |
| # 318          | Owner: BLM                 |                    | Admin: NOD-Northern District |                        |
|                | Name: <b>Awuna River 1</b> |                    | Cause: Lightning             |                        |

The fire was not flown.

Daily Report From: 07/08

**0.0 Acre Change Since 07/07**

|             |                          |                    |                        |                        |
|-------------|--------------------------|--------------------|------------------------|------------------------|
| <b>HLD5</b> | Lat: <b>66:04:58.0</b>   | Status: <b>U/U</b> | Acres: <b>12,061.0</b> | Option: <b>LIMITED</b> |
|             | Lon: <b>150:49:08.0</b>  |                    | Start Date: 6/20/13    | Area: <b>TAD</b>       |
|             | Legal: 015N 015W 31 F    |                    | Out Date:              |                        |
| # 315       | Owner: BLM               |                    | Admin: NOD             |                        |
|             | Name: <b>Ray River 2</b> |                    | Cause: Lightning       |                        |

Last observed 7/7. No further information. Fire is in monitor status

## Unstaffed - AFS

Daily Report From: 07/08

0.0 Acre Change Since 07/07

|                |                         |                    |                              |                        |
|----------------|-------------------------|--------------------|------------------------------|------------------------|
| <b>HLD3</b>    | Lat: <b>69:02:45.0</b>  | Status: <b>U/U</b> | Acres: <b>300.0</b>          | Option: <b>LIMITED</b> |
| <b>GAD-311</b> | Lon: <b>161:33:49.0</b> |                    | Start Date: 6/20/13          | Area: <b>GAD</b>       |
|                | Legal: 5S 41W 2 K       |                    | Out Date:                    |                        |
| # 311          | Owner: BLM              |                    | Admin: NOD-Northern District |                        |
|                | Name: <b>Archimedes</b> |                    | Cause: Lightning             |                        |

The fire was not flown.

Daily Report From: 07/08

0.0 Acre Change Since 07/07

|             |                           |                    |                        |                        |
|-------------|---------------------------|--------------------|------------------------|------------------------|
| <b>HLD1</b> | Lat: <b>65:23:52.0</b>    | Status: <b>U/U</b> | Acres: <b>13,000.0</b> | Option: <b>LIMITED</b> |
|             | Lon: <b>141:32:20.0</b>   |                    | Start Date: 6/20/13    | Area: <b>UYD</b>       |
|             | Legal: 007N 030E 27 F     |                    | Out Date:              |                        |
| # 310       | Owner: NCA                |                    | Admin: Doyon           |                        |
|             | Name: <b>Nation River</b> |                    | Cause: Lightning       |                        |

This fire was last monitored on 7/04. Fire remains in monitor status.

Daily Report From: 07/08

0.0 Acre Change Since 07/07

|                |                         |                    |                              |                        |
|----------------|-------------------------|--------------------|------------------------------|------------------------|
| <b>HLD0</b>    | Lat: <b>69:04:00.0</b>  | Status: <b>U/U</b> | Acres: <b>300.0</b>          | Option: <b>LIMITED</b> |
| <b>GAD-309</b> | Lon: <b>156:22:00.0</b> |                    | Start Date: 6/20/13          | Area: <b>GAD</b>       |
|                | Legal: 4S 19W 25 K      |                    | Out Date:                    |                        |
| # 309          | Owner: BLM              |                    | Admin: NOD-Northern District |                        |
|                | Name: <b>Colville</b>   |                    | Cause: Human                 |                        |

The fire was not flown.

Daily Report From: 07/08

0.0 Acre Change Since 07/07

|               |                         |                    |                       |                        |
|---------------|-------------------------|--------------------|-----------------------|------------------------|
| <b>HLC9</b>   | Lat: <b>65:50:00.0</b>  | Status: <b>U/U</b> | Acres: <b>3,824.0</b> | Option: <b>LIMITED</b> |
| <b>331308</b> | Lon: <b>150:50:00.0</b> |                    | Start Date: 6/20/13   | Area: <b>TAD</b>       |
|               | Legal: 012N 016W 26 F   |                    | Out Date:             |                        |
| # 308         | Owner: STA              |                    | Admin: L&W            |                        |
|               | Name: <b>Big Salt</b>   |                    | Cause: Lightning      |                        |

Last observed 7/7. No smokes visible. The fire remains in monitor status.

Daily Report From: 07/08

0.0 Acre Change Since 07/07

|                |                         |                    |                               |                         |
|----------------|-------------------------|--------------------|-------------------------------|-------------------------|
| <b>HLC1</b>    | Lat: <b>63:41:48.0</b>  | Status: <b>U/U</b> | Acres: <b>16,793.5</b>        | Option: <b>MODIFIED</b> |
| <b>GAD-303</b> | Lon: <b>159:35:18.0</b> |                    | Start Date: 6/20/13           | Area: <b>GAD</b>        |
|                | Legal: 21S 5W 2 K       |                    | Out Date:                     |                         |
| # 303          | Owner: BLM              |                    | Admin: AND-Anchorage District |                         |
|                | Name: <b>Bear Creek</b> |                    | Cause: Lightning              |                         |

The Fire was not flown today.

## Unstaffed - AFS

Daily Report From: 07/08

0.0 Acre Change Since 07/07

|               |                           |                    |                     |                     |
|---------------|---------------------------|--------------------|---------------------|---------------------|
| <b>HLC0</b>   | Lat: <b>67:27:00.0</b>    | Status: <b>U/C</b> | Acres: <b>107.2</b> | Option: <b>FULL</b> |
| <b>332302</b> | Lon: <b>145:32:00.0</b>   |                    | Start Date: 6/20/13 | Area: <b>UYD</b>    |
| <b>PDHLC0</b> | Legal: 030N 010E 04 F     |                    | Out Date:           |                     |
| # 302         | Owner: NCA                |                    | Admin: Venetie      |                     |
|               | Name: <b>Timber Creek</b> |                    | Cause: Lightning    |                     |

Fire was last monitored on 7/4 and reported no visible smokes. Fire will remain in monitor status.

Daily Report From: 07/08

0.0 Acre Change Since 07/07

|               |                          |                    |                     |                     |
|---------------|--------------------------|--------------------|---------------------|---------------------|
| <b>HLB6</b>   | Lat: <b>67:28:07.0</b>   | Status: <b>U/C</b> | Acres: <b>50.0</b>  | Option: <b>FULL</b> |
| <b>332299</b> | Lon: <b>146:11:54.0</b>  |                    | Start Date: 6/20/13 | Area: <b>UYD</b>    |
| <b>PDHLB6</b> | Legal: 031N 007E 33 F    |                    | Out Date:           |                     |
| # 299         | Owner: NCA               |                    | Admin: Venetie      |                     |
|               | Name: <b>Otter Creek</b> |                    | Cause: Lightning    |                     |

This fire was last monitored on 7/4 and remains in monitor status.

Daily Report From: 07/08

0.0 Acre Change Since 07/07

|                |                               |                    |                               |                         |
|----------------|-------------------------------|--------------------|-------------------------------|-------------------------|
| <b>HK9W</b>    | Lat: <b>64:07:16.8</b>        | Status: <b>U/U</b> | Acres: <b>5,439.0</b>         | Option: <b>MODIFIED</b> |
| <b>GAD-292</b> | Lon: <b>160:17:52.8</b>       |                    | Start Date: 6/20/13           | Area: <b>GAD</b>        |
| <b>PDHK9W</b>  | Legal: 13S 11W 12 K           |                    | Out Date:                     |                         |
| # 292          | Owner: BLM                    |                    | Admin: AND-Anchorage District |                         |
|                | Name: <b>Shaktoolik River</b> |                    | Cause: Lightning              |                         |

The fire was not flown.

Daily Report From: 07/08

0.0 Acre Change Since 07/07

|             |                         |                    |                    |                        |
|-------------|-------------------------|--------------------|--------------------|------------------------|
| <b>HJL6</b> | Lat: <b>63:59:54.6</b>  | Status: <b>U/U</b> | Acres: <b>0.1</b>  | Option: <b>LIMITED</b> |
|             | Lon: <b>146:24:32.0</b> |                    | Start Date: 6/2/13 | Area: <b>MID</b>       |
|             | Legal: 010S 007E 32 F   |                    | Out Date:          |                        |
| # 172       | Owner: MIL              |                    | Admin: ARMY        |                        |
|             | Name: <b>Oklahoma 1</b> |                    | Cause: Human       |                        |

The fire was last observed on 6/18 and remains in monitor status.

Daily Report From: 07/08

0.0 Acre Change Since 07/07

|             |                             |                    |                     |                        |
|-------------|-----------------------------|--------------------|---------------------|------------------------|
| <b>HJE0</b> | Lat: <b>64:42:48.6</b>      | Status: <b>U/U</b> | Acres: <b>251.6</b> | Option: <b>LIMITED</b> |
|             | Lon: <b>146:26:20.4</b>     |                    | Start Date: 6/1/13  | Area: <b>MID</b>       |
|             | Legal: 002S 006E 25 F       |                    | Out Date:           |                        |
| # 150       | Owner: MIL                  |                    | Admin: ARMY         |                        |
|             | Name: <b>Stuart Creek 1</b> |                    | Cause: Human        |                        |

The fire was last observed on 6/16. The fire remains in monitor status.

Unstaffed - AFS

---

Daily Report From: 07/08

**178.0 Acre Change Since 07/07**

|             |                          |                    |                       |                        |
|-------------|--------------------------|--------------------|-----------------------|------------------------|
| <b>HH8N</b> | Lat: <b>63:53:47.9</b>   | Status: <b>U/U</b> | Acres: <b>1,137.0</b> | Option: <b>LIMITED</b> |
|             | Lon: <b>145:58:20.4</b>  |                    | Start Date: 5/30/13   | Area: <b>MID</b>       |
|             | Legal: 012S 009E 03 F    |                    | Out Date:             |                        |
| #117        | Owner: MIL               |                    | Admin: ARMY           |                        |
|             | Name: <b>Mississippi</b> |                    | Cause: Human          |                        |

The fire was last observed 7/8. The fire will remain in monitor status.

---

Daily Report From: 07/08

**0.0 Acre Change Since 07/07**

|             |                                |                    |                     |                         |
|-------------|--------------------------------|--------------------|---------------------|-------------------------|
| <b>HC33</b> | Lat: <b>65:01:37.7</b>         | Status: <b>U/U</b> | Acres: <b>26.8</b>  | Option: <b>MODIFIED</b> |
|             | Lon: <b>141:14:57.3</b>        |                    | Start Date: 3/14/13 | Area: <b>UYD</b>        |
|             | Legal: 002N 032E 04 F          |                    | Out Date:           |                         |
| #002        | Owner: NCA                     |                    | Admin: Doyon        |                         |
|             | Name: <b>Windfall Mountain</b> |                    | Cause: Lightning    |                         |

The fire was last observed on 6/30. The fire remains in monitor status.

## Unstaffed - DOF

Daily Report From: 07/08

0.0 Acre Change Since 07/07

|               |                                |                    |                     |                     |
|---------------|--------------------------------|--------------------|---------------------|---------------------|
|               | Lat: <b>63:46:06.2</b>         | Status: <b>U/C</b> | Acres: <b>1.0</b>   | Option: <b>FULL</b> |
| <b>313522</b> | Lon: <b>143:56:06.7</b>        |                    | Start Date: 7/7/13  | Area: <b>TAS</b>    |
|               | Legal: 23N 8E 18 C             |                    | Out Date:           |                     |
| # 522         | Owner: STA                     |                    | Admin: FOR-Forestry |                     |
|               | Name: <b>Billy Creek Ridge</b> |                    | Cause: Lightning    |                     |

The Rappel crew was demobed from the fire. Fire is contained, and will remain in monitor status.

Daily Report From: 07/08

0.0 Acre Change Since 07/07

|               |                              |                    |                     |                        |
|---------------|------------------------------|--------------------|---------------------|------------------------|
|               | Lat: <b>62:47:55.8</b>       | Status: <b>U/U</b> | Acres: <b>0.5</b>   | Option: <b>LIMITED</b> |
| <b>313501</b> | Lon: <b>141:44:39.0</b>      |                    | Start Date: 7/2/13  | Area: <b>TAS</b>       |
|               | Legal: 12N 20E 19 C          |                    | Out Date:           |                        |
| # 501         | Owner: STA                   |                    | Admin: FOR-Forestry |                        |
|               | Name: <b>Stuver Creek #2</b> |                    | Cause: Lightning    |                        |

Fire received precipitation last night and this morning. Fire was not checked today, and remains in monitor status.

Daily Report From: 07/08

0.0 Acre Change Since 07/07

|               |                           |                    |                    |                        |
|---------------|---------------------------|--------------------|--------------------|------------------------|
|               | Lat: <b>62:47:37.0</b>    | Status: <b>U/U</b> | Acres: <b>0.5</b>  | Option: <b>LIMITED</b> |
| <b>HM6Y</b>   | Lon: <b>141:47:00.2</b>   |                    | Start Date: 7/2/13 | Area: <b>TAS</b>       |
| <b>313496</b> | Legal: 12N 19E 26 C       |                    | Out Date:          |                        |
| # 496         | Owner: FWS                |                    | Admin: TER-Tetlin  |                        |
|               | Name: <b>Stuver Creek</b> |                    | Cause: Lightning   |                        |

Fire received precipitation last night and this morning. Fire was not checked today, and remains in monitor status.

Daily Report From: 07/08

0.0 Acre Change Since 07/07

|               |                                |                    |                     |                     |
|---------------|--------------------------------|--------------------|---------------------|---------------------|
|               | Lat: <b>63:12:16.8</b>         | Status: <b>U/U</b> | Acres: <b>2.5</b>   | Option: <b>FULL</b> |
| <b>HM2T</b>   | Lon: <b>143:17:07.8</b>        |                    | Start Date: 7/1/13  | Area: <b>TAS</b>    |
| <b>313490</b> | Legal: 17 11E 34 C             |                    | Out Date:           |                     |
| <b>PNHM2T</b> | Owner: STA                     |                    | Admin: FOR-Forestry |                     |
| # 490         | Name: <b>Clear Water Creek</b> |                    | Cause: Lightning    |                     |

Fire received precipitation last night and this morning. Fire was not checked today, and remains in monitor status.

Daily Report From: 07/08

0.0 Acre Change Since 07/07

|               |                         |                    |                     |                        |
|---------------|-------------------------|--------------------|---------------------|------------------------|
|               | Lat: <b>62:43:23.2</b>  | Status: <b>U/U</b> | Acres: <b>0.1</b>   | Option: <b>Limited</b> |
| <b>314481</b> | Lon: <b>146:03:31.0</b> |                    | Start Date: 6/30/13 | Area: <b>CRS</b>       |
|               | Legal: 11N 4W 19 C      |                    | Out Date:           |                        |
| # 481         | Owner: STA              |                    | Admin: FOR-Forestry |                        |
|               | Name: <b>Keg # 2</b>    |                    | Cause: Lightning    |                        |

The fire was not flown today, it remains in monitor status.



## Unstaffed - DOF

Daily Report From: 07/08

**0.0 Acre Change Since 07/07**

|               |                          |                    |                     |                        |
|---------------|--------------------------|--------------------|---------------------|------------------------|
| <b>314474</b> | Lat: <b>62:58:55.7</b>   | Status: <b>U/U</b> | Acres: <b>2.0</b>   | Option: <b>Limited</b> |
|               | Lon: <b>144:41:15.7</b>  |                    | Start Date: 6/29/13 | Area: <b>CRS</b>       |
| #474          | Legal: 22S 16E 28 F      |                    | Out Date:           |                        |
|               | Owner: STA               |                    | Admin: FOR-Forestry |                        |
|               | Name: <b>Middle Fork</b> |                    | Cause: Lightning    |                        |

The fire was not flown today, it remains in monitor status.

Daily Report From: 07/08

**0.0 Acre Change Since 07/07**

|               |                               |                    |                       |                        |
|---------------|-------------------------------|--------------------|-----------------------|------------------------|
| <b>313449</b> | Lat: <b>63:45:57.2</b>        | Status: <b>U/U</b> | Acres: <b>7,583.0</b> | Option: <b>Limited</b> |
|               | Lon: <b>141:41:43.6</b>       |                    | Start Date: 6/27/13   | Area: <b>TAS</b>       |
| #449          | Legal: 23 19 10 C             |                    | Out Date:             |                        |
|               | Owner: STA                    |                    | Admin: FOR-Forestry   |                        |
|               | Name: <b>Big Timber Creek</b> |                    | Cause: Lightning      |                        |

Incident is being managed by the Alaska IMT. Fire was not checked today and will remain in monitor status. No values are threatened.

Daily Report From: 07/08

**0.0 Acre Change Since 07/07**

|               |                         |                    |                       |                        |
|---------------|-------------------------|--------------------|-----------------------|------------------------|
| <b>314444</b> | Lat: <b>62:41:52.9</b>  | Status: <b>U/U</b> | Acres: <b>1,735.0</b> | Option: <b>Limited</b> |
|               | Lon: <b>145:11:06.4</b> |                    | Start Date: 6/27/13   | Area: <b>CRS</b>       |
| #444          | Legal: 11N 1E 34 C      |                    | Out Date:             |                        |
|               | Owner: STA              |                    | Admin: FOR-Forestry   |                        |
|               | Name: <b>Excelsior</b>  |                    | Cause: Lightning      |                        |

The fire was flown today, smokes were observed scattered around the perimeter and interior islands. There was no open flame and no acreage gained, it will continue to be monitored.

Daily Report From: 07/08

**0.0 Acre Change Since 07/07**

|               |                         |                    |                             |                        |
|---------------|-------------------------|--------------------|-----------------------------|------------------------|
| <b>HL68</b>   | Lat: <b>61:27:18.0</b>  | Status: <b>U/U</b> | Acres: <b>2,900.0</b>       | Option: <b>Limited</b> |
| <b>304443</b> | Lon: <b>156:53:21.0</b> |                    | Start Date: 6/26/13         | Area: <b>SWS</b>       |
| <b>PNHL68</b> | Legal: 16N 42W 19 S     |                    | Out Date:                   |                        |
| #443          | Owner: STA              |                    | Admin: L&W-Lands and Waters |                        |
|               | Name: <b>Hoholitna</b>  |                    | Cause: Lightning            |                        |

The fire was not flown today, and remains in monitor status.

Daily Report From: 07/08

**0.0 Acre Change Since 07/07**

|               |                            |                    |                       |                        |
|---------------|----------------------------|--------------------|-----------------------|------------------------|
| <b>HL6D</b>   | Lat: <b>60:16:34.2</b>     | Status: <b>U/U</b> | Acres: <b>779.0</b>   | Option: <b>Limited</b> |
| <b>304437</b> | Lon: <b>153:54:56.4</b>    |                    | Start Date: 6/27/13   | Area: <b>SWS</b>       |
| #437          | Legal: 02N 27W 11 S        |                    | Out Date:             |                        |
|               | Owner: NPS                 |                    | Admin: LCP-Lake Clark |                        |
|               | Name: <b>Currant Creek</b> |                    | Cause: Lightning      |                        |

The fire was not flown today, and remains in monitor status.

## Unstaffed - DOF

Daily Report From: 07/08

0.0 Acre Change Since 07/07

|               |                         |                    |                     |                        |
|---------------|-------------------------|--------------------|---------------------|------------------------|
| <b>314425</b> | Lat: <b>62:44:16.9</b>  | Status: <b>U/U</b> | Acres: <b>1.0</b>   | Option: <b>Limited</b> |
|               | Lon: <b>146:07:08.4</b> |                    | Start Date: 6/26/13 | Area: <b>CRS</b>       |
| # 425         | Legal: 11N 5W 14 C      |                    | Out Date:           |                        |
|               | Owner: STA              |                    | Admin: FOR-Forestry |                        |
|               | Name: <b>Keg Creek</b>  |                    | Cause: Lightning    |                        |

The fire was not flown today, it remains in monitor status.

Daily Report From: 07/08

0.0 Acre Change Since 07/07

|               |                         |                    |                     |                        |
|---------------|-------------------------|--------------------|---------------------|------------------------|
| <b>314424</b> | Lat: <b>62:40:53.1</b>  | Status: <b>U/U</b> | Acres: <b>30.0</b>  | Option: <b>Limited</b> |
|               | Lon: <b>146:00:36.4</b> |                    | Start Date: 6/26/13 | Area: <b>CRS</b>       |
| # 424         | Legal: 10N 4W 9 C       |                    | Out Date:           |                        |
|               | Owner: STA              |                    | Admin: FOR-Forestry |                        |
|               | Name: <b>Fish Lake</b>  |                    | Cause: Lightning    |                        |

The fire was not flown, it remains in monitor status.

Daily Report From: 07/08

0.0 Acre Change Since 07/07

|               |                              |                    |                     |                        |
|---------------|------------------------------|--------------------|---------------------|------------------------|
| <b>HL5M</b>   | Lat: <b>62:45:35.9</b>       | Status: <b>U/U</b> | Acres: <b>170.0</b> | Option: <b>Limited</b> |
| <b>314418</b> | Lon: <b>146:39:35.7</b>      |                    | Start Date: 6/26/13 | Area: <b>CRS</b>       |
| # 418         | Legal: 11N 8W 2 C            |                    | Out Date:           |                        |
|               | Owner: STA                   |                    | Admin: FOR-Forestry |                        |
|               | Name: <b>North Pork Chop</b> |                    | Cause: Lightning    |                        |

The fire was flown today, no acreage gained and no smokes observed. It remains in monitor status.

Daily Report From: 07/08

0.0 Acre Change Since 07/07

|               |                              |                    |                     |                     |
|---------------|------------------------------|--------------------|---------------------|---------------------|
| <b>HL5J</b>   | Lat: <b>63:20:11.8</b>       | Status: <b>U/C</b> | Acres: <b>0.1</b>   | Option: <b>FULL</b> |
| <b>313416</b> | Lon: <b>142:38:54.3</b>      |                    | Start Date: 6/26/13 | Area: <b>TAS</b>    |
| # 416         | Legal: 18N 14E 13 C          |                    | Out Date:           |                     |
|               | Owner: NCA                   |                    | Admin: Tetlin       |                     |
|               | Name: <b>Porcupine Creek</b> |                    | Cause: Lightning    |                     |

Fire received precipitation last night and this morning. Fire was not checked today, and remains in monitor status.

Daily Report From: 07/08

0.0 Acre Change Since 07/07

|               |                                |                    |                     |                     |
|---------------|--------------------------------|--------------------|---------------------|---------------------|
| <b>HL5F</b>   | Lat: <b>62:39:29.1</b>         | Status: <b>U/C</b> | Acres: <b>32.0</b>  | Option: <b>FULL</b> |
| <b>314415</b> | Lon: <b>144:47:37.5</b>        |                    | Start Date: 6/26/13 | Area: <b>CRS</b>    |
| <b>PNHL5F</b> | Legal: 11N 3E 28 C             |                    | Out Date:           |                     |
| # 415         | Owner: NCA                     |                    | Admin: AHTNA        |                     |
|               | Name: <b>Chistochina Trail</b> |                    | Cause: Lightning    |                     |

The fire was checked , no smokes were observed, no acreage gained.

## Unstaffed - DOF

Daily Report From: 07/08

**0.0 Acre Change Since 07/07**

|               |                         |                    |                               |                        |
|---------------|-------------------------|--------------------|-------------------------------|------------------------|
| <b>HL30</b>   | Lat: <b>62:50:08.5</b>  | Status: <b>U/U</b> | Acres: <b>4.0</b>             | Option: <b>Limited</b> |
| <b>314395</b> | Lon: <b>147:09:13.0</b> |                    | Start Date: 6/25/13           | Area: <b>CRS</b>       |
|               | Legal: 32N 12E 26 S     |                    | Out Date:                     |                        |
| # 395         | Owner: BLM              |                    | Admin: GLD-Glenallen District |                        |
|               | Name: <b>Maclaren</b>   |                    | Cause: Lightning              |                        |

The fire was not flown today, it remains in monitor status.

Daily Report From: 07/08

**0.0 Acre Change Since 07/07**

|               |                         |                    |                       |                        |
|---------------|-------------------------|--------------------|-----------------------|------------------------|
| <b>313386</b> | Lat: <b>63:24:17.6</b>  | Status: <b>U/U</b> | Acres: <b>7,044.0</b> | Option: <b>Limited</b> |
|               | Lon: <b>141:31:25.5</b> |                    | Start Date: 6/25/13   | Area: <b>TAS</b>       |
|               | Legal: 19 20 23 C       |                    | Out Date:             |                        |
| # 386         | Owner: STA              |                    | Admin: FOR-Forestry   |                        |
|               | Name: <b>Ladue Fork</b> |                    | Cause: Lightning      |                        |

Incident is being managed by the Alaska IMT. Fire was not checked today and will remain in monitor status. No values are threatened.

Daily Report From: 07/08

**0.0 Acre Change Since 07/07**

|               |                         |                    |                                   |                        |
|---------------|-------------------------|--------------------|-----------------------------------|------------------------|
| <b>HL1E</b>   | Lat: <b>63:31:41.0</b>  | Status: <b>U/U</b> | Acres: <b>398.0</b>               | Option: <b>Limited</b> |
| <b>304379</b> | Lon: <b>154:21:14.1</b> |                    | Start Date: 6/24/13               | Area: <b>SWS</b>       |
|               | Legal: 023S 023E 01 K   |                    | Out Date:                         |                        |
| # 379         | Owner: NCA              |                    | Admin: Doyon Regional Corporation |                        |
|               | Name: <b>Von Frank</b>  |                    | Cause: Lightning                  |                        |

The fire was not flown today, and remains in monitor status.

Daily Report From: 07/08

**0.0 Acre Change Since 07/07**

|               |                         |                    |                             |                        |
|---------------|-------------------------|--------------------|-----------------------------|------------------------|
| <b>311366</b> | Lat: <b>64:02:26.4</b>  | Status: <b>U/U</b> | Acres: <b>5.0</b>           | Option: <b>Limited</b> |
|               | Lon: <b>148:40:37.8</b> |                    | Start Date: 6/23/13         | Area: <b>FAS</b>       |
|               | Legal: 10S 6W 1 F       |                    | Out Date:                   |                        |
| # 366         | Owner: STA              |                    | Admin: L&W-Lands and Waters |                        |
|               | Name: <b>Iron Creek</b> |                    | Cause: Human                |                        |

The fire was not flown today and remains in monitor status.

Daily Report From: 07/08

**0.0 Acre Change Since 07/07**

|               |                          |                    |                        |                        |
|---------------|--------------------------|--------------------|------------------------|------------------------|
| <b>HLS2</b>   | Lat: <b>63:51:09.6</b>   | Status: <b>U/U</b> | Acres: <b>11,384.0</b> | Option: <b>Limited</b> |
| <b>313357</b> | Lon: <b>143:43:36.0</b>  |                    | Start Date: 6/22/13    | Area: <b>TAS</b>       |
| <b>PDHLS2</b> | Legal: 24N 9E 20 C       |                    | Out Date:              |                        |
| # 357         | Owner: STA               |                    | Admin: FOR-Forestry    |                        |
|               | Name: <b>Billy Creek</b> |                    | Cause: Lightning       |                        |

Incident is being managed by the Alaska IMT. Fire was not checked today and will remain in monitor status. No values are threatened.

## Unstaffed - DOF

Daily Report From: 07/08

**0.0 Acre Change Since 07/07**

|               |                         |                    |                             |                        |
|---------------|-------------------------|--------------------|-----------------------------|------------------------|
| <b>HLM2</b>   | Lat: <b>60:48:22.4</b>  | Status: <b>U/U</b> | Acres: <b>730.0</b>         | Option: <b>Limited</b> |
| <b>304347</b> | Lon: <b>159:39:05.1</b> |                    | Start Date: 6/21/13         | Area: <b>SWS</b>       |
|               | Legal: 8N 59W 4 S       |                    | Out Date:                   |                        |
| # 347         | Owner: STA              |                    | Admin: L&W-Lands and Waters |                        |
|               | Name: <b>Wilhelmina</b> |                    | Cause: Lightning            |                        |

The fire was not flown today, and remains in monitor status.

Daily Report From: 07/08

**0.0 Acre Change Since 07/07**

|               |                         |                    |                            |                         |
|---------------|-------------------------|--------------------|----------------------------|-------------------------|
| <b>HLE4</b>   | Lat: <b>64:18:40.6</b>  | Status: <b>U/C</b> | Acres: <b>80.0</b>         | Option: <b>Critical</b> |
| <b>311323</b> | Lon: <b>149:12:45.1</b> |                    | Start Date: 6/20/13        | Area: <b>FAS</b>        |
| <b>PNHLE4</b> | Legal: 7S 8W 18 F       |                    | Out Date:                  |                         |
| # 323         | Owner: MIL              |                    | Admin: USAF-U.S. Air Force |                         |
|               | Name: <b>Clear AFB</b>  |                    | Cause: Lightning           |                         |

The fire was not checked today and remains in monitor status.

Daily Report From: 07/08

**-3.0 Acre Change Since 07/07**

|               |                            |                    |                             |                        |
|---------------|----------------------------|--------------------|-----------------------------|------------------------|
| <b>313300</b> | Lat: <b>63:56:02.7</b>     | Status: <b>U/U</b> | Acres: <b>33.0</b>          | Option: <b>Limited</b> |
|               | Lon: <b>141:55:02.9</b>    |                    | Start Date: 6/20/13         | Area: <b>TAS</b>       |
|               | Legal: 25 19E 23 C         |                    | Out Date:                   |                        |
| # 300         | Owner: STA                 |                    | Admin: L&W-Lands and Waters |                        |
|               | Name: <b>Dennison Fork</b> |                    | Cause: Lightning            |                        |

Fire is being managed by the Alaska IMT. Fire was not checked and will remain in monitor status. No values are threatened.

Daily Report From: 07/08

**0.0 Acre Change Since 07/07**

|               |                         |                    |                             |                        |
|---------------|-------------------------|--------------------|-----------------------------|------------------------|
| <b>304279</b> | Lat: <b>60:02:40.2</b>  | Status: <b>U/U</b> | Acres: <b>2,447.0</b>       | Option: <b>Limited</b> |
|               | Lon: <b>155:34:27.4</b> |                    | Start Date: 6/19/13         | Area: <b>SWS</b>       |
|               | Legal: 01S 37W 36 S     |                    | Out Date:                   |                        |
| # 279         | Owner: STA              |                    | Admin: L&W-Lands and Waters |                        |
|               | Name: <b>Chulitna</b>   |                    | Cause: Lightning            |                        |

The fire was not flown today, and remains in monitor status.

Daily Report From: 07/08

**0.0 Acre Change Since 07/07**

|               |                            |                    |                             |                        |
|---------------|----------------------------|--------------------|-----------------------------|------------------------|
| <b>304278</b> | Lat: <b>60:09:51.7</b>     | Status: <b>U/U</b> | Acres: <b>12,853.0</b>      | Option: <b>Limited</b> |
|               | Lon: <b>155:30:10.7</b>    |                    | Start Date: 6/19/13         | Area: <b>SWS</b>       |
|               | Legal: 1N 36W 22 S         |                    | Out Date:                   |                        |
| # 278         | Owner: STA                 |                    | Admin: L&W-Lands and Waters |                        |
|               | Name: <b>Nikubuma Lake</b> |                    | Cause: Lightning            |                        |

The fire was not flown today, and remains in monitor status.

## Unstaffed - DOF

Daily Report From: 07/08

**0.0 Acre Change Since 07/07**

|               |                            |                    |                        |                        |
|---------------|----------------------------|--------------------|------------------------|------------------------|
| <b>HK6Z</b>   | Lat: <b>61:02:32.4</b>     | Status: <b>U/U</b> | Acres: <b>16,745.0</b> | Option: <b>Limited</b> |
| <b>304275</b> | Lon: <b>154:11:20.4</b>    |                    | Start Date: 6/18/13    | Area: <b>SWS</b>       |
| <b>PNHK6Z</b> | Legal: 11N 28W 23 S        |                    | Out Date:              |                        |
| # 275         | Owner: NPS                 |                    | Admin: LCP-Lake Clark  |                        |
|               | Name: <b>Kristin Creek</b> |                    | Cause: Lightning       |                        |

The fire was not flown today, and remains in monitor status.

Daily Report From: 07/08

**0.0 Acre Change Since 07/07**

|               |                          |                    |                             |                     |
|---------------|--------------------------|--------------------|-----------------------------|---------------------|
| <b>HK58</b>   | Lat: <b>63:52:07.2</b>   | Status: <b>U/C</b> | Acres: <b>40.0</b>          | Option: <b>Full</b> |
| <b>311271</b> | Lon: <b>148:44:48.0</b>  |                    | Start Date: 6/18/13         | Area: <b>FAS</b>    |
| <b>PNHK58</b> | Legal: 12S 6W 16 F       |                    | Out Date:                   |                     |
| # 271         | Owner: STA               |                    | Admin: L&W-Lands and Waters |                     |
|               | Name: <b>Moody Creek</b> |                    | Cause: Human                |                     |

The fire was not flown today and remains in monitor status.

Daily Report From: 07/08

**0.0 Acre Change Since 07/07**

|               |                         |                    |                     |                         |
|---------------|-------------------------|--------------------|---------------------|-------------------------|
| <b>HK42</b>   | Lat: <b>64:52:27.9</b>  | Status: <b>U/C</b> | Acres: <b>120.0</b> | Option: <b>Critical</b> |
| <b>311258</b> | Lon: <b>147:05:55.5</b> |                    | Start Date: 6/17/13 | Area: <b>FAS</b>        |
| <b>PNHK42</b> | Legal: 1N 3E 27 F       |                    | Out Date:           |                         |
| # 258         | Owner: PRI              |                    | Admin: PRI-Private  |                         |
|               | Name: <b>Kanuti</b>     |                    | Cause: Human        |                         |

The fire was not checked today and remains in monitor status.

Daily Report From: 07/08

**0.0 Acre Change Since 07/07**

|               |                          |                    |                             |                        |
|---------------|--------------------------|--------------------|-----------------------------|------------------------|
| <b>311256</b> | Lat: <b>64:00:31.2</b>   | Status: <b>U/U</b> | Acres: <b>2.0</b>           | Option: <b>Limited</b> |
|               | Lon: <b>148:45:22.2</b>  |                    | Start Date: 6/17/13         | Area: <b>FAS</b>       |
|               | Legal: 10S 06W 33 F      |                    | Out Date:                   |                        |
| # 256         | Owner: STA               |                    | Admin: L&W-Lands and Waters |                        |
|               | Name: <b>Elsie Creek</b> |                    | Cause: Human                |                        |

The fire was not flown today and remains in monitor status.

Daily Report From: 07/08

**0.0 Acre Change Since 07/07**

|               |                               |                    |                             |                        |
|---------------|-------------------------------|--------------------|-----------------------------|------------------------|
| <b>HMX5</b>   | Lat: <b>64:01:33.0</b>        | Status: <b>U/U</b> | Acres: <b>216.0</b>         | Option: <b>Limited</b> |
| <b>311255</b> | Lon: <b>148:39:36.6</b>       |                    | Start Date: 6/17/13         | Area: <b>FAS</b>       |
| <b>PNHMX5</b> | Legal: 10S 6W 26 F            |                    | Out Date:                   |                        |
| # 255         | Owner: STA                    |                    | Admin: L&W-Lands and Waters |                        |
|               | Name: <b>California Creek</b> |                    | Cause: Human                |                        |

The fire was not flown today and remains in monitor status.

## Unstaffed - DOF

Daily Report From: 07/08

**0.0 Acre Change Since 07/07**

|               |                              |                    |                             |                        |
|---------------|------------------------------|--------------------|-----------------------------|------------------------|
| <b>311247</b> | Lat: <b>64:01:01.8</b>       | Status: <b>U/U</b> | Acres: <b>200.0</b>         | Option: <b>Limited</b> |
|               | Lon: <b>148:41:46.8</b>      |                    | Start Date: 6/16/13         | Area: <b>FAS</b>       |
|               | Legal: 10S 6W 27 F           |                    | Out Date:                   |                        |
| # 247         | Owner: STA                   |                    | Admin: L&W-Lands and Waters |                        |
|               | Name: <b>Tatlanika Creek</b> |                    | Cause: Human                |                        |

The fire was not flown today and remains in monitor status.

Daily Report From: 07/08

**0.0 Acre Change Since 07/07**

|               |                            |                    |                        |                        |
|---------------|----------------------------|--------------------|------------------------|------------------------|
| <b>HJD1</b>   | Lat: <b>62:30:37.2</b>     | Status: <b>U/U</b> | Acres: <b>45,951.0</b> | Option: <b>Limited</b> |
| <b>313145</b> | Lon: <b>141:24:50.4</b>    |                    | Start Date: 5/31/13    | Area: <b>TAS</b>       |
| <b>PDHJD1</b> | Legal: 8N 22E 6 C          |                    | Out Date:              |                        |
| # 145         | Owner: FWS                 |                    | Admin: TER-Tetlin      |                        |
|               | Name: <b>Chisana River</b> |                    | Cause: Lightning       |                        |

Fire received precipitation last night and this morning. Fire was not check today, and remains in monitor status.

Daily Report From: 07/08

**0.0 Acre Change Since 07/07**

|               |                         |                    |                               |                        |
|---------------|-------------------------|--------------------|-------------------------------|------------------------|
| <b>HJC8</b>   | Lat: <b>61:27:19.8</b>  | Status: <b>U/U</b> | Acres: <b>201,809.0</b>       | Option: <b>Limited</b> |
| <b>304144</b> | Lon: <b>155:41:26.4</b> |                    | Start Date: 5/31/13           | Area: <b>SWS</b>       |
| <b>PNHJC8</b> | Legal: 16N 36W 23 S     |                    | Out Date:                     |                        |
| # 144         | Owner: BLM              |                    | Admin: AND-Anchorage District |                        |
|               | Name: <b>Lime Hills</b> |                    | Cause: Lightning              |                        |

The fire was not flown today, and remains in monitor status.

Daily Report From: 07/08

**0.0 Acre Change Since 07/07**

|               |                          |                    |                             |                        |
|---------------|--------------------------|--------------------|-----------------------------|------------------------|
| <b>HK6V</b>   | Lat: <b>62:32:09.6</b>   | Status: <b>U/U</b> | Acres: <b>160,355.0</b>     | Option: <b>Limited</b> |
| <b>304140</b> | Lon: <b>156:46:40.8</b>  |                    | Start Date: 5/31/13         | Area: <b>SWS</b>       |
| <b>PNHK6V</b> | Legal: 28N 40W 7 C       |                    | Out Date:                   |                        |
| # 140         | Owner: STA               |                    | Admin: L&W-Lands and Waters |                        |
|               | Name: <b>Moore Creek</b> |                    | Cause: Lightning            |                        |

The fire was not flown today, and remains in monitor status.

Daily Report From: 07/08

**0.0 Acre Change Since 07/07**

|               |                           |                    |                                   |                     |
|---------------|---------------------------|--------------------|-----------------------------------|---------------------|
| <b>HJA8</b>   | Lat: <b>63:10:29.0</b>    | Status: <b>U/C</b> | Acres: <b>2,256.0</b>             | Option: <b>FULL</b> |
| <b>313137</b> | Lon: <b>141:57:41.0</b>   |                    | Start Date: 5/31/13               | Area: <b>TAS</b>    |
| <b>PNHJA8</b> | Legal: 15 19 14 C         |                    | Out Date:                         |                     |
| # 137         | Owner: NCA                |                    | Admin: Doyon Regional Corporation |                     |
|               | Name: <b>Bitter Creek</b> |                    | Cause: Lightning                  |                     |

Fire received precipitation last night and this morning. Fire was not checked today, and remains in monitor status.

## Unstaffed - DOF

Daily Report From: 07/08

**0.0 Acre Change Since 07/07**

|               |                           |                    |                     |                     |
|---------------|---------------------------|--------------------|---------------------|---------------------|
| <b>HH5F</b>   | Lat: <b>63:55:17.8</b>    | Status: <b>U/C</b> | Acres: <b>239.0</b> | Option: <b>Full</b> |
| <b>311088</b> | Lon: <b>148:51:41.6</b>   |                    | Start Date: 5/27/13 | Area: <b>FAS</b>    |
|               | Legal: 11S 7W 33 F        |                    | Out Date:           |                     |
| #088          | Owner: PRI                |                    | Admin: PRI-Private  |                     |
|               | Name: <b>Louise Creek</b> |                    | Cause: Human        |                     |

The fire was not flown today and remains in monitor status.

Daily Report From: 07/08

**0.0 Acre Change Since 07/07**

|               |  |                    |                             |                         |
|---------------|--|--------------------|-----------------------------|-------------------------|
|               | Lat: <b>61:43:57.2</b>                   | Status: <b>U/C</b> | Acres: <b>0.1</b>           | Option: <b>Critical</b> |
| <b>301011</b> | Lon: <b>149:01:42.4</b>                  |                    | Start Date: 4/27/13         | Area: <b>MSS</b>        |
|               | Legal: 19 N 2 E 14 S                     |                    | Out Date:                   |                         |
| #011          | Owner: STA                               |                    | Admin: L&W-Lands and Waters |                         |
|               | Name: <b>Buffalo Mine Coal Seam 2013</b> |                    | Cause: Human                |                         |

The fire was not checked today and will remain on monitor status.

Prescribed - AFS

---

**Daily Report From: 06/29****0.0 Acre Change Since 06/28**

|             |                                 |                   |                     |                           |
|-------------|---------------------------------|-------------------|---------------------|---------------------------|
| <b>AB19</b> | Lat: <b>64:41:45.0</b>          | Status: <b>RX</b> | Acres: <b>236.0</b> | Option: <b>PRESCRIBED</b> |
|             | Lon: <b>146:58:51.0</b>         |                   | Start Date: 5/24/13 | Area: <b>MID</b>          |
|             | Legal: 002S 004E 32 F           |                   | Out Date:           |                           |
| #B19        | Owner: MIL                      |                   | Admin: ARMY         |                           |
|             | Name: <b>MID Moose Creek RX</b> |                   | Cause: Prescribed   |                           |

This RX was last observed on 6/25. The fire will remain in monitor status.

---

**NO Daily Reports****No Acreage Reported**

|             |   |         |                     |                           |
|-------------|---|---------|---------------------|---------------------------|
| <b>AA06</b> | Lat: <b>64:40:48.0</b>                        | Status: | Acres:              | Option: <b>PRESCRIBED</b> |
|             | Lon: <b>146:50:30.0</b>                       |         | Start Date: 5/10/13 | Area: <b>MID</b>          |
|             | Legal: 003S 004E 01 F                         |         | Out Date:           |                           |
| #A06        | Owner: MIL                                    |         | Admin: ARMY         |                           |
|             | Name: <b>YTA Grouse Habitat Prescribed Bu</b> |         | Cause: Prescribed   |                           |



Out - AFS

---

Daily Report From: 07/08

**0.0 Acre Change Since 07/07**

|               |                         |                    |                      |                     |
|---------------|-------------------------|--------------------|----------------------|---------------------|
| <b>HPA0</b>   | Lat: <b>66:22:43.2</b>  | Status: <b>Out</b> | Acres: <b>0.5</b>    | Option: <b>FULL</b> |
|               | Lon: <b>145:39:43.2</b> |                    | Start Date: 7/6/13   | Area: <b>UYD</b>    |
| <b>PDHPA0</b> | Legal: 018N 010E 20 F   |                    | Out Date: 7/8/13     |                     |
| # 520         | Owner: NCA              |                    | Admin: DOYON LIMITED |                     |
|               | Name: <b>Chissovun</b>  |                    | Cause: Lightning     |                     |

The fire was called out at 1200 on 7/8 and all fire personnel have demobed off of the fire.

---

Daily Report From: 07/08

**0.0 Acre Change Since 07/07**

|             |                            |                    |                     |                        |
|-------------|----------------------------|--------------------|---------------------|------------------------|
| <b>HLSW</b> | Lat: <b>63:39:54.6</b>     | Status: <b>Out</b> | Acres: <b>0.1</b>   | Option: <b>LIMITED</b> |
|             | Lon: <b>150:04:42.6</b>    |                    | Start Date: 6/26/13 | Area: <b>TAD</b>       |
|             | Legal: 014S 013W 33 F      |                    | Out Date: 7/8/13    |                        |
| # 431       | Owner: NPS                 |                    | Admin: DEP-Denali   |                        |
|             | Name: <b>Wyoming Hills</b> |                    | Cause: Lightning    |                        |

Fire declared out @1745

Alaska Interagency Coordination  
Center Situation Report  
Wednesday - 07/10/2013

| Wildland Fires                   | New | Out | Active | Npr | YTD Fires | YTD Acres   |
|----------------------------------|-----|-----|--------|-----|-----------|-------------|
| <b>Alaska Fire Service (AFS)</b> | 0   | 3   | 47     | 0   | 106       | 502,109.2   |
| GAD (Galena Zone)                | 0   | 3   | 7      | 0   | 29        | 35,587.7    |
| MID (Military)                   | 0   | 0   | 4      | 0   | 17        | 85,671.0    |
| TAD (Tanana Zone)                | 0   | 0   | 20     | 0   | 29        | 320,332.9   |
| UYD (Upper Yukon Zone)           | 0   | 0   | 16     | 0   | 31        | 60,517.6    |
| <b>State of Alaska (DOF)</b>     | 1   | 0   | 42     | 0   | 334       | 534,326.7   |
| CRS (Copper River)               | 0   | 0   | 8      | 0   | 27        | 1,977.2     |
| DAS (Delta)                      | 0   | 0   | 0      | 0   | 15        | 7.8         |
| FAS (Fairbanks)                  | 0   | 0   | 10     | 0   | 91        | 2,774.7     |
| HNS (Haines)                     | 0   | 0   | 0      | 0   | 4         | 0.5         |
| KKS (Kenai)                      | 1   | 0   | 1      | 0   | 48        | 46.8        |
| MSS (AnchorageMatSu Area)        | 0   | 0   | 1      | 0   | 82        | 175.9       |
| SWS (Southwest)                  | 0   | 0   | 9      | 0   | 35        | 431,145.0   |
| TAS (Tok)                        | 0   | 0   | 13     | 0   | 32        | 98,198.8    |
| <b>Forest Service (USFS)</b>     | 0   | 1   | 0      | 0   | 8         | 2.0         |
| CGF (Chugach)                    | 0   | 0   | 0      | 0   | 4         | 1.4         |
| TNF (Tongass)                    | 0   | 1   | 0      | 0   | 4         | 0.6         |
| <b>Statewide Totals</b>          | 1   | 4   | 89     | 0   | 448       | 1,036,437.9 |

**Active Wildfires:**

| Protection Summary: | CRI | FUL | MOD | LIM | NoEntry | TOTAL |
|---------------------|-----|-----|-----|-----|---------|-------|
| AFS Protection:     | 1   | 4   | 3   | 39  | 0       | 47    |
| DOF Protection:     | 6   | 9   | 0   | 27  | 0       | 42    |
| USFS Protection:    | 0   | 0   | 0   | 0   | 0       | 0     |
| Protection Totals:  | 7   | 13  | 3   | 66  | 0       | 89    |

| Status Summary:  | Staffed         |                   | Unstaffed       |                   |
|------------------|-----------------|-------------------|-----------------|-------------------|
|                  | Contained (S/C) | Uncontained (S/U) | Contained (U/C) | Uncontained (U/U) |
| AFS Protection:  | 0               | 3                 | 5               | 39                |
| DOF Protection:  | 1               | 3                 | 11              | 27                |
| USFS Protection: | 0               | 0                 | 0               | 0                 |
| Status Totals:   | 1               | 6                 | 16              | 66                |

---

| <b>Fuels Management Fires</b> | YTD Fires | YTD Acres | New | Active | Out Yesterday |
|-------------------------------|-----------|-----------|-----|--------|---------------|
| Borough                       | 1         | 0.5       | 0   | 0      | 0             |
| FWS (US Fish & Wildlife)      | 1         | 5.0       | 0   | 0      | 0             |
| Military                      | 11        | 5,149.0   | 0   | 2      | 0             |
| NPS (National Park Service)   | 2         | 20.0      | 0   | 0      | 0             |
| Fuels Management Totals:      | 15        | 5,174.5   | 0   | 2      | 0             |

New - DOF

---

Daily Report From: 07/09

**0.4 Acreage On 07/09**

|               |                         |                    |                    |                         |
|---------------|-------------------------|--------------------|--------------------|-------------------------|
|               | Lat: <b>60:31:18.7</b>  | Status: <b>U/C</b> | Acres: <b>0.4</b>  | Option: <b>Critical</b> |
| <b>303531</b> | Lon: <b>150:35:33.9</b> |                    | Start Date: 7/9/13 | Area: <b>KKS</b>        |
|               | Legal: 05N 08W 13 S     |                    | Out Date:          |                         |
| # 531         | Owner: PRI              |                    | Admin: PRI-Private |                         |
|               | Name: <b>Zennith</b>    |                    | Cause: Human       |                         |

CES responded to structure fire and requested DOF assistance for spread to the wildlands. One DOF engine responded. On arrival personnel found smokes visible behind the structure. The area was gridded and the smokes were extinguished. The fire is contained, controlled and is placed in monitor status.

---

Daily Report From: 07/09**0.0 Acreage On 07/09**

|               |                            |                    |                              |                         |
|---------------|----------------------------|--------------------|------------------------------|-------------------------|
|               | Lat: <b>63:35:43.2</b>     | Status: <b>F/A</b> | Acres: <b>0.0</b>            | Option: <b>Modified</b> |
| <b>313530</b> | Lon: <b>143:21:44.9</b>    |                    | Start Date: 7/9/13           | Area: <b>TAS</b>        |
|               | Legal: 21N 11E 18 C        |                    | Out Date: 7/9/13             |                         |
| # 530         | Owner: NCA                 |                    | Admin: Tanacross Corporation |                         |
|               | Name: <b>False Alarm 5</b> |                    | Cause: False Alarm           |                         |

False alarm. Was actually north edge of Moon Lake fire.

## Staffed - AFS

Daily Report From: 07/09

**0.0 Acre Change Since 07/08**

**HMD7** Lat: **67:11:13.0** Status: **S/U** Acres: **23,356.0** Option: **LIMITED**  
**332469** Lon: **142:05:35.0** Personnel: **8** Start Date: 6/29/13 Area: **UYD**  
**PDHMD7** Legal: 027N 026E 07 F Out Date:  
 #469 Owner: FWS Admin: ARR-Arctic  
 Name: **North Porcupine** Cause: Lightning

Recon of fire showed only one smoke, getting close to buttoning up. Plan for tomorrow - finish the last of the big spot and then secure what we have. Maybe demob Thursday evening or Friday morning.

Daily Report From: 07/09

**0.0 Acre Change Since 07/08**

**HLT2** Lat: **64:01:35.4** Status: **S/U** Acres: **63,155.0** Option: **LIMITED**  
**331360** Lon: **151:54:43.8** Personnel: **35** Start Date: 6/22/13 Area: **TAD**  
**PDHLT2** Legal: 010S 022W 20 F Out Date:  
 #360 Owner: BLM Admin: NOD  
 Name: **Beaver Log Lakes** Cause: Lightning

Continuing to mop up Div B. All divisions will continue to secure water handling equipment and backhaul excess supplies. Tentative plan is to turn the incident back to local unit on 7/10 at 0700.

Assigned Crews:

North Star

Type 2

Assigned:

7/6

## Staffed - AFS

Daily Report From: 07/09

2,001.0 Acre Change Since 07/08

|               |                             |                       |                        |                        |
|---------------|-----------------------------|-----------------------|------------------------|------------------------|
| <b>HK8H</b>   | Lat: <b>64:40:00.0</b>      | Status: <b>S/U</b>    | Acres: <b>84,275.0</b> | Option: <b>LIMITED</b> |
| <b>332280</b> | Lon: <b>146:37:00.0</b>     | <b>Personnel: 770</b> | Start Date: 6/19/13    | Area: <b>MID</b>       |
| <b>PDHK8H</b> | Legal: 003S 006E 07 F       |                       | Out Date:              |                        |
| #280          | Owner: MIL                  |                       | Admin: ARMY-U.S. Army  |                        |
|               | Name: <b>Stuart Creek 2</b> |                       | Cause: Human           |                        |

Significant progress was made in direct hand and dozer line construction as weather continues to moderate fire behavior. Construction and preparation of contingency line continued. The residents evacuated from Twin Rivers and Pleasant Valley continued to repopulate their communities after the Evacuation Order was lifted yesterday. The Evacuation Watch remains established for those communities.

| Assigned Crews:       |           | Assigned: |
|-----------------------|-----------|-----------|
| Central Oregon NWR #3 | T2IA      | 7/2       |
| DES #1                | T2IA      | 7/6       |
| GMF #1                | T2IA      | 7/6       |
| Gannet Glacier        | Type 2 IA | 7/1       |
| Koyukuk               | Type 2    | 7/6       |
| MDS #1                | T2IA      | 7/6       |
| MHR #1                | T2IA      | 7/6       |
| MOF #1                | T2IA      | 7/6       |
| MOF #2                | T2IA      | 7/6       |
| Mendocino             | IHC       | 7/7       |
| Midnight Suns         | IHC       | 7/4       |
| PAS #1                | T2IA      | 7/6       |
| PAS #2                | T2IA      | 7/6       |
| Redding               | IHC       | 7/5       |
| Rogue River           | IHC       | 7/4       |
| Ruby                  | Type 2    | 7/6       |
| St Marys              | Type 2    | 7/3       |
| Umpqua 6              | T2IA      | 7/2       |
| Upper Kalskag         | Type 2    | 7/3       |
| WIF Mckenzie River    | T2IA      | 7/2       |
| WIF Santiam River     | T2IA      | 7/2       |
| Wolf Creek            | IHC       | 7/4       |
| Zig Zag               | IHC       | 7/2       |

## Staffed - DOF

Daily Report From: 07/09

0.0 Acre Change Since 07/08

**HL5N** Lat: **63:17:09.4** Status: **S/U** Acres: **6,760.0** Option: **FULL**  
**313414** Lon: **142:26:42.8** Personnel: **168** Start Date: 6/26/13 Area: **TAS**  
**PNHL5N** Legal: 17N 15E 1 C Out Date:  
 #414 Owner: NCA Admin: Tetlin  
 Name: **Tetlin Jct Ridge** Cause: Lightning

The fire received precipitation overnight. Crews made good progress securing line north of H-11. Personnel continue with mop-up along saw and dozer lines and completing equipment backhaul. Resources are being relocated to fire #401 as needed. Fire remains 30% contained and continues to be managed by the Alaska IMT.  
 (Crews working on this fire are shared resources with incident 401.)

Daily Report From: 07/09

-158.0 Acre Change Since 07/08

**HL37** Lat: **63:25:42.1** Status: **S/U** Acres: **17,155.0** Option: **FULL**  
**313401** Lon: **143:41:58.9** Personnel: **390** Start Date: 6/25/13 Area: **TAS**  
**PNHL37** Legal: 19N 9E 16 C Out Date:  
 #401 Owner: STA Admin: FOR-Forestry  
 Name: **Moon Lake** Cause: Lightning

The fire received additional precipitation overnight and in the am. Progress was made on the Mansfield Village structure protection plan. Lassen IHC relocated from fire #414 to assist SMJ with direct line SW of H-20 towards 2010 Eagle Trail Fire. Pioneer Peak IHC finished structure prep. T21A crews secured unburned edges along the west and southwest flanks. Crews continued mop-up of SE corner near Tanana River. All divisions continue to secure water handling equipment and backhaul excess supplies. Acreage change due to more accurate mapping.

| Assigned Crews: |           | Assigned: |
|-----------------|-----------|-----------|
| Ambler          | Type 2    | 6/28      |
| Beaver/Stevens  | Type 2    | 7/2       |
| Elk Mountain    | IHC       | 6/30      |
| Fairbanks # 1   | Type 2    | 6/26      |
| Ft Yukon # 1    | Type 2    | 7/2       |
| Kenai           | Type 2    | 7/2       |
| Lassen          | IHC       | 6/30      |
| Mt. Village     | Type 2    | 6/28      |
| Nikolai         | Type 2    | 7/3       |
| Noorvik #1      | Type 2    | 7/7       |
| Nulato # 2      | Type 2    | 6/28      |
| Pilot Station   | Type 2    | 7/7       |
| Pioneer Peak    | IHC       | 7/4       |
| Scammon Bay     | Type 2    | 7/3       |
| Tanana # 1      | Type 2    | 6/30      |
| Tanana Chiefs   | Type 2 IA | 7/5       |
| Upper Tanana #1 | Type 2    | 7/3       |
| White Mountain  | Type 2 IA | 7/5       |
| Yakima OWF      | Type 2 IA | 7/3       |
| Yukon           | Type 2 IA | 7/3       |

## Staffed - DOF

Daily Report From: 07/09

0.0 Acre Change Since 07/08

**HL3N** Lat: **64:44:09.6** Status: **S/C** Acres: **1,806.0** Option: **Critical**  
**311388** Lon: **148:41:19.2** Personnel: **191** Start Date: 6/25/13 Area: **FAS**  
**PNHL3N** Legal: 2S 6W 14 F Out Date:  
 #388 Owner: NCA Admin: Togothele  
 Name: **Skinny's Road** Cause: Human

The fire continued rehab and back haul operations. Significant demobilization of resources today and tomorrow.

| Assigned Crews: | Type   | Assigned: | Released: |
|-----------------|--------|-----------|-----------|
| FT. Yukon #2    | Type 2 | 6/28      | 7/9       |
| Holy Cross      | Type 2 | 7/1       |           |
| Minto # 1       | Type 2 | 6/28      |           |
| Nulato #1       | Type 2 | 7/1       |           |
| Ruby            | Type 2 | 7/1       |           |
| Selawik # 2     | Type 2 | 6/29      |           |
| Selawik #1      | Type 2 | 7/1       |           |
| Stebbins #2     | Type 2 | 7/1       |           |
| Venetie # 2     | Type 2 | 6/29      |           |

Daily Report From: 07/09

0.0 Acre Change Since 07/08

**HMX5** Lat: **64:01:33.0** Status: **S/U** Acres: **216.0** Option: **Limited**  
**311255** Lon: **148:39:36.6** Personnel: **3** Start Date: 6/17/13 Area: **FAS**  
**PNHMX5** Legal: 10S 6W 26 F Out Date:  
 #255 Owner: STA Admin: L&W-Lands and Waters  
 Name: **California Creek** Cause: Human

Fire was flown today. No significant change, will remain in monitor status.



## Unstaffed - AFS

Daily Report From: 07/09

0.0 Acre Change Since 07/08

|               |                           |                    |                    |                        |
|---------------|---------------------------|--------------------|--------------------|------------------------|
| <b>HN86</b>   | Lat: <b>63:28:36.6</b>    | Status: <b>U/U</b> | Acres: <b>60.0</b> | Option: <b>LIMITED</b> |
|               | Lon: <b>152:06:03.6</b>   |                    | Start Date: 7/6/13 | Area: <b>TAD</b>       |
| <b>PDHN86</b> | Legal: 017S 024W 02 F     |                    | Out Date:          |                        |
| # 518         | Owner: NPS                |                    | Admin: DEP-Denali  |                        |
|               | Name: <b>Castle Rocks</b> |                    | Cause: Lightning   |                        |

This fire was discovered on 7/6 and remains in monitor status.

Daily Report From: 07/09

0.0 Acre Change Since 07/08

|               |                             |                    |                               |                        |
|---------------|-----------------------------|--------------------|-------------------------------|------------------------|
| <b>HNX5</b>   | Lat: <b>65:49:00.0</b>      | Status: <b>U/U</b> | Acres: <b>2.0</b>             | Option: <b>LIMITED</b> |
|               | Lon: <b>147:47:00.0</b>     |                    | Start Date: 7/4/13            | Area: <b>UYD</b>       |
| <b>PDHNX5</b> | Legal: 012N 001E 26 F       |                    | Out Date:                     |                        |
| # 511         | Owner: BLM                  |                    | Admin: NOD-Fairbanks District |                        |
|               | Name: <b>Victoria Creek</b> |                    | Cause: Lightning              |                        |

Last observed 7/5. Fire remains in monitor status.

Daily Report From: 07/09

0.0 Acre Change Since 07/08

|               |                          |                    |                               |                        |
|---------------|--------------------------|--------------------|-------------------------------|------------------------|
| <b>HNF9</b>   | Lat: <b>65:22:00.0</b>   | Status: <b>U/U</b> | Acres: <b>5,984.0</b>         | Option: <b>LIMITED</b> |
|               | Lon: <b>144:18:00.0</b>  |                    | Start Date: 7/3/13            | Area: <b>UYD</b>       |
| <b>PDHNF9</b> | Legal: 006N 017E 08 F    |                    | Out Date:                     |                        |
| # 506         | Owner: BLM               |                    | Admin: NOD-Fairbanks District |                        |
|               | Name: <b>Birch Creek</b> |                    | Cause: Lightning              |                        |

Fire last observed 7/7. Fire remain in monitor status.

Daily Report From: 07/09

0.0 Acre Change Since 07/08

|               |                          |                    |                    |                         |
|---------------|--------------------------|--------------------|--------------------|-------------------------|
| <b>HND4</b>   | Lat: <b>66:38:54.0</b>   | Status: <b>U/C</b> | Acres: <b>0.1</b>  | Option: <b>CRITICAL</b> |
|               | Lon: <b>143:43:42.0</b>  |                    | Start Date: 7/3/13 | Area: <b>UYD</b>        |
| <b>PDHND4</b> | Legal: 021N 018E 13 F    |                    | Out Date:          |                         |
| # 505         | Owner: NCA               |                    | Admin: Chalkyitsik |                         |
|               | Name: <b>Chalkyitsik</b> |                    | Cause: Human       |                         |

Last observed 7/4. No smokes at the site. Locals are checking it periodically. Fire remains in monitor status.

Daily Report From: 07/09

0.0 Acre Change Since 07/08

|               |                            |                    |                     |                        |
|---------------|----------------------------|--------------------|---------------------|------------------------|
| <b>HM68</b>   | Lat: <b>65:56:58.8</b>     | Status: <b>U/U</b> | Acres: <b>624.0</b> | Option: <b>LIMITED</b> |
|               | Lon: <b>141:20:12.6</b>    |                    | Start Date: 7/2/13  | Area: <b>UYD</b>       |
| <b>PDHM68</b> | Legal: 013N 030E 14 F      |                    | Out Date:           |                        |
| # 498         | Owner: BLM                 |                    | Admin: NOD          |                        |
|               | Name: <b>Bull Creek #2</b> |                    | Cause: Lightning    |                        |

Fire last observed 7/4. This fire remains in monitor status.

## Unstaffed - AFS

Daily Report From: 07/09

**0.0 Acre Change Since 07/08**

|               |                              |                    |                        |                        |
|---------------|------------------------------|--------------------|------------------------|------------------------|
| <b>HM3U</b>   | Lat: <b>65:58:01.8</b>       | Status: <b>U/U</b> | Acres: <b>1,084.0</b>  | Option: <b>LIMITED</b> |
|               | Lon: <b>145:40:39.6</b>      |                    | Start Date: 7/1/13     | Area: <b>UYD</b>       |
| <b>PDHM3U</b> | Legal: 13N 10E 8 F           |                    | Out Date:              |                        |
| #495          | Owner: FWS                   |                    | Admin: YFR-Yukon Flats |                        |
|               | Name: <b>Discovery Creek</b> |                    | Cause: Lightning       |                        |

The fire was last observed on 7/5 and remains in monitor status.

Daily Report From: 07/09

**0.0 Acre Change Since 07/08**

|               |                         |                    |                       |                        |
|---------------|-------------------------|--------------------|-----------------------|------------------------|
| <b>HM2V</b>   | Lat: <b>63:48:15.7</b>  | Status: <b>U/U</b> | Acres: <b>1.9</b>     | Option: <b>LIMITED</b> |
| <b>332489</b> | Lon: <b>145:08:09.7</b> |                    | Start Date: 7/1/13    | Area: <b>UYD</b>       |
|               | Legal: 013S 013E 12 F   |                    | Out Date:             |                        |
| #489          | Owner: MIL              |                    | Admin: ARMY-U.S. Army |                        |
|               | Name: <b>Gerstle</b>    |                    | Cause: Lightning      |                        |

Fire was last observed 7/9 no smokes were visible.

Daily Report From: 07/09

**0.0 Acre Change Since 07/08**

|             |                              |                    |                        |                        |
|-------------|------------------------------|--------------------|------------------------|------------------------|
| <b>HMJ9</b> | Lat: <b>67:13:10.0</b>       | Status: <b>U/U</b> | Acres: <b>720.0</b>    | Option: <b>LIMITED</b> |
|             | Lon: <b>145:16:37.0</b>      |                    | Start Date: 6/29/13    | Area: <b>UYD</b>       |
|             | Legal: 028N 011E 26 F        |                    | Out Date:              |                        |
| #475        | Owner: FWS                   |                    | Admin: YFR-Yukon Flats |                        |
|             | Name: <b>Joint Lake Fire</b> |                    | Cause: Lightning       |                        |

Last observed 7/4. The fire plots in Limited and will remain in monitor status.

Daily Report From: 07/09

**0.0 Acre Change Since 07/08**

|             |                                  |                    |                       |                        |
|-------------|----------------------------------|--------------------|-----------------------|------------------------|
| <b>HMB3</b> | Lat: <b>63:34:00.0</b>           | Status: <b>U/U</b> | Acres: <b>4,417.4</b> | Option: <b>LIMITED</b> |
|             | Lon: <b>151:21:00.0</b>          |                    | Start Date: 6/28/13   | Area: <b>TAD</b>       |
|             | Legal: 015S 020W 36 F            |                    | Out Date:             |                        |
| #466        | Owner: NPS                       |                    | Admin: DEP-Denali     |                        |
|             | Name: <b>McKinley River East</b> |                    | Cause: Lightning      |                        |

Last observed 7/7. Zone aircraft 9VS reported only one smoke visible on the south end. Fire remains in monitor status.

Daily Report From: 07/09

**0.0 Acre Change Since 07/08**

|             |                                |                    |                     |                        |
|-------------|--------------------------------|--------------------|---------------------|------------------------|
| <b>HL81</b> | Lat: <b>67:51:00.0</b>         | Status: <b>U/U</b> | Acres: <b>33.2</b>  | Option: <b>LIMITED</b> |
|             | Lon: <b>143:32:00.0</b>        |                    | Start Date: 6/28/13 | Area: <b>UYD</b>       |
|             | Legal: 035N 019E 19 F          |                    | Out Date:           |                        |
| #462        | Owner: FWS                     |                    | Admin: ARR-Arctic   |                        |
|             | Name: <b>Shoulder Mountain</b> |                    | Cause: Lightning    |                        |

Fire last observed 7/2. Remains in monitor status.

## Unstaffed - AFS

Daily Report From: 07/09

**85.0 Acre Change Since 07/08**

|               |                         |                    |                     |                        |
|---------------|-------------------------|--------------------|---------------------|------------------------|
| <b>HL8J</b>   | Lat: <b>66:51:14.4</b>  | Status: <b>U/U</b> | Acres: <b>125.0</b> | Option: <b>LIMITED</b> |
| <b>331461</b> | Lon: <b>153:56:11.4</b> |                    | Start Date: 6/28/13 | Area: <b>TAD</b>       |
|               | Legal: 017N 022E 24 K   |                    | Out Date:           |                        |
| #461          | Owner: STA              |                    | Admin: L&W          |                        |
|               | Name: <b>Hogatz</b>     |                    | Cause: Lightning    |                        |

Last observed 7/7. No smokes visible. The fire remains in monitor status.

Daily Report From: 07/09

**0.0 Acre Change Since 07/08**

|               |                         |                    |                               |                        |
|---------------|-------------------------|--------------------|-------------------------------|------------------------|
| <b>HL7T</b>   | Lat: <b>64:18:10.8</b>  | Status: <b>U/U</b> | Acres: <b>4,934.0</b>         | Option: <b>LIMITED</b> |
| <b>331454</b> | Lon: <b>153:02:11.4</b> |                    | Start Date: 6/27/13           | Area: <b>TAD</b>       |
| <b>PDHL7T</b> | Legal: 014S 029E 01 K   |                    | Out Date:                     |                        |
| #454          | Owner: BLM              |                    | Admin: NOD-Fairbanks District |                        |
|               | Name: <b>Titna</b>      |                    | Cause: Lightning              |                        |

This fire last observed on 7/8 by personnel on N309VS reporting no visible smokes. The fire remains in monitor status.

Daily Report From: 07/09

**0.0 Acre Change Since 07/08**

|             |                           |                    |                       |                        |
|-------------|---------------------------|--------------------|-----------------------|------------------------|
| <b>HL5X</b> | Lat: <b>63:49:00.0</b>    | Status: <b>U/U</b> | Acres: <b>1,191.0</b> | Option: <b>LIMITED</b> |
|             | Lon: <b>150:11:00.0</b>   |                    | Start Date: 6/26/13   | Area: <b>TAD</b>       |
|             | Legal: 013S 014W 01 F     |                    | Out Date:             |                        |
| #430        | Owner: NPS                |                    | Admin: DEP-Denali     |                        |
|             | Name: <b>Wigand Creek</b> |                    | Cause: Lightning      |                        |

Fire remains in monitor status. Last observed 7/8. No smokes were visible.

Daily Report From: 07/09

**-3,325.0 Acre Change Since 07/08**

|               |                                |                    |                        |                        |
|---------------|--------------------------------|--------------------|------------------------|------------------------|
| <b>HL5V</b>   | Lat: <b>63:41:57.0</b>         | Status: <b>U/U</b> | Acres: <b>15,578.0</b> | Option: <b>LIMITED</b> |
| <b>332429</b> | Lon: <b>150:08:59.0</b>        |                    | Start Date: 6/26/13    | Area: <b>TAD</b>       |
| <b>PDHL5V</b> | Legal: 014S 013W 18 F          |                    | Out Date:              |                        |
| #429          | Owner: NPS                     |                    | Admin: DEP-Denali      |                        |
|               | Name: <b>Toklat River East</b> |                    | Cause: Lightning       |                        |

NPS aircraft H-191 observed this fire on 7/8. The fire remains in monitor status.

Daily Report From: 07/09

**0.0 Acre Change Since 07/08**

|             |                            |                    |                       |                        |
|-------------|----------------------------|--------------------|-----------------------|------------------------|
| <b>HL3W</b> | Lat: <b>63:59:00.0</b>     | Status: <b>U/U</b> | Acres: <b>8,445.3</b> | Option: <b>LIMITED</b> |
|             | Lon: <b>150:37:00.0</b>    |                    | Start Date: 6/25/13   | Area: <b>TAD</b>       |
|             | Legal: 011S 016W 01 F      |                    | Out Date:             |                        |
| #394        | Owner: NPS                 |                    | Admin: DEP-Denali     |                        |
|             | Name: <b>Sandless Lake</b> |                    | Cause: Lightning      |                        |

The fire was last observed on 7/7 and mainly internal smokes were seen. The fire remains in monitor status.

## Unstaffed - AFS

Daily Report From: 07/09

**0.0 Acre Change Since 07/08**

|                |                           |                    |                       |                        |
|----------------|---------------------------|--------------------|-----------------------|------------------------|
| <b>HL3M</b>    | Lat: <b>65:46:16.7</b>    | Status: <b>U/U</b> | Acres: <b>1,020.0</b> | Option: <b>Limited</b> |
| <b>GAD-389</b> | Lon: <b>155:12:39.8</b>   |                    | Start Date: 6/25/13   | Area: <b>GAD</b>       |
| <b>PDHL3M</b>  | Legal: 004N 018E 06 K     |                    | Out Date:             |                        |
| # 389          | Owner: FWS                |                    | Admin: KUR-Koyukuk    |                        |
|                | Name: <b>Nayuka River</b> |                    | Cause: Lightning      |                        |

The fire was not flown today.

Daily Report From: 07/09

**0.0 Acre Change Since 07/08**

|               |                          |                    |                     |                     |
|---------------|--------------------------|--------------------|---------------------|---------------------|
| <b>HL1C</b>   | Lat: <b>66:11:30.0</b>   | Status: <b>U/C</b> | Acres: <b>3.0</b>   | Option: <b>FULL</b> |
|               | Lon: <b>145:43:55.0</b>  |                    | Start Date: 6/24/13 | Area: <b>UYD</b>    |
| <b>PDHL1C</b> | Legal: 016N 010E 19 F    |                    | Out Date:           |                     |
| # 378         | Owner: NCA               |                    | Admin: BirchCreek   |                     |
|               | Name: <b>Three Lakes</b> |                    | Cause: Lightning    |                     |

No smokes as of 6/30. This fire remains in monitor status.

Daily Report From: 07/09

**0.0 Acre Change Since 07/08**

|               |                         |                    |                        |                        |
|---------------|-------------------------|--------------------|------------------------|------------------------|
| <b>HL1B</b>   | Lat: <b>64:36:57.6</b>  | Status: <b>U/U</b> | Acres: <b>29,748.0</b> | Option: <b>LIMITED</b> |
| <b>332377</b> | Lon: <b>154:10:08.4</b> |                    | Start Date: 6/24/13    | Area: <b>TAD</b>       |
| <b>PDHL1B</b> | Legal: 010S 023E 13 K   |                    | Out Date:              |                        |
| # 377         | Owner: FWS              |                    | Admin: NOR-Nowitna     |                        |
|               | Name: <b>Little Mud</b> |                    | Cause: Lightning       |                        |

The fire was last observed on 7/7 some smoke in hardwoods was seen and the fire remains in monitor status.

Daily Report From: 07/09

**0.0 Acre Change Since 07/08**

|               |                             |                    |                               |                        |
|---------------|-----------------------------|--------------------|-------------------------------|------------------------|
| <b>HL07</b>   | Lat: <b>64:05:52.2</b>      | Status: <b>U/U</b> | Acres: <b>6,033.0</b>         | Option: <b>LIMITED</b> |
|               | Lon: <b>151:35:13.8</b>     |                    | Start Date: 6/24/13           | Area: <b>TAD</b>       |
| <b>PDHL07</b> | Legal: 009S 021W 36 F       |                    | Out Date:                     |                        |
| # 376         | Owner: BLM                  |                    | Admin: NOD-Fairbanks District |                        |
|               | Name: <b>Dead Fish Lake</b> |                    | Cause: Lightning              |                        |

Last observed 7/7. The fire will be monitored by the Type 3 team located at Lake Minchumina.

Daily Report From: 07/09

**0.0 Acre Change Since 07/08**

|             |                         |                    |                        |                        |
|-------------|-------------------------|--------------------|------------------------|------------------------|
| <b>HLZ3</b> | Lat: <b>67:02:15.0</b>  | Status: <b>U/U</b> | Acres: <b>14,724.0</b> | Option: <b>LIMITED</b> |
|             | Lon: <b>147:19:59.0</b> |                    | Start Date: 6/23/13    | Area: <b>UYD</b>       |
|             | Legal: 026N 002E 33 F   |                    | Out Date:              |                        |
| # 370       | Owner: FWS              |                    | Admin: YFR-Yukon Flats |                        |
|             | Name: <b>Chandalar</b>  |                    | Cause: Lightning       |                        |

Fire last observed 7/5, it remains in monitor status.

## Unstaffed - AFS

Daily Report From: 07/09

**0.0 Acre Change Since 07/08**

|                |                         |                    |                              |                        |
|----------------|-------------------------|--------------------|------------------------------|------------------------|
| <b>HLV5</b>    | Lat: <b>65:36:04.8</b>  | Status: <b>U/U</b> | Acres: <b>3,500.0</b>        | Option: <b>Limited</b> |
| <b>GAD-363</b> | Lon: <b>159:38:16.8</b> |                    | Start Date: 6/23/13          | Area: <b>GAD</b>       |
| <b>PDHLV5</b>  | Legal: 2N 5W 11 K       |                    | Out Date:                    |                        |
| # 363          | Owner: BLM              |                    | Admin: NOD-Northern District |                        |
|                | Name: <b>South Fork</b> |                    | Cause: Lightning             |                        |

The fire was not flown today.

Daily Report From: 07/09

**0.0 Acre Change Since 07/08**

|               |                           |                    |                        |                        |
|---------------|---------------------------|--------------------|------------------------|------------------------|
| <b>HLT1</b>   | Lat: <b>63:54:29.4</b>    | Status: <b>U/U</b> | Acres: <b>31,030.0</b> | Option: <b>LIMITED</b> |
| <b>332359</b> | Lon: <b>151:22:03.6</b>   |                    | Start Date: 6/22/13    | Area: <b>TAD</b>       |
| <b>PDHLT1</b> | Legal: 012S 019W 06 F     |                    | Out Date:              |                        |
| # 359         | Owner: NPS                |                    | Admin: DEP-Denali      |                        |
|               | Name: <b>Moving River</b> |                    | Cause: Lightning       |                        |

Last observed 7/7. The fire will continue to be monitored by the Type 3 team located at Lake Minchumina.

Daily Report From: 07/09

**0.0 Acre Change Since 07/08**

|             |                         |                    |                       |                        |
|-------------|-------------------------|--------------------|-----------------------|------------------------|
| <b>HLM6</b> | Lat: <b>63:44:00.0</b>  | Status: <b>U/U</b> | Acres: <b>1,608.0</b> | Option: <b>LIMITED</b> |
|             | Lon: <b>151:09:00.0</b> |                    | Start Date: 6/21/13   | Area: <b>TAD</b>       |
|             | Legal: 014S 019W 01 F   |                    | Out Date:             |                        |
| # 350       | Owner: NPS              |                    | Admin: DEP-Denali     |                        |
|             | Name: <b>Bear Creek</b> |                    | Cause: Lightning      |                        |

The fire was last observed on 7/7. The fire remains in monitor status.

Daily Report From: 07/09

**0.0 Acre Change Since 07/08**

|               |                          |                    |                        |                        |
|---------------|--------------------------|--------------------|------------------------|------------------------|
| <b>HLM4</b>   | Lat: <b>66:44:27.0</b>   | Status: <b>U/U</b> | Acres: <b>19,056.4</b> | Option: <b>LIMITED</b> |
| <b>331348</b> | Lon: <b>153:39:00.0</b>  |                    | Start Date: 6/21/13    | Area: <b>TAD</b>       |
|               | Legal: 016N 024E 34 K    |                    | Out Date:              |                        |
| # 348         | Owner: STA               |                    | Admin: L&W             |                        |
|               | Name: <b>Siruk Creek</b> |                    | Cause: Lightning       |                        |

Last observed 7/7. Fire remains in monitor status.

Daily Report From: 07/09

**0.0 Acre Change Since 07/08**

|             |                            |                    |                        |                        |
|-------------|----------------------------|--------------------|------------------------|------------------------|
| <b>HLL4</b> | Lat: <b>64:15:00.0</b>     | Status: <b>U/U</b> | Acres: <b>47,587.4</b> | Option: <b>LIMITED</b> |
|             | Lon: <b>154:18:00.0</b>    |                    | Start Date: 6/21/13    | Area: <b>TAD</b>       |
|             | Legal: 011S 022E 29 K      |                    | Out Date:              |                        |
| # 342       | Owner: FWS                 |                    | Admin: NOR-Nowitna     |                        |
|             | Name: <b>Sulatna River</b> |                    | Cause: Lightning       |                        |

The fire was last observed on 7/6. The fire remains in monitor status.

## Unstaffed - AFS

Daily Report From: 07/09

**0.0 Acre Change Since 07/08**

|               |                             |                    |                        |                        |
|---------------|-----------------------------|--------------------|------------------------|------------------------|
| <b>HLF5</b>   | Lat: <b>66:48:31.8</b>      | Status: <b>U/U</b> | Acres: <b>63,073.0</b> | Option: <b>LIMITED</b> |
| <b>332332</b> | Lon: <b>150:56:46.8</b>     |                    | Start Date: 6/20/13    | Area: <b>TAD</b>       |
| <b>PDHLF5</b> | Legal: 023N 016W 23 F       |                    | Out Date:              |                        |
| # 332         | Owner: BLM                  |                    | Admin: NOD             |                        |
|               | Name: <b>Prospect Creek</b> |                    | Cause: Lightning       |                        |

Last observed 7/7, the fire remains in monitor status.

Daily Report From: 07/09

**0.0 Acre Change Since 07/08**

|               |                           |                    |                       |                        |
|---------------|---------------------------|--------------------|-----------------------|------------------------|
| <b>HLE6</b>   | Lat: <b>67:12:33.0</b>    | Status: <b>U/U</b> | Acres: <b>3,275.0</b> | Option: <b>LIMITED</b> |
| <b>331328</b> | Lon: <b>151:47:03.6</b>   |                    | Start Date: 6/20/13   | Area: <b>TAD</b>       |
| <b>PDHEL6</b> | Legal: 028N 019W 32 F     |                    | Out Date:             |                        |
| # 328         | Owner: STA                |                    | Admin: L&W            |                        |
|               | Name: <b>Timber Creek</b> |                    | Cause: Lightning      |                        |

The fire was last observed on 7/7 and remains in monitor status.

Daily Report From: 07/09

**0.0 Acre Change Since 07/08**

|               |                           |                    |                     |                     |
|---------------|---------------------------|--------------------|---------------------|---------------------|
| <b>HLE7</b>   | Lat: <b>67:22:57.0</b>    | Status: <b>U/C</b> | Acres: <b>701.0</b> | Option: <b>FULL</b> |
| <b>332326</b> | Lon: <b>145:39:14.4</b>   |                    | Start Date: 6/20/13 | Area: <b>UYD</b>    |
|               | Legal: 030N 009E 36 F     |                    | Out Date:           |                     |
| # 326         | Owner: NCA                |                    | Admin: Venetie      |                     |
|               | Name: <b>Marten Creek</b> |                    | Cause: Lightning    |                     |

This fire was last observed on 7/4 and remains in monitor status.

Daily Report From: 07/09

**0.0 Acre Change Since 07/08**

|             |                             |                    |                     |                        |
|-------------|-----------------------------|--------------------|---------------------|------------------------|
| <b>HLE1</b> | Lat: <b>66:23:14.0</b>      | Status: <b>U/U</b> | Acres: <b>0.1</b>   | Option: <b>LIMITED</b> |
|             | Lon: <b>151:00:01.0</b>     |                    | Start Date: 6/20/13 | Area: <b>TAD</b>       |
|             | Legal: 018N 016W 16 F       |                    | Out Date:           |                        |
| # 321       | Owner: BLM                  |                    | Admin: NOD          |                        |
|             | Name: <b>Kanuti River 2</b> |                    | Cause: Lightning    |                        |

Last observed 7/7, this fire remains in monitor status.

Daily Report From: 07/09

**0.0 Acre Change Since 07/08**

|             |                             |                    |                       |                        |
|-------------|-----------------------------|--------------------|-----------------------|------------------------|
| <b>HLD7</b> | Lat: <b>66:20:46.8</b>      | Status: <b>U/U</b> | Acres: <b>1,823.0</b> | Option: <b>LIMITED</b> |
|             | Lon: <b>150:57:04.8</b>     |                    | Start Date: 6/20/13   | Area: <b>TAD</b>       |
|             | Legal: 018N 016W 34 F       |                    | Out Date:             |                        |
| # 319       | Owner: BLM                  |                    | Admin: NOD            |                        |
|             | Name: <b>Kanuti River 1</b> |                    | Cause: Lightning      |                        |

Last observed 7/7, the fire remains in monitor status.

## Unstaffed - AFS

Daily Report From: 07/09

**0.0 Acre Change Since 07/08**

|                |                            |                    |                              |                        |
|----------------|----------------------------|--------------------|------------------------------|------------------------|
| <b>HLE0</b>    | Lat: <b>69:03:00.0</b>     | Status: <b>U/U</b> | Acres: <b>750.0</b>          | Option: <b>Limited</b> |
| <b>GAD-318</b> | Lon: <b>156:09:00.0</b>    |                    | Start Date: 6/20/13          | Area: <b>GAD</b>       |
|                | Legal: 4S 18W 35           |                    | Out Date:                    |                        |
| # 318          | Owner: BLM                 |                    | Admin: NOD-Northern District |                        |
|                | Name: <b>Awuna River 1</b> |                    | Cause: Lightning             |                        |

The fire was not flown today.

Daily Report From: 07/09

**0.0 Acre Change Since 07/08**

|             |                          |                    |                        |                        |
|-------------|--------------------------|--------------------|------------------------|------------------------|
| <b>HLD5</b> | Lat: <b>66:04:58.0</b>   | Status: <b>U/U</b> | Acres: <b>12,061.0</b> | Option: <b>LIMITED</b> |
|             | Lon: <b>150:49:08.0</b>  |                    | Start Date: 6/20/13    | Area: <b>TAD</b>       |
|             | Legal: 015N 015W 31 F    |                    | Out Date:              |                        |
| # 315       | Owner: BLM               |                    | Admin: NOD             |                        |
|             | Name: <b>Ray River 2</b> |                    | Cause: Lightning       |                        |

Last observed 7/7, the fire is in monitor status

Daily Report From: 07/09

**0.0 Acre Change Since 07/08**

|                |                         |                    |                              |                        |
|----------------|-------------------------|--------------------|------------------------------|------------------------|
| <b>HLD3</b>    | Lat: <b>69:02:45.0</b>  | Status: <b>U/U</b> | Acres: <b>300.0</b>          | Option: <b>Limited</b> |
| <b>GAD-311</b> | Lon: <b>161:33:49.0</b> |                    | Start Date: 6/20/13          | Area: <b>GAD</b>       |
|                | Legal: 5S 41W 2         |                    | Out Date:                    |                        |
| # 311          | Owner: BLM              |                    | Admin: NOD-Northern District |                        |
|                | Name: <b>Archimedes</b> |                    | Cause: Lightning             |                        |

The fire was not flown today.

Daily Report From: 07/09

**0.0 Acre Change Since 07/08**

|             |                           |                    |                        |                        |
|-------------|---------------------------|--------------------|------------------------|------------------------|
| <b>HLD1</b> | Lat: <b>65:23:52.0</b>    | Status: <b>U/U</b> | Acres: <b>13,000.0</b> | Option: <b>LIMITED</b> |
|             | Lon: <b>141:32:20.0</b>   |                    | Start Date: 6/20/13    | Area: <b>UYD</b>       |
|             | Legal: 007N 030E 27 F     |                    | Out Date:              |                        |
| # 310       | Owner: NCA                |                    | Admin: Doyon           |                        |
|             | Name: <b>Nation River</b> |                    | Cause: Lightning       |                        |

This fire was last monitored on 7/04. Fire remains in monitor status.

Daily Report From: 07/09

**0.0 Acre Change Since 07/08**

|                |                         |                    |                              |                        |
|----------------|-------------------------|--------------------|------------------------------|------------------------|
| <b>HLD0</b>    | Lat: <b>69:04:00.0</b>  | Status: <b>U/U</b> | Acres: <b>300.0</b>          | Option: <b>Limited</b> |
| <b>GAD-309</b> | Lon: <b>156:22:00.0</b> |                    | Start Date: 6/20/13          | Area: <b>GAD</b>       |
|                | Legal: 4S 19W 25        |                    | Out Date:                    |                        |
| # 309          | Owner: BLM              |                    | Admin: NOD-Northern District |                        |
|                | Name: <b>Colville</b>   |                    | Cause: Human                 |                        |

The fire was not flown today.

## Unstaffed - AFS

Daily Report From: 07/09

**0.0 Acre Change Since 07/08**

|               |                         |                    |                       |                        |
|---------------|-------------------------|--------------------|-----------------------|------------------------|
| <b>HLC9</b>   | Lat: <b>65:50:00.0</b>  | Status: <b>U/U</b> | Acres: <b>3,824.0</b> | Option: <b>LIMITED</b> |
| <b>331308</b> | Lon: <b>150:50:00.0</b> |                    | Start Date: 6/20/13   | Area: <b>TAD</b>       |
|               | Legal: 012N 016W 26 F   |                    | Out Date:             |                        |
| # 308         | Owner: STA              |                    | Admin: L&W            |                        |
|               | Name: <b>Big Salt</b>   |                    | Cause: Lightning      |                        |

Last observed 7/7, the fire remains in monitor status.

Daily Report From: 07/09

**0.0 Acre Change Since 07/08**

|                |                         |                    |                               |                         |
|----------------|-------------------------|--------------------|-------------------------------|-------------------------|
| <b>HLC1</b>    | Lat: <b>63:41:48.0</b>  | Status: <b>U/U</b> | Acres: <b>16,793.5</b>        | Option: <b>MODIFIED</b> |
| <b>GAD-303</b> | Lon: <b>159:35:18.0</b> |                    | Start Date: 6/20/13           | Area: <b>GAD</b>        |
|                | Legal: 21S 5W 2 K       |                    | Out Date:                     |                         |
| # 303          | Owner: BLM              |                    | Admin: AND-Anchorage District |                         |
|                | Name: <b>Bear Creek</b> |                    | Cause: Lightning              |                         |

At 21:14 the fire was flown by zone aircraft 114MN. The perimeter was 0% active and no activity was observed.

Daily Report From: 07/09

**0.0 Acre Change Since 07/08**

|               |                           |                    |                     |                     |
|---------------|---------------------------|--------------------|---------------------|---------------------|
| <b>HLC0</b>   | Lat: <b>67:27:00.0</b>    | Status: <b>U/C</b> | Acres: <b>107.2</b> | Option: <b>FULL</b> |
| <b>332302</b> | Lon: <b>145:32:00.0</b>   |                    | Start Date: 6/20/13 | Area: <b>UYD</b>    |
| <b>PDHLC0</b> | Legal: 030N 010E 04 F     |                    | Out Date:           |                     |
| # 302         | Owner: NCA                |                    | Admin: Venetie      |                     |
|               | Name: <b>Timber Creek</b> |                    | Cause: Lightning    |                     |

Fire was last monitored on 7/4, the fire will remain in monitor status.

Daily Report From: 07/09

**0.0 Acre Change Since 07/08**

|               |                          |                    |                     |                     |
|---------------|--------------------------|--------------------|---------------------|---------------------|
| <b>HLB6</b>   | Lat: <b>67:28:07.0</b>   | Status: <b>U/C</b> | Acres: <b>50.0</b>  | Option: <b>FULL</b> |
| <b>332299</b> | Lon: <b>146:11:54.0</b>  |                    | Start Date: 6/20/13 | Area: <b>UYD</b>    |
| <b>PDHLB6</b> | Legal: 031N 007E 33 F    |                    | Out Date:           |                     |
| # 299         | Owner: NCA               |                    | Admin: Venetie      |                     |
|               | Name: <b>Otter Creek</b> |                    | Cause: Lightning    |                     |

This fire was last monitored on 7/4 and remains in monitor status.

Daily Report From: 07/09

**0.0 Acre Change Since 07/08**

|                |                               |                    |                               |                         |
|----------------|-------------------------------|--------------------|-------------------------------|-------------------------|
| <b>HK9W</b>    | Lat: <b>64:07:16.8</b>        | Status: <b>U/U</b> | Acres: <b>5,439.0</b>         | Option: <b>Modified</b> |
| <b>GAD-292</b> | Lon: <b>160:17:52.8</b>       |                    | Start Date: 6/20/13           | Area: <b>GAD</b>        |
| <b>PDHK9W</b>  | Legal: 13S 11W 12             |                    | Out Date:                     |                         |
| # 292          | Owner: BLM                    |                    | Admin: AND-Anchorage District |                         |
|                | Name: <b>Shaktoolik River</b> |                    | Cause: Lightning              |                         |

At 21:29 the fire was flown by zone aircraft N114MN. No activity was observed and the fire has not changed since it was last flown.



## Unstaffed - AFS

Daily Report From: 07/09

**0.0 Acre Change Since 07/08**

|             |                         |                    |                    |                        |
|-------------|-------------------------|--------------------|--------------------|------------------------|
| <b>HJL6</b> | Lat: <b>63:59:54.6</b>  | Status: <b>U/U</b> | Acres: <b>0.1</b>  | Option: <b>LIMITED</b> |
|             | Lon: <b>146:24:32.0</b> |                    | Start Date: 6/2/13 | Area: <b>MID</b>       |
|             | Legal: 010S 007E 32 F   |                    | Out Date:          |                        |
| # 172       | Owner: MIL              |                    | Admin: ARMY        |                        |
|             | Name: <b>Oklahoma 1</b> |                    | Cause: Human       |                        |

The fire was last observed on 6/18 and remains in monitor status.

Daily Report From: 07/09

**0.0 Acre Change Since 07/08**

|             |                             |                    |                     |                        |
|-------------|-----------------------------|--------------------|---------------------|------------------------|
| <b>HJE0</b> | Lat: <b>64:42:48.6</b>      | Status: <b>U/U</b> | Acres: <b>251.6</b> | Option: <b>LIMITED</b> |
|             | Lon: <b>146:26:20.4</b>     |                    | Start Date: 6/1/13  | Area: <b>MID</b>       |
|             | Legal: 002S 006E 25 F       |                    | Out Date:           |                        |
| # 150       | Owner: MIL                  |                    | Admin: ARMY         |                        |
|             | Name: <b>Stuart Creek 1</b> |                    | Cause: Human        |                        |

The fire was last observed on 6/16. The fire remains in monitor status.

Daily Report From: 07/09

**0.0 Acre Change Since 07/08**

|             |                          |                    |                       |                        |
|-------------|--------------------------|--------------------|-----------------------|------------------------|
| <b>HH8N</b> | Lat: <b>63:53:47.9</b>   | Status: <b>U/U</b> | Acres: <b>1,137.0</b> | Option: <b>LIMITED</b> |
|             | Lon: <b>145:58:20.4</b>  |                    | Start Date: 5/30/13   | Area: <b>MID</b>       |
|             | Legal: 012S 009E 03 F    |                    | Out Date:             |                        |
| # 117       | Owner: MIL               |                    | Admin: ARMY           |                        |
|             | Name: <b>Mississippi</b> |                    | Cause: Human          |                        |

The fire was last observed 7/9. Light smoke mostly on the SW, minimal fire activity with some under burning, no acreage gains.

Daily Report From: 07/09

**0.0 Acre Change Since 07/08**

|             |                                |                    |                     |                         |
|-------------|--------------------------------|--------------------|---------------------|-------------------------|
| <b>HC33</b> | Lat: <b>65:01:37.7</b>         | Status: <b>U/U</b> | Acres: <b>26.8</b>  | Option: <b>MODIFIED</b> |
|             | Lon: <b>141:14:57.3</b>        |                    | Start Date: 3/14/13 | Area: <b>UYD</b>        |
|             | Legal: 002N 032E 04 F          |                    | Out Date:           |                         |
| # 002       | Owner: NCA                     |                    | Admin: Doyon        |                         |
|             | Name: <b>Windfall Mountain</b> |                    | Cause: Lightning    |                         |

The fire was last observed on 6/30. The fire remains in monitor status.

## Unstaffed - DOF

Daily Report From: 07/09

**0.1 Acreage On 07/09**

|               |                               |                    |                           |                         |
|---------------|-------------------------------|--------------------|---------------------------|-------------------------|
| <b>HP1K</b>   | Lat: <b>64:47:18.4</b>        | Status: <b>U/C</b> | Acres: <b>0.1</b>         | Option: <b>CRITICAL</b> |
| <b>311529</b> | Lon: <b>147:59:47.1</b>       |                    | Start Date: <b>7/8/13</b> | Area: <b>FAS</b>        |
| <b>PNHP1K</b> | Legal: <b>1S 2W 32 F</b>      |                    | Out Date:                 |                         |
| # 529         | Owner: <b>PRI</b>             |                    | Admin: <b>PRI-Private</b> |                         |
|               | Name: <b>Rosie Creek Road</b> |                    | Cause: <b>Human</b>       |                         |

GVEA removed a tree from a clients powerline. An hour later the client called back to report a small ground fire under the powerline. GVEA called Forestry to ask that we check it out. One engine responded to find a small fire skunking around in the duff. Fire was suppressed and placed in monitor status.

Daily Report From: 07/09

**0.0 Acre Change Since 07/08**

|               |                                |                    |                            |                     |
|---------------|--------------------------------|--------------------|----------------------------|---------------------|
| <b>313522</b> | Lat: <b>63:46:06.2</b>         | Status: <b>U/C</b> | Acres: <b>1.0</b>          | Option: <b>Full</b> |
|               | Lon: <b>143:56:06.7</b>        |                    | Start Date: <b>7/7/13</b>  | Area: <b>TAS</b>    |
|               | Legal: <b>23N 8E 18 C</b>      |                    | Out Date:                  |                     |
| # 522         | Owner: <b>STA</b>              |                    | Admin: <b>FOR-Forestry</b> |                     |
|               | Name: <b>Billy Creek Ridge</b> |                    | Cause: <b>Lightning</b>    |                     |

Fire received precipitation and was not checked today. Fire remains in monitor status.

Daily Report From: 07/09

**0.0 Acre Change Since 07/08**

|               |                              |                    |                            |                        |
|---------------|------------------------------|--------------------|----------------------------|------------------------|
| <b>313501</b> | Lat: <b>62:47:55.8</b>       | Status: <b>U/U</b> | Acres: <b>0.5</b>          | Option: <b>Limited</b> |
|               | Lon: <b>141:44:39.0</b>      |                    | Start Date: <b>7/2/13</b>  | Area: <b>TAS</b>       |
|               | Legal: <b>12N 20E 19 C</b>   |                    | Out Date:                  |                        |
| # 501         | Owner: <b>STA</b>            |                    | Admin: <b>FOR-Forestry</b> |                        |
|               | Name: <b>Stuver Creek #2</b> |                    | Cause: <b>Lightning</b>    |                        |

Fire received precipitation and was not checked today. Fire remains in monitor status.

Daily Report From: 07/09

**0.0 Acre Change Since 07/08**

|               |                            |                    |                           |                        |
|---------------|----------------------------|--------------------|---------------------------|------------------------|
| <b>HM6Y</b>   | Lat: <b>62:47:37.0</b>     | Status: <b>U/U</b> | Acres: <b>0.5</b>         | Option: <b>Limited</b> |
| <b>313496</b> | Lon: <b>141:47:00.2</b>    |                    | Start Date: <b>7/2/13</b> | Area: <b>TAS</b>       |
|               | Legal: <b>12N 19E 26 C</b> |                    | Out Date:                 |                        |
| # 496         | Owner: <b>FWS</b>          |                    | Admin: <b>TER-Tetlin</b>  |                        |
|               | Name: <b>Stuver Creek</b>  |                    | Cause: <b>Lightning</b>   |                        |

Fire received precipitation and was not checked today. Fire remains in monitor status.

Daily Report From: 07/09

**0.0 Acre Change Since 07/08**

|               |                                |                    |                            |                     |
|---------------|--------------------------------|--------------------|----------------------------|---------------------|
| <b>HM2T</b>   | Lat: <b>63:12:16.8</b>         | Status: <b>U/U</b> | Acres: <b>2.5</b>          | Option: <b>Full</b> |
| <b>313490</b> | Lon: <b>143:17:07.8</b>        |                    | Start Date: <b>7/1/13</b>  | Area: <b>TAS</b>    |
| <b>PNHM2T</b> | Legal: <b>17 11E 34 C</b>      |                    | Out Date:                  |                     |
| # 490         | Owner: <b>STA</b>              |                    | Admin: <b>FOR-Forestry</b> |                     |
|               | Name: <b>Clear Water Creek</b> |                    | Cause: <b>Lightning</b>    |                     |

Fire received precipitation today and was not checked. Fire will remain in monitor status.

## Unstaffed - DOF

Daily Report From: 07/09

**0.0 Acre Change Since 07/08**

|               |                         |                    |                     |                        |
|---------------|-------------------------|--------------------|---------------------|------------------------|
| <b>314481</b> | Lat: <b>62:43:23.2</b>  | Status: <b>U/U</b> | Acres: <b>0.1</b>   | Option: <b>Limited</b> |
|               | Lon: <b>146:03:31.0</b> |                    | Start Date: 6/30/13 | Area: <b>CRS</b>       |
| #481          | Legal: 11N 4W 19 C      |                    | Out Date:           |                        |
|               | Owner: STA              |                    | Admin: FOR-Forestry |                        |
|               | Name: <b>Keg # 2</b>    |                    | Cause: Lightning    |                        |

Fire was not flown and remains in monitor status.

Daily Report From: 07/09

**0.0 Acre Change Since 07/08**

|               |                          |                    |                     |                        |
|---------------|--------------------------|--------------------|---------------------|------------------------|
| <b>314474</b> | Lat: <b>62:58:55.7</b>   | Status: <b>U/U</b> | Acres: <b>2.0</b>   | Option: <b>Limited</b> |
|               | Lon: <b>144:41:15.7</b>  |                    | Start Date: 6/29/13 | Area: <b>CRS</b>       |
| #474          | Legal: 22S 16E 28 F      |                    | Out Date:           |                        |
|               | Owner: STA               |                    | Admin: FOR-Forestry |                        |
|               | Name: <b>Middle Fork</b> |                    | Cause: Lightning    |                        |

Fire was not flown and remains in monitor status.

Daily Report From: 07/09

**0.0 Acre Change Since 07/08**

|               |                               |                    |                       |                        |
|---------------|-------------------------------|--------------------|-----------------------|------------------------|
| <b>313449</b> | Lat: <b>63:45:57.2</b>        | Status: <b>U/U</b> | Acres: <b>7,583.0</b> | Option: <b>Limited</b> |
|               | Lon: <b>141:41:43.6</b>       |                    | Start Date: 6/27/13   | Area: <b>TAS</b>       |
| #449          | Legal: 23 19 10 C             |                    | Out Date:             |                        |
|               | Owner: STA                    |                    | Admin: FOR-Forestry   |                        |
|               | Name: <b>Big Timber Creek</b> |                    | Cause: Lightning      |                        |

Incident is being managed by the Alaska IMT. Fire was not checked today and will remain in monitor status. No values are threatened.

Daily Report From: 07/09

**0.0 Acre Change Since 07/08**

|               |                         |                    |                       |                        |
|---------------|-------------------------|--------------------|-----------------------|------------------------|
| <b>314444</b> | Lat: <b>62:41:52.9</b>  | Status: <b>U/U</b> | Acres: <b>1,735.0</b> | Option: <b>Limited</b> |
|               | Lon: <b>145:11:06.4</b> |                    | Start Date: 6/27/13   | Area: <b>CRS</b>       |
| #444          | Legal: 11N 1E 34 C      |                    | Out Date:             |                        |
|               | Owner: STA              |                    | Admin: FOR-Forestry   |                        |
|               | Name: <b>Excelsior</b>  |                    | Cause: Lightning      |                        |

Fire was not flown and remains in monitor status.

Daily Report From: 07/09

**0.0 Acre Change Since 07/08**

|               |                         |                    |                             |                        |
|---------------|-------------------------|--------------------|-----------------------------|------------------------|
| <b>HL68</b>   | Lat: <b>61:27:18.0</b>  | Status: <b>U/U</b> | Acres: <b>2,900.0</b>       | Option: <b>LIMITED</b> |
| <b>304443</b> | Lon: <b>156:53:21.0</b> |                    | Start Date: 6/26/13         | Area: <b>SWS</b>       |
| <b>PNHL68</b> | Legal: 16N 42W 19 S     |                    | Out Date:                   |                        |
| #443          | Owner: STA              |                    | Admin: L&W-Lands and Waters |                        |
|               | Name: <b>Hoholitna</b>  |                    | Cause: Lightning            |                        |

The fire was not flown today and remains in monitor status.

## Unstaffed - DOF

Daily Report From: 07/09

**0.0 Acre Change Since 07/08**

|               |                            |                    |                       |                        |
|---------------|----------------------------|--------------------|-----------------------|------------------------|
| <b>HL6D</b>   | Lat: <b>60:16:34.2</b>     | Status: <b>U/U</b> | Acres: <b>779.0</b>   | Option: <b>LIMITED</b> |
| <b>304437</b> | Lon: <b>153:54:56.4</b>    |                    | Start Date: 6/27/13   | Area: <b>SWS</b>       |
|               | Legal: 02N 27W 11 S        |                    | Out Date:             |                        |
| #437          | Owner: NPS                 |                    | Admin: LCP-Lake Clark |                        |
|               | Name: <b>Currant Creek</b> |                    | Cause: Lightning      |                        |

The fire was not flown today and remains in monitor status.

Daily Report From: 07/09

**0.0 Acre Change Since 07/08**

|               |                         |                    |                     |                        |
|---------------|-------------------------|--------------------|---------------------|------------------------|
|               | Lat: <b>62:44:16.9</b>  | Status: <b>U/U</b> | Acres: <b>1.0</b>   | Option: <b>Limited</b> |
| <b>314425</b> | Lon: <b>146:07:08.4</b> |                    | Start Date: 6/26/13 | Area: <b>CRS</b>       |
|               | Legal: 11N 5W 14 C      |                    | Out Date:           |                        |
| #425          | Owner: STA              |                    | Admin: FOR-Forestry |                        |
|               | Name: <b>Keg Creek</b>  |                    | Cause: Lightning    |                        |

Fire was not flown and remains in monitor status.

Daily Report From: 07/09

**0.0 Acre Change Since 07/08**

|               |                         |                    |                     |                        |
|---------------|-------------------------|--------------------|---------------------|------------------------|
|               | Lat: <b>62:40:53.1</b>  | Status: <b>U/U</b> | Acres: <b>30.0</b>  | Option: <b>Limited</b> |
| <b>314424</b> | Lon: <b>146:00:36.4</b> |                    | Start Date: 6/26/13 | Area: <b>CRS</b>       |
|               | Legal: 10N 4W 9 C       |                    | Out Date:           |                        |
| #424          | Owner: STA              |                    | Admin: FOR-Forestry |                        |
|               | Name: <b>Fish Lake</b>  |                    | Cause: Lightning    |                        |

Fire was not flown and remains in monitor status.

Daily Report From: 07/09

**0.0 Acre Change Since 07/08**

|               |                              |                    |                     |                        |
|---------------|------------------------------|--------------------|---------------------|------------------------|
| <b>HL5M</b>   | Lat: <b>62:45:35.9</b>       | Status: <b>U/U</b> | Acres: <b>170.0</b> | Option: <b>Limited</b> |
| <b>314418</b> | Lon: <b>146:39:35.7</b>      |                    | Start Date: 6/26/13 | Area: <b>CRS</b>       |
|               | Legal: 11N 8W 2 C            |                    | Out Date:           |                        |
| #418          | Owner: STA                   |                    | Admin: FOR-Forestry |                        |
|               | Name: <b>North Pork Chop</b> |                    | Cause: Lightning    |                        |

Fire was not flown and remains in monitor status.

Daily Report From: 07/09

**0.0 Acre Change Since 07/08**

|               |                              |                    |                     |                     |
|---------------|------------------------------|--------------------|---------------------|---------------------|
| <b>HL5J</b>   | Lat: <b>63:20:11.8</b>       | Status: <b>U/C</b> | Acres: <b>0.1</b>   | Option: <b>Full</b> |
| <b>313416</b> | Lon: <b>142:38:54.2</b>      |                    | Start Date: 6/26/13 | Area: <b>TAS</b>    |
|               | Legal: 18N 14E 13 C          |                    | Out Date:           |                     |
| #416          | Owner: NCA                   |                    | Admin: Tetlin       |                     |
|               | Name: <b>Porcupine Creek</b> |                    | Cause: Lightning    |                     |

Fire received precipitation and was not checked today. Fire remains in monitor status.

## Unstaffed - DOF

Daily Report From: 07/09

**0.0 Acre Change Since 07/08**

|               |                                |                    |                     |                     |
|---------------|--------------------------------|--------------------|---------------------|---------------------|
| <b>HL5F</b>   | Lat: <b>62:39:29.1</b>         | Status: <b>U/C</b> | Acres: <b>32.0</b>  | Option: <b>Full</b> |
| <b>314415</b> | Lon: <b>144:47:37.6</b>        |                    | Start Date: 6/26/13 | Area: <b>CRS</b>    |
| <b>PNHL5F</b> | Legal: 11N 3E 28 C             |                    | Out Date:           |                     |
| #415          | Owner: NCA                     |                    | Admin: AHTNA        |                     |
|               | Name: <b>Chistochina Trail</b> |                    | Cause: Lightning    |                     |

Fire was not flown and remains in monitor status.

Daily Report From: 07/09

**0.0 Acre Change Since 07/08**

|               |                         |                    |                               |                        |
|---------------|-------------------------|--------------------|-------------------------------|------------------------|
| <b>HL30</b>   | Lat: <b>62:50:08.5</b>  | Status: <b>U/U</b> | Acres: <b>4.0</b>             | Option: <b>Limited</b> |
| <b>314395</b> | Lon: <b>147:09:13.0</b> |                    | Start Date: 6/25/13           | Area: <b>CRS</b>       |
|               | Legal: 32N 12E 26 S     |                    | Out Date:                     |                        |
| #395          | Owner: BLM              |                    | Admin: GLD-Glenallen District |                        |
|               | Name: <b>Maclareen</b>  |                    | Cause: Lightning              |                        |

Fire was not flown and remains in monitor status.

Daily Report From: 07/09

**0.0 Acre Change Since 07/08**

|               |                         |                    |                       |                        |
|---------------|-------------------------|--------------------|-----------------------|------------------------|
| <b>313386</b> | Lat: <b>63:24:17.6</b>  | Status: <b>U/U</b> | Acres: <b>7,044.0</b> | Option: <b>Limited</b> |
|               | Lon: <b>141:31:25.5</b> |                    | Start Date: 6/25/13   | Area: <b>TAS</b>       |
|               | Legal: 19 20 23 C       |                    | Out Date:             |                        |
| #386          | Owner: STA              |                    | Admin: FOR-Forestry   |                        |
|               | Name: <b>Ladue Fork</b> |                    | Cause: Lightning      |                        |

Incident is being managed by the Alaska IMT. Fire was not checked today and will remain in monitor status. No values are threatened.

Daily Report From: 07/09

**0.0 Acre Change Since 07/08**

|               |                         |                    |                                   |                        |
|---------------|-------------------------|--------------------|-----------------------------------|------------------------|
| <b>HL1E</b>   | Lat: <b>63:31:41.0</b>  | Status: <b>U/U</b> | Acres: <b>398.0</b>               | Option: <b>LIMITED</b> |
| <b>304379</b> | Lon: <b>154:21:14.1</b> |                    | Start Date: 6/24/13               | Area: <b>SWS</b>       |
|               | Legal: 023S 023E 01 K   |                    | Out Date:                         |                        |
| #379          | Owner: NCA              |                    | Admin: Doyon Regional Corporation |                        |
|               | Name: <b>Von Frank</b>  |                    | Cause: Lightning                  |                        |

The fire was not flown today and remains in monitor status.

Daily Report From: 07/09

**0.0 Acre Change Since 07/08**

|               |                         |                    |                             |                        |
|---------------|-------------------------|--------------------|-----------------------------|------------------------|
| <b>311366</b> | Lat: <b>64:02:26.4</b>  | Status: <b>U/U</b> | Acres: <b>5.0</b>           | Option: <b>Limited</b> |
|               | Lon: <b>148:40:37.8</b> |                    | Start Date: 6/23/13         | Area: <b>FAS</b>       |
|               | Legal: 10S 6W 1 F       |                    | Out Date:                   |                        |
| #366          | Owner: STA              |                    | Admin: L&W-Lands and Waters |                        |
|               | Name: <b>Iron Creek</b> |                    | Cause: Human                |                        |

The fire was not flown today and remains in monitor status.

## Unstaffed - DOF

Daily Report From: 07/09

**0.0 Acre Change Since 07/08**

|               |                          |                    |                        |                        |
|---------------|--------------------------|--------------------|------------------------|------------------------|
| <b>HLS2</b>   | Lat: <b>63:51:09.6</b>   | Status: <b>U/U</b> | Acres: <b>11,384.0</b> | Option: <b>Limited</b> |
| <b>313357</b> | Lon: <b>143:43:36.0</b>  |                    | Start Date: 6/22/13    | Area: <b>TAS</b>       |
| <b>PDHLS2</b> | Legal: 24N 9E 20 C       |                    | Out Date:              |                        |
| # 357         | Owner: STA               |                    | Admin: FOR-Forestry    |                        |
|               | Name: <b>Billy Creek</b> |                    | Cause: Lightning       |                        |

Incident is being managed by the Alaska IMT. Fire was not checked today and will remain in monitor status. No values are threatened.

Daily Report From: 07/09

**0.0 Acre Change Since 07/08**

|               |                         |                    |                             |                        |
|---------------|-------------------------|--------------------|-----------------------------|------------------------|
| <b>HLM2</b>   | Lat: <b>60:48:22.4</b>  | Status: <b>U/U</b> | Acres: <b>730.0</b>         | Option: <b>LIMITED</b> |
| <b>304347</b> | Lon: <b>159:39:05.1</b> |                    | Start Date: 6/21/13         | Area: <b>SWS</b>       |
|               | Legal: 8N 59W 4 S       |                    | Out Date:                   |                        |
| # 347         | Owner: STA              |                    | Admin: L&W-Lands and Waters |                        |
|               | Name: <b>Wilhelmina</b> |                    | Cause: Lightning            |                        |

The fire was not flown today and remains in monitor status.

Daily Report From: 07/09

**0.0 Acre Change Since 07/08**

|               |                         |                    |                            |                         |
|---------------|-------------------------|--------------------|----------------------------|-------------------------|
| <b>HLE4</b>   | Lat: <b>64:18:40.6</b>  | Status: <b>U/C</b> | Acres: <b>80.0</b>         | Option: <b>Critical</b> |
| <b>311323</b> | Lon: <b>149:12:45.1</b> |                    | Start Date: 6/20/13        | Area: <b>FAS</b>        |
| <b>PNHLE4</b> | Legal: 7S 8W 18 F       |                    | Out Date:                  |                         |
| # 323         | Owner: MIL              |                    | Admin: USAF-U.S. Air Force |                         |
|               | Name: <b>Clear AFB</b>  |                    | Cause: Lightning           |                         |

The fire was not checked today and remains in monitor status.

Daily Report From: 07/09

**0.0 Acre Change Since 07/08**

|               |                            |                    |                             |                        |
|---------------|----------------------------|--------------------|-----------------------------|------------------------|
| <b>313300</b> | Lat: <b>63:56:02.7</b>     | Status: <b>U/U</b> | Acres: <b>33.0</b>          | Option: <b>Limited</b> |
|               | Lon: <b>141:55:02.9</b>    |                    | Start Date: 6/20/13         | Area: <b>TAS</b>       |
|               | Legal: 25 19E 23 C         |                    | Out Date:                   |                        |
| # 300         | Owner: STA                 |                    | Admin: L&W-Lands and Waters |                        |
|               | Name: <b>Dennison Fork</b> |                    | Cause: Lightning            |                        |

Incident is being managed by the Alaska IMT. Fire was not checked today and will remain in monitor status. No values are threatened.

Daily Report From: 07/09

**0.0 Acre Change Since 07/08**

|               |                         |                    |                             |                        |
|---------------|-------------------------|--------------------|-----------------------------|------------------------|
| <b>304279</b> | Lat: <b>60:02:40.2</b>  | Status: <b>U/U</b> | Acres: <b>2,447.0</b>       | Option: <b>LIMITED</b> |
|               | Lon: <b>155:34:27.4</b> |                    | Start Date: 6/19/13         | Area: <b>SWS</b>       |
|               | Legal: 01S 37W 36 S     |                    | Out Date:                   |                        |
| # 279         | Owner: STA              |                    | Admin: L&W-Lands and Waters |                        |
|               | Name: <b>Chulitna</b>   |                    | Cause: Lightning            |                        |

The fire was not flown today and remains in monitor status.

## Unstaffed - DOF

Daily Report From: 07/09

**0.0 Acre Change Since 07/08**

|               |                            |                    |                             |                        |
|---------------|----------------------------|--------------------|-----------------------------|------------------------|
| <b>304278</b> | Lat: <b>60:09:51.7</b>     | Status: <b>U/U</b> | Acres: <b>12,853.0</b>      | Option: <b>LIMITED</b> |
|               | Lon: <b>155:30:10.7</b>    |                    | Start Date: 6/19/13         | Area: <b>SWS</b>       |
| #278          | Legal: 1N 36W 22 S         |                    | Out Date:                   |                        |
|               | Owner: STA                 |                    | Admin: L&W-Lands and Waters |                        |
|               | Name: <b>Nikubuma Lake</b> |                    | Cause: Lightning            |                        |

The fire was not flown today and remains in monitor status.

Daily Report From: 07/09

**0.0 Acre Change Since 07/08**

|               |                            |                    |                        |                        |
|---------------|----------------------------|--------------------|------------------------|------------------------|
| <b>HK6Z</b>   | Lat: <b>61:02:32.4</b>     | Status: <b>U/U</b> | Acres: <b>16,745.0</b> | Option: <b>LIMITED</b> |
| <b>304275</b> | Lon: <b>154:11:20.4</b>    |                    | Start Date: 6/18/13    | Area: <b>SWS</b>       |
| <b>PNHK6Z</b> | Legal: 11N 28W 23 S        |                    | Out Date:              |                        |
| #275          | Owner: NPS                 |                    | Admin: LCP-Lake Clark  |                        |
|               | Name: <b>Kristin Creek</b> |                    | Cause: Lightning       |                        |

The fire was not flown today and remains in monitor status.

Daily Report From: 07/09

**0.0 Acre Change Since 07/08**

|               |                          |                    |                             |                     |
|---------------|--------------------------|--------------------|-----------------------------|---------------------|
| <b>HK58</b>   | Lat: <b>63:52:07.2</b>   | Status: <b>U/C</b> | Acres: <b>40.0</b>          | Option: <b>Full</b> |
| <b>311271</b> | Lon: <b>148:44:48.0</b>  |                    | Start Date: 6/18/13         | Area: <b>FAS</b>    |
| <b>PNHK58</b> | Legal: 12S 6W 16 F       |                    | Out Date:                   |                     |
| #271          | Owner: STA               |                    | Admin: L&W-Lands and Waters |                     |
|               | Name: <b>Moody Creek</b> |                    | Cause: Human                |                     |

The fire was not checked today and remains in monitor status.

Daily Report From: 07/09

**0.0 Acre Change Since 07/08**

|               |                         |                    |                     |                         |
|---------------|-------------------------|--------------------|---------------------|-------------------------|
| <b>HK42</b>   | Lat: <b>64:52:27.9</b>  | Status: <b>U/C</b> | Acres: <b>120.0</b> | Option: <b>Critical</b> |
| <b>311258</b> | Lon: <b>147:05:55.5</b> |                    | Start Date: 6/17/13 | Area: <b>FAS</b>        |
| <b>PNHK42</b> | Legal: 1N 3E 27 F       |                    | Out Date:           |                         |
| #258          | Owner: PRI              |                    | Admin: PRI-Private  |                         |
|               | Name: <b>Kanuti</b>     |                    | Cause: Human        |                         |

The fire was not checked today and remains in monitor status

Daily Report From: 07/09

**0.0 Acre Change Since 07/08**

|               |                          |                    |                             |                        |
|---------------|--------------------------|--------------------|-----------------------------|------------------------|
| <b>311256</b> | Lat: <b>64:00:31.2</b>   | Status: <b>U/U</b> | Acres: <b>2.0</b>           | Option: <b>Limited</b> |
|               | Lon: <b>148:45:22.2</b>  |                    | Start Date: 6/17/13         | Area: <b>FAS</b>       |
| #256          | Legal: 10S 06W 33 F      |                    | Out Date:                   |                        |
|               | Owner: STA               |                    | Admin: L&W-Lands and Waters |                        |
|               | Name: <b>Elsie Creek</b> |                    | Cause: Human                |                        |

The fire was not checked today and remains in monitor status.

## Unstaffed - DOF

Daily Report From: 07/09

**0.0 Acre Change Since 07/08**

|               |                              |                    |                             |                        |
|---------------|------------------------------|--------------------|-----------------------------|------------------------|
| <b>311247</b> | Lat: <b>64:01:01.8</b>       | Status: <b>U/U</b> | Acres: <b>200.0</b>         | Option: <b>Limited</b> |
|               | Lon: <b>148:41:46.8</b>      |                    | Start Date: 6/16/13         | Area: <b>FAS</b>       |
|               | Legal: 10S 6W 27 F           |                    | Out Date:                   |                        |
| # 247         | Owner: STA                   |                    | Admin: L&W-Lands and Waters |                        |
|               | Name: <b>Tatlanika Creek</b> |                    | Cause: Human                |                        |

The fire was not checked today and remains in monitor status.

Daily Report From: 07/09

**0.0 Acre Change Since 07/08**

|               |                            |                    |                        |                        |
|---------------|----------------------------|--------------------|------------------------|------------------------|
| <b>HJD1</b>   | Lat: <b>62:30:37.2</b>     | Status: <b>U/U</b> | Acres: <b>45,951.0</b> | Option: <b>Limited</b> |
| <b>313145</b> | Lon: <b>141:24:50.4</b>    |                    | Start Date: 5/31/13    | Area: <b>TAS</b>       |
| <b>PDHJD1</b> | Legal: 8N 22E 6 C          |                    | Out Date:              |                        |
| # 145         | Owner: FWS                 |                    | Admin: TER-Tetlin      |                        |
|               | Name: <b>Chisana River</b> |                    | Cause: Lightning       |                        |

Fire received precipitation today and was not checked. Fire will remain in monitor status.

Daily Report From: 07/09

**0.0 Acre Change Since 07/08**

|               |                         |                    |                               |                        |
|---------------|-------------------------|--------------------|-------------------------------|------------------------|
| <b>HJC8</b>   | Lat: <b>61:27:19.8</b>  | Status: <b>U/U</b> | Acres: <b>201,809.0</b>       | Option: <b>LIMITED</b> |
| <b>304144</b> | Lon: <b>155:41:26.4</b> |                    | Start Date: 5/31/13           | Area: <b>SWS</b>       |
| <b>PNHJC8</b> | Legal: 16N 36W 23 S     |                    | Out Date:                     |                        |
| # 144         | Owner: BLM              |                    | Admin: AND-Anchorage District |                        |
|               | Name: <b>Lime Hills</b> |                    | Cause: Lightning              |                        |

The fire was not flown today and remains in monitor status.

Daily Report From: 07/09

**0.0 Acre Change Since 07/08**

|               |                          |                    |                             |                        |
|---------------|--------------------------|--------------------|-----------------------------|------------------------|
| <b>HK6V</b>   | Lat: <b>62:32:09.6</b>   | Status: <b>U/U</b> | Acres: <b>160,355.0</b>     | Option: <b>LIMITED</b> |
| <b>304140</b> | Lon: <b>156:46:40.8</b>  |                    | Start Date: 5/31/13         | Area: <b>SWS</b>       |
| <b>PNHK6V</b> | Legal: 28N 40W 7 S       |                    | Out Date:                   |                        |
| # 140         | Owner: STA               |                    | Admin: L&W-Lands and Waters |                        |
|               | Name: <b>Moore Creek</b> |                    | Cause: Lightning            |                        |

The fire was not flown today and remains in monitor status.

Daily Report From: 07/09

**0.0 Acre Change Since 07/08**

|               |                           |                    |                                   |                     |
|---------------|---------------------------|--------------------|-----------------------------------|---------------------|
| <b>HJA8</b>   | Lat: <b>63:10:29.0</b>    | Status: <b>U/C</b> | Acres: <b>2,256.0</b>             | Option: <b>Full</b> |
| <b>313137</b> | Lon: <b>141:57:41.0</b>   |                    | Start Date: 5/31/13               | Area: <b>TAS</b>    |
| <b>PNHJA8</b> | Legal: 15 19 14 C         |                    | Out Date:                         |                     |
| # 137         | Owner: NCA                |                    | Admin: Doyon Regional Corporation |                     |
|               | Name: <b>Bitter Creek</b> |                    | Cause: Lightning                  |                     |

Fire received precipitation and was not checked today. Fire remains in monitor status.



Unstaffed - DOF

---

Daily Report From: 07/09

**0.0 Acre Change Since 07/08**

|               |                           |                    |                     |                     |
|---------------|---------------------------|--------------------|---------------------|---------------------|
| <b>HH5F</b>   | Lat: <b>63:55:17.8</b>    | Status: <b>U/C</b> | Acres: <b>239.0</b> | Option: <b>FULL</b> |
| <b>311088</b> | Lon: <b>148:51:41.7</b>   |                    | Start Date: 5/27/13 | Area: <b>FAS</b>    |
|               | Legal: 11S 7W 33 F        |                    | Out Date:           |                     |
| #088          | Owner: PRI                |                    | Admin: PRI-Private  |                     |
|               | Name: <b>Louise Creek</b> |                    | Cause: Human        |                     |

The fire was not flown today and remains in monitor status.

---

Daily Report From: 07/09

**0.0 Acre Change Since 07/08**

|               |  |                    |                             |                         |
|---------------|--|--------------------|-----------------------------|-------------------------|
|               | Lat: <b>61:43:57.2</b>                   | Status: <b>U/C</b> | Acres: <b>0.1</b>           | Option: <b>Critical</b> |
| <b>301011</b> | Lon: <b>149:01:42.4</b>                  |                    | Start Date: 4/27/13         | Area: <b>MSS</b>        |
|               | Legal: 19N 2E 14 S                       |                    | Out Date:                   |                         |
| #011          | Owner: STA                               |                    | Admin: L&W-Lands and Waters |                         |
|               | Name: <b>Buffalo Mine Coal Seam 2013</b> |                    | Cause: Human                |                         |

The fire was not checked today and will remain in monitor status.

Prescribed - AFS

---

**Daily Report From: 06/29****0.0 Acre Change Since 06/28**

|             |                                 |                   |                     |                           |
|-------------|---------------------------------|-------------------|---------------------|---------------------------|
| <b>AB19</b> | Lat: <b>64:41:45.0</b>          | Status: <b>RX</b> | Acres: <b>236.0</b> | Option: <b>PRESCRIBED</b> |
|             | Lon: <b>146:58:51.0</b>         |                   | Start Date: 5/24/13 | Area: <b>MID</b>          |
|             | Legal: 002S 004E 32 F           |                   | Out Date:           |                           |
| #B19        | Owner: MIL                      |                   | Admin: ARMY         |                           |
|             | Name: <b>MID Moose Creek RX</b> |                   | Cause: Prescribed   |                           |

This RX was last observed on 6/25. The fire will remain in monitor status.

---

**NO Daily Reports****No Acreage Reported**

|             |   |         |                     |                           |
|-------------|---|---------|---------------------|---------------------------|
| <b>AA06</b> | Lat: <b>64:40:48.0</b>                        | Status: | Acres:              | Option: <b>PRESCRIBED</b> |
|             | Lon: <b>146:50:30.0</b>                       |         | Start Date: 5/10/13 | Area: <b>MID</b>          |
|             | Legal: 003S 004E 01 F                         |         | Out Date:           |                           |
| #A06        | Owner: MIL                                    |         | Admin: ARMY         |                           |
|             | Name: <b>YTA Grouse Habitat Prescribed Bu</b> |         | Cause: Prescribed   |                           |

## Out - AFS

Daily Report From: 07/09

0.0 Acre Change Since 07/08

|                |                         |                    |                       |                        |
|----------------|-------------------------|--------------------|-----------------------|------------------------|
| <b>HL9P</b>    | Lat: <b>63:25:00.0</b>  | Status: <b>Out</b> | Acres: <b>1,542.1</b> | Option: <b>Limited</b> |
| <b>GAD-464</b> | Lon: <b>157:28:00.0</b> |                    | Start Date: 6/28/13   | Area: <b>GAD</b>       |
| <b>PDHL9P</b>  | Legal: 24S 7E 11 K      |                    | Out Date: 7/9/13      |                        |
| #464           | Owner: FWS              |                    | Admin: INR-Innokoko   |                        |
|                | Name: <b>Innokoko 1</b> |                    | Cause: Lightning      |                        |

At 19:49 the fire was flown by zone aircraft N114MN. No activity was observed and the fire was declared out.

Daily Report From: 07/09

0.0 Acre Change Since 07/08

|                |                           |                    |                       |                        |
|----------------|---------------------------|--------------------|-----------------------|------------------------|
| <b>HL7M</b>    | Lat: <b>63:26:27.5</b>    | Status: <b>Out</b> | Acres: <b>4,265.9</b> | Option: <b>Limited</b> |
| <b>GAD-451</b> | Lon: <b>157:48:17.3</b>   |                    | Start Date: 6/27/13   | Area: <b>GAD</b>       |
| <b>PDHL7M</b>  | Legal: 24S 5E 1 K         |                    | Out Date: 7/9/13      |                        |
| #451           | Owner: FWS                |                    | Admin: INR-Innokoko   |                        |
|                | Name: <b>Hammer Creek</b> |                    | Cause: Lightning      |                        |

At 19:57 the fire was flown by zone aircraft N114MN. No activity was observed and the fire was declared out.

Daily Report From: 07/09

0.0 Acre Change Since 07/08

|                |                              |                    |                     |                        |
|----------------|------------------------------|--------------------|---------------------|------------------------|
| <b>HL50</b>    | Lat: <b>63:36:06.6</b>       | Status: <b>Out</b> | Acres: <b>557.5</b> | Option: <b>Limited</b> |
| <b>GAD-432</b> | Lon: <b>156:29:07.8</b>      |                    | Start Date: 6/26/13 | Area: <b>GAD</b>       |
| <b>PDHL50</b>  | Legal: 22S 12E 12 K          |                    | Out Date: 7/9/13    |                        |
| #432           | Owner: FWS                   |                    | Admin: INR-Innokoko |                        |
|                | Name: <b>Four Mile Creek</b> |                    | Cause: Lightning    |                        |

At 19:35 the fire was flown by zone aircraft N114MN. No activity was observed and the fire was declared out.

**Out - USFS**

---

Daily Report From: 07/09

**0.0 Acre Change Since 07/08**

|               |                           |                    |                    |                         |
|---------------|---------------------------|--------------------|--------------------|-------------------------|
| <b>331527</b> | Lat: <b>55:29:11.0</b>    | Status: <b>Out</b> | Acres: <b>0.3</b>  | Option: <b>CRITICAL</b> |
| <b>PNHPX7</b> | Lon: <b>132:55:46.0</b>   |                    | Start Date: 7/8/13 | Area: <b>TNF</b>        |
| #527          | Legal: 074S 082E 03 C     |                    | Out Date: 7/9/13   |                         |
|               | Owner: PRI                |                    | Admin: PRI-Private |                         |
|               | Name: <b>Klowack Lake</b> |                    | Cause: Human       |                         |

The IC called the fire out on 7/9.

Alaska Interagency Coordination  
Center Situation Report  
Thursday - 07/11/2013

| Wildland Fires                   | New | Out | Active | Npr | YTD Fires | YTD Acres   |
|----------------------------------|-----|-----|--------|-----|-----------|-------------|
| <b>Alaska Fire Service (AFS)</b> | 0   | 4   | 43     | 0   | 106       | 509,285.0   |
| GAD (Galena Zone)                | 0   | 4   | 3      | 0   | 29        | 39,437.7    |
| MID (Military)                   | 0   | 0   | 4      | 0   | 17        | 85,671.0    |
| TAD (Tanana Zone)                | 0   | 0   | 20     | 0   | 29        | 323,658.9   |
| UYD (Upper Yukon Zone)           | 0   | 0   | 16     | 0   | 31        | 60,517.4    |
| <b>State of Alaska (DOF)</b>     | 1   | 2   | 41     | 0   | 335       | 534,326.8   |
| CRS (Copper River)               | 1   | 1   | 8      | 0   | 28        | 1,977.3     |
| DAS (Delta)                      | 0   | 0   | 0      | 0   | 15        | 7.8         |
| FAS (Fairbanks)                  | 0   | 0   | 10     | 0   | 91        | 2,774.7     |
| HNS (Haines)                     | 0   | 0   | 0      | 0   | 4         | 0.5         |
| KKS (Kenai)                      | 0   | 0   | 1      | 0   | 48        | 46.8        |
| MSS (AnchorageMatSu Area)        | 0   | 0   | 1      | 0   | 82        | 175.9       |
| SWS (Southwest)                  | 0   | 0   | 9      | 0   | 35        | 431,145.0   |
| TAS (Tok)                        | 0   | 1   | 12     | 0   | 32        | 98,198.8    |
| <b>Forest Service (USFS)</b>     | 0   | 0   | 0      | 0   | 8         | 2.0         |
| CGF (Chugach)                    | 0   | 0   | 0      | 0   | 4         | 1.4         |
| TNF (Tongass)                    | 0   | 0   | 0      | 0   | 4         | 0.6         |
| <b>Statewide Totals</b>          | 1   | 6   | 84     | 0   | 449       | 1,043,613.8 |

**Active Wildfires:**

| Protection Summary: | CRI | FUL | MOD | LIM | NoEntry | TOTAL |
|---------------------|-----|-----|-----|-----|---------|-------|
| AFS Protection:     | 1   | 4   | 3   | 35  | 0       | 43    |
| DOF Protection:     | 6   | 8   | 0   | 27  | 0       | 41    |
| USFS Protection:    | 0   | 0   | 0   | 0   | 0       | 0     |
| Protection Totals:  | 7   | 12  | 3   | 62  | 0       | 84    |

**Status Summary:**

|                  | Staffed         |                   | Unstaffed       |                   |
|------------------|-----------------|-------------------|-----------------|-------------------|
|                  | Contained (S/C) | Uncontained (S/U) | Contained (U/C) | Uncontained (U/U) |
| AFS Protection:  | 0               | 3                 | 5               | 35                |
| DOF Protection:  | 0               | 3                 | 10              | 28                |
| USFS Protection: | 0               | 0                 | 0               | 0                 |
| Status Totals:   | 0               | 6                 | 15              | 63                |

---

**Fuels Management Fires**

|                             | YTD Fires | YTD Acres | New | Active | Out Yesterday |
|-----------------------------|-----------|-----------|-----|--------|---------------|
| Borough                     | 1         | 0.5       | 0   | 0      | 0             |
| FWS (US Fish & Wildlife)    | 1         | 5.0       | 0   | 0      | 0             |
| Military                    | 11        | 5,149.0   | 0   | 2      | 0             |
| NPS (National Park Service) | 2         | 20.0      | 0   | 0      | 0             |
| Fuels Management Totals:    | 15        | 5,174.5   | 0   | 2      | 0             |

[New - DOF](#)

---

Daily Report From: 07/10

**0.1 Acreage On 07/10**

|               |                             |                    |                     |                         |
|---------------|-----------------------------|--------------------|---------------------|-------------------------|
| <b>314532</b> | Lat: <b>61:31:41.9</b>      | Status: <b>Out</b> | Acres: <b>0.1</b>   | Option: <b>Modified</b> |
|               | Lon: <b>144:24:13.0</b>     |                    | Start Date: 7/10/13 | Area: <b>CRS</b>        |
| #532          | Legal: 4S 6E 18 C           |                    | Out Date: 7/10/13   |                         |
|               | Owner: STA                  |                    | Admin: FOR-Forestry |                         |
|               | Name: <b>Chitina Bridge</b> |                    | Cause: Human        |                         |

Forestry discovered and extinguished an abandoned campfire.

## Staffed - AFS

Daily Report From: 07/10

0.0 Acre Change Since 07/09

**HMD7** Lat: **67:11:13.0** Status: **S/U** Acres: **23,356.0** Option: **LIMITED**  
**332469** Lon: **142:05:35.0** Personnel: **8** Start Date: 6/29/13 Area: **UYD**  
**PDHMD7** Legal: 027N 026E 07 F Out Date:  
 #469 Owner: FWS Admin: ARR-Arctic  
 Name: **North Porcupine** Cause: Lightning

Firefighters accomplished their mission today, mopping-in 20 feet around the last of the big spot. May demob Thursday evening or Friday morning.

Daily Report From: 07/10

0.0 Acre Change Since 07/09

**HLT2** Lat: **64:01:35.4** Status: **S/U** Acres: **63,155.0** Option: **LIMITED**  
**331360** Lon: **151:54:43.8** Personnel: **25** Start Date: 6/22/13 Area: **TAD**  
**PDHLT2** Legal: 010S 022W 20 F Out Date:  
 #360 Owner: BLM Admin: NOD  
 Name: **Beaver Log Lakes** Cause: Lightning

Fire turned over to local unit IC Type 4 organization. Continuing to mop up and backhaul excess supplies.

|                 |           |
|-----------------|-----------|
| Assigned Crews: | Assigned: |
| North Star      | 7/6       |
| Type 2          |           |

Daily Report From: 07/10

0.0 Acre Change Since 07/09

**HK8H** Lat: **64:40:00.0** Status: **S/U** Acres: **84,275.0** Option: **LIMITED**  
**332280** Lon: **146:37:00.0** Personnel: **796** Start Date: 6/19/13 Area: **MID**  
**PDHK8H** Legal: 003S 006E 07 F Out Date:  
 #280 Owner: MIL Admin: ARMY-U.S. Army  
 Name: **Stuart Creek 2** Cause: Human

Progress was made in direct hand and dozer line construction as weather and access difficulties allowed. Construction and preparation of contingency line continued. Continue construction of direct hand and dozer line. Secure and mop up completed containment lines. Continue to implement contingency and suppression repair plans. Continue aerial support as weather allows.

|                       |           |
|-----------------------|-----------|
| Assigned Crews:       | Assigned: |
| DES #1                | T2IA      |
| Central Oregon NWR #3 | T2IA      |
| GMF #1                | T2IA      |
| Gannet Glacier        | Type 2 IA |
| Koyukuk               | Type 2    |
| MDS #1                | T2IA      |
| MHR #1                | T2IA      |
| MOF #1                | T2IA      |
| MOF #2                | T2IA      |
| Mendocino             | IHC       |
| Midnight Suns         | IHC       |
| PAS #1                | T2IA      |
| PAS #2                | T2IA      |
| Redding               | IHC       |
| Rogue River           | IHC       |
| Ruby                  | Type 2    |
| St Marys              | Type 2    |
| Umpqua 6              | T2IA      |
| Upper Kalskag         | Type 2    |
| WIF Mckenzie River    | T2IA      |
| WIF Santiam River     | T2IA      |
| Wolf Creek            | IHC       |
| Zig Zag               | IHC       |



## Staffed - DOF

Daily Report From: 07/10

**0.0 Acre Change Since 07/09**

**HL5N** Lat: **63:17:09.4** Status: **S/U** Acres: **6,760.0** Option: **FULL**  
**313414** Lon: **142:26:42.8** Personnel: **89** Start Date: **6/26/13** Area: **TAS**  
**PNHL5N** Legal: **17N 15E 1 C** Out Date:  
**#414** Owner: **NCA** Admin: **Tetlin**  
Name: **Tetlin Jct Ridge** Cause: **Lightning**

The fire received light precipitation overnight. Crews continued mop-up along completed saw and dozer line. White Mountain T2IA continued securing uncontained area on the NW flank and grid green edges. Excess equipment being backhauled. Additional resources relocated to fire #401. Ground palm IR used to identify hotspots along contained line. Fire remains 30% contained and continues to be managed by the Alaska IMT.  
(Crews on this fire are listed under fire 401.)

Daily Report From: 07/10

**0.0 Acre Change Since 07/09**

**HL37** Lat: **63:25:42.1** Status: **S/U** Acres: **17,155.0** Option: **FULL**  
**313401** Lon: **143:41:58.9** Personnel: **313** Start Date: **6/25/13** Area: **TAS**  
**PNHL37** Legal: **19N 9E 16 C** Out Date:  
**#401** Owner: **STA** Admin: **FOR-Forestry**  
Name: **Moon Lake** Cause: **Lightning**

Fire received rain overnight. Additional crews were relocated from fire #414 to assist with direct line construction SW of H-20 towards the Eagle Trail fire area. Other crews continued to secure edges in areas of unburned fuel along the Tanana River as well as a green island north of Cathedral B & B. Good progress was made on the Mansfield Village Protection Plan. Backhaul of equipment not directly being utilized for structure protection continues. Fire continues to be monitored by boat.

| Assigned Crews: | Type      | Assigned: | Released: |
|-----------------|-----------|-----------|-----------|
| Ambler          | Type 2    | 6/28      | 7/10      |
| Beaver/Stevens  | Type 2    | 7/2       |           |
| Elk Mountain    | IHC       | 6/30      |           |
| Fairbanks # 1   | Type 2    | 6/26      |           |
| Ft Yukon # 1    | Type 2    | 7/2       | 7/10      |
| Kenai           | Type 2    | 7/2       |           |
| Lassen          | IHC       | 6/30      |           |
| Mt. Village     | Type 2    | 6/28      |           |
| Nikolai         | Type 2    | 7/3       | 7/10      |
| Noorvik #1      | Type 2    | 7/7       | 7/10      |
| Nulato # 2      | Type 2    | 6/28      |           |
| Pilot Station   | Type 2    | 7/7       |           |
| Pioneer Peak    | IHC       | 7/4       | 7/10      |
| Scammon Bay     | Type 2    | 7/3       | 7/10      |
| Tanana # 1      | Type 2    | 6/30      |           |
| Tanana Chiefs   | Type 2 IA | 7/5       |           |
| Upper Tanana #1 | Type 2    | 7/3       |           |
| White Mountain  | Type 2 IA | 7/5       |           |
| Yakima OWF      | Type 2 IA | 7/3       |           |
| Yukon           | Type 2 IA | 7/3       |           |

## Staffed - DOF

Daily Report From: 07/10

**0.0 Acre Change Since 07/09**

|               |                            |                       |                       |                         |
|---------------|----------------------------|-----------------------|-----------------------|-------------------------|
| <b>HL3N</b>   | Lat: <b>64:44:09.6</b>     | Status: <b>S/U</b>    | Acres: <b>1,806.0</b> | Option: <b>CRITICAL</b> |
| <b>311388</b> | Lon: <b>148:41:19.2</b>    | <b>Personnel: 150</b> | Start Date: 6/25/13   | Area: <b>FAS</b>        |
| <b>PNHL3N</b> | Legal: 2S 6W 14 F          |                       | Out Date:             |                         |
| # 388         | Owner: NCA                 |                       | Admin: Togothele      |                         |
|               | Name: <b>Skinny's Road</b> |                       | Cause: Human          |                         |

The fire finished back hauling supplies today. The tentative plan for tomorrow is to continue rehab operations.

| Assigned Crews: |        | Assigned: |                |
|-----------------|--------|-----------|----------------|
| Holy Cross      | Type 2 | 7/1       |                |
| Minto # 1       | Type 2 | 6/28      | Released: 7/10 |
| Nulato #1       | Type 2 | 7/1       |                |
| Selawik # 2     | Type 2 | 6/29      |                |
| Selawik #1      | Type 2 | 7/1       |                |
| Stebbins #2     | Type 2 | 7/1       |                |
| Venetie # 2     | Type 2 | 6/29      | Released: 7/10 |

## Unstaffed - AFS

Daily Report From: 07/10

**0.0 Acre Change Since 07/09**

|               |                           |                    |                           |                        |
|---------------|---------------------------|--------------------|---------------------------|------------------------|
| <b>HN86</b>   | Lat: <b>63:28:36.6</b>    | Status: <b>U/U</b> | Acres: <b>60.0</b>        | Option: <b>LIMITED</b> |
|               | Lon: <b>152:06:03.6</b>   |                    | Start Date: <b>7/6/13</b> | Area: <b>TAD</b>       |
| <b>PDHN86</b> | Legal: 017S 024W 02 F     |                    | Out Date:                 |                        |
| # 518         | Owner: NPS                |                    | Admin: DEP-Denali         |                        |
|               | Name: <b>Castle Rocks</b> |                    | Cause: Lightning          |                        |

This fire was discovered on 7/6 and remains in monitor status.

Daily Report From: 07/10

**0.0 Acre Change Since 07/09**

|               |                             |                    |                               |                        |
|---------------|-----------------------------|--------------------|-------------------------------|------------------------|
| <b>HNX5</b>   | Lat: <b>65:49:00.0</b>      | Status: <b>U/U</b> | Acres: <b>2.0</b>             | Option: <b>LIMITED</b> |
|               | Lon: <b>147:47:00.0</b>     |                    | Start Date: <b>7/4/13</b>     | Area: <b>UYD</b>       |
| <b>PDHNX5</b> | Legal: 012N 001E 26 F       |                    | Out Date:                     |                        |
| # 511         | Owner: BLM                  |                    | Admin: NOD-Fairbanks District |                        |
|               | Name: <b>Victoria Creek</b> |                    | Cause: Lightning              |                        |

Last observed 7/5. Fire remains in monitor status.

Daily Report From: 07/10

**0.0 Acre Change Since 07/09**

|               |                          |                    |                               |                        |
|---------------|--------------------------|--------------------|-------------------------------|------------------------|
| <b>HNF9</b>   | Lat: <b>65:22:00.0</b>   | Status: <b>U/U</b> | Acres: <b>5,984.0</b>         | Option: <b>LIMITED</b> |
|               | Lon: <b>144:18:00.0</b>  |                    | Start Date: <b>7/3/13</b>     | Area: <b>UYD</b>       |
| <b>PDHNF9</b> | Legal: 006N 017E 08 F    |                    | Out Date:                     |                        |
| # 506         | Owner: BLM               |                    | Admin: NOD-Fairbanks District |                        |
|               | Name: <b>Birch Creek</b> |                    | Cause: Lightning              |                        |

Fire last observed 7/10 by 9011N. One smoke showing on the southern flank, in black spruce. Fire remains in monitor status.

Daily Report From: 07/10

**0.0 Acre Change Since 07/09**

|               |                          |                    |                           |                         |
|---------------|--------------------------|--------------------|---------------------------|-------------------------|
| <b>HND4</b>   | Lat: <b>66:38:54.0</b>   | Status: <b>U/C</b> | Acres: <b>0.1</b>         | Option: <b>CRITICAL</b> |
|               | Lon: <b>143:43:42.0</b>  |                    | Start Date: <b>7/3/13</b> | Area: <b>UYD</b>        |
| <b>PDHND4</b> | Legal: 021N 018E 13 F    |                    | Out Date:                 |                         |
| # 505         | Owner: NCA               |                    | Admin: Chalkyitsik        |                         |
|               | Name: <b>Chalkyitsik</b> |                    | Cause: Human              |                         |

Last observed 7/4. No smokes at the site. Locals are checking it periodically. Fire remains in monitor status.

Daily Report From: 07/10

**-0.2 Acre Change Since 07/09**

|               |                            |                    |                           |                        |
|---------------|----------------------------|--------------------|---------------------------|------------------------|
| <b>HM68</b>   | Lat: <b>65:56:58.8</b>     | Status: <b>U/U</b> | Acres: <b>623.8</b>       | Option: <b>LIMITED</b> |
|               | Lon: <b>141:20:12.6</b>    |                    | Start Date: <b>7/2/13</b> | Area: <b>UYD</b>       |
| <b>PDHM68</b> | Legal: 013N 030E 14 F      |                    | Out Date:                 |                        |
| # 498         | Owner: BLM                 |                    | Admin: NOD                |                        |
|               | Name: <b>Bull Creek #2</b> |                    | Cause: Lightning          |                        |

Fire last observed 7/4. This fire remains in monitor status.

## Unstaffed - AFS

Daily Report From: 07/10

**0.0 Acre Change Since 07/09**

**HM3U** Lat: **65:58:01.8** Status: **U/U** Acres: **1,084.0** Option: **LIMITED**  
 Lon: **145:40:39.6** Start Date: 7/1/13 Area: **UYD**  
**PDHM3U** Legal: 13N 10E 8 F Out Date:  
 #495 Owner: FWS Admin: YFR-Yukon Flats  
 Name: **Discovery Creek** Cause: Lightning

Last observed on 7/10, with several smokes spotted on the NE corner. Fire was receiving precipitation and will remain in monitor status.

Daily Report From: 07/10

**0.0 Acre Change Since 07/09**

**HM2V** Lat: **63:48:15.7** Status: **U/U** Acres: **1.9** Option: **LIMITED**  
**332489** Lon: **145:08:09.7** Start Date: 7/1/13 Area: **UYD**  
 Legal: 013S 013E 12 F Out Date:  
 #489 Owner: MIL Admin: ARMY-U.S. Army  
 Name: **Gerstle** Cause: Lightning

Fire was last observed 7/9 no smokes were visible.

Daily Report From: 07/10

**0.0 Acre Change Since 07/09**

**HMJ9** Lat: **67:13:10.0** Status: **U/U** Acres: **720.0** Option: **LIMITED**  
 Lon: **145:16:37.0** Start Date: 6/29/13 Area: **UYD**  
 Legal: 028N 011E 26 F Out Date:  
 #475 Owner: FWS Admin: YFR-Yukon Flats  
 Name: **Joint Lake Fire** Cause: Lightning

Last observed 7/5. The fire plots in Limited and will remain in monitor status.

Daily Report From: 07/10

**0.0 Acre Change Since 07/09**

**HMB3** Lat: **63:34:00.0** Status: **U/U** Acres: **4,417.4** Option: **LIMITED**  
 Lon: **151:21:00.0** Start Date: 6/28/13 Area: **TAD**  
 Legal: 015S 020W 36 F Out Date:  
 #466 Owner: NPS Admin: DEP-Denali  
 Name: **McKinley River East** Cause: Lightning

Last observed 7/7. Zone aircraft 9VS reported only one smoke visible on the south end. Fire remains in monitor status.

Daily Report From: 07/10

**0.0 Acre Change Since 07/09**

**HL81** Lat: **67:51:00.0** Status: **U/U** Acres: **33.2** Option: **LIMITED**  
 Lon: **143:32:00.0** Start Date: 6/28/13 Area: **UYD**  
 Legal: 035N 019E 19 F Out Date:  
 #462 Owner: FWS Admin: ARR-Arctic  
 Name: **Shoulder Mountain** Cause: Lightning

Fire last observed 7/4 with 3 smokes showing in black spruce. This fire remains in monitor status.

## Unstaffed - AFS

Daily Report From: 07/10

**0.0 Acre Change Since 07/09**

|               |                         |                    |                     |                        |
|---------------|-------------------------|--------------------|---------------------|------------------------|
| <b>HL8J</b>   | Lat: <b>66:51:14.4</b>  | Status: <b>U/U</b> | Acres: <b>125.0</b> | Option: <b>LIMITED</b> |
| <b>331461</b> | Lon: <b>153:56:11.4</b> |                    | Start Date: 6/28/13 | Area: <b>TAD</b>       |
|               | Legal: 017N 022E 24 K   |                    | Out Date:           |                        |
| #461          | Owner: STA              |                    | Admin: L&W          |                        |
|               | Name: <b>Hogatza</b>    |                    | Cause: Lightning    |                        |

Last observed 7/7. No smokes visible. The fire remains in monitor status.

Daily Report From: 07/10

**0.0 Acre Change Since 07/09**

|               |                         |                    |                               |                        |
|---------------|-------------------------|--------------------|-------------------------------|------------------------|
| <b>HL7T</b>   | Lat: <b>64:18:10.8</b>  | Status: <b>U/U</b> | Acres: <b>4,934.0</b>         | Option: <b>LIMITED</b> |
| <b>331454</b> | Lon: <b>153:02:11.4</b> |                    | Start Date: 6/27/13           | Area: <b>TAD</b>       |
| <b>PDHL7T</b> | Legal: 014S 029E 01 K   |                    | Out Date:                     |                        |
| #454          | Owner: BLM              |                    | Admin: NOD-Fairbanks District |                        |
|               | Name: <b>Titna</b>      |                    | Cause: Lightning              |                        |

This fire last observed on 7/8 by personnel on N309VS reporting no visible smokes. The fire remains in monitor status.

Daily Report From: 07/10

**0.0 Acre Change Since 07/09**

|             |                           |                    |                       |                        |
|-------------|---------------------------|--------------------|-----------------------|------------------------|
| <b>HL5X</b> | Lat: <b>63:49:00.0</b>    | Status: <b>U/U</b> | Acres: <b>1,191.0</b> | Option: <b>LIMITED</b> |
|             | Lon: <b>150:11:00.0</b>   |                    | Start Date: 6/26/13   | Area: <b>TAD</b>       |
|             | Legal: 013S 014W 01 F     |                    | Out Date:             |                        |
| #430        | Owner: NPS                |                    | Admin: DEP-Denali     |                        |
|             | Name: <b>Wigand Creek</b> |                    | Cause: Lightning      |                        |

Fire remains in monitor status. Last observed 7/8. No smokes were visible.

Daily Report From: 07/10

**3,325.0 Acre Change Since 07/09**

|               |                                |                    |                        |                        |
|---------------|--------------------------------|--------------------|------------------------|------------------------|
| <b>HL5V</b>   | Lat: <b>63:41:57.0</b>         | Status: <b>U/U</b> | Acres: <b>18,903.0</b> | Option: <b>LIMITED</b> |
| <b>332429</b> | Lon: <b>150:08:59.0</b>        |                    | Start Date: 6/26/13    | Area: <b>TAD</b>       |
| <b>PDHL5V</b> | Legal: 014S 013W 18 F          |                    | Out Date:              |                        |
| #429          | Owner: NPS                     |                    | Admin: DEP-Denali      |                        |
|               | Name: <b>Toklat River East</b> |                    | Cause: Lightning       |                        |

NPS aircraft H-191 observed this fire on 7/8. The fire remains in monitor status.

Daily Report From: 07/10

**0.0 Acre Change Since 07/09**

|             |                            |                    |                       |                        |
|-------------|----------------------------|--------------------|-----------------------|------------------------|
| <b>HL3W</b> | Lat: <b>63:59:00.0</b>     | Status: <b>U/U</b> | Acres: <b>8,445.3</b> | Option: <b>LIMITED</b> |
|             | Lon: <b>150:37:00.0</b>    |                    | Start Date: 6/25/13   | Area: <b>TAD</b>       |
|             | Legal: 011S 016W 01 F      |                    | Out Date:             |                        |
| #394        | Owner: NPS                 |                    | Admin: DEP-Denali     |                        |
|             | Name: <b>Sandless Lake</b> |                    | Cause: Lightning      |                        |

The fire was last observed on 7/7 and mainly internal smokes were seen. The fire remains in monitor status.

## Unstaffed - AFS

Daily Report From: 07/10

**0.0 Acre Change Since 07/09**

|                |                           |                    |                       |                        |
|----------------|---------------------------|--------------------|-----------------------|------------------------|
| <b>HL3M</b>    | Lat: <b>65:46:16.7</b>    | Status: <b>U/U</b> | Acres: <b>1,020.0</b> | Option: <b>Limited</b> |
| <b>GAD-389</b> | Lon: <b>155:12:39.8</b>   |                    | Start Date: 6/25/13   | Area: <b>GAD</b>       |
| <b>PDHL3M</b>  | Legal: 004N 018E 06 K     |                    | Out Date:             |                        |
| # 389          | Owner: FWS                |                    | Admin: KUR-Koyukuk    |                        |
|                | Name: <b>Nayuka River</b> |                    | Cause: Lightning      |                        |

At 1849 the fire was flown by zone surveillance. There was no change in size and no fire activity observed.

Daily Report From: 07/10

**0.0 Acre Change Since 07/09**

|               |                          |                    |                     |                     |
|---------------|--------------------------|--------------------|---------------------|---------------------|
| <b>HL1C</b>   | Lat: <b>66:11:30.0</b>   | Status: <b>U/C</b> | Acres: <b>3.0</b>   | Option: <b>FULL</b> |
|               | Lon: <b>145:43:55.0</b>  |                    | Start Date: 6/24/13 | Area: <b>UYD</b>    |
| <b>PDHL1C</b> | Legal: 016N 010E 19 F    |                    | Out Date:           |                     |
| # 378         | Owner: NCA               |                    | Admin: BirchCreek   |                     |
|               | Name: <b>Three Lakes</b> |                    | Cause: Lightning    |                     |

No smokes as of 6/30. This fire remains in monitor status.

Daily Report From: 07/10

**0.0 Acre Change Since 07/09**

|               |                         |                    |                        |                        |
|---------------|-------------------------|--------------------|------------------------|------------------------|
| <b>HL1B</b>   | Lat: <b>64:36:57.6</b>  | Status: <b>U/U</b> | Acres: <b>29,748.0</b> | Option: <b>LIMITED</b> |
| <b>332377</b> | Lon: <b>154:10:08.4</b> |                    | Start Date: 6/24/13    | Area: <b>TAD</b>       |
| <b>PDHL1B</b> | Legal: 010S 023E 13 K   |                    | Out Date:              |                        |
| # 377         | Owner: FWS              |                    | Admin: NOR-Nowitna     |                        |
|               | Name: <b>Little Mud</b> |                    | Cause: Lightning       |                        |

The fire was last observed on 7/7 some smoke in hardwoods was seen and the fire remains in monitor status.

Daily Report From: 07/10

**1.0 Acre Change Since 07/09**

|               |                             |                    |                               |                        |
|---------------|-----------------------------|--------------------|-------------------------------|------------------------|
| <b>HL07</b>   | Lat: <b>64:05:52.2</b>      | Status: <b>U/U</b> | Acres: <b>6,034.0</b>         | Option: <b>LIMITED</b> |
|               | Lon: <b>151:35:13.8</b>     |                    | Start Date: 6/24/13           | Area: <b>TAD</b>       |
| <b>PDHL07</b> | Legal: 009S 021W 36 F       |                    | Out Date:                     |                        |
| # 376         | Owner: BLM                  |                    | Admin: NOD-Fairbanks District |                        |
|               | Name: <b>Dead Fish Lake</b> |                    | Cause: Lightning              |                        |

Last observed 7/7. Fire turned over to local unit. The fire will be monitored

Daily Report From: 07/10

**0.0 Acre Change Since 07/09**

|             |                         |                    |                        |                        |
|-------------|-------------------------|--------------------|------------------------|------------------------|
| <b>HLZ3</b> | Lat: <b>67:02:15.0</b>  | Status: <b>U/U</b> | Acres: <b>14,724.0</b> | Option: <b>LIMITED</b> |
|             | Lon: <b>147:19:59.0</b> |                    | Start Date: 6/23/13    | Area: <b>UYD</b>       |
|             | Legal: 026N 002E 33 F   |                    | Out Date:              |                        |
| # 370       | Owner: FWS              |                    | Admin: YFR-Yukon Flats |                        |
|             | Name: <b>Chandalar</b>  |                    | Cause: Lightning       |                        |

Fire last observed 7/5, it remains in monitor status.

## Unstaffed - AFS

Daily Report From: 07/10

0.0 Acre Change Since 07/09

|               |                           |                    |                        |                        |
|---------------|---------------------------|--------------------|------------------------|------------------------|
| <b>HLT1</b>   | Lat: <b>63:54:29.4</b>    | Status: <b>U/U</b> | Acres: <b>31,030.0</b> | Option: <b>LIMITED</b> |
| <b>332359</b> | Lon: <b>151:22:03.6</b>   |                    | Start Date: 6/22/13    | Area: <b>TAD</b>       |
| <b>PDHLT1</b> | Legal: 012S 019W 06 F     |                    | Out Date:              |                        |
| # 359         | Owner: NPS                |                    | Admin: DEP-Denali      |                        |
|               | Name: <b>Moving River</b> |                    | Cause: Lightning       |                        |

Last observed 7/7. The fire was turned over to the local unit today and remains in monitor status.

Daily Report From: 07/10

0.0 Acre Change Since 07/09

|             |                         |                    |                       |                        |
|-------------|-------------------------|--------------------|-----------------------|------------------------|
| <b>HLM6</b> | Lat: <b>63:44:00.0</b>  | Status: <b>U/U</b> | Acres: <b>1,608.0</b> | Option: <b>LIMITED</b> |
|             | Lon: <b>151:09:00.0</b> |                    | Start Date: 6/21/13   | Area: <b>TAD</b>       |
|             | Legal: 014S 019W 01 F   |                    | Out Date:             |                        |
| # 350       | Owner: NPS              |                    | Admin: DEP-Denali     |                        |
|             | Name: <b>Bear Creek</b> |                    | Cause: Lightning      |                        |

The fire was last observed on 7/7. The fire remains in monitor status.

Daily Report From: 07/10

0.0 Acre Change Since 07/09

|               |                          |                    |                        |                        |
|---------------|--------------------------|--------------------|------------------------|------------------------|
| <b>HLM4</b>   | Lat: <b>66:44:27.0</b>   | Status: <b>U/U</b> | Acres: <b>19,056.4</b> | Option: <b>LIMITED</b> |
| <b>331348</b> | Lon: <b>153:39:00.0</b>  |                    | Start Date: 6/21/13    | Area: <b>TAD</b>       |
|               | Legal: 016N 024E 34 K    |                    | Out Date:              |                        |
| # 348         | Owner: STA               |                    | Admin: L&W             |                        |
|               | Name: <b>Siruk Creek</b> |                    | Cause: Lightning       |                        |

Last observed 7/7. Fire remains in monitor status.

Daily Report From: 07/10

0.0 Acre Change Since 07/09

|             |                            |                    |                        |                        |
|-------------|----------------------------|--------------------|------------------------|------------------------|
| <b>HLL4</b> | Lat: <b>64:15:00.0</b>     | Status: <b>U/U</b> | Acres: <b>47,587.4</b> | Option: <b>LIMITED</b> |
|             | Lon: <b>154:18:00.0</b>    |                    | Start Date: 6/21/13    | Area: <b>TAD</b>       |
|             | Legal: 011S 022E 29 K      |                    | Out Date:              |                        |
| # 342       | Owner: FWS                 |                    | Admin: NOR-Nowitna     |                        |
|             | Name: <b>Sulatna River</b> |                    | Cause: Lightning       |                        |

The fire was last observed on 7/6. The fire remains in monitor status.

Daily Report From: 07/10

0.0 Acre Change Since 07/09

|               |                             |                    |                        |                        |
|---------------|-----------------------------|--------------------|------------------------|------------------------|
| <b>HLF5</b>   | Lat: <b>66:48:31.8</b>      | Status: <b>U/U</b> | Acres: <b>63,073.0</b> | Option: <b>LIMITED</b> |
| <b>332332</b> | Lon: <b>150:56:46.8</b>     |                    | Start Date: 6/20/13    | Area: <b>TAD</b>       |
| <b>PDHLF5</b> | Legal: 023N 016W 23 F       |                    | Out Date:              |                        |
| # 332         | Owner: BLM                  |                    | Admin: NOD             |                        |
|               | Name: <b>Prospect Creek</b> |                    | Cause: Lightning       |                        |

Last observed 7/7, the fire remains in monitor status.

## Unstaffed - AFS

Daily Report From: 07/10

0.0 Acre Change Since 07/09

|               |                           |                    |                       |                        |
|---------------|---------------------------|--------------------|-----------------------|------------------------|
| <b>HLE6</b>   | Lat: <b>67:12:33.0</b>    | Status: <b>U/U</b> | Acres: <b>3,275.0</b> | Option: <b>LIMITED</b> |
| <b>331328</b> | Lon: <b>151:47:03.6</b>   |                    | Start Date: 6/20/13   | Area: <b>TAD</b>       |
| <b>PDHEL6</b> | Legal: 028N 019W 32 F     |                    | Out Date:             |                        |
| # 328         | Owner: STA                |                    | Admin: L&W            |                        |
|               | Name: <b>Timber Creek</b> |                    | Cause: Lightning      |                        |

The fire was last observed on 7/7 and remains in monitor status.

Daily Report From: 07/10

0.0 Acre Change Since 07/09

|               |                           |                    |                     |                     |
|---------------|---------------------------|--------------------|---------------------|---------------------|
| <b>HLE7</b>   | Lat: <b>67:22:57.0</b>    | Status: <b>U/C</b> | Acres: <b>701.0</b> | Option: <b>FULL</b> |
| <b>332326</b> | Lon: <b>145:39:14.4</b>   |                    | Start Date: 6/20/13 | Area: <b>UYD</b>    |
|               | Legal: 030N 009E 36 F     |                    | Out Date:           |                     |
| # 326         | Owner: NCA                |                    | Admin: Venetie      |                     |
|               | Name: <b>Marten Creek</b> |                    | Cause: Lightning    |                     |

This fire was last observed on 7/4 and remains in monitor status.

Daily Report From: 07/10

0.0 Acre Change Since 07/09

|             |                             |                    |                     |                        |
|-------------|-----------------------------|--------------------|---------------------|------------------------|
| <b>HLE1</b> | Lat: <b>66:23:14.0</b>      | Status: <b>U/U</b> | Acres: <b>0.1</b>   | Option: <b>LIMITED</b> |
|             | Lon: <b>151:00:01.0</b>     |                    | Start Date: 6/20/13 | Area: <b>TAD</b>       |
|             | Legal: 018N 016W 16 F       |                    | Out Date:           |                        |
| # 321       | Owner: BLM                  |                    | Admin: NOD          |                        |
|             | Name: <b>Kanuti River 2</b> |                    | Cause: Lightning    |                        |

Last observed 7/7, this fire remains in monitor status.

Daily Report From: 07/10

0.0 Acre Change Since 07/09

|             |                             |                    |                       |                        |
|-------------|-----------------------------|--------------------|-----------------------|------------------------|
| <b>HLD7</b> | Lat: <b>66:20:46.8</b>      | Status: <b>U/U</b> | Acres: <b>1,823.0</b> | Option: <b>LIMITED</b> |
|             | Lon: <b>150:57:04.8</b>     |                    | Start Date: 6/20/13   | Area: <b>TAD</b>       |
|             | Legal: 018N 016W 34 F       |                    | Out Date:             |                        |
| # 319       | Owner: BLM                  |                    | Admin: NOD            |                        |
|             | Name: <b>Kanuti River 1</b> |                    | Cause: Lightning      |                        |

Last observed 7/7, the fire remains in monitor status.

Daily Report From: 07/10

0.0 Acre Change Since 07/09

|             |                          |                    |                        |                        |
|-------------|--------------------------|--------------------|------------------------|------------------------|
| <b>HLD5</b> | Lat: <b>66:04:58.0</b>   | Status: <b>U/U</b> | Acres: <b>12,061.0</b> | Option: <b>LIMITED</b> |
|             | Lon: <b>150:49:08.0</b>  |                    | Start Date: 6/20/13    | Area: <b>TAD</b>       |
|             | Legal: 015N 015W 31 F    |                    | Out Date:              |                        |
| # 315       | Owner: BLM               |                    | Admin: NOD             |                        |
|             | Name: <b>Ray River 2</b> |                    | Cause: Lightning       |                        |

Last observed 7/7, the fire is in monitor status.



## Unstaffed - AFS

Daily Report From: 07/10

**0.0 Acre Change Since 07/09**

|             |                           |                    |                        |                        |
|-------------|---------------------------|--------------------|------------------------|------------------------|
| <b>HLD1</b> | Lat: <b>65:23:52.0</b>    | Status: <b>U/U</b> | Acres: <b>13,000.0</b> | Option: <b>LIMITED</b> |
|             | Lon: <b>141:32:20.0</b>   |                    | Start Date: 6/20/13    | Area: <b>UYD</b>       |
|             | Legal: 007N 030E 27 F     |                    | Out Date:              |                        |
| # 310       | Owner: NCA                |                    | Admin: Doyon           |                        |
|             | Name: <b>Nation River</b> |                    | Cause: Lightning       |                        |

This fire was last monitored on 7/04. Fire remains in monitor status.

Daily Report From: 07/10

**0.0 Acre Change Since 07/09**

|               |                         |                    |                       |                        |
|---------------|-------------------------|--------------------|-----------------------|------------------------|
| <b>HLC9</b>   | Lat: <b>65:50:00.0</b>  | Status: <b>U/U</b> | Acres: <b>3,824.0</b> | Option: <b>LIMITED</b> |
| <b>331308</b> | Lon: <b>150:50:00.0</b> |                    | Start Date: 6/20/13   | Area: <b>TAD</b>       |
|               | Legal: 012N 016W 26 F   |                    | Out Date:             |                        |
| # 308         | Owner: STA              |                    | Admin: L&W            |                        |
|               | Name: <b>Big Salt</b>   |                    | Cause: Lightning      |                        |

Last observed 7/7, the fire remains in monitor status.

Daily Report From: 07/10

**0.0 Acre Change Since 07/09**

|                |                         |                    |                               |                         |
|----------------|-------------------------|--------------------|-------------------------------|-------------------------|
| <b>HLC1</b>    | Lat: <b>63:41:48.0</b>  | Status: <b>U/U</b> | Acres: <b>16,793.5</b>        | Option: <b>Modified</b> |
| <b>GAD-303</b> | Lon: <b>159:35:18.0</b> |                    | Start Date: 6/20/13           | Area: <b>GAD</b>        |
|                | Legal: 21S 5W 2 K       |                    | Out Date:                     |                         |
| # 303          | Owner: BLM              |                    | Admin: AND-Anchorage District |                         |
|                | Name: <b>Bear Creek</b> |                    | Cause: Lightning              |                         |

The fire was not flown.

Daily Report From: 07/10

**0.0 Acre Change Since 07/09**

|               |                           |                    |                     |                     |
|---------------|---------------------------|--------------------|---------------------|---------------------|
| <b>HLC0</b>   | Lat: <b>67:27:00.0</b>    | Status: <b>U/C</b> | Acres: <b>107.2</b> | Option: <b>FULL</b> |
| <b>332302</b> | Lon: <b>145:32:00.0</b>   |                    | Start Date: 6/20/13 | Area: <b>UYD</b>    |
| <b>PDHLC0</b> | Legal: 030N 010E 04 F     |                    | Out Date:           |                     |
| # 302         | Owner: NCA                |                    | Admin: Venetie      |                     |
|               | Name: <b>Timber Creek</b> |                    | Cause: Lightning    |                     |

Fire was last monitored on 7/4, the fire will remain in monitor status.

Daily Report From: 07/10

**0.0 Acre Change Since 07/09**

|               |                          |                    |                     |                     |
|---------------|--------------------------|--------------------|---------------------|---------------------|
| <b>HLB6</b>   | Lat: <b>67:28:07.0</b>   | Status: <b>U/C</b> | Acres: <b>50.0</b>  | Option: <b>FULL</b> |
| <b>332299</b> | Lon: <b>146:11:54.0</b>  |                    | Start Date: 6/20/13 | Area: <b>UYD</b>    |
| <b>PDHLB6</b> | Legal: 031N 007E 33 F    |                    | Out Date:           |                     |
| # 299         | Owner: NCA               |                    | Admin: Venetie      |                     |
|               | Name: <b>Otter Creek</b> |                    | Cause: Lightning    |                     |

This fire was last monitored on 7/4 and remains in monitor status.

## Unstaffed - AFS

Daily Report From: 07/10

**0.0 Acre Change Since 07/09**

|                |                               |                    |                               |                         |
|----------------|-------------------------------|--------------------|-------------------------------|-------------------------|
| <b>HK9W</b>    | Lat: <b>64:07:16.8</b>        | Status: <b>U/U</b> | Acres: <b>5,439.0</b>         | Option: <b>Modified</b> |
| <b>GAD-292</b> | Lon: <b>160:17:52.8</b>       |                    | Start Date: 6/20/13           | Area: <b>GAD</b>        |
| <b>PDHK9W</b>  | Legal: 13S 11W 12             |                    | Out Date:                     |                         |
| # 292          | Owner: BLM                    |                    | Admin: AND-Anchorage District |                         |
|                | Name: <b>Shaktoolik River</b> |                    | Cause: Lightning              |                         |

The fire was not flown.

Daily Report From: 07/10

**0.0 Acre Change Since 07/09**

|             |                         |                    |                    |                        |
|-------------|-------------------------|--------------------|--------------------|------------------------|
| <b>HJL6</b> | Lat: <b>63:59:54.6</b>  | Status: <b>U/U</b> | Acres: <b>0.1</b>  | Option: <b>LIMITED</b> |
|             | Lon: <b>146:24:32.0</b> |                    | Start Date: 6/2/13 | Area: <b>MID</b>       |
|             | Legal: 010S 007E 32 F   |                    | Out Date:          |                        |
| # 172       | Owner: MIL              |                    | Admin: ARMY        |                        |
|             | Name: <b>Oklahoma 1</b> |                    | Cause: Human       |                        |

The fire was last observed on 6/18 and remains in monitor status.

Daily Report From: 07/10

**0.0 Acre Change Since 07/09**

|             |                             |                    |                     |                        |
|-------------|-----------------------------|--------------------|---------------------|------------------------|
| <b>HJE0</b> | Lat: <b>64:42:48.6</b>      | Status: <b>U/U</b> | Acres: <b>251.6</b> | Option: <b>LIMITED</b> |
|             | Lon: <b>146:26:20.4</b>     |                    | Start Date: 6/1/13  | Area: <b>MID</b>       |
|             | Legal: 002S 006E 25 F       |                    | Out Date:           |                        |
| # 150       | Owner: MIL                  |                    | Admin: ARMY         |                        |
|             | Name: <b>Stuart Creek 1</b> |                    | Cause: Human        |                        |

The fire was last observed on 6/16. The fire remains in monitor status.

Daily Report From: 07/10

**0.0 Acre Change Since 07/09**

|             |                          |                    |                       |                        |
|-------------|--------------------------|--------------------|-----------------------|------------------------|
| <b>HH8N</b> | Lat: <b>63:53:47.9</b>   | Status: <b>U/U</b> | Acres: <b>1,137.0</b> | Option: <b>LIMITED</b> |
|             | Lon: <b>145:58:20.4</b>  |                    | Start Date: 5/30/13   | Area: <b>MID</b>       |
|             | Legal: 012S 009E 03 F    |                    | Out Date:             |                        |
| # 117       | Owner: MIL               |                    | Admin: ARMY           |                        |
|             | Name: <b>Mississippi</b> |                    | Cause: Human          |                        |

The fire was last observed 7/9. Light smoke mostly on the SW, minimal fire activity with some under burning, no acreage gains.

The fire is in monitor status.

Daily Report From: 07/10

**0.0 Acre Change Since 07/09**

|             |                                |                    |                     |                         |
|-------------|--------------------------------|--------------------|---------------------|-------------------------|
| <b>HC33</b> | Lat: <b>65:01:37.7</b>         | Status: <b>U/U</b> | Acres: <b>26.8</b>  | Option: <b>MODIFIED</b> |
|             | Lon: <b>141:14:57.3</b>        |                    | Start Date: 3/14/13 | Area: <b>UYD</b>        |
|             | Legal: 002N 032E 04 F          |                    | Out Date:           |                         |
| # 002       | Owner: NCA                     |                    | Admin: Doyon        |                         |
|             | Name: <b>Windfall Mountain</b> |                    | Cause: Lightning    |                         |

The fire was last observed on 6/30. The fire remains in monitor status.

## Unstaffed - DOF

Daily Report From: 07/10

0.0 Acre Change Since 07/09

|               |                            |                    |                           |                         |
|---------------|----------------------------|--------------------|---------------------------|-------------------------|
| <b>303531</b> | Lat: <b>60:31:18.7</b>     | Status: <b>U/C</b> | Acres: <b>0.4</b>         | Option: <b>Critical</b> |
|               | Lon: <b>150:35:33.9</b>    |                    | Start Date: <b>7/9/13</b> | Area: <b>KKS</b>        |
|               | Legal: <b>05N 08W 13 S</b> |                    | Out Date:                 |                         |
| # 531         | Owner: <b>PRI</b>          |                    | Admin: <b>PRI-Private</b> |                         |
|               | Name: <b>Zennith</b>       |                    | Cause: <b>Human</b>       |                         |

The fire was gridded and one smoke was found. Smoke was dealt with and fire will remain in monitor status.

Daily Report From: 07/10

0.0 Acre Change Since 07/09

|               |                               |                    |                           |                         |
|---------------|-------------------------------|--------------------|---------------------------|-------------------------|
| <b>HP1K</b>   | Lat: <b>64:47:18.4</b>        | Status: <b>U/C</b> | Acres: <b>0.1</b>         | Option: <b>Critical</b> |
| <b>311529</b> | Lon: <b>147:59:47.2</b>       |                    | Start Date: <b>7/8/13</b> | Area: <b>FAS</b>        |
| <b>PNHP1K</b> | Legal: <b>1S 2W 32 F</b>      |                    | Out Date:                 |                         |
| # 529         | Owner: <b>PRI</b>             |                    | Admin: <b>PRI-Private</b> |                         |
|               | Name: <b>Rosie Creek Road</b> |                    | Cause: <b>Human</b>       |                         |

The fire was not checked today and remains in monitor status.

Daily Report From: 07/10

0.0 Acre Change Since 07/09

|               |                                |                    |                            |                     |
|---------------|--------------------------------|--------------------|----------------------------|---------------------|
| <b>313522</b> | Lat: <b>63:46:06.2</b>         | Status: <b>U/C</b> | Acres: <b>1.0</b>          | Option: <b>Full</b> |
|               | Lon: <b>143:56:06.7</b>        |                    | Start Date: <b>7/7/13</b>  | Area: <b>TAS</b>    |
|               | Legal: <b>23N 8E 18 C</b>      |                    | Out Date:                  |                     |
| # 522         | Owner: <b>STA</b>              |                    | Admin: <b>FOR-Forestry</b> |                     |
|               | Name: <b>Billy Creek Ridge</b> |                    | Cause: <b>Lightning</b>    |                     |

Fire was not checked today and will remain in monitor status.

Daily Report From: 07/10

0.0 Acre Change Since 07/09

|               |                              |                    |                            |                        |
|---------------|------------------------------|--------------------|----------------------------|------------------------|
| <b>313501</b> | Lat: <b>62:47:55.8</b>       | Status: <b>U/U</b> | Acres: <b>0.5</b>          | Option: <b>Limited</b> |
|               | Lon: <b>141:44:39.0</b>      |                    | Start Date: <b>7/2/13</b>  | Area: <b>TAS</b>       |
|               | Legal: <b>12N 20E 19 C</b>   |                    | Out Date:                  |                        |
| # 501         | Owner: <b>STA</b>            |                    | Admin: <b>FOR-Forestry</b> |                        |
|               | Name: <b>Stuver Creek #2</b> |                    | Cause: <b>Lightning</b>    |                        |

Fire was checked today, no visible smoke was seen. Fire remains in monitor status.

Daily Report From: 07/10

0.0 Acre Change Since 07/09

|               |                            |                    |                           |                        |
|---------------|----------------------------|--------------------|---------------------------|------------------------|
| <b>HM6Y</b>   | Lat: <b>62:47:37.0</b>     | Status: <b>U/U</b> | Acres: <b>0.5</b>         | Option: <b>Limited</b> |
| <b>313496</b> | Lon: <b>141:47:00.2</b>    |                    | Start Date: <b>7/2/13</b> | Area: <b>TAS</b>       |
|               | Legal: <b>12N 19E 26 C</b> |                    | Out Date:                 |                        |
| # 496         | Owner: <b>FWS</b>          |                    | Admin: <b>TER-Tetlin</b>  |                        |
|               | Name: <b>Stuver Creek</b>  |                    | Cause: <b>Lightning</b>   |                        |

Fire was checked today. Smoke was seen in the interior, fire remains in monitor status.

## Unstaffed - DOF

Daily Report From: 07/10

**0.0 Acre Change Since 07/09**

|               |                                |                    |                     |                     |
|---------------|--------------------------------|--------------------|---------------------|---------------------|
| <b>HM2T</b>   | Lat: <b>63:12:16.8</b>         | Status: <b>U/U</b> | Acres: <b>2.5</b>   | Option: <b>Full</b> |
| <b>313490</b> | Lon: <b>143:17:07.8</b>        |                    | Start Date: 7/1/13  | Area: <b>TAS</b>    |
| <b>PNHM2T</b> | Legal: 17 11E 34 C             |                    | Out Date:           |                     |
| #490          | Owner: STA                     |                    | Admin: FOR-Forestry |                     |
|               | Name: <b>Clear Water Creek</b> |                    | Cause: Lightning    |                     |

Fire was checked today, no visible smoke was seen. Fire remains in monitor status.

Daily Report From: 07/10

**0.0 Acre Change Since 07/09**

|               |                         |                    |                     |                        |
|---------------|-------------------------|--------------------|---------------------|------------------------|
|               | Lat: <b>62:43:23.2</b>  | Status: <b>U/U</b> | Acres: <b>0.1</b>   | Option: <b>Limited</b> |
| <b>314481</b> | Lon: <b>146:03:31.0</b> |                    | Start Date: 6/30/13 | Area: <b>CRS</b>       |
|               | Legal: 11N 4W 19 C      |                    | Out Date:           |                        |
| #481          | Owner: STA              |                    | Admin: FOR-Forestry |                        |
|               | Name: <b>Keg # 2</b>    |                    | Cause: Lightning    |                        |

Fire was not flown and will remain in monitor status.

Daily Report From: 07/10

**0.0 Acre Change Since 07/09**

|               |                          |                    |                     |                        |
|---------------|--------------------------|--------------------|---------------------|------------------------|
|               | Lat: <b>62:58:55.7</b>   | Status: <b>U/U</b> | Acres: <b>2.0</b>   | Option: <b>Limited</b> |
| <b>314474</b> | Lon: <b>144:41:15.7</b>  |                    | Start Date: 6/29/13 | Area: <b>CRS</b>       |
|               | Legal: 22S 16E 28 F      |                    | Out Date:           |                        |
| #474          | Owner: STA               |                    | Admin: FOR-Forestry |                        |
|               | Name: <b>Middle Fork</b> |                    | Cause: Lightning    |                        |

Fire was not flown and will remain in monitor status.

Daily Report From: 07/10

**0.0 Acre Change Since 07/09**

|               |                               |                    |                       |                        |
|---------------|-------------------------------|--------------------|-----------------------|------------------------|
|               | Lat: <b>63:45:57.2</b>        | Status: <b>U/U</b> | Acres: <b>7,583.0</b> | Option: <b>Limited</b> |
| <b>313449</b> | Lon: <b>141:41:43.6</b>       |                    | Start Date: 6/27/13   | Area: <b>TAS</b>       |
|               | Legal: 23 19 10 C             |                    | Out Date:             |                        |
| #449          | Owner: STA                    |                    | Admin: FOR-Forestry   |                        |
|               | Name: <b>Big Timber Creek</b> |                    | Cause: Lightning      |                        |

Incident is being managed by the Alaska IMT. Fire was not checked today and will remain in monitor status. No values are threatened.

Daily Report From: 07/10

**0.0 Acre Change Since 07/09**

|               |                         |                    |                       |                        |
|---------------|-------------------------|--------------------|-----------------------|------------------------|
|               | Lat: <b>62:41:52.9</b>  | Status: <b>U/U</b> | Acres: <b>1,735.0</b> | Option: <b>Limited</b> |
| <b>314444</b> | Lon: <b>145:11:06.4</b> |                    | Start Date: 6/27/13   | Area: <b>CRS</b>       |
|               | Legal: 11N 1E 34 C      |                    | Out Date:             |                        |
| #444          | Owner: STA              |                    | Admin: FOR-Forestry   |                        |
|               | Name: <b>Excelsior</b>  |                    | Cause: Lightning      |                        |

Fire was not flown and will remain in monitor status.

## Unstaffed - DOF

Daily Report From: 07/10

**0.0 Acre Change Since 07/09**

|               |                         |                    |                             |                        |
|---------------|-------------------------|--------------------|-----------------------------|------------------------|
| <b>HL68</b>   | Lat: <b>61:27:18.0</b>  | Status: <b>U/U</b> | Acres: <b>2,900.0</b>       | Option: <b>Limited</b> |
| <b>304443</b> | Lon: <b>156:53:21.0</b> |                    | Start Date: 6/26/13         | Area: <b>SWS</b>       |
| <b>PNHL68</b> | Legal: 16N 42W 19 S     |                    | Out Date:                   |                        |
| #443          | Owner: STA              |                    | Admin: L&W-Lands and Waters |                        |
|               | Name: <b>Hoholitna</b>  |                    | Cause: Lightning            |                        |

The fire was flown by N904AK. No visible smokes were observed, the fire remains in monitor status.

Daily Report From: 07/10

**0.0 Acre Change Since 07/09**

|               |                            |                    |                       |                        |
|---------------|----------------------------|--------------------|-----------------------|------------------------|
| <b>HL6D</b>   | Lat: <b>60:16:34.2</b>     | Status: <b>U/U</b> | Acres: <b>779.0</b>   | Option: <b>Limited</b> |
| <b>304437</b> | Lon: <b>153:54:56.4</b>    |                    | Start Date: 6/27/13   | Area: <b>SWS</b>       |
|               | Legal: 02N 27W 11 S        |                    | Out Date:             |                        |
| #437          | Owner: NPS                 |                    | Admin: LCP-Lake Clark |                        |
|               | Name: <b>Currant Creek</b> |                    | Cause: Lightning      |                        |

The fire was not flown today, and remains in monitor status.

Daily Report From: 07/10

**0.0 Acre Change Since 07/09**

|               |                         |                    |                     |                        |
|---------------|-------------------------|--------------------|---------------------|------------------------|
| <b>314425</b> | Lat: <b>62:44:16.9</b>  | Status: <b>U/U</b> | Acres: <b>1.0</b>   | Option: <b>Limited</b> |
|               | Lon: <b>146:07:08.4</b> |                    | Start Date: 6/26/13 | Area: <b>CRS</b>       |
|               | Legal: 11N 5W 14 C      |                    | Out Date:           |                        |
| #425          | Owner: STA              |                    | Admin: FOR-Forestry |                        |
|               | Name: <b>Keg Creek</b>  |                    | Cause: Lightning    |                        |

Fire was not flown and will remain in monitor status.

Daily Report From: 07/10

**0.0 Acre Change Since 07/09**

|               |                         |                    |                     |                        |
|---------------|-------------------------|--------------------|---------------------|------------------------|
| <b>314424</b> | Lat: <b>62:40:53.1</b>  | Status: <b>U/U</b> | Acres: <b>30.0</b>  | Option: <b>Limited</b> |
|               | Lon: <b>146:00:36.4</b> |                    | Start Date: 6/26/13 | Area: <b>CRS</b>       |
|               | Legal: 10N 4W 9 C       |                    | Out Date:           |                        |
| #424          | Owner: STA              |                    | Admin: FOR-Forestry |                        |
|               | Name: <b>Fish Lake</b>  |                    | Cause: Lightning    |                        |

Fire was not flown and will remain in monitor status.

Daily Report From: 07/10

**0.0 Acre Change Since 07/09**

|               |                              |                    |                     |                        |
|---------------|------------------------------|--------------------|---------------------|------------------------|
| <b>HL5M</b>   | Lat: <b>62:45:35.9</b>       | Status: <b>U/U</b> | Acres: <b>170.0</b> | Option: <b>Limited</b> |
| <b>314418</b> | Lon: <b>146:39:35.7</b>      |                    | Start Date: 6/26/13 | Area: <b>CRS</b>       |
|               | Legal: 11N 8W 2 C            |                    | Out Date:           |                        |
| #418          | Owner: STA                   |                    | Admin: FOR-Forestry |                        |
|               | Name: <b>North Pork Chop</b> |                    | Cause: Lightning    |                        |

Fire was not flown and will remain in monitor status.

## Unstaffed - DOF

Daily Report From: 07/10

0.0 Acre Change Since 07/09

|               |                              |                    |                     |                     |
|---------------|------------------------------|--------------------|---------------------|---------------------|
| <b>HL5J</b>   | Lat: <b>63:20:11.8</b>       | Status: <b>U/C</b> | Acres: <b>0.1</b>   | Option: <b>Full</b> |
| <b>313416</b> | Lon: <b>142:38:54.2</b>      |                    | Start Date: 6/26/13 | Area: <b>TAS</b>    |
|               | Legal: 18N 14E 13 C          |                    | Out Date:           |                     |
| #416          | Owner: NCA                   |                    | Admin: Tetlin       |                     |
|               | Name: <b>Porcupine Creek</b> |                    | Cause: Lightning    |                     |

Fire was not checked today. Fire will remain in monitor status.

Daily Report From: 07/10

0.0 Acre Change Since 07/09

|               |                                |                    |                     |                     |
|---------------|--------------------------------|--------------------|---------------------|---------------------|
| <b>HL5F</b>   | Lat: <b>62:39:29.1</b>         | Status: <b>U/C</b> | Acres: <b>32.0</b>  | Option: <b>Full</b> |
| <b>314415</b> | Lon: <b>144:47:37.6</b>        |                    | Start Date: 6/26/13 | Area: <b>CRS</b>    |
| <b>PNHL5F</b> | Legal: 11N 3E 28 C             |                    | Out Date:           |                     |
| #415          | Owner: NCA                     |                    | Admin: AHTNA        |                     |
|               | Name: <b>Chistochina Trail</b> |                    | Cause: Lightning    |                     |

Fire was not flown and will remain in monitor status.

Daily Report From: 07/10

0.0 Acre Change Since 07/09

|               |                         |                    |                               |                        |
|---------------|-------------------------|--------------------|-------------------------------|------------------------|
| <b>HL30</b>   | Lat: <b>62:50:08.5</b>  | Status: <b>U/U</b> | Acres: <b>4.0</b>             | Option: <b>Limited</b> |
| <b>314395</b> | Lon: <b>147:09:13.0</b> |                    | Start Date: 6/25/13           | Area: <b>CRS</b>       |
|               | Legal: 32N 12E 26 S     |                    | Out Date:                     |                        |
| #395          | Owner: BLM              |                    | Admin: GLD-Glenallen District |                        |
|               | Name: <b>Maclareen</b>  |                    | Cause: Lightning              |                        |

Fire was not flown and will remain in monitor status.

Daily Report From: 07/10

0.0 Acre Change Since 07/09

|               |                         |                    |                       |                        |
|---------------|-------------------------|--------------------|-----------------------|------------------------|
| <b>313386</b> | Lat: <b>63:24:17.6</b>  | Status: <b>U/U</b> | Acres: <b>7,044.0</b> | Option: <b>Limited</b> |
|               | Lon: <b>141:31:25.5</b> |                    | Start Date: 6/25/13   | Area: <b>TAS</b>       |
|               | Legal: 19 20 23 C       |                    | Out Date:             |                        |
| #386          | Owner: STA              |                    | Admin: FOR-Forestry   |                        |
|               | Name: <b>Ladue Fork</b> |                    | Cause: Lightning      |                        |

Incident is being managed by the Alaska IMT. Fire was not checked today and will remain in monitor status. No values are threatened.

Daily Report From: 07/10

0.0 Acre Change Since 07/09

|               |                         |                    |                                   |                        |
|---------------|-------------------------|--------------------|-----------------------------------|------------------------|
| <b>HL1E</b>   | Lat: <b>63:31:41.0</b>  | Status: <b>U/U</b> | Acres: <b>398.0</b>               | Option: <b>Limited</b> |
| <b>304379</b> | Lon: <b>154:21:14.1</b> |                    | Start Date: 6/24/13               | Area: <b>SWS</b>       |
|               | Legal: 023S 023E 01 K   |                    | Out Date:                         |                        |
| #379          | Owner: NCA              |                    | Admin: Doyon Regional Corporation |                        |
|               | Name: <b>Von Frank</b>  |                    | Cause: Lightning                  |                        |

The fire was not flown today, and remains in monitor status.

## Unstaffed - DOF

Daily Report From: 07/10

**0.0 Acre Change Since 07/09**

|               |                         |                    |                             |                        |
|---------------|-------------------------|--------------------|-----------------------------|------------------------|
| <b>311366</b> | Lat: <b>64:02:26.4</b>  | Status: <b>U/U</b> | Acres: <b>5.0</b>           | Option: <b>Limited</b> |
|               | Lon: <b>148:40:37.8</b> |                    | Start Date: 6/23/13         | Area: <b>FAS</b>       |
| # 366         | Legal: 10S 6W 1 F       |                    | Out Date:                   |                        |
|               | Owner: STA              |                    | Admin: L&W-Lands and Waters |                        |
|               | Name: <b>Iron Creek</b> |                    | Cause: Human                |                        |

The fire was not checked today and remains in monitor status.

Daily Report From: 07/10

**0.0 Acre Change Since 07/09**

|               |                          |                    |                        |                        |
|---------------|--------------------------|--------------------|------------------------|------------------------|
| <b>HLS2</b>   | Lat: <b>63:51:09.6</b>   | Status: <b>U/U</b> | Acres: <b>11,384.0</b> | Option: <b>Limited</b> |
| <b>313357</b> | Lon: <b>143:43:36.0</b>  |                    | Start Date: 6/22/13    | Area: <b>TAS</b>       |
| <b>PDHLS2</b> | Legal: 24N 9E 20 C       |                    | Out Date:              |                        |
| # 357         | Owner: STA               |                    | Admin: FOR-Forestry    |                        |
|               | Name: <b>Billy Creek</b> |                    | Cause: Lightning       |                        |

Incident is being managed by the Alaska IMT. Fire was not checked today and will remain in monitor status. No values are threatened.

Daily Report From: 07/10

**0.0 Acre Change Since 07/09**

|               |                         |                    |                             |                        |
|---------------|-------------------------|--------------------|-----------------------------|------------------------|
| <b>HLM2</b>   | Lat: <b>60:48:22.4</b>  | Status: <b>U/U</b> | Acres: <b>730.0</b>         | Option: <b>Limited</b> |
| <b>304347</b> | Lon: <b>159:39:05.1</b> |                    | Start Date: 6/21/13         | Area: <b>SWS</b>       |
| # 347         | Legal: 8N 59W 4 S       |                    | Out Date:                   |                        |
|               | Owner: STA              |                    | Admin: L&W-Lands and Waters |                        |
|               | Name: <b>Wilhelmina</b> |                    | Cause: Lightning            |                        |

The fire was not flown today, and remains in monitor status.

Daily Report From: 07/10

**0.0 Acre Change Since 07/09**

|               |                         |                    |                            |                         |
|---------------|-------------------------|--------------------|----------------------------|-------------------------|
| <b>HLE4</b>   | Lat: <b>64:18:40.6</b>  | Status: <b>U/C</b> | Acres: <b>80.0</b>         | Option: <b>Critical</b> |
| <b>311323</b> | Lon: <b>149:12:45.1</b> |                    | Start Date: 6/20/13        | Area: <b>FAS</b>        |
| <b>PNHLE4</b> | Legal: 7S 8W 18 F       |                    | Out Date:                  |                         |
| # 323         | Owner: MIL              |                    | Admin: USAF-U.S. Air Force |                         |
|               | Name: <b>Clear AFB</b>  |                    | Cause: Lightning           |                         |

The fire was not checked today and remains in monitor status.

Daily Report From: 07/10

**0.0 Acre Change Since 07/09**

|               |                            |                    |                             |                        |
|---------------|----------------------------|--------------------|-----------------------------|------------------------|
| <b>313300</b> | Lat: <b>63:56:02.7</b>     | Status: <b>U/U</b> | Acres: <b>33.0</b>          | Option: <b>Limited</b> |
|               | Lon: <b>141:55:02.9</b>    |                    | Start Date: 6/20/13         | Area: <b>TAS</b>       |
| # 300         | Legal: 25 19E 23 C         |                    | Out Date:                   |                        |
|               | Owner: STA                 |                    | Admin: L&W-Lands and Waters |                        |
|               | Name: <b>Dennison Fork</b> |                    | Cause: Lightning            |                        |

Incident is being managed by the Alaska IMT. Fire was not checked today and will remain in monitor status. No values are threatened.

## Unstaffed - DOF

Daily Report From: 07/10

**0.0 Acre Change Since 07/09**

|               |                         |                    |                             |                        |
|---------------|-------------------------|--------------------|-----------------------------|------------------------|
| <b>304279</b> | Lat: <b>60:02:40.2</b>  | Status: <b>U/U</b> | Acres: <b>2,447.0</b>       | Option: <b>Limited</b> |
|               | Lon: <b>155:34:27.4</b> |                    | Start Date: 6/19/13         | Area: <b>SWS</b>       |
| #279          | Legal: 01S 37W 36 S     |                    | Out Date:                   |                        |
|               | Owner: STA              |                    | Admin: L&W-Lands and Waters |                        |
|               | Name: <b>Chulitna</b>   |                    | Cause: Lightning            |                        |

The fire was not flown today, and remains in monitor status.

Daily Report From: 07/10

**0.0 Acre Change Since 07/09**

|               |                            |                    |                             |                        |
|---------------|----------------------------|--------------------|-----------------------------|------------------------|
| <b>304278</b> | Lat: <b>60:09:51.7</b>     | Status: <b>U/U</b> | Acres: <b>12,853.0</b>      | Option: <b>Limited</b> |
|               | Lon: <b>155:30:10.7</b>    |                    | Start Date: 6/19/13         | Area: <b>SWS</b>       |
| #278          | Legal: 1N 36W 22 S         |                    | Out Date:                   |                        |
|               | Owner: STA                 |                    | Admin: L&W-Lands and Waters |                        |
|               | Name: <b>Nikubuma Lake</b> |                    | Cause: Lightning            |                        |

The fire was not flown today, and remains in monitor status.

Daily Report From: 07/10

**0.0 Acre Change Since 07/09**

|               |                            |                    |                        |                        |
|---------------|----------------------------|--------------------|------------------------|------------------------|
| <b>HK6Z</b>   | Lat: <b>61:02:32.4</b>     | Status: <b>U/U</b> | Acres: <b>16,745.0</b> | Option: <b>Limited</b> |
| <b>304275</b> | Lon: <b>154:11:20.4</b>    |                    | Start Date: 6/18/13    | Area: <b>SWS</b>       |
| <b>PNHK6Z</b> | Legal: 11N 28W 23 S        |                    | Out Date:              |                        |
| #275          | Owner: NPS                 |                    | Admin: LCP-Lake Clark  |                        |
|               | Name: <b>Kristin Creek</b> |                    | Cause: Lightning       |                        |

The fire was not flown today, and remains in monitor status.

Daily Report From: 07/10

**0.0 Acre Change Since 07/09**

|               |                          |                    |                             |                     |
|---------------|--------------------------|--------------------|-----------------------------|---------------------|
| <b>HK58</b>   | Lat: <b>63:52:07.2</b>   | Status: <b>U/C</b> | Acres: <b>40.0</b>          | Option: <b>Full</b> |
| <b>311271</b> | Lon: <b>148:44:48.0</b>  |                    | Start Date: 6/18/13         | Area: <b>FAS</b>    |
| <b>PNHK58</b> | Legal: 12S 6W 16 F       |                    | Out Date:                   |                     |
| #271          | Owner: STA               |                    | Admin: L&W-Lands and Waters |                     |
|               | Name: <b>Moody Creek</b> |                    | Cause: Human                |                     |

The fire was not checked today and remains in monitor status.

Daily Report From: 07/10

**0.0 Acre Change Since 07/09**

|               |                         |                    |                     |                         |
|---------------|-------------------------|--------------------|---------------------|-------------------------|
| <b>HK42</b>   | Lat: <b>64:52:27.9</b>  | Status: <b>U/C</b> | Acres: <b>120.0</b> | Option: <b>Critical</b> |
| <b>311258</b> | Lon: <b>147:05:55.5</b> |                    | Start Date: 6/17/13 | Area: <b>FAS</b>        |
| <b>PNHK42</b> | Legal: 1N 3E 27 F       |                    | Out Date:           |                         |
| #258          | Owner: PRI              |                    | Admin: PRI-Private  |                         |
|               | Name: <b>Kanuti</b>     |                    | Cause: Human        |                         |

The fire was not checked today and remains in monitor status.



## Unstaffed - DOF

Daily Report From: 07/10

**0.0 Acre Change Since 07/09**

|               |                          |                    |                             |                        |
|---------------|--------------------------|--------------------|-----------------------------|------------------------|
| <b>311256</b> | Lat: <b>64:00:31.2</b>   | Status: <b>U/U</b> | Acres: <b>2.0</b>           | Option: <b>Limited</b> |
|               | Lon: <b>148:45:22.2</b>  |                    | Start Date: 6/17/13         | Area: <b>FAS</b>       |
| #256          | Legal: 10S 06W 33 F      |                    | Out Date:                   |                        |
|               | Owner: STA               |                    | Admin: L&W-Lands and Waters |                        |
|               | Name: <b>Elsie Creek</b> |                    | Cause: Human                |                        |

The fire was not checked today and remains in monitor status.

Daily Report From: 07/10

**0.0 Acre Change Since 07/09**

|               |                               |                    |                             |                        |
|---------------|-------------------------------|--------------------|-----------------------------|------------------------|
| <b>HMX5</b>   | Lat: <b>64:01:33.0</b>        | Status: <b>U/U</b> | Acres: <b>216.0</b>         | Option: <b>Limited</b> |
| <b>311255</b> | Lon: <b>148:39:36.6</b>       |                    | Start Date: 6/17/13         | Area: <b>FAS</b>       |
| <b>PNHMX5</b> | Legal: 10S 6W 26 F            |                    | Out Date:                   |                        |
| #255          | Owner: STA                    |                    | Admin: L&W-Lands and Waters |                        |
|               | Name: <b>California Creek</b> |                    | Cause: Human                |                        |

The fire was not checked today and remains in monitor status.

Daily Report From: 07/10

**0.0 Acre Change Since 07/09**

|               |                              |                    |                             |                        |
|---------------|------------------------------|--------------------|-----------------------------|------------------------|
| <b>311247</b> | Lat: <b>64:01:01.8</b>       | Status: <b>U/U</b> | Acres: <b>200.0</b>         | Option: <b>Limited</b> |
|               | Lon: <b>148:41:46.8</b>      |                    | Start Date: 6/16/13         | Area: <b>FAS</b>       |
| #247          | Legal: 10S 6W 27 F           |                    | Out Date:                   |                        |
|               | Owner: STA                   |                    | Admin: L&W-Lands and Waters |                        |
|               | Name: <b>Tatlanika Creek</b> |                    | Cause: Human                |                        |

The fire was not checked today and remains in monitor status.

Daily Report From: 07/10

**0.0 Acre Change Since 07/09**

|               |                            |                    |                        |                        |
|---------------|----------------------------|--------------------|------------------------|------------------------|
| <b>HJD1</b>   | Lat: <b>62:30:37.2</b>     | Status: <b>U/U</b> | Acres: <b>45,951.0</b> | Option: <b>LIMITED</b> |
| <b>313145</b> | Lon: <b>141:24:50.4</b>    |                    | Start Date: 5/31/13    | Area: <b>TAS</b>       |
| <b>PDHJD1</b> | Legal: 8N 22E 6 C          |                    | Out Date:              |                        |
| #145          | Owner: FWS                 |                    | Admin: TER-Tetlin      |                        |
|               | Name: <b>Chisana River</b> |                    | Cause: Lightning       |                        |

Fire was flown today. There is a large amount of unburned fuel in the NE corner of the fire with visible flame. A second area of activity against the river was seen. There is no immediate threat.

Daily Report From: 07/10

**0.0 Acre Change Since 07/09**

|               |                         |                    |                               |                        |
|---------------|-------------------------|--------------------|-------------------------------|------------------------|
| <b>HJC8</b>   | Lat: <b>61:27:19.8</b>  | Status: <b>U/U</b> | Acres: <b>201,809.0</b>       | Option: <b>Limited</b> |
| <b>304144</b> | Lon: <b>155:41:26.4</b> |                    | Start Date: 5/31/13           | Area: <b>SWS</b>       |
| <b>PNHJC8</b> | Legal: 16N 36W 23 S     |                    | Out Date:                     |                        |
| #144          | Owner: BLM              |                    | Admin: AND-Anchorage District |                        |
|               | Name: <b>Lime Hills</b> |                    | Cause: Lightning              |                        |

The fire was not flown today, and remains in monitor status.

## Unstaffed - DOF

Daily Report From: 07/10

**0.0 Acre Change Since 07/09**

|               |                          |                    |                             |                        |
|---------------|--------------------------|--------------------|-----------------------------|------------------------|
| <b>HK6V</b>   | Lat: <b>62:32:09.6</b>   | Status: <b>U/U</b> | Acres: <b>160,355.0</b>     | Option: <b>Limited</b> |
| <b>304140</b> | Lon: <b>156:46:40.8</b>  |                    | Start Date: 5/31/13         | Area: <b>SWS</b>       |
| <b>PNHK6V</b> | Legal: 28N 40W 7 S       |                    | Out Date:                   |                        |
| # 140         | Owner: STA               |                    | Admin: L&W-Lands and Waters |                        |
|               | Name: <b>Moore Creek</b> |                    | Cause: Lightning            |                        |

Helicopter 212HL and N904AK assisted fire personnel in demob of site protection on the southern portion of the fire. Demob was completed on three sites, and will continue 7/11 on the north.

Daily Report From: 07/10

**0.0 Acre Change Since 07/09**

|               |                           |                    |                     |                     |
|---------------|---------------------------|--------------------|---------------------|---------------------|
| <b>HH5F</b>   | Lat: <b>63:55:17.8</b>    | Status: <b>U/C</b> | Acres: <b>239.0</b> | Option: <b>Full</b> |
| <b>311088</b> | Lon: <b>148:51:41.6</b>   |                    | Start Date: 5/27/13 | Area: <b>FAS</b>    |
|               | Legal: 11S 7W 33 F        |                    | Out Date:           |                     |
| # 088         | Owner: PRI                |                    | Admin: PRI-Private  |                     |
|               | Name: <b>Louise Creek</b> |                    | Cause: Human        |                     |

The fire was not checked today and remains in monitor status.

Daily Report From: 07/10

**0.0 Acre Change Since 07/09**

|               |  |                    |                             |                         |
|---------------|--|--------------------|-----------------------------|-------------------------|
| <b>301011</b> | Lat: <b>61:43:57.2</b>                   | Status: <b>U/C</b> | Acres: <b>0.1</b>           | Option: <b>Critical</b> |
|               | Lon: <b>149:01:42.4</b>                  |                    | Start Date: 4/27/13         | Area: <b>MSS</b>        |
|               | Legal: 19N 2E 14 S                       |                    | Out Date:                   |                         |
| # 011         | Owner: STA                               |                    | Admin: L&W-Lands and Waters |                         |
|               | Name: <b>Buffalo Mine Coal Seam 2013</b> |                    | Cause: Human                |                         |

The fire was not checked today and will remain on monitor status.

Prescribed - AFS

---

**Daily Report From: 06/29****0.0 Acre Change Since 06/28**

|             |                                 |                   |                     |                           |
|-------------|---------------------------------|-------------------|---------------------|---------------------------|
| <b>AB19</b> | Lat: <b>64:41:45.0</b>          | Status: <b>RX</b> | Acres: <b>236.0</b> | Option: <b>PRESCRIBED</b> |
|             | Lon: <b>146:58:51.0</b>         |                   | Start Date: 5/24/13 | Area: <b>MID</b>          |
|             | Legal: 002S 004E 32 F           |                   | Out Date:           |                           |
| #B19        | Owner: MIL                      |                   | Admin: ARMY         |                           |
|             | Name: <b>MID Moose Creek RX</b> |                   | Cause: Prescribed   |                           |

This RX was last observed on 6/25. The fire will remain in monitor status.

---

**NO Daily Reports****No Acreage Reported**

|             |   |         |                     |                           |
|-------------|---|---------|---------------------|---------------------------|
| <b>AA06</b> | Lat: <b>64:40:48.0</b>                        | Status: | Acres:              | Option: <b>PRESCRIBED</b> |
|             | Lon: <b>146:50:30.0</b>                       |         | Start Date: 5/10/13 | Area: <b>MID</b>          |
|             | Legal: 003S 004E 01 F                         |         | Out Date:           |                           |
| #A06        | Owner: MIL                                    |         | Admin: ARMY         |                           |
|             | Name: <b>YTA Grouse Habitat Prescribed Bu</b> |         | Cause: Prescribed   |                           |

## Out - AFS

Daily Report From: 07/10

**1,000.0 Acre Change Since 07/09**

|                |                         |                    |                              |                        |
|----------------|-------------------------|--------------------|------------------------------|------------------------|
| <b>HLV5</b>    | Lat: <b>65:36:04.8</b>  | Status: <b>Out</b> | Acres: <b>4,500.0</b>        | Option: <b>Limited</b> |
| <b>GAD-363</b> | Lon: <b>159:38:16.8</b> |                    | Start Date: 6/23/13          | Area: <b>GAD</b>       |
| <b>PDHLV5</b>  | Legal: 2N 5W 11 K       |                    | Out Date: 7/10/13            |                        |
| # 363          | Owner: BLM              |                    | Admin: NOD-Northern District |                        |
|                | Name: <b>South Fork</b> |                    | Cause: Lightning             |                        |

At 1201 the fire was flown by zone surveillance aircraft N114MN. There was no fire activity seen and no smoke showing. The fire was declared out. An estimated fire size was determined to be approximately 4,500 acres.

Daily Report From: 07/10

**750.0 Acre Change Since 07/09**

|                |                            |                    |                              |                        |
|----------------|----------------------------|--------------------|------------------------------|------------------------|
| <b>HLE0</b>    | Lat: <b>69:03:00.0</b>     | Status: <b>Out</b> | Acres: <b>1,500.0</b>        | Option: <b>Limited</b> |
| <b>GAD-318</b> | Lon: <b>156:09:00.0</b>    |                    | Start Date: 6/20/13          | Area: <b>GAD</b>       |
|                | Legal: 4S 18W 35           |                    | Out Date: 7/10/13            |                        |
| # 318          | Owner: BLM                 |                    | Admin: NOD-Northern District |                        |
|                | Name: <b>Awuna River 1</b> |                    | Cause: Lightning             |                        |

At 1544 the fire was flown by zone surveillance aircraft N114MN. There was no smoke or fire activity seen and the fire was declared out. The size was estimated to be 1500 acres.

Daily Report From: 07/10

**1,200.0 Acre Change Since 07/09**

|                |                         |                    |                              |                        |
|----------------|-------------------------|--------------------|------------------------------|------------------------|
| <b>HLD3</b>    | Lat: <b>69:02:45.0</b>  | Status: <b>Out</b> | Acres: <b>1,500.0</b>        | Option: <b>Limited</b> |
| <b>GAD-311</b> | Lon: <b>161:33:49.0</b> |                    | Start Date: 6/20/13          | Area: <b>GAD</b>       |
|                | Legal: 5S 41W 2         |                    | Out Date: 7/10/13            |                        |
| # 311          | Owner: BLM              |                    | Admin: NOD-Northern District |                        |
|                | Name: <b>Archimedes</b> |                    | Cause: Lightning             |                        |

At 1436 the fire was flown by zone surveillance aircraft N114MN. There was no fire activity showing and no smoke seen. The fire was declared out. The size of the fire was estimated to be approximately 1,500 acres. (+1430)

Daily Report From: 07/10

**900.0 Acre Change Since 07/09**

|                |                         |                    |                              |                        |
|----------------|-------------------------|--------------------|------------------------------|------------------------|
| <b>HLD0</b>    | Lat: <b>69:04:00.0</b>  | Status: <b>Out</b> | Acres: <b>1,200.0</b>        | Option: <b>Limited</b> |
| <b>GAD-309</b> | Lon: <b>156:22:00.0</b> |                    | Start Date: 6/20/13          | Area: <b>GAD</b>       |
|                | Legal: 4S 19W 25        |                    | Out Date: 7/10/13            |                        |
| # 309          | Owner: BLM              |                    | Admin: NOD-Northern District |                        |
|                | Name: <b>Colville</b>   |                    | Cause: Human                 |                        |

At 1544 the fire was flown by zone surveillance aircraft N114MN. There was no smoke or fire activity seen and the fire was declared out. The size was estimated to be 1200 acres.

Out - DOF

---

Daily Report From: 07/10

**0.0 Acre Change Since 07/09**

|               |                           |                    |                                   |                     |
|---------------|---------------------------|--------------------|-----------------------------------|---------------------|
| <b>HJA8</b>   | Lat: <b>63:10:29.0</b>    | Status: <b>Out</b> | Acres: <b>2,256.0</b>             | Option: <b>FULL</b> |
| <b>313137</b> | Lon: <b>141:57:41.0</b>   |                    | Start Date: 5/31/13               | Area: <b>TAS</b>    |
| <b>PNHJA8</b> | Legal: 15 19 14 C         |                    | Out Date: 7/10/13                 |                     |
| #137          | Owner: NCA                |                    | Admin: Doyon Regional Corporation |                     |
|               | Name: <b>Bitter Creek</b> |                    | Cause: Lightning                  |                     |

No smoke was seen, the fire was called out.

Alaska Interagency Coordination  
Center Situation Report  
Friday - 07/12/2013

| Wildland Fires                   | New | Out | Active | Npr | YTD Fires | YTD Acres   |
|----------------------------------|-----|-----|--------|-----|-----------|-------------|
| <b>Alaska Fire Service (AFS)</b> | 0   | 6   | 37     | 0   | 106       | 516,067.3   |
| GAD (Galena Zone)                | 0   | 0   | 3      | 0   | 29        | 39,437.7    |
| MID (Military)                   | 0   | 0   | 4      | 0   | 17        | 85,671.0    |
| TAD (Tanana Zone)                | 0   | 0   | 20     | 0   | 29        | 333,327.2   |
| UYD (Upper Yukon Zone)           | 0   | 6   | 10     | 0   | 31        | 57,631.4    |
| <b>State of Alaska (DOF)</b>     | 1   | 1   | 41     | 0   | 336       | 534,328.1   |
| CRS (Copper River)               | 0   | 0   | 8      | 0   | 28        | 1,977.3     |
| DAS (Delta)                      | 0   | 0   | 0      | 0   | 15        | 7.8         |
| FAS (Fairbanks)                  | 1   | 1   | 10     | 0   | 92        | 2,774.8     |
| HNS (Haines)                     | 0   | 0   | 0      | 0   | 4         | 0.5         |
| KKS (Kenai)                      | 0   | 0   | 1      | 0   | 48        | 46.8        |
| MSS (AnchorageMatSu Area)        | 0   | 0   | 1      | 0   | 82        | 175.9       |
| SWS (Southwest)                  | 0   | 0   | 9      | 0   | 35        | 431,145.0   |
| TAS (Tok)                        | 0   | 0   | 12     | 0   | 32        | 98,200.0    |
| <b>Forest Service (USFS)</b>     | 0   | 0   | 0      | 0   | 8         | 2.0         |
| CGF (Chugach)                    | 0   | 0   | 0      | 0   | 4         | 1.4         |
| TNF (Tongass)                    | 0   | 0   | 0      | 0   | 4         | 0.6         |
| <b>Statewide Totals</b>          | 1   | 7   | 78     | 0   | 450       | 1,050,397.4 |

**Active Wildfires:**

| Protection Summary: | CRI | FUL | MOD | LIM | NoEntry | TOTAL |
|---------------------|-----|-----|-----|-----|---------|-------|
| AFS Protection:     | 0   | 0   | 3   | 34  | 0       | 37    |
| DOF Protection:     | 6   | 8   | 0   | 27  | 0       | 41    |
| USFS Protection:    | 0   | 0   | 0   | 0   | 0       | 0     |
| Protection Totals:  | 6   | 8   | 3   | 61  | 0       | 78    |

| Status Summary:  | Staffed         |                   | Unstaffed       |                   |
|------------------|-----------------|-------------------|-----------------|-------------------|
|                  | Contained (S/C) | Uncontained (S/U) | Contained (U/C) | Uncontained (U/U) |
| AFS Protection:  | 0               | 1                 | 0               | 36                |
| DOF Protection:  | 1               | 2                 | 10              | 28                |
| USFS Protection: | 0               | 0                 | 0               | 0                 |
| Status Totals:   | 1               | 3                 | 10              | 64                |

---

| <b>Fuels Management Fires</b> | YTD Fires | YTD Acres | New | Active | Out Yesterday |
|-------------------------------|-----------|-----------|-----|--------|---------------|
| Borough                       | 1         | 0.5       | 0   | 0      | 0             |
| FWS (US Fish & Wildlife)      | 1         | 5.0       | 0   | 0      | 0             |
| Military                      | 11        | 5,149.0   | 0   | 2      | 0             |
| NPS (National Park Service)   | 2         | 20.0      | 0   | 0      | 0             |
| Fuels Management Totals:      | 15        | 5,174.5   | 0   | 2      | 0             |

[New - DOF](#)

---

Daily Report From: 07/11

**0.1 Acreage On 07/11**

|               |                         |                    |                     |                         |
|---------------|-------------------------|--------------------|---------------------|-------------------------|
| <b>HP6X</b>   | Lat: <b>64:51:50.8</b>  | Status: <b>U/C</b> | Acres: <b>0.1</b>   | Option: <b>Critical</b> |
| <b>311533</b> | Lon: <b>147:46:42.4</b> |                    | Start Date: 7/11/13 | Area: <b>FAS</b>        |
| <b>PNHP6X</b> | Legal: 1S 1W 5 F        |                    | Out Date:           |                         |
| #533          | Owner: PRI              |                    | Admin: PRI-Private  |                         |
|               | Name: <b>Totem Park</b> |                    | Cause: Human        |                         |

The fire was reported as a smoldering 5' x 5' spot. One engine and prevention responded. Upon arrival, the fire was found to be a 10' x 10' spot smoldering in hardwoods and leaf litter. The fire was contained/controlled, and placed in monitor status.



## Staffed - AFS

Daily Report From: 07/11

**0.0 Acre Change Since 07/10**

|               |                             |                       |                        |                        |
|---------------|-----------------------------|-----------------------|------------------------|------------------------|
| <b>HK8H</b>   | Lat: <b>64:40:00.0</b>      | Status: <b>S/U</b>    | Acres: <b>84,275.0</b> | Option: <b>LIMITED</b> |
| <b>332280</b> | Lon: <b>146:37:00.0</b>     | Personnel: <b>794</b> | Start Date: 6/19/13    | Area: <b>MID</b>       |
| <b>PDHK8H</b> | Legal: 003S 006E 07 F       |                       | Out Date:              |                        |
| #280          | Owner: MIL                  |                       | Admin: ARMY-U.S. Army  |                        |
|               | Name: <b>Stuart Creek 2</b> |                       | Cause: Human           |                        |

Progress was made in direct hand and dozer line construction as weather and access difficulties allowed. Construction and preparation of contingency line continued. Continue construction of direct hand and dozer line. Secure and mop up completed containment lines. Continue to implement contingency and suppression repair plans.

| Assigned Crews:       |           | Assigned: |
|-----------------------|-----------|-----------|
| Central Oregon NWR #3 | T2IA      | 7/2       |
| DES #1                | T2IA      | 7/6       |
| GMF #1                | T2IA      | 7/6       |
| Gannet Glacier        | Type 2 IA | 7/1       |
| Koyukuk               | Type 2    | 7/6       |
| MDS #1                | T2IA      | 7/6       |
| MHR #1                | T2IA      | 7/6       |
| MOF #1                | T2IA      | 7/6       |
| MOF #2                | T2IA      | 7/6       |
| Mendocino             | IHC       | 7/7       |
| Midnight Suns         | IHC       | 7/4       |
| PAS #1                | T2IA      | 7/6       |
| PAS #2                | T2IA      | 7/6       |
| Redding               | IHC       | 7/5       |
| Rogue River           | IHC       | 7/4       |
| Ruby                  | Type 2    | 7/6       |
| St Marys              | Type 2    | 7/3       |
| Umpqua 6              | T2IA      | 7/2       |
| Upper Kalskag         | Type 2    | 7/3       |
| WIF Mckenzie River    | T2IA      | 7/2       |
| WIF Santiam River     | T2IA      | 7/2       |
| Wolf Creek            | IHC       | 7/4       |
| Zig Zag               | IHC       | 7/2       |

## Staffed - DOF

Daily Report From: 07/11

**-0.9 Acre Change Since 07/10**

**HL5N** Lat: **63:17:09.4** Status: **S/U** Acres: **6,759.1** Option: **FULL**  
**313414** Lon: **142:26:42.8** Personnel: **73** Start Date: 6/26/13 Area: **TAS**  
**PNHL5N** Legal: 17N 15E 1 C Out Date:  
 #414 Owner: NCA Admin: Tetlin  
 Name: **Tetlin Jct Ridge** Cause: Lightning

Precipitation over the fire area has moderated fire behavior enough to allow hotspotting to secure an area of incomplete burn between Tetlin lands and the 2004 Porcupine fire. Excess equipment is being backhauled and spike camps broken down. Resources are being demobilized. Palm IR completed along containment line. Fire remains 30% contained and continues to be managed by the Alaska IMT. IMT working on transition to Type 3 organization by early next week.

Daily Report From: 07/11

**0.0 Acre Change Since 07/10**

**HL37** Lat: **63:25:42.1** Status: **S/U** Acres: **17,155.0** Option: **Full**  
**313401** Lon: **143:41:58.9** Personnel: **310** Start Date: 6/25/13 Area: **TAS**  
**PNHL37** Legal: 19N 9E 16 C Out Date:  
 #401 Owner: STA Admin: FOR-Forestry  
 Name: **Moon Lake** Cause: Lightning

Fire received light precip overnight. Crews made good progress on direct line construction SW of H-20 towards the Eagle Trail fire area. Mansfield Village Protection Plan was completed. Fire was monitored by boat and unburned areas secured. Excess equipment continues to be backhauled. Emergency Service representatives from multiple Indiana Type 3 organizations are shadowing the Alaska IMT. IMT working on transition to Type 3 organization by early next week.

| Assigned Crews: |           | Assigned: |                |
|-----------------|-----------|-----------|----------------|
| Beaver/Stevens  | Type 2    | 7/2       |                |
| Elk Mountain    | IHC       | 6/30      |                |
| Fairbanks # 1   | Type 2    | 6/26      | Released: 7/11 |
| Kenai           | Type 2    | 7/2       |                |
| Lassen          | IHC       | 6/30      |                |
| Mt. Village     | Type 2    | 6/28      |                |
| Nulato # 2      | Type 2    | 6/28      |                |
| Pilot Station   | Type 2    | 7/7       |                |
| Tanana # 1      | Type 2    | 6/30      |                |
| Tanana Chiefs   | Type 2 IA | 7/5       |                |
| Upper Tanana #1 | Type 2    | 7/3       |                |
| White Mountain  | Type 2 IA | 7/5       |                |
| Yakima OWF      | Type 2 IA | 7/3       |                |
| Yukon           | Type 2 IA | 7/3       |                |

Daily Report From: 07/11

**0.0 Acre Change Since 07/10**

**HL3N** Lat: **64:44:09.6** Status: **S/C** Acres: **1,806.0** Option: **CRITICAL**  
**311388** Lon: **148:41:19.2** Personnel: **11** Start Date: 6/25/13 Area: **FAS**  
**PNHL3N** Legal: 2S 6W 14 F Out Date:  
 #388 Owner: NCA Admin: Togothele  
 Name: **Skinny's Road** Cause: Human

Fire rehab operations were continued today and will continue rehab operations tomorrow. At the end of shift, all crews were demobilized as well as ODF IMT #1. The remaining resources on the fire are the IC, IC(t), and nine single resources.

| Assigned Crews: |        | Assigned: |                |
|-----------------|--------|-----------|----------------|
| Holy Cross      | Type 2 | 7/1       | Released: 7/11 |
| Nulato #1       | Type 2 | 7/1       | Released: 7/11 |
| Selawik # 2     | Type 2 | 6/29      | Released: 7/11 |
| Selawik #1      | Type 2 | 7/1       | Released: 7/11 |
| Stebbins #2     | Type 2 | 7/1       | Released: 7/11 |

## Unstaffed - AFS

Daily Report From: 07/11

**0.0 Acre Change Since 07/10**

|               |                           |                    |                           |                        |
|---------------|---------------------------|--------------------|---------------------------|------------------------|
| <b>HN86</b>   | Lat: <b>63:28:36.6</b>    | Status: <b>U/U</b> | Acres: <b>60.0</b>        | Option: <b>LIMITED</b> |
|               | Lon: <b>152:06:03.6</b>   |                    | Start Date: <b>7/6/13</b> | Area: <b>TAD</b>       |
| <b>PDHN86</b> | Legal: 017S 024W 02 F     |                    | Out Date:                 |                        |
| # 518         | Owner: NPS                |                    | Admin: DEP-Denali         |                        |
|               | Name: <b>Castle Rocks</b> |                    | Cause: Lightning          |                        |

This fire was mapped by N-58191 on 7/11 with no smokes seen. The fire will remain in monitor status.

Daily Report From: 07/11

**0.0 Acre Change Since 07/10**

|               |                          |                    |                               |                        |
|---------------|--------------------------|--------------------|-------------------------------|------------------------|
| <b>HNF9</b>   | Lat: <b>65:22:00.0</b>   | Status: <b>U/U</b> | Acres: <b>5,984.0</b>         | Option: <b>LIMITED</b> |
|               | Lon: <b>144:18:00.0</b>  |                    | Start Date: <b>7/3/13</b>     | Area: <b>UYD</b>       |
| <b>PDHNF9</b> | Legal: 006N 017E 08 F    |                    | Out Date:                     |                        |
| # 506         | Owner: BLM               |                    | Admin: NOD-Fairbanks District |                        |
|               | Name: <b>Birch Creek</b> |                    | Cause: Lightning              |                        |

Fire last observed 7/10 by 9011N. One smoke showing on the southern flank, in black spruce. Fire remains in monitor status.

Daily Report From: 07/11

**0.0 Acre Change Since 07/10**

|               |                            |                    |                           |                        |
|---------------|----------------------------|--------------------|---------------------------|------------------------|
| <b>HM68</b>   | Lat: <b>65:56:58.8</b>     | Status: <b>U/U</b> | Acres: <b>623.8</b>       | Option: <b>LIMITED</b> |
|               | Lon: <b>141:20:12.6</b>    |                    | Start Date: <b>7/2/13</b> | Area: <b>UYD</b>       |
| <b>PDHM68</b> | Legal: 013N 030E 14 F      |                    | Out Date:                 |                        |
| # 498         | Owner: BLM                 |                    | Admin: NOD                |                        |
|               | Name: <b>Bull Creek #2</b> |                    | Cause: Lightning          |                        |

Fire last observed 7/4. This fire remains in monitor status.

Daily Report From: 07/11

**0.0 Acre Change Since 07/10**

|               |                              |                    |                           |                        |
|---------------|------------------------------|--------------------|---------------------------|------------------------|
| <b>HM3U</b>   | Lat: <b>65:58:01.8</b>       | Status: <b>U/U</b> | Acres: <b>821.0</b>       | Option: <b>LIMITED</b> |
|               | Lon: <b>145:40:39.6</b>      |                    | Start Date: <b>7/1/13</b> | Area: <b>UYD</b>       |
| <b>PDHM3U</b> | Legal: 13N 10E 8 F           |                    | Out Date:                 |                        |
| # 495         | Owner: FWS                   |                    | Admin: YFR-Yukon Flats    |                        |
|               | Name: <b>Discovery Creek</b> |                    | Cause: Lightning          |                        |

Last observed on 7/10, with several smokes spotted on the NE corner. Fire was receiving precipitation and will remain in monitor status.

Daily Report From: 07/11

**0.0 Acre Change Since 07/10**

|               |                         |                    |                           |                        |
|---------------|-------------------------|--------------------|---------------------------|------------------------|
| <b>HM2V</b>   | Lat: <b>63:48:15.7</b>  | Status: <b>U/U</b> | Acres: <b>1.9</b>         | Option: <b>LIMITED</b> |
| <b>332489</b> | Lon: <b>145:08:09.7</b> |                    | Start Date: <b>7/1/13</b> | Area: <b>UYD</b>       |
|               | Legal: 013S 013E 12 F   |                    | Out Date:                 |                        |
| # 489         | Owner: MIL              |                    | Admin: ARMY-U.S. Army     |                        |
|               | Name: <b>Gerstle</b>    |                    | Cause: Lightning          |                        |

Fire was last observed 7/9 no smokes were visible.

## Unstaffed - AFS

Daily Report From: 07/11

**0.0 Acre Change Since 07/10**

**HMJ9** Lat: **67:13:10.0** Status: **U/U** Acres: **720.0** Option: **LIMITED**  
 Lon: **145:16:37.0** Start Date: 6/29/13 Area: **UYD**  
 Legal: 028N 011E 26 F Out Date:  
 #475 Owner: FWS Admin: YFR-Yukon Flats  
 Name: **Joint Lake Fire** Cause: Lightning

Last observed 7/5. The fire plots in Limited and will remain in monitor status.

Daily Report From: 07/11

**0.0 Acre Change Since 07/10**

**HMD7** Lat: **67:11:13.0** Status: **U/U** Acres: **23,356.0** Option: **LIMITED**  
**332469** Lon: **142:05:35.0** Start Date: 6/29/13 Area: **UYD**  
**PDHMD7** Legal: 027N 026E 07 F Out Date:  
 #469 Owner: FWS Admin: ARR-Arctic  
 Name: **North Porcupine** Cause: Lightning

Firefighters accomplished their mission today, mopping-in 20 feet around the last of the big spot. Fire personnel were demobed today, leaving pumps and hose in place around structures. The fire remains in monitor status.

Daily Report From: 07/11

**0.0 Acre Change Since 07/10**

**HMB3** Lat: **63:34:00.0** Status: **U/U** Acres: **4,415.0** Option: **LIMITED**  
 Lon: **151:21:00.0** Start Date: 6/28/13 Area: **TAD**  
 Legal: 015S 020W 36 F Out Date:  
 #466 Owner: NPS Admin: DEP-Denali  
 Name: **McKinley River East** Cause: Lightning

Last observed 7/11. N-58191 reported no visible smokes during tsurveillance. Fire remains in monitor status.

Daily Report From: 07/11

**0.0 Acre Change Since 07/10**

**HL81** Lat: **67:51:00.0** Status: **U/U** Acres: **33.2** Option: **LIMITED**  
 Lon: **143:32:00.0** Start Date: 6/28/13 Area: **UYD**  
 Legal: 035N 019E 19 F Out Date:  
 #462 Owner: FWS Admin: ARR-Arctic  
 Name: **Shoulder Mountain** Cause: Lightning

Fire last observed 7/4 with 3 smokes showing in black spruce. This fire remains in monitor status.

Daily Report From: 07/11

**0.0 Acre Change Since 07/10**

**HL8J** Lat: **66:51:14.4** Status: **U/U** Acres: **125.0** Option: **LIMITED**  
**331461** Lon: **153:56:11.4** Start Date: 6/28/13 Area: **TAD**  
 Legal: 017N 022E 24 K Out Date:  
 #461 Owner: STA Admin: L&W  
 Name: **Hogatz** Cause: Lightning

Last observed 7/7. No smokes visible. The fire remains in monitor status.

## Unstaffed - AFS

Daily Report From: 07/11

0.0 Acre Change Since 07/10

|               |                         |                    |                               |                        |
|---------------|-------------------------|--------------------|-------------------------------|------------------------|
| <b>HL7T</b>   | Lat: <b>64:18:10.8</b>  | Status: <b>U/U</b> | Acres: <b>4,934.0</b>         | Option: <b>LIMITED</b> |
| <b>331454</b> | Lon: <b>153:02:11.4</b> |                    | Start Date: 6/27/13           | Area: <b>TAD</b>       |
| <b>PDHL7T</b> | Legal: 014S 029E 01 K   |                    | Out Date:                     |                        |
| # 454         | Owner: BLM              |                    | Admin: NOD-Fairbanks District |                        |
|               | Name: <b>Titna</b>      |                    | Cause: Lightning              |                        |

This fire last observed on 7/8 by personnel on N309VS reporting no visible smokes. The fire remains in monitor status.

Daily Report From: 07/11

0.0 Acre Change Since 07/10

|             |                           |                    |                     |                        |
|-------------|---------------------------|--------------------|---------------------|------------------------|
| <b>HL5X</b> | Lat: <b>63:49:00.0</b>    | Status: <b>U/U</b> | Acres: <b>704.0</b> | Option: <b>LIMITED</b> |
|             | Lon: <b>150:11:00.0</b>   |                    | Start Date: 6/26/13 | Area: <b>TAD</b>       |
|             | Legal: 013S 014W 01 F     |                    | Out Date:           |                        |
| # 430       | Owner: NPS                |                    | Admin: DEP-Denali   |                        |
|             | Name: <b>Wigand Creek</b> |                    | Cause: Lightning    |                        |

Last observed 7/11 with one smoke showing along an interior creek. Fire remains in monitor status.

Daily Report From: 07/11

0.0 Acre Change Since 07/10

|               |                                |                    |                        |                        |
|---------------|--------------------------------|--------------------|------------------------|------------------------|
| <b>HL5V</b>   | Lat: <b>63:41:57.0</b>         | Status: <b>U/U</b> | Acres: <b>15,570.0</b> | Option: <b>LIMITED</b> |
| <b>332429</b> | Lon: <b>150:08:59.0</b>        |                    | Start Date: 6/26/13    | Area: <b>TAD</b>       |
| <b>PDHL5V</b> | Legal: 014S 013W 18 F          |                    | Out Date:              |                        |
| # 429         | Owner: NPS                     |                    | Admin: DEP-Denali      |                        |
|               | Name: <b>Toklat River East</b> |                    | Cause: Lightning       |                        |

NPS aircraft H-191 observed this fire on 7/8. The fire remains in monitor status.

Daily Report From: 07/11

0.0 Acre Change Since 07/10

|             |                            |                    |                        |                        |
|-------------|----------------------------|--------------------|------------------------|------------------------|
| <b>HL3W</b> | Lat: <b>63:59:00.0</b>     | Status: <b>U/U</b> | Acres: <b>21,936.0</b> | Option: <b>LIMITED</b> |
|             | Lon: <b>150:37:00.0</b>    |                    | Start Date: 6/25/13    | Area: <b>TAD</b>       |
|             | Legal: 011S 016W 01 F      |                    | Out Date:              |                        |
| # 394       | Owner: NPS                 |                    | Admin: DEP-Denali      |                        |
|             | Name: <b>Sandless Lake</b> |                    | Cause: Lightning       |                        |

The fire was last observed on 7/7 with low rates of spread and a perimeter 10% active. The fire remains in monitor status.

Daily Report From: 07/11

0.0 Acre Change Since 07/10

|                |                           |                    |                       |                        |
|----------------|---------------------------|--------------------|-----------------------|------------------------|
| <b>HL3M</b>    | Lat: <b>65:46:16.7</b>    | Status: <b>U/U</b> | Acres: <b>1,020.0</b> | Option: <b>Limited</b> |
| <b>GAD-389</b> | Lon: <b>155:12:39.8</b>   |                    | Start Date: 6/25/13   | Area: <b>GAD</b>       |
| <b>PDHL3M</b>  | Legal: 004N 018E 06 K     |                    | Out Date:             |                        |
| # 389          | Owner: FWS                |                    | Admin: KUR-Koyukuk    |                        |
|                | Name: <b>Nayuka River</b> |                    | Cause: Lightning      |                        |

The fire was not flown.

## Unstaffed - AFS

Daily Report From: 07/11

**0.0 Acre Change Since 07/10**

|               |                         |                    |                        |                        |
|---------------|-------------------------|--------------------|------------------------|------------------------|
| <b>HL1B</b>   | Lat: <b>64:36:57.6</b>  | Status: <b>U/U</b> | Acres: <b>29,748.0</b> | Option: <b>LIMITED</b> |
| <b>332377</b> | Lon: <b>154:10:08.4</b> |                    | Start Date: 6/24/13    | Area: <b>TAD</b>       |
| <b>PDHL1B</b> | Legal: 010S 023E 13 K   |                    | Out Date:              |                        |
| # 377         | Owner: FWS              |                    | Admin: NOR-Nowitna     |                        |
|               | Name: <b>Little Mud</b> |                    | Cause: Lightning       |                        |

The fire was last observed on 7/7 some smoke in hardwoods was seen and the fire remains in monitor status.

Daily Report From: 07/11

**0.0 Acre Change Since 07/10**

|               |                             |                    |                               |                        |
|---------------|-----------------------------|--------------------|-------------------------------|------------------------|
| <b>HL07</b>   | Lat: <b>64:05:52.2</b>      | Status: <b>U/U</b> | Acres: <b>6,034.0</b>         | Option: <b>LIMITED</b> |
|               | Lon: <b>151:35:13.8</b>     |                    | Start Date: 6/24/13           | Area: <b>TAD</b>       |
| <b>PDHL07</b> | Legal: 009S 021W 36 F       |                    | Out Date:                     |                        |
| # 376         | Owner: BLM                  |                    | Admin: NOD-Fairbanks District |                        |
|               | Name: <b>Dead Fish Lake</b> |                    | Cause: Lightning              |                        |

Last observed 7/7. Fire turned over to local unit. The fire will be monitored

Daily Report From: 07/11

**0.0 Acre Change Since 07/10**

|             |                         |                    |                        |                        |
|-------------|-------------------------|--------------------|------------------------|------------------------|
| <b>HLZ3</b> | Lat: <b>67:02:15.0</b>  | Status: <b>U/U</b> | Acres: <b>14,724.0</b> | Option: <b>LIMITED</b> |
|             | Lon: <b>147:19:59.0</b> |                    | Start Date: 6/23/13    | Area: <b>UYD</b>       |
|             | Legal: 026N 002E 33 F   |                    | Out Date:              |                        |
| # 370       | Owner: FWS              |                    | Admin: YFR-Yukon Flats |                        |
|             | Name: <b>Chandalar</b>  |                    | Cause: Lightning       |                        |

Fire last observed 7/5, it remains in monitor status.

Daily Report From: 07/11

**0.0 Acre Change Since 07/10**

|               |                               |                    |                        |                        |
|---------------|-------------------------------|--------------------|------------------------|------------------------|
| <b>HLT2</b>   | Lat: <b>64:01:35.4</b>        | Status: <b>U/U</b> | Acres: <b>63,155.0</b> | Option: <b>LIMITED</b> |
| <b>331360</b> | Lon: <b>151:54:43.8</b>       |                    | Start Date: 6/22/13    | Area: <b>TAD</b>       |
| <b>PDHLT2</b> | Legal: 010S 022W 20 F         |                    | Out Date:              |                        |
| # 360         | Owner: BLM                    |                    | Admin: NOD             |                        |
|               | Name: <b>Beaver Log Lakes</b> |                    | Cause: Lightning       |                        |

The type 4 IC and one type 2 crew were demobed today. Protection equipment remains in place for any potential fire behavior changes. This fire will remain in monitor status.

Assigned Crews:

Assigned:

North Star

Type 2

7/6

Released: 7/11

Daily Report From: 07/11

**0.0 Acre Change Since 07/10**

|               |                           |                    |                        |                        |
|---------------|---------------------------|--------------------|------------------------|------------------------|
| <b>HLT1</b>   | Lat: <b>63:54:29.4</b>    | Status: <b>U/U</b> | Acres: <b>31,030.0</b> | Option: <b>LIMITED</b> |
| <b>332359</b> | Lon: <b>151:22:03.6</b>   |                    | Start Date: 6/22/13    | Area: <b>TAD</b>       |
| <b>PDHLT1</b> | Legal: 012S 019W 06 F     |                    | Out Date:              |                        |
| # 359         | Owner: NPS                |                    | Admin: DEP-Denali      |                        |
|               | Name: <b>Moving River</b> |                    | Cause: Lightning       |                        |

Last aerial observations observed 7/7, 5% active perimeter with smoldering fuels. All personnel were demobed today and the fire was turned over to the local unit. This fire will remain in monitor status.

## Unstaffed - AFS

Daily Report From: 07/11

0.0 Acre Change Since 07/10

|             |                         |                    |                       |                        |
|-------------|-------------------------|--------------------|-----------------------|------------------------|
| <b>HLM6</b> | Lat: <b>63:44:00.0</b>  | Status: <b>U/U</b> | Acres: <b>1,608.0</b> | Option: <b>LIMITED</b> |
|             | Lon: <b>151:09:00.0</b> |                    | Start Date: 6/21/13   | Area: <b>TAD</b>       |
|             | Legal: 014S 019W 01 F   |                    | Out Date:             |                        |
| # 350       | Owner: NPS              |                    | Admin: DEP-Denali     |                        |
|             | Name: <b>Bear Creek</b> |                    | Cause: Lightning      |                        |

The fire was flown on 7/11 with one interior smoke of little consequence showing. This incident remains in monitor status.

Daily Report From: 07/11

0.0 Acre Change Since 07/10

|               |                          |                    |                        |                        |
|---------------|--------------------------|--------------------|------------------------|------------------------|
| <b>HLM4</b>   | Lat: <b>66:44:27.0</b>   | Status: <b>U/U</b> | Acres: <b>19,056.4</b> | Option: <b>LIMITED</b> |
| <b>331348</b> | Lon: <b>153:39:00.0</b>  |                    | Start Date: 6/21/13    | Area: <b>TAD</b>       |
|               | Legal: 016N 024E 34 K    |                    | Out Date:              |                        |
| # 348         | Owner: STA               |                    | Admin: L&W             |                        |
|               | Name: <b>Siruk Creek</b> |                    | Cause: Lightning       |                        |

Last observed 7/7. Fire remains in monitor status.

Daily Report From: 07/11

0.0 Acre Change Since 07/10

|             |                            |                    |                        |                        |
|-------------|----------------------------|--------------------|------------------------|------------------------|
| <b>HLL4</b> | Lat: <b>64:15:00.0</b>     | Status: <b>U/U</b> | Acres: <b>47,587.4</b> | Option: <b>LIMITED</b> |
|             | Lon: <b>154:18:00.0</b>    |                    | Start Date: 6/21/13    | Area: <b>TAD</b>       |
|             | Legal: 011S 022E 29 K      |                    | Out Date:              |                        |
| # 342       | Owner: FWS                 |                    | Admin: NOR-Nowitna     |                        |
|             | Name: <b>Sulatna River</b> |                    | Cause: Lightning       |                        |

The fire was last observed on 7/6. The fire remains in monitor status.

Daily Report From: 07/11

0.0 Acre Change Since 07/10

|               |                             |                    |                        |                        |
|---------------|-----------------------------|--------------------|------------------------|------------------------|
| <b>HLF5</b>   | Lat: <b>66:48:31.8</b>      | Status: <b>U/U</b> | Acres: <b>63,073.0</b> | Option: <b>LIMITED</b> |
| <b>332332</b> | Lon: <b>150:56:46.8</b>     |                    | Start Date: 6/20/13    | Area: <b>TAD</b>       |
| <b>PDHLF5</b> | Legal: 023N 016W 23 F       |                    | Out Date:              |                        |
| # 332         | Owner: BLM                  |                    | Admin: NOD             |                        |
|               | Name: <b>Prospect Creek</b> |                    | Cause: Lightning       |                        |

Last observed 7/7, the fire remains in monitor status.

Daily Report From: 07/11

0.0 Acre Change Since 07/10

|               |                           |                    |                       |                        |
|---------------|---------------------------|--------------------|-----------------------|------------------------|
| <b>HLE6</b>   | Lat: <b>67:12:33.0</b>    | Status: <b>U/U</b> | Acres: <b>3,275.0</b> | Option: <b>LIMITED</b> |
| <b>331328</b> | Lon: <b>151:47:03.6</b>   |                    | Start Date: 6/20/13   | Area: <b>TAD</b>       |
| <b>PDHEL6</b> | Legal: 028N 019W 32 F     |                    | Out Date:             |                        |
| # 328         | Owner: STA                |                    | Admin: L&W            |                        |
|               | Name: <b>Timber Creek</b> |                    | Cause: Lightning      |                        |

The fire was last observed on 7/7 and remains in monitor status.

## Unstaffed - AFS

Daily Report From: 07/11

**0.0 Acre Change Since 07/10**

|             |                             |                    |                     |                        |
|-------------|-----------------------------|--------------------|---------------------|------------------------|
| <b>HLE1</b> | Lat: <b>66:23:14.0</b>      | Status: <b>U/U</b> | Acres: <b>0.1</b>   | Option: <b>LIMITED</b> |
|             | Lon: <b>151:00:01.0</b>     |                    | Start Date: 6/20/13 | Area: <b>TAD</b>       |
|             | Legal: 018N 016W 16 F       |                    | Out Date:           |                        |
| # 321       | Owner: BLM                  |                    | Admin: NOD          |                        |
|             | Name: <b>Kanuti River 2</b> |                    | Cause: Lightning    |                        |

Last observed 7/7, this fire remains in monitor status.

Daily Report From: 07/11

**0.0 Acre Change Since 07/10**

|             |                             |                    |                       |                        |
|-------------|-----------------------------|--------------------|-----------------------|------------------------|
| <b>HLD7</b> | Lat: <b>66:20:46.8</b>      | Status: <b>U/U</b> | Acres: <b>1,823.0</b> | Option: <b>LIMITED</b> |
|             | Lon: <b>150:57:04.8</b>     |                    | Start Date: 6/20/13   | Area: <b>TAD</b>       |
|             | Legal: 018N 016W 34 F       |                    | Out Date:             |                        |
| # 319       | Owner: BLM                  |                    | Admin: NOD            |                        |
|             | Name: <b>Kanuti River 1</b> |                    | Cause: Lightning      |                        |

Last observed 7/7, the fire remains in monitor status.

Daily Report From: 07/11

**0.0 Acre Change Since 07/10**

|             |                          |                    |                        |                        |
|-------------|--------------------------|--------------------|------------------------|------------------------|
| <b>HLD5</b> | Lat: <b>66:04:58.0</b>   | Status: <b>U/U</b> | Acres: <b>12,061.0</b> | Option: <b>LIMITED</b> |
|             | Lon: <b>150:49:08.0</b>  |                    | Start Date: 6/20/13    | Area: <b>TAD</b>       |
|             | Legal: 015N 015W 31 F    |                    | Out Date:              |                        |
| # 315       | Owner: BLM               |                    | Admin: NOD             |                        |
|             | Name: <b>Ray River 2</b> |                    | Cause: Lightning       |                        |

Last aerial observations on 7/7 showed a 30% active perimeter with smoldering fuels. Tthis fire will remain in monitor status

Daily Report From: 07/11

**0.0 Acre Change Since 07/10**

|             |                           |                    |                        |                        |
|-------------|---------------------------|--------------------|------------------------|------------------------|
| <b>HLD1</b> | Lat: <b>65:23:52.0</b>    | Status: <b>U/U</b> | Acres: <b>10,377.0</b> | Option: <b>LIMITED</b> |
|             | Lon: <b>141:32:20.0</b>   |                    | Start Date: 6/20/13    | Area: <b>UYD</b>       |
|             | Legal: 007N 030E 27 F     |                    | Out Date:              |                        |
| # 310       | Owner: NCA                |                    | Admin: Doyon           |                        |
|             | Name: <b>Nation River</b> |                    | Cause: Lightning       |                        |

This fire was last monitored on 7/04. Fire remains in monitor status.

Daily Report From: 07/11

**0.0 Acre Change Since 07/10**

|               |                         |                    |                       |                        |
|---------------|-------------------------|--------------------|-----------------------|------------------------|
| <b>HLC9</b>   | Lat: <b>65:50:00.0</b>  | Status: <b>U/U</b> | Acres: <b>3,824.0</b> | Option: <b>LIMITED</b> |
| <b>331308</b> | Lon: <b>150:50:00.0</b> |                    | Start Date: 6/20/13   | Area: <b>TAD</b>       |
|               | Legal: 012N 016W 26 F   |                    | Out Date:             |                        |
| # 308         | Owner: STA              |                    | Admin: L&W            |                        |
|               | Name: <b>Big Salt</b>   |                    | Cause: Lightning      |                        |

Last observed 7/7, the fire remains in monitor status.



## Unstaffed - AFS

Daily Report From: 07/11

**0.0 Acre Change Since 07/10**

|                |                         |                    |                               |                         |
|----------------|-------------------------|--------------------|-------------------------------|-------------------------|
| <b>HLC1</b>    | Lat: <b>63:41:48.0</b>  | Status: <b>U/U</b> | Acres: <b>16,793.5</b>        | Option: <b>Modified</b> |
| <b>GAD-303</b> | Lon: <b>159:35:18.0</b> |                    | Start Date: 6/20/13           | Area: <b>GAD</b>        |
|                | Legal: 21S 5W 2 K       |                    | Out Date:                     |                         |
| # 303          | Owner: BLM              |                    | Admin: AND-Anchorage District |                         |
|                | Name: <b>Bear Creek</b> |                    | Cause: Lightning              |                         |

The fire was not flown.

Daily Report From: 07/11

**0.0 Acre Change Since 07/10**

|                |                               |                    |                               |                         |
|----------------|-------------------------------|--------------------|-------------------------------|-------------------------|
| <b>HK9W</b>    | Lat: <b>64:07:16.8</b>        | Status: <b>U/U</b> | Acres: <b>5,439.0</b>         | Option: <b>Modified</b> |
| <b>GAD-292</b> | Lon: <b>160:17:52.8</b>       |                    | Start Date: 6/20/13           | Area: <b>GAD</b>        |
| <b>PDHK9W</b>  | Legal: 13S 11W 12             |                    | Out Date:                     |                         |
| # 292          | Owner: BLM                    |                    | Admin: AND-Anchorage District |                         |
|                | Name: <b>Shaktoolik River</b> |                    | Cause: Lightning              |                         |

The fire was not flown.

Daily Report From: 07/11

**0.0 Acre Change Since 07/10**

|             |                         |                    |                    |                        |
|-------------|-------------------------|--------------------|--------------------|------------------------|
| <b>HJL6</b> | Lat: <b>63:59:54.6</b>  | Status: <b>U/U</b> | Acres: <b>0.1</b>  | Option: <b>LIMITED</b> |
|             | Lon: <b>146:24:32.0</b> |                    | Start Date: 6/2/13 | Area: <b>MID</b>       |
|             | Legal: 010S 007E 32 F   |                    | Out Date:          |                        |
| # 172       | Owner: MIL              |                    | Admin: ARMY        |                        |
|             | Name: <b>Oklahoma 1</b> |                    | Cause: Human       |                        |

The fire was last observed on 6/18 and remains in monitor status.

Daily Report From: 07/11

**0.0 Acre Change Since 07/10**

|             |                             |                    |                     |                        |
|-------------|-----------------------------|--------------------|---------------------|------------------------|
| <b>HJE0</b> | Lat: <b>64:42:48.6</b>      | Status: <b>U/U</b> | Acres: <b>251.6</b> | Option: <b>LIMITED</b> |
|             | Lon: <b>146:26:20.4</b>     |                    | Start Date: 6/1/13  | Area: <b>MID</b>       |
|             | Legal: 002S 006E 25 F       |                    | Out Date:           |                        |
| # 150       | Owner: MIL                  |                    | Admin: ARMY         |                        |
|             | Name: <b>Stuart Creek 1</b> |                    | Cause: Human        |                        |

The fire was last observed on 6/16. The fire remains in monitor status.

Daily Report From: 07/11

**0.0 Acre Change Since 07/10**

|             |                          |                    |                       |                        |
|-------------|--------------------------|--------------------|-----------------------|------------------------|
| <b>HH8N</b> | Lat: <b>63:53:47.9</b>   | Status: <b>U/U</b> | Acres: <b>1,137.0</b> | Option: <b>LIMITED</b> |
|             | Lon: <b>145:58:20.4</b>  |                    | Start Date: 5/30/13   | Area: <b>MID</b>       |
|             | Legal: 012S 009E 03 F    |                    | Out Date:             |                        |
| # 117       | Owner: MIL               |                    | Admin: ARMY           |                        |
|             | Name: <b>Mississippi</b> |                    | Cause: Human          |                        |

The fire was last observed 7/9. Light smoke mostly on the SW, minimal fire activity with some under burning, no acreage gains.  
The fire is in monitor status.

**Unstaffed - AFS**

---

Daily Report From: 07/11

**0.0 Acre Change Since 07/10**

|             |                                |                    |                     |                         |
|-------------|--------------------------------|--------------------|---------------------|-------------------------|
| <b>HC33</b> | Lat: <b>65:01:37.7</b>         | Status: <b>U/U</b> | Acres: <b>26.8</b>  | Option: <b>MODIFIED</b> |
|             | Lon: <b>141:14:57.3</b>        |                    | Start Date: 3/14/13 | Area: <b>UYD</b>        |
|             | Legal: 002N 032E 04 F          |                    | Out Date:           |                         |
| #002        | Owner: NCA                     |                    | Admin: Doyon        |                         |
|             | Name: <b>Windfall Mountain</b> |                    | Cause: Lightning    |                         |

The fire was last observed on 6/30. The fire remains in monitor status.

## Unstaffed - DOF

Daily Report From: 07/11

**0.0 Acre Change Since 07/10**

|               |                         |                    |                    |                         |
|---------------|-------------------------|--------------------|--------------------|-------------------------|
|               | Lat: <b>60:31:18.7</b>  | Status: <b>U/C</b> | Acres: <b>0.4</b>  | Option: <b>Critical</b> |
| <b>303531</b> | Lon: <b>150:35:33.9</b> |                    | Start Date: 7/9/13 | Area: <b>KKS</b>        |
|               | Legal: 05N 08W 13 S     |                    | Out Date:          |                         |
| # 531         | Owner: PRI              |                    | Admin: PRI-Private |                         |
|               | Name: <b>Zennith</b>    |                    | Cause: Human       |                         |

Fire was not checked today and remains in monitor status.

Daily Report From: 07/11

**0.0 Acre Change Since 07/10**

|               |                                |                    |                     |                     |
|---------------|--------------------------------|--------------------|---------------------|---------------------|
|               | Lat: <b>63:46:06.2</b>         | Status: <b>U/C</b> | Acres: <b>1.0</b>   | Option: <b>Full</b> |
| <b>313522</b> | Lon: <b>143:56:06.7</b>        |                    | Start Date: 7/7/13  | Area: <b>TAS</b>    |
|               | Legal: 23N 8E 18 C             |                    | Out Date:           |                     |
| # 522         | Owner: STA                     |                    | Admin: FOR-Forestry |                     |
|               | Name: <b>Billy Creek Ridge</b> |                    | Cause: Lightning    |                     |

Fire was not checked today due to low visibility. The fire remains in monitor status.

Daily Report From: 07/11

**0.0 Acre Change Since 07/10**

|               |                              |                    |                     |                        |
|---------------|------------------------------|--------------------|---------------------|------------------------|
|               | Lat: <b>62:47:55.8</b>       | Status: <b>U/U</b> | Acres: <b>0.5</b>   | Option: <b>Limited</b> |
| <b>313501</b> | Lon: <b>141:44:39.0</b>      |                    | Start Date: 7/2/13  | Area: <b>TAS</b>       |
|               | Legal: 12N 20E 19 C          |                    | Out Date:           |                        |
| # 501         | Owner: STA                   |                    | Admin: FOR-Forestry |                        |
|               | Name: <b>Stuver Creek #2</b> |                    | Cause: Lightning    |                        |

Fire was not checked today due to low visibility. The fire remains in monitor status.

Daily Report From: 07/11

**0.0 Acre Change Since 07/10**

|                              |                           |                    |                    |                        |
|------------------------------|---------------------------|--------------------|--------------------|------------------------|
|                              | Lat: <b>62:47:37.0</b>    | Status: <b>U/U</b> | Acres: <b>0.5</b>  | Option: <b>Limited</b> |
| <b>HM6Y</b><br><b>313496</b> | Lon: <b>141:47:00.2</b>   |                    | Start Date: 7/2/13 | Area: <b>TAS</b>       |
|                              | Legal: 12N 19E 26 C       |                    | Out Date:          |                        |
| # 496                        | Owner: FWS                |                    | Admin: TER-Tetlin  |                        |
|                              | Name: <b>Stuver Creek</b> |                    | Cause: Lightning   |                        |

Fire was not checked today due to low visibility. The fire remains in monitor status.

Daily Report From: 07/11

**0.0 Acre Change Since 07/10**

|   |                                |                    |                     |                     |
|---|--------------------------------|--------------------|---------------------|---------------------|
|   | Lat: <b>63:12:16.8</b>         | Status: <b>U/U</b> | Acres: <b>2.5</b>   | Option: <b>Full</b> |
| <b>HM2T</b><br><b>313490</b><br><b>PNHM2T</b> | Lon: <b>143:17:07.8</b>        |                    | Start Date: 7/1/13  | Area: <b>TAS</b>    |
|   | Legal: 17 11E 34 C             |                    | Out Date:           |                     |
| # 490   | Owner: STA                     |                    | Admin: FOR-Forestry |                     |
|   | Name: <b>Clear Water Creek</b> |                    | Cause: Lightning    |                     |

Fire was not checked today due to low visibility. The fire remains in monitor status.

## Unstaffed - DOF

Daily Report From: 07/11

**0.0 Acre Change Since 07/10**

|               |                         |                    |                     |                        |
|---------------|-------------------------|--------------------|---------------------|------------------------|
|               | Lat: <b>62:43:23.2</b>  | Status: <b>U/U</b> | Acres: <b>0.1</b>   | Option: <b>Limited</b> |
| <b>314481</b> | Lon: <b>146:03:31.0</b> |                    | Start Date: 6/30/13 | Area: <b>CRS</b>       |
|               | Legal: 11N 4W 19 C      |                    | Out Date:           |                        |
| #481          | Owner: STA              |                    | Admin: FOR-Forestry |                        |
|               | Name: <b>Keg # 2</b>    |                    | Cause: Lightning    |                        |

Fire was not flown and remains in monitor status.

Daily Report From: 07/11

**0.0 Acre Change Since 07/10**

|               |                          |                    |                     |                        |
|---------------|--------------------------|--------------------|---------------------|------------------------|
|               | Lat: <b>62:58:55.7</b>   | Status: <b>U/U</b> | Acres: <b>2.0</b>   | Option: <b>Limited</b> |
| <b>314474</b> | Lon: <b>144:41:15.7</b>  |                    | Start Date: 6/29/13 | Area: <b>CRS</b>       |
|               | Legal: 22S 16E 28 F      |                    | Out Date:           |                        |
| #474          | Owner: STA               |                    | Admin: FOR-Forestry |                        |
|               | Name: <b>Middle Fork</b> |                    | Cause: Lightning    |                        |

Fire was not flown and remains in monitor status.

Daily Report From: 07/11

**-0.3 Acre Change Since 07/10**

|               |                               |                    |                       |                        |
|---------------|-------------------------------|--------------------|-----------------------|------------------------|
|               | Lat: <b>63:45:57.2</b>        | Status: <b>U/U</b> | Acres: <b>7,582.7</b> | Option: <b>Limited</b> |
| <b>313449</b> | Lon: <b>141:41:43.6</b>       |                    | Start Date: 6/27/13   | Area: <b>TAS</b>       |
|               | Legal: 23 19 10 C             |                    | Out Date:             |                        |
| #449          | Owner: STA                    |                    | Admin: FOR-Forestry   |                        |
|               | Name: <b>Big Timber Creek</b> |                    | Cause: Lightning      |                        |

Incident is being managed by the Alaska IMT. Fire was not checked today and will remain in monitor status. No values are threatened.

Daily Report From: 07/11

**0.0 Acre Change Since 07/10**

|               |                         |                    |                       |                        |
|---------------|-------------------------|--------------------|-----------------------|------------------------|
|               | Lat: <b>62:41:52.9</b>  | Status: <b>U/U</b> | Acres: <b>1,735.0</b> | Option: <b>Limited</b> |
| <b>314444</b> | Lon: <b>145:11:06.4</b> |                    | Start Date: 6/27/13   | Area: <b>CRS</b>       |
|               | Legal: 11N 1E 34 C      |                    | Out Date:             |                        |
| #444          | Owner: STA              |                    | Admin: FOR-Forestry   |                        |
|               | Name: <b>Excelsior</b>  |                    | Cause: Lightning      |                        |

Fire was not flown and remains in monitor status.

Daily Report From: 07/11

**0.0 Acre Change Since 07/10**

|               |                         |                    |                             |                        |
|---------------|-------------------------|--------------------|-----------------------------|------------------------|
|               | Lat: <b>61:27:18.0</b>  | Status: <b>U/U</b> | Acres: <b>2,900.0</b>       | Option: <b>Limited</b> |
| <b>HL68</b>   | Lon: <b>156:53:21.0</b> |                    | Start Date: 6/26/13         | Area: <b>SWS</b>       |
| <b>304443</b> | Legal: 16N 42W 19 S     |                    | Out Date:                   |                        |
| <b>PNHL68</b> | Owner: STA              |                    | Admin: L&W-Lands and Waters |                        |
| #443          | Name: <b>Hoholitna</b>  |                    | Cause: Lightning            |                        |

The was was not flown today, and remains in monitor status.

## Unstaffed - DOF

Daily Report From: 07/11

**0.0 Acre Change Since 07/10**

**HL6D** Lat: **60:16:34.2** Status: **U/U** Acres: **779.0** Option: **Limited**  
**304437** Lon: **153:54:56.4** Start Date: 6/27/13 Area: **SWS**  
 Legal: 02N 27W 11 S Out Date:  
 #437 Owner: NPS Admin: LCP-Lake Clark  
 Name: **Currant Creek** Cause: Lightning

The fire was flown by N840AK. Two active areas were observed in the interior of the fire with an additional smoke located on the west end of the perimeter. The fire remains north of Current Creek. The fire remains in monitor status.

Daily Report From: 07/11

**0.0 Acre Change Since 07/10**

**314425** Lat: **62:44:16.9** Status: **U/U** Acres: **1.0** Option: **Limited**  
 Lon: **146:07:08.4** Start Date: 6/26/13 Area: **CRS**  
 Legal: 11N 5W 14 C Out Date:  
 #425 Owner: STA Admin: FOR-Forestry  
 Name: **Keg Creek** Cause: Lightning

Fire was not flown and remains in monitor status.

Daily Report From: 07/11

**0.0 Acre Change Since 07/10**

**314424** Lat: **62:40:53.1** Status: **U/U** Acres: **30.0** Option: **Limited**  
 Lon: **146:00:36.4** Start Date: 6/26/13 Area: **CRS**  
 Legal: 10N 4W 9 C Out Date:  
 #424 Owner: STA Admin: FOR-Forestry  
 Name: **Fish Lake** Cause: Lightning

Fire was not flown and remains in monitor status.

Daily Report From: 07/11

**0.0 Acre Change Since 07/10**

**HL5M** Lat: **62:45:35.9** Status: **U/U** Acres: **170.0** Option: **Limited**  
**314418** Lon: **146:39:35.7** Start Date: 6/26/13 Area: **CRS**  
 Legal: 11N 8W 2 C Out Date:  
 #418 Owner: STA Admin: FOR-Forestry  
 Name: **North Pork Chop** Cause: Lightning

Fire was not flown and remains in monitor status.

Daily Report From: 07/11

**0.0 Acre Change Since 07/10**

**HL5J** Lat: **63:20:11.8** Status: **U/C** Acres: **0.1** Option: **Full**  
**313416** Lon: **142:38:54.2** Start Date: 6/26/13 Area: **TAS**  
 Legal: 18N 14E 13 C Out Date:  
 #416 Owner: NCA Admin: Tetlin  
 Name: **Porcupine Creek** Cause: Lightning

Fire was not checked today due to low visibility. The fire remains in monitor status.

## Unstaffed - DOF

Daily Report From: 07/11

**0.0 Acre Change Since 07/10**

|               |                                |                    |                     |                     |
|---------------|--------------------------------|--------------------|---------------------|---------------------|
| <b>HL5F</b>   | Lat: <b>62:39:29.1</b>         | Status: <b>U/C</b> | Acres: <b>32.0</b>  | Option: <b>Full</b> |
| <b>314415</b> | Lon: <b>144:47:37.6</b>        |                    | Start Date: 6/26/13 | Area: <b>CRS</b>    |
| <b>PNHL5F</b> | Legal: 11N 3E 28 C             |                    | Out Date:           |                     |
| #415          | Owner: NCA                     |                    | Admin: AHTNA        |                     |
|               | Name: <b>Chistochina Trail</b> |                    | Cause: Lightning    |                     |

Fire was not flown and remains in monitor status.

Daily Report From: 07/11

**0.0 Acre Change Since 07/10**

|               |                         |                    |                               |                        |
|---------------|-------------------------|--------------------|-------------------------------|------------------------|
| <b>HL30</b>   | Lat: <b>62:50:08.5</b>  | Status: <b>U/U</b> | Acres: <b>4.0</b>             | Option: <b>Limited</b> |
| <b>314395</b> | Lon: <b>147:09:13.0</b> |                    | Start Date: 6/25/13           | Area: <b>CRS</b>       |
|               | Legal: 32N 12E 26 S     |                    | Out Date:                     |                        |
| #395          | Owner: BLM              |                    | Admin: GLD-Glenallen District |                        |
|               | Name: <b>Maclareen</b>  |                    | Cause: Lightning              |                        |

Fire was not flown and remains in monitor status.

Daily Report From: 07/11

**0.0 Acre Change Since 07/10**

|               |                         |                    |                       |                        |
|---------------|-------------------------|--------------------|-----------------------|------------------------|
| <b>313386</b> | Lat: <b>63:24:17.6</b>  | Status: <b>U/U</b> | Acres: <b>7,044.2</b> | Option: <b>Limited</b> |
|               | Lon: <b>141:31:25.5</b> |                    | Start Date: 6/25/13   | Area: <b>TAS</b>       |
|               | Legal: 19 20 23 C       |                    | Out Date:             |                        |
| #386          | Owner: STA              |                    | Admin: FOR-Forestry   |                        |
|               | Name: <b>Ladue Fork</b> |                    | Cause: Lightning      |                        |

Incident is being managed by the Alaska IMT. Fire was not checked today and will remain in monitor status. No values are threatened.

Daily Report From: 07/11

**0.0 Acre Change Since 07/10**

|               |                         |                    |                                   |                        |
|---------------|-------------------------|--------------------|-----------------------------------|------------------------|
| <b>HL1E</b>   | Lat: <b>63:31:41.0</b>  | Status: <b>U/U</b> | Acres: <b>398.0</b>               | Option: <b>Limited</b> |
| <b>304379</b> | Lon: <b>154:21:14.1</b> |                    | Start Date: 6/24/13               | Area: <b>SWS</b>       |
|               | Legal: 023S 023E 01 K   |                    | Out Date:                         |                        |
| #379          | Owner: NCA              |                    | Admin: Doyon Regional Corporation |                        |
|               | Name: <b>Von Frank</b>  |                    | Cause: Lightning                  |                        |

The was was not flown today, and remains in monitor status.

Daily Report From: 07/11

**0.0 Acre Change Since 07/10**

|               |                         |                    |                             |                        |
|---------------|-------------------------|--------------------|-----------------------------|------------------------|
| <b>311366</b> | Lat: <b>64:02:26.4</b>  | Status: <b>U/U</b> | Acres: <b>5.0</b>           | Option: <b>Limited</b> |
|               | Lon: <b>148:40:37.8</b> |                    | Start Date: 6/23/13         | Area: <b>FAS</b>       |
|               | Legal: 10S 6W 1 F       |                    | Out Date:                   |                        |
| #366          | Owner: STA              |                    | Admin: L&W-Lands and Waters |                        |
|               | Name: <b>Iron Creek</b> |                    | Cause: Human                |                        |

The fire was not checked and remains in monitor status.

## Unstaffed - DOF

Daily Report From: 07/11

**0.0 Acre Change Since 07/10**

|               |                          |                    |                        |                        |
|---------------|--------------------------|--------------------|------------------------|------------------------|
| <b>HLS2</b>   | Lat: <b>63:51:09.6</b>   | Status: <b>U/U</b> | Acres: <b>11,383.6</b> | Option: <b>Limited</b> |
| <b>313357</b> | Lon: <b>143:43:36.0</b>  |                    | Start Date: 6/22/13    | Area: <b>TAS</b>       |
| <b>PDHLS2</b> | Legal: 24N 9E 20 C       |                    | Out Date:              |                        |
| # 357         | Owner: STA               |                    | Admin: FOR-Forestry    |                        |
|               | Name: <b>Billy Creek</b> |                    | Cause: Lightning       |                        |

Incident is being managed by the Alaska IMT. Fire was not checked today and will remain in monitor status. No values are threatened.

Daily Report From: 07/11

**0.0 Acre Change Since 07/10**

|               |                         |                    |                             |                        |
|---------------|-------------------------|--------------------|-----------------------------|------------------------|
| <b>HLM2</b>   | Lat: <b>60:48:22.4</b>  | Status: <b>U/U</b> | Acres: <b>730.0</b>         | Option: <b>Limited</b> |
| <b>304347</b> | Lon: <b>159:39:05.1</b> |                    | Start Date: 6/21/13         | Area: <b>SWS</b>       |
|               | Legal: 8N 59W 4 S       |                    | Out Date:                   |                        |
| # 347         | Owner: STA              |                    | Admin: L&W-Lands and Waters |                        |
|               | Name: <b>Wilhelmina</b> |                    | Cause: Lightning            |                        |

The was was not flown today, and remains in monitor status.

Daily Report From: 07/11

**0.0 Acre Change Since 07/10**

|               |                         |                    |                            |                         |
|---------------|-------------------------|--------------------|----------------------------|-------------------------|
| <b>HLE4</b>   | Lat: <b>64:18:40.6</b>  | Status: <b>U/C</b> | Acres: <b>80.0</b>         | Option: <b>Critical</b> |
| <b>311323</b> | Lon: <b>149:12:45.1</b> |                    | Start Date: 6/20/13        | Area: <b>FAS</b>        |
| <b>PNHLE4</b> | Legal: 7S 8W 18 F       |                    | Out Date:                  |                         |
| # 323         | Owner: MIL              |                    | Admin: USAF-U.S. Air Force |                         |
|               | Name: <b>Clear AFB</b>  |                    | Cause: Lightning           |                         |

The fire was not checked and remains in monitor status.

Daily Report From: 07/11

**0.0 Acre Change Since 07/10**

|               |                            |                    |                             |                        |
|---------------|----------------------------|--------------------|-----------------------------|------------------------|
| <b>313300</b> | Lat: <b>63:56:02.7</b>     | Status: <b>U/U</b> | Acres: <b>35.6</b>          | Option: <b>Limited</b> |
|               | Lon: <b>141:55:02.9</b>    |                    | Start Date: 6/20/13         | Area: <b>TAS</b>       |
|               | Legal: 25 19E 23 C         |                    | Out Date:                   |                        |
| # 300         | Owner: STA                 |                    | Admin: L&W-Lands and Waters |                        |
|               | Name: <b>Dennison Fork</b> |                    | Cause: Lightning            |                        |

Incident is being managed by the Alaska IMT. Fire was not checked today and will remain in monitor status. No values are threatened.

Daily Report From: 07/11

**0.0 Acre Change Since 07/10**

|               |                         |                    |                             |                        |
|---------------|-------------------------|--------------------|-----------------------------|------------------------|
| <b>304279</b> | Lat: <b>60:02:40.2</b>  | Status: <b>U/U</b> | Acres: <b>2,447.0</b>       | Option: <b>Limited</b> |
|               | Lon: <b>155:34:27.4</b> |                    | Start Date: 6/19/13         | Area: <b>SWS</b>       |
|               | Legal: 01S 37W 36 S     |                    | Out Date:                   |                        |
| # 279         | Owner: STA              |                    | Admin: L&W-Lands and Waters |                        |
|               | Name: <b>Chulitna</b>   |                    | Cause: Lightning            |                        |

The was was not flown today, and remains in monitor status.

## Unstaffed - DOF

Daily Report From: 07/11

**0.0 Acre Change Since 07/10**

|               |                            |                    |                             |                        |
|---------------|----------------------------|--------------------|-----------------------------|------------------------|
| <b>304278</b> | Lat: <b>60:09:51.7</b>     | Status: <b>U/U</b> | Acres: <b>12,853.0</b>      | Option: <b>Limited</b> |
|               | Lon: <b>155:30:10.7</b>    |                    | Start Date: 6/19/13         | Area: <b>SWS</b>       |
| #278          | Legal: 1N 36W 22 S         |                    | Out Date:                   |                        |
|               | Owner: STA                 |                    | Admin: L&W-Lands and Waters |                        |
|               | Name: <b>Nikubuma Lake</b> |                    | Cause: Lightning            |                        |

The was was not flown today, and remains in monitor status.

Daily Report From: 07/11

**0.0 Acre Change Since 07/10**

|               |                            |                    |                        |                        |
|---------------|----------------------------|--------------------|------------------------|------------------------|
| <b>HK6Z</b>   | Lat: <b>61:02:32.4</b>     | Status: <b>U/U</b> | Acres: <b>16,745.0</b> | Option: <b>Limited</b> |
| <b>304275</b> | Lon: <b>154:11:20.4</b>    |                    | Start Date: 6/18/13    | Area: <b>SWS</b>       |
| <b>PNHK6Z</b> | Legal: 11N 28W 23 S        |                    | Out Date:              |                        |
| #275          | Owner: NPS                 |                    | Admin: LCP-Lake Clark  |                        |
|               | Name: <b>Kristin Creek</b> |                    | Cause: Lightning       |                        |

The fire was flown by N904AK. No smokes were observed, the fire remains in monitor status.

Daily Report From: 07/11

**0.0 Acre Change Since 07/10**

|               |                          |                    |                             |                     |
|---------------|--------------------------|--------------------|-----------------------------|---------------------|
| <b>HK58</b>   | Lat: <b>63:52:07.2</b>   | Status: <b>U/C</b> | Acres: <b>40.0</b>          | Option: <b>Full</b> |
| <b>311271</b> | Lon: <b>148:44:48.0</b>  |                    | Start Date: 6/18/13         | Area: <b>FAS</b>    |
| <b>PNHK58</b> | Legal: 12S 6W 16 F       |                    | Out Date:                   |                     |
| #271          | Owner: STA               |                    | Admin: L&W-Lands and Waters |                     |
|               | Name: <b>Moody Creek</b> |                    | Cause: Human                |                     |

The fire was not checked and remains in monitor status.

Daily Report From: 07/11

**0.0 Acre Change Since 07/10**

|               |                         |                    |                     |                         |
|---------------|-------------------------|--------------------|---------------------|-------------------------|
| <b>HK42</b>   | Lat: <b>64:52:27.9</b>  | Status: <b>U/C</b> | Acres: <b>120.0</b> | Option: <b>Critical</b> |
| <b>311258</b> | Lon: <b>147:05:55.5</b> |                    | Start Date: 6/17/13 | Area: <b>FAS</b>        |
| <b>PNHK42</b> | Legal: 1N 3E 27 F       |                    | Out Date:           |                         |
| #258          | Owner: PRI              |                    | Admin: PRI-Private  |                         |
|               | Name: <b>Kanuti</b>     |                    | Cause: Human        |                         |

The fire was not checked and remains in monitor status.

Daily Report From: 07/11

**0.0 Acre Change Since 07/10**

|               |                          |                    |                             |                        |
|---------------|--------------------------|--------------------|-----------------------------|------------------------|
| <b>311256</b> | Lat: <b>64:00:31.2</b>   | Status: <b>U/U</b> | Acres: <b>2.0</b>           | Option: <b>Limited</b> |
|               | Lon: <b>148:45:22.2</b>  |                    | Start Date: 6/17/13         | Area: <b>FAS</b>       |
| #256          | Legal: 10S 06W 33 F      |                    | Out Date:                   |                        |
|               | Owner: STA               |                    | Admin: L&W-Lands and Waters |                        |
|               | Name: <b>Elsie Creek</b> |                    | Cause: Human                |                        |

The fire was not checked and remains in monitor status.



## Unstaffed - DOF

Daily Report From: 07/11

**0.0 Acre Change Since 07/10**

|               |                               |                    |                             |                        |
|---------------|-------------------------------|--------------------|-----------------------------|------------------------|
| <b>HMX5</b>   | Lat: <b>64:01:33.0</b>        | Status: <b>U/U</b> | Acres: <b>216.0</b>         | Option: <b>Limited</b> |
| <b>311255</b> | Lon: <b>148:39:36.6</b>       |                    | Start Date: 6/17/13         | Area: <b>FAS</b>       |
| <b>PNHMX5</b> | Legal: 10S 6W 26 F            |                    | Out Date:                   |                        |
| #255          | Owner: STA                    |                    | Admin: L&W-Lands and Waters |                        |
|               | Name: <b>California Creek</b> |                    | Cause: Human                |                        |

The fire was not checked and remains in monitor status.

Daily Report From: 07/11

**0.0 Acre Change Since 07/10**

|               |                              |                    |                             |                        |
|---------------|------------------------------|--------------------|-----------------------------|------------------------|
|               | Lat: <b>64:01:01.8</b>       | Status: <b>U/U</b> | Acres: <b>200.0</b>         | Option: <b>Limited</b> |
| <b>311247</b> | Lon: <b>148:41:46.8</b>      |                    | Start Date: 6/16/13         | Area: <b>FAS</b>       |
|               | Legal: 10S 6W 27 F           |                    | Out Date:                   |                        |
| #247          | Owner: STA                   |                    | Admin: L&W-Lands and Waters |                        |
|               | Name: <b>Tatlanika Creek</b> |                    | Cause: Human                |                        |

The fire was not checked and remains in monitor status.

Daily Report From: 07/11

**0.0 Acre Change Since 07/10**

|               |                            |                    |                        |                        |
|---------------|----------------------------|--------------------|------------------------|------------------------|
| <b>HJD1</b>   | Lat: <b>62:30:37.2</b>     | Status: <b>U/U</b> | Acres: <b>45,951.0</b> | Option: <b>Limited</b> |
| <b>313145</b> | Lon: <b>141:24:50.4</b>    |                    | Start Date: 5/31/13    | Area: <b>TAS</b>       |
| <b>PDHJD1</b> | Legal: 8N 22E 6 C          |                    | Out Date:              |                        |
| #145          | Owner: FWS                 |                    | Admin: TER-Tetlin      |                        |
|               | Name: <b>Chisana River</b> |                    | Cause: Lightning       |                        |

Fire was not checked today due to low visibility. The fire remains in monitor status.

Daily Report From: 07/11

**0.0 Acre Change Since 07/10**

|               |                         |                    |                               |                        |
|---------------|-------------------------|--------------------|-------------------------------|------------------------|
| <b>HJC8</b>   | Lat: <b>61:27:19.8</b>  | Status: <b>U/U</b> | Acres: <b>201,809.0</b>       | Option: <b>Limited</b> |
| <b>304144</b> | Lon: <b>155:41:26.4</b> |                    | Start Date: 5/31/13           | Area: <b>SWS</b>       |
| <b>PNHJC8</b> | Legal: 16N 36W 23 S     |                    | Out Date:                     |                        |
| #144          | Owner: BLM              |                    | Admin: AND-Anchorage District |                        |
|               | Name: <b>Lime Hills</b> |                    | Cause: Lightning              |                        |

The fire was flown by N904AK. One interior smoke was located on the southeast side of the fire. The fire will remain in monitor status.

Daily Report From: 07/11

**0.0 Acre Change Since 07/10**

|               |                          |                    |                             |                        |
|---------------|--------------------------|--------------------|-----------------------------|------------------------|
| <b>HK6V</b>   | Lat: <b>62:32:09.6</b>   | Status: <b>U/U</b> | Acres: <b>160,355.0</b>     | Option: <b>Limited</b> |
| <b>304140</b> | Lon: <b>156:46:40.8</b>  |                    | Start Date: 5/31/13         | Area: <b>SWS</b>       |
| <b>PNHK6V</b> | Legal: 28N 40W 7 S       |                    | Out Date:                   |                        |
| #140          | Owner: STA               |                    | Admin: L&W-Lands and Waters |                        |
|               | Name: <b>Moore Creek</b> |                    | Cause: Lightning            |                        |

N212HL and N904AK assisted fire personnel in the demob of site protection sites on the north side of the fire. Demob was completed at 4 sites. No smokes were observed today, and the fire remains in monitor status.

## Unstaffed - DOF

Daily Report From: 07/11

**0.0 Acre Change Since 07/10**

|               |                           |                    |                     |                     |
|---------------|---------------------------|--------------------|---------------------|---------------------|
| <b>HH5F</b>   | Lat: <b>63:55:17.8</b>    | Status: <b>U/C</b> | Acres: <b>239.0</b> | Option: <b>Full</b> |
| <b>311088</b> | Lon: <b>148:51:41.6</b>   |                    | Start Date: 5/27/13 | Area: <b>FAS</b>    |
|               | Legal: 11S 7W 33 F        |                    | Out Date:           |                     |
| #088          | Owner: PRI                |                    | Admin: PRI-Private  |                     |
|               | Name: <b>Louise Creek</b> |                    | Cause: Human        |                     |

The fire was not checked and remains in monitor status.

Daily Report From: 07/11

**0.0 Acre Change Since 07/10**

|               |  |                    |                             |                         |
|---------------|--|--------------------|-----------------------------|-------------------------|
|               | Lat: <b>61:43:57.2</b>                   | Status: <b>U/C</b> | Acres: <b>0.1</b>           | Option: <b>Critical</b> |
| <b>301011</b> | Lon: <b>149:01:42.4</b>                  |                    | Start Date: 4/27/13         | Area: <b>MSS</b>        |
|               | Legal: 19N 2E 14 S                       |                    | Out Date:                   |                         |
| #011          | Owner: STA                               |                    | Admin: L&W-Lands and Waters |                         |
|               | Name: <b>Buffalo Mine Coal Seam 2013</b> |                    | Cause: Human                |                         |

Fire was not checked today and will remain on monitor status.

Prescribed - AFS

---

**Daily Report From: 06/29****0.0 Acre Change Since 06/28**

|             |                                 |                   |                     |                           |
|-------------|---------------------------------|-------------------|---------------------|---------------------------|
| <b>AB19</b> | Lat: <b>64:41:45.0</b>          | Status: <b>RX</b> | Acres: <b>236.0</b> | Option: <b>PRESCRIBED</b> |
|             | Lon: <b>146:58:51.0</b>         |                   | Start Date: 5/24/13 | Area: <b>MID</b>          |
|             | Legal: 002S 004E 32 F           |                   | Out Date:           |                           |
| #B19        | Owner: MIL                      |                   | Admin: ARMY         |                           |
|             | Name: <b>MID Moose Creek RX</b> |                   | Cause: Prescribed   |                           |

This RX was last observed on 6/25. The fire will remain in monitor status.

---

**NO Daily Reports****No Acreage Reported**

|             |   |         |                     |                           |
|-------------|---|---------|---------------------|---------------------------|
| <b>AA06</b> | Lat: <b>64:40:48.0</b>                        | Status: | Acres:              | Option: <b>PRESCRIBED</b> |
|             | Lon: <b>146:50:30.0</b>                       |         | Start Date: 5/10/13 | Area: <b>MID</b>          |
|             | Legal: 003S 004E 01 F                         |         | Out Date:           |                           |
| #A06        | Owner: MIL                                    |         | Admin: ARMY         |                           |
|             | Name: <b>YTA Grouse Habitat Prescribed Bu</b> |         | Cause: Prescribed   |                           |

## Out - AFS

Daily Report From: 07/11

0.0 Acre Change Since 07/10

|               |                             |                    |                             |                        |
|---------------|-----------------------------|--------------------|-----------------------------|------------------------|
| <b>HNX5</b>   | Lat: <b>65:49:00.0</b>      | Status: <b>Out</b> | Acres: <b>2.0</b>           | Option: <b>LIMITED</b> |
|               | Lon: <b>147:47:00.0</b>     |                    | Start Date: 7/4/13          | Area: <b>UYD</b>       |
| <b>PDHNX5</b> | Legal: 012N 001E 26 F       |                    | Out Date: 7/11/13           |                        |
| # 511         | Owner: STA                  |                    | Admin: L&W-Lands and Waters |                        |
|               | Name: <b>Victoria Creek</b> |                    | Cause: Lightning            |                        |

The Fire was declared out.

Daily Report From: 07/11

0.0 Acre Change Since 07/10

|               |                          |                    |                    |                         |
|---------------|--------------------------|--------------------|--------------------|-------------------------|
| <b>HND4</b>   | Lat: <b>66:38:54.0</b>   | Status: <b>Out</b> | Acres: <b>0.1</b>  | Option: <b>CRITICAL</b> |
|               | Lon: <b>143:43:42.0</b>  |                    | Start Date: 7/3/13 | Area: <b>UYD</b>        |
| <b>PDHND4</b> | Legal: 021N 018E 13 F    |                    | Out Date: 7/11/13  |                         |
| # 505         | Owner: NCA               |                    | Admin: Chalkyitsik |                         |
|               | Name: <b>Chalkyitsik</b> |                    | Cause: Human       |                         |

The Fire was declared out.

Daily Report From: 07/11

0.0 Acre Change Since 07/10

|               |                          |                    |                     |                     |
|---------------|--------------------------|--------------------|---------------------|---------------------|
| <b>HLIC</b>   | Lat: <b>66:11:30.0</b>   | Status: <b>Out</b> | Acres: <b>3.0</b>   | Option: <b>FULL</b> |
|               | Lon: <b>145:43:55.0</b>  |                    | Start Date: 6/24/13 | Area: <b>UYD</b>    |
| <b>PDHLIC</b> | Legal: 016N 010E 19 F    |                    | Out Date: 7/11/13   |                     |
| # 378         | Owner: NCA               |                    | Admin: BirchCreek   |                     |
|               | Name: <b>Three Lakes</b> |                    | Cause: Lightning    |                     |

The Fire was declared out.

Daily Report From: 07/11

0.0 Acre Change Since 07/10

|               |                           |                    |                     |                     |
|---------------|---------------------------|--------------------|---------------------|---------------------|
| <b>HLE7</b>   | Lat: <b>67:22:57.0</b>    | Status: <b>Out</b> | Acres: <b>701.0</b> | Option: <b>FULL</b> |
| <b>332326</b> | Lon: <b>145:39:14.4</b>   |                    | Start Date: 6/20/13 | Area: <b>UYD</b>    |
|               | Legal: 030N 009E 36 F     |                    | Out Date: 7/11/13   |                     |
| # 326         | Owner: NCA                |                    | Admin: Venetie      |                     |
|               | Name: <b>Marten Creek</b> |                    | Cause: Lightning    |                     |

The Fire was declared out.

Daily Report From: 07/11

0.0 Acre Change Since 07/10

|               |                           |                    |                     |                     |
|---------------|---------------------------|--------------------|---------------------|---------------------|
| <b>HLC0</b>   | Lat: <b>67:27:00.0</b>    | Status: <b>Out</b> | Acres: <b>107.2</b> | Option: <b>FULL</b> |
| <b>332302</b> | Lon: <b>145:32:00.0</b>   |                    | Start Date: 6/20/13 | Area: <b>UYD</b>    |
| <b>PDHLC0</b> | Legal: 030N 010E 04 F     |                    | Out Date: 7/11/13   |                     |
| # 302         | Owner: NCA                |                    | Admin: Venetie      |                     |
|               | Name: <b>Timber Creek</b> |                    | Cause: Lightning    |                     |

The Fire was declared out.

**Out - AFS**

---

Daily Report From: 07/11

**0.0 Acre Change Since 07/10**

|               |                          |                    |                     |                     |
|---------------|--------------------------|--------------------|---------------------|---------------------|
| <b>HLB6</b>   | Lat: <b>67:28:07.0</b>   | Status: <b>Out</b> | Acres: <b>50.0</b>  | Option: <b>FULL</b> |
| <b>332299</b> | Lon: <b>146:11:54.0</b>  |                    | Start Date: 6/20/13 | Area: <b>UYD</b>    |
| <b>PDHLB6</b> | Legal: 031N 007E 33 F    |                    | Out Date: 7/11/13   |                     |
| # 299         | Owner: NCA               |                    | Admin: Venetie      |                     |
|               | Name: <b>Otter Creek</b> |                    | Cause: Lightning    |                     |

The Fire was declared out.

Out - DOF

---

Daily Report From: 07/11

**0.0 Acre Change Since 07/10**

|               |                               |                    |                    |                         |
|---------------|-------------------------------|--------------------|--------------------|-------------------------|
| <b>HP1K</b>   | Lat: <b>64:47:18.4</b>        | Status: <b>Out</b> | Acres: <b>0.1</b>  | Option: <b>Critical</b> |
| <b>311529</b> | Lon: <b>147:59:47.2</b>       |                    | Start Date: 7/8/13 | Area: <b>FAS</b>        |
| <b>PNHP1K</b> | Legal: 1S 2W 32 F             |                    | Out Date: 7/11/13  |                         |
| #529          | Owner: PRI                    |                    | Admin: PRI-Private |                         |
|               | Name: <b>Rosie Creek Road</b> |                    | Cause: Human       |                         |

The fire was checked today; no heat or smoke was found. The fire was declared out.

Alaska Interagency Coordination  
Center Situation Report  
Saturday - 07/13/2013

| Wildland Fires                   | New | Out | Active | Npr | YTD Fires | YTD Acres   |
|----------------------------------|-----|-----|--------|-----|-----------|-------------|
| <b>Alaska Fire Service (AFS)</b> | 0   | 2   | 35     | 0   | 106       | 516,067.3   |
| GAD (Galena Zone)                | 0   | 0   | 3      | 0   | 29        | 39,437.7    |
| MID (Military)                   | 0   | 0   | 5      | 0   | 18        | 85,673.0    |
| TAD (Tanana Zone)                | 0   | 2   | 18     | 0   | 29        | 333,327.2   |
| UYD (Upper Yukon Zone)           | 0   | 0   | 9      | 0   | 30        | 57,629.4    |
| <b>State of Alaska (DOF)</b>     | 1   | 2   | 40     | 0   | 337       | 533,104.2   |
| CRS (Copper River)               | 0   | 0   | 8      | 0   | 28        | 1,977.3     |
| DAS (Delta)                      | 0   | 0   | 0      | 0   | 15        | 7.8         |
| FAS (Fairbanks)                  | 0   | 0   | 10     | 0   | 92        | 2,774.8     |
| HNS (Haines)                     | 0   | 0   | 0      | 0   | 4         | 0.5         |
| KKS (Kenai)                      | 0   | 1   | 0      | 0   | 48        | 46.8        |
| MSS (AnchorageMatSu Area)        | 1   | 0   | 2      | 0   | 83        | 176.0       |
| SWS (Southwest)                  | 0   | 1   | 8      | 0   | 35        | 431,145.5   |
| TAS (Tok)                        | 0   | 0   | 12     | 0   | 32        | 96,975.5    |
| <b>Forest Service (USFS)</b>     | 0   | 0   | 0      | 0   | 8         | 2.0         |
| CGF (Chugach)                    | 0   | 0   | 0      | 0   | 4         | 1.4         |
| TNF (Tongass)                    | 0   | 0   | 0      | 0   | 4         | 0.6         |
| <b>Statewide Totals</b>          | 1   | 4   | 75     | 0   | 451       | 1,049,173.5 |

**Active Wildfires:**

| Protection Summary: | CRI | FUL | MOD | LIM | NoEntry | TOTAL |
|---------------------|-----|-----|-----|-----|---------|-------|
| AFS Protection:     | 0   | 0   | 3   | 32  | 0       | 35    |
| DOF Protection:     | 6   | 8   | 0   | 26  | 0       | 40    |
| USFS Protection:    | 0   | 0   | 0   | 0   | 0       | 0     |
| Protection Totals:  | 6   | 8   | 3   | 58  | 0       | 75    |

| Status Summary:  | Staffed         |                   | Unstaffed       |                   |
|------------------|-----------------|-------------------|-----------------|-------------------|
|                  | Contained (S/C) | Uncontained (S/U) | Contained (U/C) | Uncontained (U/U) |
| AFS Protection:  | 0               | 1                 | 0               | 34                |
| DOF Protection:  | 1               | 2                 | 10              | 27                |
| USFS Protection: | 0               | 0                 | 0               | 0                 |
| Status Totals:   | 1               | 3                 | 10              | 61                |

---

**Fuels Management Fires**

|                             | YTD Fires | YTD Acres | New | Active | Out Yesterday |
|-----------------------------|-----------|-----------|-----|--------|---------------|
| Borough                     | 1         | 0.5       | 0   | 0      | 0             |
| FWS (US Fish & Wildlife)    | 1         | 5.0       | 0   | 0      | 0             |
| Military                    | 11        | 5,149.0   | 0   | 2      | 0             |
| NPS (National Park Service) | 2         | 20.0      | 0   | 0      | 0             |
| Fuels Management Totals:    | 15        | 5,174.5   | 0   | 2      | 0             |



## New - DOF

Daily Report From: 07/12

**0.0 Acreage On 07/12**

|               |                              |                    |                     |                         |
|---------------|------------------------------|--------------------|---------------------|-------------------------|
| <b>HQC6</b>   | Lat: <b>64:50:50.4</b>       | Status: <b>F/A</b> | Acres: <b>0.0</b>   | Option: <b>Critical</b> |
| <b>311536</b> | Lon: <b>147:22:29.4</b>      |                    | Start Date: 7/12/13 | Area: <b>FAS</b>        |
| <b>PNHHQC</b> | Legal: 1S 2E 9 F             |                    | Out Date: 7/12/13   |                         |
| # 536         | Owner: PRI                   |                    | Admin: PRI-Private  |                         |
|               | Name: <b>False Alarm #39</b> |                    | Cause: False Alarm  |                         |

The fire was reported by B-1 as a 20' x 20' campfire that had escaped. Three forestry engines, one prevention, helitack 633, and North Star FD responded. Upon arrival, the fire was found to be a burn in compliance with burn permit regulations with a burn permit on site. All units were released from the fire and it was declared a false alarm.

Daily Report From: 07/12

**0.0 Acreage On 07/12**

|               |                         |                    |                     |                     |
|---------------|-------------------------|--------------------|---------------------|---------------------|
| <b>301535</b> | Lat: <b>61:47:47.6</b>  | Status: <b>F/A</b> | Acres: <b>0.0</b>   | Option: <b>FULL</b> |
|               | Lon: <b>147:47:00.2</b> |                    | Start Date: 7/12/13 | Area: <b>MSS</b>    |
|               | Legal: 20 N 9 E 26 S    |                    | Out Date: 7/12/13   |                     |
| # 535         | Owner: PRI              |                    | Admin: PRI-Private  |                     |
|               | Name: <b>Glacier</b>    |                    | Cause: False Alarm  |                     |

Palmer 911 reported a fire at mile 104 Glenn Hwy. Forestry's helo and one engine responded to the call upon helos arrival they found a permitted burn. All resources returned to base.

Daily Report From: 07/12

**0.1 Acreage On 07/12**

|               |                         |                    |                     |                         |
|---------------|-------------------------|--------------------|---------------------|-------------------------|
| <b>HP9V</b>   | Lat: <b>61:33:34.6</b>  | Status: <b>U/C</b> | Acres: <b>0.1</b>   | Option: <b>Critical</b> |
| <b>301534</b> | Lon: <b>148:55:31.4</b> |                    | Start Date: 7/12/13 | Area: <b>MSS</b>        |
|               | Legal: 17N 3E 16 S      |                    | Out Date:           |                         |
| # 534         | Owner: PRI              |                    | Admin: PRI-Private  |                         |
|               | Name: <b>Jim Lake</b>   |                    | Cause: Human        |                         |

Palmer 911 reported a fire along the side of the road. Forestry's prevention and one IA engine responded. Upon arrival found an unattended burn pile. Forestry personnel extinguished the fire. The fire was placed on monitor status and will be checked tomorrow.

## Staffed - AFS

Daily Report From: 07/12

0.0 Acre Change Since 07/11

|               |                             |                       |                        |                        |
|---------------|-----------------------------|-----------------------|------------------------|------------------------|
| <b>HK8H</b>   | Lat: <b>64:40:00.0</b>      | Status: <b>S/U</b>    | Acres: <b>84,275.0</b> | Option: <b>LIMITED</b> |
| <b>332280</b> | Lon: <b>146:37:00.0</b>     | Personnel: <b>773</b> | Start Date: 6/19/13    | Area: <b>MID</b>       |
| <b>PDHK8H</b> | Legal: 003S 006E 07 F       |                       | Out Date:              |                        |
| #280          | Owner: MIL                  |                       | Admin: ARMY-U.S. Army  |                        |
|               | Name: <b>Stuart Creek 2</b> |                       | Cause: Human           |                        |

Fire activity increased with warmer temperatures. Isolated flare-ups, single and small group torching were observed. Perimeter growth was minimal. Progress was made completing direct hand and dozer line. Resources engaged in mop-up and securing established containment lines. The Evacuation Watch remains established for the communities of Twin Rivers and Pleasant Valley.

| Assigned Crews:       |           | Assigned: |
|-----------------------|-----------|-----------|
| Central Oregon NWR #3 | T2IA      | 7/2       |
| DES #1                | T2IA      | 7/6       |
| GMF #1                | T2IA      | 7/6       |
| Gannet Glacier        | Type 2 IA | 7/1       |
| MHR #1                | T2IA      | 7/6       |
| MOF #1                | T2IA      | 7/6       |
| MOF #2                | T2IA      | 7/6       |
| Koyukuk               | Type 2    | 7/6       |
| MDS #1                | T2IA      | 7/6       |
| Mendocino             | IHC       | 7/7       |
| Midnight Suns         | IHC       | 7/4       |
| PAS #1                | T2IA      | 7/6       |
| PAS #2                | T2IA      | 7/6       |
| Redding               | IHC       | 7/5       |
| Rogue River           | IHC       | 7/4       |
| Ruby                  | Type 2    | 7/6       |
| St Marys              | Type 2    | 7/3       |
| Umpqua 6              | T2IA      | 7/2       |
| Upper Kalskag         | Type 2    | 7/3       |
| WIF Mckenzie River    | T2IA      | 7/2       |
| WIF Santiam River     | T2IA      | 7/2       |
| Wolf Creek            | IHC       | 7/4       |
| Zig Zag               | IHC       | 7/2       |

## Staffed - DOF

Daily Report From: 07/12

0.0 Acre Change Since 07/11

**HL5N** Lat: **63:17:09.4** Status: **S/U** Acres: **6,759.1** Option: **FULL**  
**313414** Lon: **142:26:42.8** Personnel: **59** Start Date: 6/26/13 Area: **TAS**  
**PNHL5N** Legal: 17N 15E 1 C Out Date:  
#414 Owner: NCA Admin: Tetlin  
Name: **Tetlin Jct Ridge** Cause: Lightning

Areas of smoldering was observed in heavier fuels after warmer and drier weather has returned. Satellite IR scan was completed overnight and an aerial palm IR flight in the morning. Crews continue to secure hotspots along the NW corner of fire working towards the 2004 Porcupine Fire scar. Demobilization of resources and excess equipment continues. Spike camps are being broken down and backhauled. IMT working on transition to Type 3 organization on Monday, July 15th @ 0800.

Daily Report From: 07/12

0.0 Acre Change Since 07/11

**HL37** Lat: **63:25:42.1** Status: **S/U** Acres: **17,155.0** Option: **FULL**  
**313401** Lon: **143:41:58.9** Personnel: **320** Start Date: 6/25/13 Area: **TAS**  
**PNHL37** Legal: 19N 9E 16 C Out Date:  
#401 Owner: STA Admin: FOR-Forestry  
Name: **Moon Lake** Cause: Lightning

Smoldering, creeping, single and group tree torching was observed on the fire today after warmer and drier weather returned. A satellite IR scan was completed overnight and an aerial palm IR flight in the morning. Crews worked to secure areas of heat identified by IR. Sawline and mop-up continued along the east flank tying in to the 2010 Eagle Trail fire. Backhaul and resource demobilization continues. Alaska IMT is working on transition to a Type 3 organization on Monday, July 15th @ 0800.

|                 |           |                     |
|-----------------|-----------|---------------------|
| Assigned Crews: | Assigned: |                     |
| Beaver/Stevens  | Type 2    | 7/2                 |
| Elk Mountain    | IHC       | 6/30                |
| Kenai           | Type 2    | 7/2                 |
| Lassen          | IHC       | 6/30                |
| Mt. Village     | Type 2    | 6/28                |
| Nulato # 2      | Type 2    | 6/28 Released: 7/12 |
| Pilot Station   | Type 2    | 7/7                 |
| Tanana # 1      | Type 2    | 6/30                |
| Tanana Chiefs   | Type 2 IA | 7/5                 |
| Upper Tanana #1 | Type 2    | 7/3                 |
| White Mountain  | Type 2 IA | 7/5                 |
| Yakima OWF      | Type 2 IA | 7/3                 |
| Yukon           | Type 2 IA | 7/3                 |

Daily Report From: 07/12

0.0 Acre Change Since 07/11

**HL3N** Lat: **64:44:09.6** Status: **S/C** Acres: **1,806.0** Option: **Critical**  
**311388** Lon: **148:41:19.2** Personnel: **15** Start Date: 6/25/13 Area: **FAS**  
**PNHL3N** Legal: 2S 6W 14 F Out Date:  
#388 Owner: NCA Admin: Togothele  
Name: **Skinny's Road** Cause: Human

The fire transitioned today back to Fairbanks Area. The IC change occurred at 1200 and the ODF Type 2 team demobed. Div C and P will start rehabbing during the next operational period. Personnel will continue to remain on the fire.

## Unstaffed - AFS

Daily Report From: 07/12

0.0 Acre Change Since 07/11

|               |                           |                    |                    |                        |
|---------------|---------------------------|--------------------|--------------------|------------------------|
| <b>HN86</b>   | Lat: <b>63:28:36.6</b>    | Status: <b>U/U</b> | Acres: <b>60.0</b> | Option: <b>LIMITED</b> |
|               | Lon: <b>152:06:03.6</b>   |                    | Start Date: 7/6/13 | Area: <b>TAD</b>       |
| <b>PDHN86</b> | Legal: 017S 024W 02 F     |                    | Out Date:          |                        |
| # 518         | Owner: NPS                |                    | Admin: DEP-Denali  |                        |
|               | Name: <b>Castle Rocks</b> |                    | Cause: Lightning   |                        |

This fire was mapped by N-58191 on 7/11 with no smokes seen. The fire will remain in monitor status.

Daily Report From: 07/12

0.0 Acre Change Since 07/11

|               |                          |                    |                               |                        |
|---------------|--------------------------|--------------------|-------------------------------|------------------------|
| <b>HNF9</b>   | Lat: <b>65:22:00.0</b>   | Status: <b>U/U</b> | Acres: <b>5,984.0</b>         | Option: <b>LIMITED</b> |
|               | Lon: <b>144:18:00.0</b>  |                    | Start Date: 7/3/13            | Area: <b>UYD</b>       |
| <b>PDHNF9</b> | Legal: 006N 017E 08 F    |                    | Out Date:                     |                        |
| # 506         | Owner: BLM               |                    | Admin: NOD-Fairbanks District |                        |
|               | Name: <b>Birch Creek</b> |                    | Cause: Lightning              |                        |

Fire was observed on 7/12 by 9011N, with no smokes showing. Fire remains in monitor status.

Daily Report From: 07/12

0.0 Acre Change Since 07/11

|               |                            |                    |                     |                        |
|---------------|----------------------------|--------------------|---------------------|------------------------|
| <b>HM68</b>   | Lat: <b>65:56:58.8</b>     | Status: <b>U/U</b> | Acres: <b>623.8</b> | Option: <b>LIMITED</b> |
|               | Lon: <b>141:20:12.6</b>    |                    | Start Date: 7/2/13  | Area: <b>UYD</b>       |
| <b>PDHM68</b> | Legal: 013N 030E 14 F      |                    | Out Date:           |                        |
| # 498         | Owner: BLM                 |                    | Admin: NOD          |                        |
|               | Name: <b>Bull Creek #2</b> |                    | Cause: Lightning    |                        |

Fire was flown on 7/12 with no smokes showing. It will remain in monitor status.

Daily Report From: 07/12

0.0 Acre Change Since 07/11

|               |                              |                    |                        |                        |
|---------------|------------------------------|--------------------|------------------------|------------------------|
| <b>HM3U</b>   | Lat: <b>65:58:01.8</b>       | Status: <b>U/U</b> | Acres: <b>821.0</b>    | Option: <b>LIMITED</b> |
|               | Lon: <b>145:40:39.6</b>      |                    | Start Date: 7/1/13     | Area: <b>UYD</b>       |
| <b>PDHM3U</b> | Legal: 13N 10E 8 F           |                    | Out Date:              |                        |
| # 495         | Owner: FWS                   |                    | Admin: YFR-Yukon Flats |                        |
|               | Name: <b>Discovery Creek</b> |                    | Cause: Lightning       |                        |

Fire was observed on 7/12. One smoke was noted in a patch of spruce on the NW finger. It will remain in monitor status.

Daily Report From: 07/12

0.0 Acre Change Since 07/11

|               |                         |                    |                       |                        |
|---------------|-------------------------|--------------------|-----------------------|------------------------|
| <b>HM2V</b>   | Lat: <b>63:48:15.7</b>  | Status: <b>U/U</b> | Acres: <b>1.9</b>     | Option: <b>LIMITED</b> |
| <b>332489</b> | Lon: <b>145:08:09.7</b> |                    | Start Date: 7/1/13    | Area: <b>MID</b>       |
|               | Legal: 013S 013E 12 F   |                    | Out Date:             |                        |
| # 489         | Owner: MIL              |                    | Admin: ARMY-U.S. Army |                        |
|               | Name: <b>Gerstle</b>    |                    | Cause: Lightning      |                        |

Fire was last observed 7/9 no smokes were visible.

## Unstaffed - AFS

Daily Report From: 07/12

**0.0 Acre Change Since 07/11**

**HMJ9** Lat: **67:13:10.0** Status: **U/U** Acres: **720.0** Option: **LIMITED**  
 Lon: **145:16:37.0** Start Date: 6/29/13 Area: **UYD**  
 Legal: 028N 011E 26 F Out Date:  
 #475 Owner: FWS Admin: YFR-Yukon Flats  
 Name: **Joint Lake Fire** Cause: Lightning

Fire was flown on 7/12 by 9011N. 5 smokes were noted on the perimeter, still smoldering in pockets of black spruce. This fire plots in Limited and will remain in monitor status.

Daily Report From: 07/12

**0.0 Acre Change Since 07/11**

**HMD7** Lat: **67:11:13.0** Status: **U/U** Acres: **23,356.0** Option: **LIMITED**  
**332469** Lon: **142:05:35.0** Start Date: 6/29/13 Area: **UYD**  
**PDHMD7** Legal: 027N 026E 07 F Out Date:  
 #469 Owner: FWS Admin: ARR-Arctic  
 Name: **North Porcupine** Cause: Lightning

Fire was flown 7/12 noting one interior smoke in an unburned green island. Pumps and hose in place around structures. The fire remains in monitor status.

Daily Report From: 07/12

**0.0 Acre Change Since 07/11**

**HMB3** Lat: **63:34:00.0** Status: **U/U** Acres: **4,415.0** Option: **LIMITED**  
 Lon: **151:21:00.0** Start Date: 6/28/13 Area: **TAD**  
 Legal: 015S 020W 36 F Out Date:  
 #466 Owner: NPS Admin: DEP-Denali  
 Name: **McKinley River East** Cause: Lightning

Last observed 7/11 by N-58191 reporting no visible smokes. Fire remains in monitor status.

Daily Report From: 07/12

**0.0 Acre Change Since 07/11**

**HL81** Lat: **67:51:00.0** Status: **U/U** Acres: **33.2** Option: **LIMITED**  
 Lon: **143:32:00.0** Start Date: 6/28/13 Area: **UYD**  
 Legal: 035N 019E 19 F Out Date:  
 #462 Owner: FWS Admin: ARR-Arctic  
 Name: **Shoulder Mountain** Cause: Lightning

Fire was flown on 7/12 with one smoke showing on the eastern side, at ridgeline. It remains in monitor status.

Daily Report From: 07/12

**0.0 Acre Change Since 07/11**

**HL8J** Lat: **66:51:14.4** Status: **U/U** Acres: **125.0** Option: **LIMITED**  
**331461** Lon: **153:56:11.4** Start Date: 6/28/13 Area: **TAD**  
 Legal: 017N 022E 24 K Out Date:  
 #461 Owner: STA Admin: L&W  
 Name: **Hogatza** Cause: Lightning

Last observed 7/7. No smokes visible. The fire remains in monitor status.

## Unstaffed - AFS

Daily Report From: 07/12

0.0 Acre Change Since 07/11

|               |                         |                    |                               |                        |
|---------------|-------------------------|--------------------|-------------------------------|------------------------|
| <b>HL7T</b>   | Lat: <b>64:18:10.8</b>  | Status: <b>U/U</b> | Acres: <b>4,934.0</b>         | Option: <b>LIMITED</b> |
| <b>331454</b> | Lon: <b>153:02:11.4</b> |                    | Start Date: 6/27/13           | Area: <b>TAD</b>       |
| <b>PDHL7T</b> | Legal: 014S 029E 01 K   |                    | Out Date:                     |                        |
| # 454         | Owner: BLM              |                    | Admin: NOD-Fairbanks District |                        |
|               | Name: <b>Titna</b>      |                    | Cause: Lightning              |                        |

This fire last observed on 7/8 by personnel on N309VS, reporting no visible smokes. The fire remains in monitor status.

Daily Report From: 07/12

0.0 Acre Change Since 07/11

|             |                           |                    |                     |                        |
|-------------|---------------------------|--------------------|---------------------|------------------------|
| <b>HL5X</b> | Lat: <b>63:49:00.0</b>    | Status: <b>U/U</b> | Acres: <b>704.0</b> | Option: <b>LIMITED</b> |
|             | Lon: <b>150:11:00.0</b>   |                    | Start Date: 6/26/13 | Area: <b>TAD</b>       |
|             | Legal: 013S 014W 01 F     |                    | Out Date:           |                        |
| # 430       | Owner: NPS                |                    | Admin: DEP-Denali   |                        |
|             | Name: <b>Wigand Creek</b> |                    | Cause: Lightning    |                        |

Last observed 7/11 with one smoke showing along an interior creek. Fire remains in monitor status.

Daily Report From: 07/12

0.0 Acre Change Since 07/11

|               |                                |                    |                        |                        |
|---------------|--------------------------------|--------------------|------------------------|------------------------|
| <b>HL5V</b>   | Lat: <b>63:41:57.0</b>         | Status: <b>U/U</b> | Acres: <b>15,570.0</b> | Option: <b>LIMITED</b> |
| <b>332429</b> | Lon: <b>150:08:59.0</b>        |                    | Start Date: 6/26/13    | Area: <b>TAD</b>       |
| <b>PDHL5V</b> | Legal: 014S 013W 18 F          |                    | Out Date:              |                        |
| # 429         | Owner: NPS                     |                    | Admin: DEP-Denali      |                        |
|               | Name: <b>Toklat River East</b> |                    | Cause: Lightning       |                        |

NPS aircraft H-191 observed this fire on 7/8. The fire remains in monitor status.

Daily Report From: 07/12

0.0 Acre Change Since 07/11

|             |                            |                    |                        |                        |
|-------------|----------------------------|--------------------|------------------------|------------------------|
| <b>HL3W</b> | Lat: <b>63:59:00.0</b>     | Status: <b>U/U</b> | Acres: <b>21,936.0</b> | Option: <b>LIMITED</b> |
|             | Lon: <b>150:37:00.0</b>    |                    | Start Date: 6/25/13    | Area: <b>TAD</b>       |
|             | Legal: 011S 016W 01 F      |                    | Out Date:              |                        |
| # 394       | Owner: NPS                 |                    | Admin: DEP-Denali      |                        |
|             | Name: <b>Sandless Lake</b> |                    | Cause: Lightning       |                        |

The fire was last observed on 7/7 with low rates of spread and a perimeter 10% active. The fire remains in monitor status.

Daily Report From: 07/12

0.0 Acre Change Since 07/11

|                |                           |                    |                       |                        |
|----------------|---------------------------|--------------------|-----------------------|------------------------|
| <b>HL3M</b>    | Lat: <b>65:46:16.7</b>    | Status: <b>U/U</b> | Acres: <b>1,020.0</b> | Option: <b>Limited</b> |
| <b>GAD-389</b> | Lon: <b>155:12:39.8</b>   |                    | Start Date: 6/25/13   | Area: <b>GAD</b>       |
| <b>PDHL3M</b>  | Legal: 004N 018E 06 K     |                    | Out Date:             |                        |
| # 389          | Owner: FWS                |                    | Admin: KUR-Koyukuk    |                        |
|                | Name: <b>Nayuka River</b> |                    | Cause: Lightning      |                        |

At 1510 the fire was flown by N309VS. There was no fire activity observed and no smoke was seen.

## Unstaffed - AFS

Daily Report From: 07/12

0.0 Acre Change Since 07/11

|               |                         |                    |                        |                        |
|---------------|-------------------------|--------------------|------------------------|------------------------|
| <b>HL1B</b>   | Lat: <b>64:36:57.6</b>  | Status: <b>U/U</b> | Acres: <b>29,748.0</b> | Option: <b>LIMITED</b> |
| <b>332377</b> | Lon: <b>154:10:08.4</b> |                    | Start Date: 6/24/13    | Area: <b>TAD</b>       |
| <b>PDHL1B</b> | Legal: 010S 023E 13 K   |                    | Out Date:              |                        |
| # 377         | Owner: FWS              |                    | Admin: NOR-Nowitna     |                        |
|               | Name: <b>Little Mud</b> |                    | Cause: Lightning       |                        |

The fire was last observed on 7/12 with no smokes showing. The fire remains in monitor status.

Daily Report From: 07/12

0.0 Acre Change Since 07/11

|               |                             |                    |                               |                        |
|---------------|-----------------------------|--------------------|-------------------------------|------------------------|
| <b>HL07</b>   | Lat: <b>64:05:52.2</b>      | Status: <b>U/U</b> | Acres: <b>6,034.0</b>         | Option: <b>LIMITED</b> |
|               | Lon: <b>151:35:13.8</b>     |                    | Start Date: 6/24/13           | Area: <b>TAD</b>       |
| <b>PDHL07</b> | Legal: 009S 021W 36 F       |                    | Out Date:                     |                        |
| # 376         | Owner: BLM                  |                    | Admin: NOD-Fairbanks District |                        |
|               | Name: <b>Dead Fish Lake</b> |                    | Cause: Lightning              |                        |

Last observed 7/7. Fire turned over to local unit. The fire will be monitored

Daily Report From: 07/12

0.0 Acre Change Since 07/11

|             |                         |                    |                        |                        |
|-------------|-------------------------|--------------------|------------------------|------------------------|
| <b>HLZ3</b> | Lat: <b>67:02:15.0</b>  | Status: <b>U/U</b> | Acres: <b>14,724.0</b> | Option: <b>LIMITED</b> |
|             | Lon: <b>147:19:59.0</b> |                    | Start Date: 6/23/13    | Area: <b>UYD</b>       |
|             | Legal: 026N 002E 33 F   |                    | Out Date:              |                        |
| # 370       | Owner: FWS              |                    | Admin: YFR-Yukon Flats |                        |
|             | Name: <b>Chandalar</b>  |                    | Cause: Lightning       |                        |

Fire was flown 7/12 with no smokes showing. It remains in monitor status.

Daily Report From: 07/12

0.0 Acre Change Since 07/11

|               |                               |                    |                        |                        |
|---------------|-------------------------------|--------------------|------------------------|------------------------|
| <b>HLT2</b>   | Lat: <b>64:01:35.4</b>        | Status: <b>U/U</b> | Acres: <b>63,155.0</b> | Option: <b>LIMITED</b> |
| <b>331360</b> | Lon: <b>151:54:43.8</b>       |                    | Start Date: 6/22/13    | Area: <b>TAD</b>       |
| <b>PDHLT2</b> | Legal: 010S 022W 20 F         |                    | Out Date:              |                        |
| # 360         | Owner: BLM                    |                    | Admin: NOD             |                        |
|               | Name: <b>Beaver Log Lakes</b> |                    | Cause: Lightning       |                        |

Protection equipment remains in place for any potential fire behavior changes. This fire will remain in monitor status.

Daily Report From: 07/12

0.0 Acre Change Since 07/11

|               |                           |                    |                        |                        |
|---------------|---------------------------|--------------------|------------------------|------------------------|
| <b>HLT1</b>   | Lat: <b>63:54:29.4</b>    | Status: <b>U/U</b> | Acres: <b>31,030.0</b> | Option: <b>LIMITED</b> |
| <b>332359</b> | Lon: <b>151:22:03.6</b>   |                    | Start Date: 6/22/13    | Area: <b>TAD</b>       |
| <b>PDHLT1</b> | Legal: 012S 019W 06 F     |                    | Out Date:              |                        |
| # 359         | Owner: NPS                |                    | Admin: DEP-Denali      |                        |
|               | Name: <b>Moving River</b> |                    | Cause: Lightning       |                        |

Last aerial observations observed 7/7, 5% active perimeter with smoldering fuels. This fire will remain in monitor status.

## Unstaffed - AFS

Daily Report From: 07/12

0.0 Acre Change Since 07/11

|             |                         |                    |                       |                        |
|-------------|-------------------------|--------------------|-----------------------|------------------------|
| <b>HLM6</b> | Lat: <b>63:44:00.0</b>  | Status: <b>U/U</b> | Acres: <b>1,608.0</b> | Option: <b>LIMITED</b> |
|             | Lon: <b>151:09:00.0</b> |                    | Start Date: 6/21/13   | Area: <b>TAD</b>       |
|             | Legal: 014S 019W 01 F   |                    | Out Date:             |                        |
| # 350       | Owner: NPS              |                    | Admin: DEP-Denali     |                        |
|             | Name: <b>Bear Creek</b> |                    | Cause: Lightning      |                        |

The fire was flown on 7/11 with one interior smoke of little consequence showing. This incident remains in monitor status.

Daily Report From: 07/12

0.0 Acre Change Since 07/11

|               |                          |                    |                        |                        |
|---------------|--------------------------|--------------------|------------------------|------------------------|
| <b>HLM4</b>   | Lat: <b>66:44:27.0</b>   | Status: <b>U/U</b> | Acres: <b>19,056.4</b> | Option: <b>LIMITED</b> |
| <b>331348</b> | Lon: <b>153:39:00.0</b>  |                    | Start Date: 6/21/13    | Area: <b>TAD</b>       |
|               | Legal: 016N 024E 34 K    |                    | Out Date:              |                        |
| # 348         | Owner: STA               |                    | Admin: L&W             |                        |
|               | Name: <b>Siruk Creek</b> |                    | Cause: Lightning       |                        |

Last observed 7/12 with no smokes showing. Fire remains in monitor status.

Daily Report From: 07/12

0.0 Acre Change Since 07/11

|             |                            |                    |                        |                        |
|-------------|----------------------------|--------------------|------------------------|------------------------|
| <b>HLL4</b> | Lat: <b>64:15:00.0</b>     | Status: <b>U/U</b> | Acres: <b>47,587.4</b> | Option: <b>LIMITED</b> |
|             | Lon: <b>154:18:00.0</b>    |                    | Start Date: 6/21/13    | Area: <b>TAD</b>       |
|             | Legal: 011S 022E 29 K      |                    | Out Date:              |                        |
| # 342       | Owner: FWS                 |                    | Admin: NOR-Nowitna     |                        |
|             | Name: <b>Sulatna River</b> |                    | Cause: Lightning       |                        |

The fire was last observed on 7/6. The fire remains in monitor status.

Daily Report From: 07/12

0.0 Acre Change Since 07/11

|               |                             |                    |                        |                        |
|---------------|-----------------------------|--------------------|------------------------|------------------------|
| <b>HLF5</b>   | Lat: <b>66:48:31.8</b>      | Status: <b>U/U</b> | Acres: <b>63,073.0</b> | Option: <b>LIMITED</b> |
| <b>332332</b> | Lon: <b>150:56:46.8</b>     |                    | Start Date: 6/20/13    | Area: <b>TAD</b>       |
| <b>PDHLF5</b> | Legal: 023N 016W 23 F       |                    | Out Date:              |                        |
| # 332         | Owner: BLM                  |                    | Admin: NOD             |                        |
|               | Name: <b>Prospect Creek</b> |                    | Cause: Lightning       |                        |

Last observed 7/12 with no smokes showing. The fire remains in monitor status.

Daily Report From: 07/12

0.0 Acre Change Since 07/11

|             |                             |                    |                       |                        |
|-------------|-----------------------------|--------------------|-----------------------|------------------------|
| <b>HLD7</b> | Lat: <b>66:20:46.8</b>      | Status: <b>U/U</b> | Acres: <b>1,823.0</b> | Option: <b>LIMITED</b> |
|             | Lon: <b>150:57:04.8</b>     |                    | Start Date: 6/20/13   | Area: <b>TAD</b>       |
|             | Legal: 018N 016W 34 F       |                    | Out Date:             |                        |
| # 319       | Owner: BLM                  |                    | Admin: NOD            |                        |
|             | Name: <b>Kanuti River 1</b> |                    | Cause: Lightning      |                        |

Last observed 7/12 with no smokes showing. The fire remains in monitor status.



## Unstaffed - AFS

Daily Report From: 07/12

**0.0 Acre Change Since 07/11**

**HLD5** Lat: **66:04:58.0** Status: **U/U** Acres: **12,061.0** Option: **LIMITED**  
 Lon: **150:49:08.0** Start Date: 6/20/13 Area: **TAD**  
 Legal: 015N 015W 31 F Out Date:  
 #315 Owner: BLM Admin: NOD  
 Name: **Ray River 2** Cause: Lightning

Last observed on 7/12, with a 5% active perimeter smoldering and creeping in black spruce. The fire was most active on the eastern edges. This fire remains in monitor status.

Daily Report From: 07/12

**0.0 Acre Change Since 07/11**

**HLD1** Lat: **65:23:52.0** Status: **U/U** Acres: **10,377.0** Option: **LIMITED**  
 Lon: **141:32:20.0** Start Date: 6/20/13 Area: **UYD**  
 Legal: 007N 030E 27 F Out Date:  
 #310 Owner: NCA Admin: Doyon  
 Name: **Nation River** Cause: Lightning

This fire was monitored on 7/12. One smoke was noted along the Nation River. Fire remains in monitor status.

Daily Report From: 07/12

**0.0 Acre Change Since 07/11**

**HLC9** Lat: **65:50:00.0** Status: **U/U** Acres: **3,824.0** Option: **LIMITED**  
**331308** Lon: **150:50:00.0** Start Date: 6/20/13 Area: **TAD**  
 Legal: 012N 016W 26 F Out Date:  
 #308 Owner: STA Admin: L&W  
 Name: **Big Salt** Cause: Lightning

Last observed 7/13 with no visible smokes. The fire remains in monitor status.

Daily Report From: 07/12

**0.0 Acre Change Since 07/11**

**HLC1** Lat: **63:41:48.0** Status: **U/U** Acres: **16,793.5** Option: **Modified**  
**GAD-303** Lon: **159:35:18.0** Start Date: 6/20/13 Area: **GAD**  
 Legal: 21S 5W 2 K Out Date:  
 #303 Owner: BLM Admin: AND-Anchorage District  
 Name: **Bear Creek** Cause: Lightning

At 1710 the fire was flown by zone surveillance aircraft N114MN. Weather was clear and sunny over the fire. There was no smoke showing and no fire activity seen. The fire perimeter was remapped and will be digitized on 7/13.

Daily Report From: 07/12

**0.0 Acre Change Since 07/11**

**HK9W** Lat: **64:07:16.8** Status: **U/U** Acres: **5,439.0** Option: **Modified**  
**GAD-292** Lon: **160:17:52.8** Start Date: 6/20/13 Area: **GAD**  
**PDHK9W** Legal: 13S 11W 12 Out Date:  
 #292 Owner: BLM Admin: AND-Anchorage District  
 Name: **Shaktoolik River** Cause: Lightning

Surveillance personnel aboard aircraft N114MN reported the fire as having no visible smokes or activity.

## Unstaffed - AFS

Daily Report From: 07/12

0.0 Acre Change Since 07/11

|             |                         |                    |                    |                        |
|-------------|-------------------------|--------------------|--------------------|------------------------|
| <b>HJL6</b> | Lat: <b>63:59:54.6</b>  | Status: <b>U/U</b> | Acres: <b>0.1</b>  | Option: <b>LIMITED</b> |
|             | Lon: <b>146:24:32.0</b> |                    | Start Date: 6/2/13 | Area: <b>MID</b>       |
|             | Legal: 010S 007E 32 F   |                    | Out Date:          |                        |
| # 172       | Owner: MIL              |                    | Admin: ARMY        |                        |
|             | Name: <b>Oklahoma 1</b> |                    | Cause: Human       |                        |

The fire was last observed on 6/18 and remains in monitor status.

Daily Report From: 07/12

0.0 Acre Change Since 07/11

|             |                             |                    |                     |                        |
|-------------|-----------------------------|--------------------|---------------------|------------------------|
| <b>HJE0</b> | Lat: <b>64:42:48.6</b>      | Status: <b>U/U</b> | Acres: <b>251.6</b> | Option: <b>LIMITED</b> |
|             | Lon: <b>146:26:20.4</b>     |                    | Start Date: 6/1/13  | Area: <b>MID</b>       |
|             | Legal: 002S 006E 25 F       |                    | Out Date:           |                        |
| # 150       | Owner: MIL                  |                    | Admin: ARMY         |                        |
|             | Name: <b>Stuart Creek 1</b> |                    | Cause: Human        |                        |

The fire was last observed on 6/16. The fire remains in monitor status.

Daily Report From: 07/12

0.0 Acre Change Since 07/11

|             |                          |                    |                       |                        |
|-------------|--------------------------|--------------------|-----------------------|------------------------|
| <b>HH8N</b> | Lat: <b>63:53:47.9</b>   | Status: <b>U/U</b> | Acres: <b>1,137.0</b> | Option: <b>LIMITED</b> |
|             | Lon: <b>145:58:20.4</b>  |                    | Start Date: 5/30/13   | Area: <b>MID</b>       |
|             | Legal: 012S 009E 03 F    |                    | Out Date:             |                        |
| # 117       | Owner: MIL               |                    | Admin: ARMY           |                        |
|             | Name: <b>Mississippi</b> |                    | Cause: Human          |                        |

The fire was last observed 7/9. Light smoke mostly on the SW, minimal fire activity with some under burning, no acreage gains. The fire is in monitor status.

Daily Report From: 07/12

0.0 Acre Change Since 07/11

|             |                                |                    |                     |                         |
|-------------|--------------------------------|--------------------|---------------------|-------------------------|
| <b>HC33</b> | Lat: <b>65:01:37.7</b>         | Status: <b>U/U</b> | Acres: <b>26.8</b>  | Option: <b>MODIFIED</b> |
|             | Lon: <b>141:14:57.3</b>        |                    | Start Date: 3/14/13 | Area: <b>UYD</b>        |
|             | Legal: 002N 032E 04 F          |                    | Out Date:           |                         |
| # 002       | Owner: NCA                     |                    | Admin: Doyon        |                         |
|             | Name: <b>Windfall Mountain</b> |                    | Cause: Lightning    |                         |

The fire was last observed on 6/30. The fire remains in monitor status.

## Unstaffed - DOF

Daily Report From: 07/12

0.0 Acre Change Since 07/11

|               |                         |                    |                     |                         |
|---------------|-------------------------|--------------------|---------------------|-------------------------|
| <b>HP6X</b>   | Lat: <b>64:51:50.8</b>  | Status: <b>U/C</b> | Acres: <b>0.1</b>   | Option: <b>Critical</b> |
| <b>311533</b> | Lon: <b>147:46:42.4</b> |                    | Start Date: 7/11/13 | Area: <b>FAS</b>        |
| <b>PNHP6X</b> | Legal: 1S 1W 5 F        |                    | Out Date:           |                         |
| # 533         | Owner: PRI              |                    | Admin: PRI-Private  |                         |
|               | Name: <b>Totem Park</b> |                    | Cause: Human        |                         |

The fire was not checked today and remains in monitor status.

Daily Report From: 07/12

0.0 Acre Change Since 07/11

|               |                                |                    |                     |                     |
|---------------|--------------------------------|--------------------|---------------------|---------------------|
|               | Lat: <b>63:46:06.2</b>         | Status: <b>U/C</b> | Acres: <b>1.0</b>   | Option: <b>Full</b> |
| <b>313522</b> | Lon: <b>143:56:06.7</b>        |                    | Start Date: 7/7/13  | Area: <b>TAS</b>    |
|               | Legal: 23N 8E 18 C             |                    | Out Date:           |                     |
| # 522         | Owner: STA                     |                    | Admin: FOR-Forestry |                     |
|               | Name: <b>Billy Creek Ridge</b> |                    | Cause: Lightning    |                     |

The fire was not flown today. The fire remains in monitor status.

Daily Report From: 07/12

0.0 Acre Change Since 07/11

|               |                              |                    |                     |                        |
|---------------|------------------------------|--------------------|---------------------|------------------------|
|               | Lat: <b>62:47:55.8</b>       | Status: <b>U/U</b> | Acres: <b>0.5</b>   | Option: <b>Limited</b> |
| <b>313501</b> | Lon: <b>141:44:39.0</b>      |                    | Start Date: 7/2/13  | Area: <b>TAS</b>       |
|               | Legal: 12N 20E 19 C          |                    | Out Date:           |                        |
| # 501         | Owner: STA                   |                    | Admin: FOR-Forestry |                        |
|               | Name: <b>Stuver Creek #2</b> |                    | Cause: Lightning    |                        |

The fire was not flown today. The fire remains in monitor status.

Daily Report From: 07/12

0.0 Acre Change Since 07/11

|               |                           |                    |                    |                        |
|---------------|---------------------------|--------------------|--------------------|------------------------|
| <b>HM6Y</b>   | Lat: <b>62:47:37.0</b>    | Status: <b>U/U</b> | Acres: <b>0.5</b>  | Option: <b>Limited</b> |
| <b>313496</b> | Lon: <b>141:47:00.2</b>   |                    | Start Date: 7/2/13 | Area: <b>TAS</b>       |
|               | Legal: 12N 19E 26 C       |                    | Out Date:          |                        |
| # 496         | Owner: FWS                |                    | Admin: TER-Tetlin  |                        |
|               | Name: <b>Stuver Creek</b> |                    | Cause: Lightning   |                        |

The fire was not flown today. The fire remains in monitor status.

Daily Report From: 07/12

0.0 Acre Change Since 07/11

|               |                                |                    |                     |                     |
|---------------|--------------------------------|--------------------|---------------------|---------------------|
| <b>HM2T</b>   | Lat: <b>63:12:16.8</b>         | Status: <b>U/U</b> | Acres: <b>2.5</b>   | Option: <b>Full</b> |
| <b>313490</b> | Lon: <b>143:17:07.8</b>        |                    | Start Date: 7/1/13  | Area: <b>TAS</b>    |
| <b>PNHM2T</b> | Legal: 17 11E 34 C             |                    | Out Date:           |                     |
| # 490         | Owner: STA                     |                    | Admin: FOR-Forestry |                     |
|               | Name: <b>Clear Water Creek</b> |                    | Cause: Lightning    |                     |

The fire was not flown today. The fire remains in monitor status.

## Unstaffed - DOF

Daily Report From: 07/12

**0.0 Acre Change Since 07/11**

|               |                         |                    |                     |                        |
|---------------|-------------------------|--------------------|---------------------|------------------------|
| <b>314481</b> | Lat: <b>62:43:23.2</b>  | Status: <b>U/U</b> | Acres: <b>0.1</b>   | Option: <b>Limited</b> |
|               | Lon: <b>146:03:31.0</b> |                    | Start Date: 6/30/13 | Area: <b>CRS</b>       |
| #481          | Legal: 11N 4W 19 C      |                    | Out Date:           |                        |
|               | Owner: STA              |                    | Admin: FOR-Forestry |                        |
|               | Name: <b>Keg # 2</b>    |                    | Cause: Lightning    |                        |

Fire was not flown and remains in monitor status.

Daily Report From: 07/12

**0.0 Acre Change Since 07/11**

|               |                          |                    |                     |                        |
|---------------|--------------------------|--------------------|---------------------|------------------------|
| <b>314474</b> | Lat: <b>62:58:55.7</b>   | Status: <b>U/U</b> | Acres: <b>2.0</b>   | Option: <b>Limited</b> |
|               | Lon: <b>144:41:15.7</b>  |                    | Start Date: 6/29/13 | Area: <b>CRS</b>       |
| #474          | Legal: 22S 16E 28 F      |                    | Out Date:           |                        |
|               | Owner: STA               |                    | Admin: FOR-Forestry |                        |
|               | Name: <b>Middle Fork</b> |                    | Cause: Lightning    |                        |

Fire was not flown and remains in monitor status.

Daily Report From: 07/12

**0.0 Acre Change Since 07/11**

|               |                               |                    |                       |                        |
|---------------|-------------------------------|--------------------|-----------------------|------------------------|
| <b>313449</b> | Lat: <b>63:45:57.2</b>        | Status: <b>U/U</b> | Acres: <b>7,786.0</b> | Option: <b>Limited</b> |
|               | Lon: <b>141:41:43.6</b>       |                    | Start Date: 6/27/13   | Area: <b>TAS</b>       |
| #449          | Legal: 23 19 10 C             |                    | Out Date:             |                        |
|               | Owner: STA                    |                    | Admin: FOR-Forestry   |                        |
|               | Name: <b>Big Timber Creek</b> |                    | Cause: Lightning      |                        |

Incident is being managed by the Alaska IMT. Fire was flown today by 2PA. Some smoldering was observed. No values are threatened.

Daily Report From: 07/12

**0.0 Acre Change Since 07/11**

|               |                         |                    |                       |                        |
|---------------|-------------------------|--------------------|-----------------------|------------------------|
| <b>314444</b> | Lat: <b>62:41:52.9</b>  | Status: <b>U/U</b> | Acres: <b>1,735.0</b> | Option: <b>Limited</b> |
|               | Lon: <b>145:11:06.4</b> |                    | Start Date: 6/27/13   | Area: <b>CRS</b>       |
| #444          | Legal: 11N 1E 34 C      |                    | Out Date:             |                        |
|               | Owner: STA              |                    | Admin: FOR-Forestry   |                        |
|               | Name: <b>Excelsior</b>  |                    | Cause: Lightning      |                        |

The fire was flown today with fixed wing, the south third of the fire was 100% active with some isolated tree torching at times developing into a single column of smoke.

Daily Report From: 07/12

**0.0 Acre Change Since 07/11**

|               |                         |                    |                             |                        |
|---------------|-------------------------|--------------------|-----------------------------|------------------------|
| <b>HL68</b>   | Lat: <b>61:27:18.0</b>  | Status: <b>U/U</b> | Acres: <b>2,900.0</b>       | Option: <b>Limited</b> |
| <b>304443</b> | Lon: <b>156:53:21.0</b> |                    | Start Date: 6/26/13         | Area: <b>SWS</b>       |
| <b>PNHL68</b> | Legal: 16N 42W 19 S     |                    | Out Date:                   |                        |
| #443          | Owner: STA              |                    | Admin: L&W-Lands and Waters |                        |
|               | Name: <b>Hoholitna</b>  |                    | Cause: Lightning            |                        |

The fire was flown by N909AK. No visible smokes were observed, the fire remains in monitor status.

## Unstaffed - DOF

Daily Report From: 07/12

**0.0 Acre Change Since 07/11**

**HL6D** Lat: **60:16:34.2** Status: **U/U** Acres: **779.0** Option: **LIMITED**  
**304437** Lon: **153:54:56.4** Start Date: 6/27/13 Area: **SWS**  
 Legal: 02N 27W 11 S Out Date:  
 #437 Owner: NPS Admin: LCP-Lake Clark  
 Name: **Currant Creek** Cause: Lightning

Fire activity is currently limited to an area of two to three acres on the upslope edge in the middle of the fire. This burning area is creeping upslope into a spruce hardwood mix and consists of a ground fire. The burn is putting up a moderate column of smoke which is drifting over the northern end of Lake Clark. There is still some potential for spots across Currant Creek as the active fire backs downslope into a green pocket of spruce above the creek. The rest of the fire appears cold and once the interior fuel pockets are consumed there should be a low threat of spread south across Currant Creek.

Daily Report From: 07/12

**0.0 Acre Change Since 07/11**

**314425** Lat: **62:44:16.9** Status: **U/U** Acres: **1.0** Option: **Limited**  
 Lon: **146:07:08.4** Start Date: 6/26/13 Area: **CRS**  
 Legal: 11N 5W 14 C Out Date:  
 #425 Owner: STA Admin: FOR-Forestry  
 Name: **Keg Creek** Cause: Lightning

Fire was not flown and remains in monitor status.

Daily Report From: 07/12

**0.0 Acre Change Since 07/11**

**314424** Lat: **62:40:53.1** Status: **U/U** Acres: **30.0** Option: **Limited**  
 Lon: **146:00:36.4** Start Date: 6/26/13 Area: **CRS**  
 Legal: 10N 4W 9 C Out Date:  
 #424 Owner: STA Admin: FOR-Forestry  
 Name: **Fish Lake** Cause: Lightning

Fire was not flown and remains in monitor status.

Daily Report From: 07/12

**0.0 Acre Change Since 07/11**

**HL5M** Lat: **62:45:35.9** Status: **U/U** Acres: **170.0** Option: **Limited**  
**314418** Lon: **146:39:35.7** Start Date: 6/26/13 Area: **CRS**  
 Legal: 11N 8W 2 C Out Date:  
 #418 Owner: STA Admin: FOR-Forestry  
 Name: **North Pork Chop** Cause: Lightning

Fire was not flown and remains in monitor status.

Daily Report From: 07/12

**0.0 Acre Change Since 07/11**

**HL5J** Lat: **63:20:11.8** Status: **U/C** Acres: **0.1** Option: **Full**  
**313416** Lon: **142:38:54.2** Start Date: 6/26/13 Area: **TAS**  
 Legal: 18N 14E 13 C Out Date:  
 #416 Owner: NCA Admin: Tetlin  
 Name: **Porcupine Creek** Cause: Lightning

The fire was not flown today. The fire remains in monitor status.

## Unstaffed - DOF

Daily Report From: 07/12

0.0 Acre Change Since 07/11

|               |                                |                    |                     |                     |
|---------------|--------------------------------|--------------------|---------------------|---------------------|
| <b>HLSF</b>   | Lat: <b>62:39:29.1</b>         | Status: <b>U/C</b> | Acres: <b>32.0</b>  | Option: <b>Full</b> |
| <b>314415</b> | Lon: <b>144:47:37.6</b>        |                    | Start Date: 6/26/13 | Area: <b>CRS</b>    |
| <b>PNHLSF</b> | Legal: 11N 3E 28 C             |                    | Out Date:           |                     |
| #415          | Owner: NCA                     |                    | Admin: AHTNA        |                     |
|               | Name: <b>Chistochina Trail</b> |                    | Cause: Lightning    |                     |

Fire was not flown and remains in monitor status.

Daily Report From: 07/12

0.0 Acre Change Since 07/11

|               |                         |                    |                               |                        |
|---------------|-------------------------|--------------------|-------------------------------|------------------------|
| <b>HL30</b>   | Lat: <b>62:50:08.5</b>  | Status: <b>U/U</b> | Acres: <b>4.0</b>             | Option: <b>Limited</b> |
| <b>314395</b> | Lon: <b>147:09:13.0</b> |                    | Start Date: 6/25/13           | Area: <b>CRS</b>       |
|               | Legal: 32N 12E 26 S     |                    | Out Date:                     |                        |
| #395          | Owner: BLM              |                    | Admin: GLD-Glenallen District |                        |
|               | Name: <b>Maclareen</b>  |                    | Cause: Lightning              |                        |

Fire was not flown and remains in monitor status.

Daily Report From: 07/12

0.0 Acre Change Since 07/11

|               |                         |                    |                       |                        |
|---------------|-------------------------|--------------------|-----------------------|------------------------|
| <b>313386</b> | Lat: <b>63:24:17.6</b>  | Status: <b>U/U</b> | Acres: <b>6,595.0</b> | Option: <b>Limited</b> |
|               | Lon: <b>141:31:25.5</b> |                    | Start Date: 6/25/13   | Area: <b>TAS</b>       |
|               | Legal: 19 20 23 C       |                    | Out Date:             |                        |
| #386          | Owner: STA              |                    | Admin: FOR-Forestry   |                        |
|               | Name: <b>Ladue Fork</b> |                    | Cause: Lightning      |                        |

Incident is being managed by the Alaska IMT. Fire was flown today by 2PA. Some smoldering observed. Acreage reduction due to more accurate mapping. No values are threatened.

Daily Report From: 07/12

0.0 Acre Change Since 07/11

|               |                         |                    |                             |                        |
|---------------|-------------------------|--------------------|-----------------------------|------------------------|
| <b>311366</b> | Lat: <b>64:02:26.4</b>  | Status: <b>U/U</b> | Acres: <b>5.0</b>           | Option: <b>Limited</b> |
|               | Lon: <b>148:40:37.8</b> |                    | Start Date: 6/23/13         | Area: <b>FAS</b>       |
|               | Legal: 10S 6W 1 F       |                    | Out Date:                   |                        |
| #366          | Owner: STA              |                    | Admin: L&W-Lands and Waters |                        |
|               | Name: <b>Iron Creek</b> |                    | Cause: Human                |                        |

The fire was not checked and remains in monitor status.

Daily Report From: 07/12

0.0 Acre Change Since 07/11

|               |                          |                    |                        |                        |
|---------------|--------------------------|--------------------|------------------------|------------------------|
| <b>HLS2</b>   | Lat: <b>63:51:09.6</b>   | Status: <b>U/U</b> | Acres: <b>10,405.0</b> | Option: <b>LIMITED</b> |
| <b>313357</b> | Lon: <b>143:43:36.0</b>  |                    | Start Date: 6/22/13    | Area: <b>TAS</b>       |
| <b>PDHLS2</b> | Legal: 24N 9E 20 C       |                    | Out Date:              |                        |
| #357          | Owner: STA               |                    | Admin: FOR-Forestry    |                        |
|               | Name: <b>Billy Creek</b> |                    | Cause: Lightning       |                        |

Incident is being managed by the Alaska IMT. Fire was flown today by 2PA. Smoldering, creeping, and isolated group torching were observed. Acreage reduction due to more accurate mapping. No values are threatened.

## Unstaffed - DOF

Daily Report From: 07/12

**0.0 Acre Change Since 07/11**

|               |                         |                    |                             |                        |
|---------------|-------------------------|--------------------|-----------------------------|------------------------|
| <b>HLM2</b>   | Lat: <b>60:48:22.4</b>  | Status: <b>U/U</b> | Acres: <b>730.0</b>         | Option: <b>Limited</b> |
| <b>304347</b> | Lon: <b>159:39:05.1</b> |                    | Start Date: 6/21/13         | Area: <b>SWS</b>       |
|               | Legal: 8N 59W 4 S       |                    | Out Date:                   |                        |
| # 347         | Owner: STA              |                    | Admin: L&W-Lands and Waters |                        |
|               | Name: <b>Wilhelmina</b> |                    | Cause: Lightning            |                        |

The fire was not flown today, and remains in monitor status.

Daily Report From: 07/12

**0.0 Acre Change Since 07/11**

|               |                         |                    |                            |                         |
|---------------|-------------------------|--------------------|----------------------------|-------------------------|
| <b>HLE4</b>   | Lat: <b>64:18:40.6</b>  | Status: <b>U/C</b> | Acres: <b>80.0</b>         | Option: <b>Critical</b> |
| <b>311323</b> | Lon: <b>149:12:45.1</b> |                    | Start Date: 6/20/13        | Area: <b>FAS</b>        |
| <b>PNHLE4</b> | Legal: 7S 8W 18 F       |                    | Out Date:                  |                         |
| # 323         | Owner: MIL              |                    | Admin: USAF-U.S. Air Force |                         |
|               | Name: <b>Clear AFB</b>  |                    | Cause: Lightning           |                         |

The fire was not checked and remains in monitor status.

Daily Report From: 07/12

**0.0 Acre Change Since 07/11**

|               |                            |                    |                             |                        |
|---------------|----------------------------|--------------------|-----------------------------|------------------------|
| <b>313300</b> | Lat: <b>63:56:02.7</b>     | Status: <b>U/U</b> | Acres: <b>35.6</b>          | Option: <b>Limited</b> |
|               | Lon: <b>141:55:02.9</b>    |                    | Start Date: 6/20/13         | Area: <b>TAS</b>       |
|               | Legal: 25 19E 23 C         |                    | Out Date:                   |                        |
| # 300         | Owner: STA                 |                    | Admin: L&W-Lands and Waters |                        |
|               | Name: <b>Dennison Fork</b> |                    | Cause: Lightning            |                        |

Incident is being managed by the Alaska IMT. Fire was not checked today and will remain in monitor status. No values are threatened.

Daily Report From: 07/12

**0.0 Acre Change Since 07/11**

|               |                         |                    |                             |                        |
|---------------|-------------------------|--------------------|-----------------------------|------------------------|
| <b>304279</b> | Lat: <b>60:02:40.2</b>  | Status: <b>U/U</b> | Acres: <b>2,447.0</b>       | Option: <b>Limited</b> |
|               | Lon: <b>155:34:27.4</b> |                    | Start Date: 6/19/13         | Area: <b>SWS</b>       |
|               | Legal: 01S 37W 36 S     |                    | Out Date:                   |                        |
| # 279         | Owner: STA              |                    | Admin: L&W-Lands and Waters |                        |
|               | Name: <b>Chulitna</b>   |                    | Cause: Lightning            |                        |

The fire was not flown today, and remains in monitor status.

Daily Report From: 07/12

**0.0 Acre Change Since 07/11**

|               |                            |                    |                             |                        |
|---------------|----------------------------|--------------------|-----------------------------|------------------------|
| <b>304278</b> | Lat: <b>60:09:51.7</b>     | Status: <b>U/U</b> | Acres: <b>12,853.0</b>      | Option: <b>Limited</b> |
|               | Lon: <b>155:30:10.7</b>    |                    | Start Date: 6/19/13         | Area: <b>SWS</b>       |
|               | Legal: 1N 36W 22 S         |                    | Out Date:                   |                        |
| # 278         | Owner: STA                 |                    | Admin: L&W-Lands and Waters |                        |
|               | Name: <b>Nikubuma Lake</b> |                    | Cause: Lightning            |                        |

The fire was not flown today, and remains in monitor status.

## Unstaffed - DOF

Daily Report From: 07/12

**0.0 Acre Change Since 07/11**

|               |                            |                    |                        |                        |
|---------------|----------------------------|--------------------|------------------------|------------------------|
| <b>HK6Z</b>   | Lat: <b>61:02:32.4</b>     | Status: <b>U/U</b> | Acres: <b>16,745.0</b> | Option: <b>LIMITED</b> |
| <b>304275</b> | Lon: <b>154:11:20.4</b>    |                    | Start Date: 6/18/13    | Area: <b>SWS</b>       |
| <b>PNHK6Z</b> | Legal: 11N 28W 23 S        |                    | Out Date:              |                        |
| #275          | Owner: NPS                 |                    | Admin: LCP-Lake Clark  |                        |
|               | Name: <b>Kristin Creek</b> |                    | Cause: Lightning       |                        |

The demob of structure protection sites has been completed. No visible smokes were reported on the fire today. The fire remains in monitor status.

Daily Report From: 07/12

**0.0 Acre Change Since 07/11**

|               |                          |                    |                             |                     |
|---------------|--------------------------|--------------------|-----------------------------|---------------------|
| <b>HK58</b>   | Lat: <b>63:52:07.2</b>   | Status: <b>U/C</b> | Acres: <b>40.0</b>          | Option: <b>Full</b> |
| <b>311271</b> | Lon: <b>148:44:48.0</b>  |                    | Start Date: 6/18/13         | Area: <b>FAS</b>    |
| <b>PNHK58</b> | Legal: 12S 6W 16 F       |                    | Out Date:                   |                     |
| #271          | Owner: STA               |                    | Admin: L&W-Lands and Waters |                     |
|               | Name: <b>Moody Creek</b> |                    | Cause: Human                |                     |

The fire was not checked and remains in monitor status.

Daily Report From: 07/12

**0.0 Acre Change Since 07/11**

|               |                         |                    |                     |                         |
|---------------|-------------------------|--------------------|---------------------|-------------------------|
| <b>HK42</b>   | Lat: <b>64:52:27.9</b>  | Status: <b>U/C</b> | Acres: <b>120.0</b> | Option: <b>Critical</b> |
| <b>311258</b> | Lon: <b>147:05:55.5</b> |                    | Start Date: 6/17/13 | Area: <b>FAS</b>        |
| <b>PNHK42</b> | Legal: 1N 3E 27 F       |                    | Out Date:           |                         |
| #258          | Owner: PRI              |                    | Admin: PRI-Private  |                         |
|               | Name: <b>Kanuti</b>     |                    | Cause: Human        |                         |

The fire was not checked and remains in monitor status.

Daily Report From: 07/12

**0.0 Acre Change Since 07/11**

|               |                          |                    |                             |                        |
|---------------|--------------------------|--------------------|-----------------------------|------------------------|
| <b>311256</b> | Lat: <b>64:00:31.2</b>   | Status: <b>U/U</b> | Acres: <b>2.0</b>           | Option: <b>Limited</b> |
|               | Lon: <b>148:45:22.2</b>  |                    | Start Date: 6/17/13         | Area: <b>FAS</b>       |
|               | Legal: 10S 06W 33 F      |                    | Out Date:                   |                        |
| #256          | Owner: STA               |                    | Admin: L&W-Lands and Waters |                        |
|               | Name: <b>Elsie Creek</b> |                    | Cause: Human                |                        |

The fire was not checked and remains in monitor status.

Daily Report From: 07/12

**0.0 Acre Change Since 07/11**

|               |                               |                    |                             |                        |
|---------------|-------------------------------|--------------------|-----------------------------|------------------------|
| <b>HMX5</b>   | Lat: <b>64:01:33.0</b>        | Status: <b>U/U</b> | Acres: <b>216.0</b>         | Option: <b>Limited</b> |
| <b>311255</b> | Lon: <b>148:39:36.6</b>       |                    | Start Date: 6/17/13         | Area: <b>FAS</b>       |
| <b>PNHMX5</b> | Legal: 10S 6W 26 F            |                    | Out Date:                   |                        |
| #255          | Owner: STA                    |                    | Admin: L&W-Lands and Waters |                        |
|               | Name: <b>California Creek</b> |                    | Cause: Human                |                        |

The fire was not checked and remains in monitor status.



## Unstaffed - DOF

Daily Report From: 07/12

**0.0 Acre Change Since 07/11**

|               |                              |                    |                             |                        |
|---------------|------------------------------|--------------------|-----------------------------|------------------------|
| <b>311247</b> | Lat: <b>64:01:01.8</b>       | Status: <b>U/U</b> | Acres: <b>200.0</b>         | Option: <b>Limited</b> |
|               | Lon: <b>148:41:46.8</b>      |                    | Start Date: 6/16/13         | Area: <b>FAS</b>       |
|               | Legal: 10S 6W 27 F           |                    | Out Date:                   |                        |
| # 247         | Owner: STA                   |                    | Admin: L&W-Lands and Waters |                        |
|               | Name: <b>Tatlanika Creek</b> |                    | Cause: Human                |                        |

The fire was not checked and remains in monitor status.

Daily Report From: 07/12

**0.0 Acre Change Since 07/11**

|               |                            |                    |                        |                        |
|---------------|----------------------------|--------------------|------------------------|------------------------|
| <b>HJD1</b>   | Lat: <b>62:30:37.2</b>     | Status: <b>U/U</b> | Acres: <b>45,951.0</b> | Option: <b>Limited</b> |
| <b>313145</b> | Lon: <b>141:24:50.4</b>    |                    | Start Date: 5/31/13    | Area: <b>TAS</b>       |
| <b>PDHJD1</b> | Legal: 8N 22E 6 C          |                    | Out Date:              |                        |
| # 145         | Owner: FWS                 |                    | Admin: TER-Tetlin      |                        |
|               | Name: <b>Chisana River</b> |                    | Cause: Lightning       |                        |

The fire was not flown today. The fire remains in monitor status.

Daily Report From: 07/12

**0.0 Acre Change Since 07/11**

|               |                         |                    |                             |                        |
|---------------|-------------------------|--------------------|-----------------------------|------------------------|
| <b>HJC8</b>   | Lat: <b>61:27:19.8</b>  | Status: <b>U/U</b> | Acres: <b>201,809.0</b>     | Option: <b>Limited</b> |
| <b>304144</b> | Lon: <b>155:41:26.4</b> |                    | Start Date: 5/31/13         | Area: <b>SWS</b>       |
| <b>PNHJC8</b> | Legal: 16N 36W 23 S     |                    | Out Date:                   |                        |
| # 144         | Owner: STA              |                    | Admin: L&W-Lands and Waters |                        |
|               | Name: <b>Lime Hills</b> |                    | Cause: Lightning            |                        |

The fire was flown by N909AK. No visible smokes were observed, the fire remains in monitor status.

Daily Report From: 07/12

**0.5 Acre Change Since 07/11**

|               |                          |                    |                             |                        |
|---------------|--------------------------|--------------------|-----------------------------|------------------------|
| <b>HK6V</b>   | Lat: <b>62:32:09.6</b>   | Status: <b>U/U</b> | Acres: <b>160,355.5</b>     | Option: <b>Limited</b> |
| <b>304140</b> | Lon: <b>156:46:40.8</b>  |                    | Start Date: 5/31/13         | Area: <b>SWS</b>       |
| <b>PNHK6V</b> | Legal: 28N 40W 7 S       |                    | Out Date:                   |                        |
| # 140         | Owner: STA               |                    | Admin: L&W-Lands and Waters |                        |
|               | Name: <b>Moore Creek</b> |                    | Cause: Lightning            |                        |

The fire was not flown today, and remains in monitor status.

Daily Report From: 07/12

**0.0 Acre Change Since 07/11**

|               |                           |                    |                     |                     |
|---------------|---------------------------|--------------------|---------------------|---------------------|
| <b>HH5F</b>   | Lat: <b>63:55:17.8</b>    | Status: <b>U/C</b> | Acres: <b>239.0</b> | Option: <b>Full</b> |
| <b>311088</b> | Lon: <b>148:51:41.6</b>   |                    | Start Date: 5/27/13 | Area: <b>FAS</b>    |
|               | Legal: 11S 7W 33 F        |                    | Out Date:           |                     |
| # 088         | Owner: PRI                |                    | Admin: PRI-Private  |                     |
|               | Name: <b>Louise Creek</b> |                    | Cause: Human        |                     |

The fire was not checked and remains in monitor status.

Unstaffed - DOF

---

Daily Report From: 07/12

**0.0 Acre Change Since 07/11**

|               |  |                    |                             |                         |
|---------------|--|--------------------|-----------------------------|-------------------------|
| <b>301011</b> | Lat: <b>61:43:57.2</b>                   | Status: <b>U/C</b> | Acres: <b>0.1</b>           | Option: <b>Critical</b> |
|               | Lon: <b>149:01:42.4</b>                  |                    | Start Date: 4/27/13         | Area: <b>MSS</b>        |
| #011          | Legal: 19N 2E 14 S                       |                    | Out Date:                   |                         |
|               | Owner: STA                               |                    | Admin: L&W-Lands and Waters |                         |
|               | Name: <b>Buffalo Mine Coal Seam 2013</b> |                    | Cause: Human                |                         |

The fire was not checked and will remain in monitor status.

Prescribed - AFS

---

**Daily Report From: 06/29****0.0 Acre Change Since 06/28**

|             |                                 |                   |                     |                           |
|-------------|---------------------------------|-------------------|---------------------|---------------------------|
| <b>AB19</b> | Lat: <b>64:41:45.0</b>          | Status: <b>RX</b> | Acres: <b>236.0</b> | Option: <b>PRESCRIBED</b> |
|             | Lon: <b>146:58:51.0</b>         |                   | Start Date: 5/24/13 | Area: <b>MID</b>          |
|             | Legal: 002S 004E 32 F           |                   | Out Date:           |                           |
| #B19        | Owner: MIL                      |                   | Admin: ARMY         |                           |
|             | Name: <b>MID Moose Creek RX</b> |                   | Cause: Prescribed   |                           |

This RX was last observed on 6/25. The fire will remain in monitor status.

---

**NO Daily Reports****No Acreage Reported**

|             |   |         |                     |                           |
|-------------|---|---------|---------------------|---------------------------|
| <b>AA06</b> | Lat: <b>64:40:48.0</b>                        | Status: | Acres:              | Option: <b>PRESCRIBED</b> |
|             | Lon: <b>146:50:30.0</b>                       |         | Start Date: 5/10/13 | Area: <b>MID</b>          |
|             | Legal: 003S 004E 01 F                         |         | Out Date:           |                           |
| #A06        | Owner: MIL                                    |         | Admin: ARMY         |                           |
|             | Name: <b>YTA Grouse Habitat Prescribed Bu</b> |         | Cause: Prescribed   |                           |

Out - AFS

---

Daily Report From: 07/12

**0.0 Acre Change Since 07/11**

|               |                           |                    |                       |                        |
|---------------|---------------------------|--------------------|-----------------------|------------------------|
| <b>HLE6</b>   | Lat: <b>67:12:33.0</b>    | Status: <b>Out</b> | Acres: <b>3,275.0</b> | Option: <b>LIMITED</b> |
| <b>331328</b> | Lon: <b>151:47:03.6</b>   |                    | Start Date: 6/20/13   | Area: <b>TAD</b>       |
| <b>PDHEL6</b> | Legal: 028N 019W 32 F     |                    | Out Date: 7/12/13     |                        |
| # 328         | Owner: STA                |                    | Admin: L&W            |                        |
|               | Name: <b>Timber Creek</b> |                    | Cause: Lightning      |                        |

The fire was declared out.

---

Daily Report From: 07/12

**0.0 Acre Change Since 07/11**

|             |                             |                    |                     |                        |
|-------------|-----------------------------|--------------------|---------------------|------------------------|
| <b>HLE1</b> | Lat: <b>66:23:14.0</b>      | Status: <b>Out</b> | Acres: <b>0.1</b>   | Option: <b>LIMITED</b> |
|             | Lon: <b>151:00:01.0</b>     |                    | Start Date: 6/20/13 | Area: <b>TAD</b>       |
|             | Legal: 018N 016W 16 F       |                    | Out Date: 7/12/13   |                        |
| # 321       | Owner: BLM                  |                    | Admin: NOD          |                        |
|             | Name: <b>Kanuti River 2</b> |                    | Cause: Lightning    |                        |

The Fire was declared out.

Out - DOF

---

Daily Report From: 07/12

**0.0 Acre Change Since 07/11**

|               |                         |                    |                    |                         |
|---------------|-------------------------|--------------------|--------------------|-------------------------|
| <b>303531</b> | Lat: <b>60:31:18.7</b>  | Status: <b>Out</b> | Acres: <b>0.4</b>  | Option: <b>CRITICAL</b> |
|               | Lon: <b>150:35:33.9</b> |                    | Start Date: 7/9/13 | Area: <b>KKS</b>        |
| #531          | Legal: 05N 08W 13 S     |                    | Out Date: 7/12/13  |                         |
|               | Owner: PRI              |                    | Admin: PRI-Private |                         |
|               | Name: <b>Zennith</b>    |                    | Cause: Human       |                         |

The fire was gridded and no heat or smokes were found. Fire declared out.

---

Daily Report From: 07/12

**0.0 Acre Change Since 07/11**

|               |                         |                    |                                   |                        |
|---------------|-------------------------|--------------------|-----------------------------------|------------------------|
| <b>HL1E</b>   | Lat: <b>63:31:41.0</b>  | Status: <b>Out</b> | Acres: <b>398.0</b>               | Option: <b>Limited</b> |
| <b>304379</b> | Lon: <b>154:21:14.1</b> |                    | Start Date: 6/24/13               | Area: <b>SWS</b>       |
| #379          | Legal: 023S 023E 01 K   |                    | Out Date: 7/12/13                 |                        |
|               | Owner: NCA              |                    | Admin: Doyon Regional Corporation |                        |
|               | Name: <b>Von Frank</b>  |                    | Cause: Lightning                  |                        |

The fire was flown by N909AK, and called out at 1923.

Alaska Interagency Coordination  
Center Situation Report  
Sunday - 07/14/2013

| Wildland Fires                   | New | Out | Active | Npr | YTD Fires | YTD Acres   |
|----------------------------------|-----|-----|--------|-----|-----------|-------------|
| <b>Alaska Fire Service (AFS)</b> | 2   | 0   | 37     | 0   | 109       | 518,535.1   |
| GAD (Galena Zone)                | 1   | 0   | 4      | 0   | 31        | 39,459.7    |
| MID (Military)                   | 0   | 0   | 5      | 0   | 18        | 85,744.0    |
| TAD (Tanana Zone)                | 1   | 0   | 19     | 0   | 30        | 335,701.8   |
| UYD (Upper Yukon Zone)           | 0   | 0   | 9      | 0   | 30        | 57,629.6    |
| <b>State of Alaska (DOF)</b>     | 4   | 7   | 37     | 0   | 343       | 532,715.8   |
| CRS (Copper River)               | 0   | 0   | 8      | 0   | 28        | 1,947.3     |
| DAS (Delta)                      | 1   | 1   | 0      | 0   | 16        | 7.9         |
| FAS (Fairbanks)                  | 1   | 2   | 9      | 0   | 94        | 2,741.8     |
| HNS (Haines)                     | 0   | 0   | 0      | 0   | 4         | 0.5         |
| KKS (Kenai)                      | 0   | 0   | 0      | 0   | 48        | 46.8        |
| MSS (AnchorageMatSu Area)        | 0   | 0   | 2      | 0   | 83        | 176.0       |
| SWS (Southwest)                  | 1   | 3   | 6      | 0   | 36        | 430,767.0   |
| TAS (Tok)                        | 1   | 1   | 12     | 0   | 34        | 97,028.5    |
| <b>Forest Service (USFS)</b>     | 0   | 0   | 0      | 0   | 8         | 2.0         |
| CGF (Chugach)                    | 0   | 0   | 0      | 0   | 4         | 1.4         |
| TNF (Tongass)                    | 0   | 0   | 0      | 0   | 4         | 0.6         |
| <b>Statewide Totals</b>          | 6   | 7   | 74     | 0   | 460       | 1,051,252.9 |

**Active Wildfires:**

| Protection Summary: | CRI | FUL | MOD | LIM | NoEntry | TOTAL |
|---------------------|-----|-----|-----|-----|---------|-------|
| AFS Protection:     | 0   | 0   | 3   | 34  | 0       | 37    |
| DOF Protection:     | 5   | 9   | 0   | 23  | 0       | 37    |
| USFS Protection:    | 0   | 0   | 0   | 0   | 0       | 0     |
| Protection Totals:  | 5   | 9   | 3   | 57  | 0       | 74    |

| Status Summary:  | Staffed         |                   | Unstaffed       |                   |
|------------------|-----------------|-------------------|-----------------|-------------------|
|                  | Contained (S/C) | Uncontained (S/U) | Contained (U/C) | Uncontained (U/U) |
| AFS Protection:  | 0               | 2                 | 0               | 35                |
| DOF Protection:  | 1               | 4                 | 9               | 23                |
| USFS Protection: | 0               | 0                 | 0               | 0                 |
| Status Totals:   | 1               | 6                 | 9               | 58                |

| <b>Fuels Management Fires</b> | YTD Fires | YTD Acres | New | Active | Out Yesterday |
|-------------------------------|-----------|-----------|-----|--------|---------------|
| Borough                       | 1         | 0.5       | 0   | 0      | 0             |
| FWS (US Fish & Wildlife)      | 1         | 5.0       | 0   | 0      | 0             |
| Military                      | 11        | 5,149.0   | 0   | 2      | 0             |
| NPS (National Park Service)   | 2         | 20.0      | 0   | 0      | 0             |
| Fuels Management Totals:      | 15        | 5,174.5   | 0   | 2      | 0             |

## New - AFS

Daily Report From: 07/13

**300.0 Acreage On 07/13**

|                |                         |                    |                                   |                        |
|----------------|-------------------------|--------------------|-----------------------------------|------------------------|
| <b>HQJ4</b>    | Lat: <b>64:34:00.5</b>  | Status: <b>U/U</b> | Acres: <b>300.0</b>               | Option: <b>LIMITED</b> |
| <b>GAD-540</b> | Lon: <b>155:47:10.8</b> |                    | Start Date: 7/13/13               | Area: <b>GAD</b>       |
| <b>PDHQJ4</b>  | Legal: 11S 15E 1 S      |                    | Out Date:                         |                        |
| # 540          | Owner: NCA              |                    | Admin: Doyon Regional Corporation |                        |
|                | Name: <b>Main Creek</b> |                    | Cause: Lightning                  |                        |

At 14:40 zone detection aircraft N114MN discovered the fire located approximately 14 miles southeast of the village of Ruby. The fire was approximately 2 acres in size at that time, creeping and smoldering in open black spruce and tundra located in a limited suppression management area and was placed in monitor status. The fire was flown again at 21:08 and has grown to approximately 300 acres. The fire perimeter is 60 percent active creeping and backing in black spruce and tundra, rate of spread is light with 2 to 6 ft flame lengths and was spreading to the southeast.

Daily Report From: 07/13

**800.0 Acreage On 07/13**

|               |                         |                     |                            |                        |
|---------------|-------------------------|---------------------|----------------------------|------------------------|
| <b>HQG2</b>   | Lat: <b>65:26:06.6</b>  | Status: <b>S/U</b>  | Acres: <b>800.0</b>        | Option: <b>LIMITED</b> |
| <b>331538</b> | Lon: <b>154:08:17.4</b> | Personnel: <b>8</b> | Start Date: 7/13/13        | Area: <b>TAD</b>       |
| <b>PDHQG2</b> | Legal: 001S 023E 03 K   |                     | Out Date:                  |                        |
| # 538         | Owner: STA              |                     | Admin: L&W-Lands and Water |                        |
|               | Name: <b>West Fork</b>  |                     | Cause: Lightning           |                        |

The FMO discovered the spot on MODIS. N309VS flew to the coordinates to confirm fire information. The fire was 80% active, creeping and backing in black spruce and tundra. J-17 dropped 8 smokejumpers to protect a cabin north of the fire.



## New - DOF

Daily Report From: 07/13

**0.0 Acreage On 07/13**

**314543** Lat: **62:32:16.0** Status: **F/A** Acres: **0.0** Option: **Modified**  
 Lon: **145:23:01.3** Start Date: 7/13/13 Area: **CRS**  
 Legal: 9N 1W 27 C Out Date: 7/13/13  
 # 543 Owner: STA Admin: FOR-Forestry  
 Name: **Excelsior F/A #2** Cause: False Alarm

Matcom paged out smoke in the trees at mile 146 of the richardson hwy, two DOF engines and Gakona VFD responded, it was determined the smoke was Excelsior fire which had picked up due to warming drying trend.

Daily Report From: 07/13

**0.1 Acreage On 07/13**

**HQM5** Lat: **62:55:08.0** Status: **U/U** Acres: **0.1** Option: **FULL**  
**304542** Lon: **155:30:09.9** Start Date: 7/13/13 Area: **SWS**  
 Legal: 33N 33W 27 S Out Date:  
 # 542 Owner: NCA Admin: MTNT-McGrath et al  
 Name: **Cranberry Ridge 2** Cause: Human

The McGrath VFD reported a burn pile escaped to wildlands. N909AK responded as well as 5 helitack personnel by truck. The fire was reported as less than .25 acres, burning in mixed hardwood and birch. Helitack assisted VFD in suppressing the fire. The fire was place in monitor status.

Daily Report From: 07/13

**50.0 Acreage On 07/13**

**313541** Lat: **62:52:00.0** Status: **S/U** Acres: **50.0** Option: **FULL**  
 Lon: **142:19:00.0** Personnel: **3** Start Date: 7/13/13 Area: **TAS**  
 Legal: 13N 16E 35 C Out Date:  
 # 541 Owner: NCA Admin: Tetlin  
 Name: **Kalukna River** Cause: Lightning

The fire was called in by 392NS. Fire was smoldering and creeping, 50 acres in black spruce, and had 2 smokes (1 on the northern middle of the fire and 1 on the far eastern edge). RapAttack responded to the fire and will remain on the incident overnight.

Daily Report From: 07/13

**0.1 Acreage On 07/13**

**312539** Lat: **64:04:27.7** Status: **Out** Acres: **0.1** Option: **CRITICAL**  
 Lon: **145:40:01.1** Start Date: 7/13/13 Area: **DAS**  
 Legal: 010S 010E 6 F Out Date: 7/13/13  
 # 539 Owner: PRI Admin: PRI-Private  
 Name: **Wien Rd.** Cause: Human

A small permitted debris burn of brush escaped the landowner's control. The prevention officer and one engine were dispatched. The fire was contained and controlled. The fire was returned to the landowner's responsibility and declared out.

**New - DOF**

---

Daily Report From: 07/13

**0.1 Acreage On 07/13**

|               |                                  |                    |                             |                         |
|---------------|----------------------------------|--------------------|-----------------------------|-------------------------|
| <b>311537</b> | Lat: <b>64:47:48.5</b>           | Status: <b>Out</b> | Acres: <b>0.1</b>           | Option: <b>CRITICAL</b> |
|               | Lon: <b>147:45:05.7</b>          |                    | Start Date: 7/13/13         | Area: <b>FAS</b>        |
|               | Legal: 001S 001W 28 F            |                    | Out Date: 7/13/13           |                         |
| #537          | Owner: STA                       |                    | Admin: L&W-Lands and Waters |                         |
|               | Name: <b>South Cushman Levee</b> |                    | Cause: Human                |                         |

DOF Prevention responded to a vehicle on fire that may threaten the wildland. Vehicle was found to be smoldering and put itself out. No further action taken.

## Staffed - AFS

Daily Report From: 07/13

0.0 Acre Change Since 07/12

|               |                             |                       |                        |                        |
|---------------|-----------------------------|-----------------------|------------------------|------------------------|
| <b>HK8H</b>   | Lat: <b>64:40:00.0</b>      | Status: <b>S/U</b>    | Acres: <b>84,275.0</b> | Option: <b>LIMITED</b> |
| <b>332280</b> | Lon: <b>146:37:00.0</b>     | Personnel: <b>770</b> | Start Date: 6/19/13    | Area: <b>MID</b>       |
| <b>PDHK8H</b> | Legal: 003S 006E 07 F       |                       | Out Date:              |                        |
| # 280         | Owner: MIL                  |                       | Admin: ARMY-U.S. Army  |                        |
|               | Name: <b>Stuart Creek 2</b> |                       | Cause: Human           |                        |

Fire activity increased with warmer temperatures. Isolated flare-ups, single and small group torching were observed. Perimeter growth was minimal. Progress was made completing direct hand and dozer line. Resources engaged in mop-up and securing established containment lines. The Evacuation Watch remains established for the communities of Twin Rivers and Pleasant Valley.

| Assigned Crews:       |           | Assigned: |                |
|-----------------------|-----------|-----------|----------------|
| Central Oregon NWR #3 | T2IA      | 7/2       |                |
| DES #1                | T2IA      | 7/6       |                |
| GMF #1                | T2IA      | 7/6       |                |
| Gannet Glacier        | Type 2 IA | 7/1       |                |
| Koyukuk               | Type 2    | 7/6       |                |
| MDS #1                | T2IA      | 7/6       |                |
| MHR #1                | T2IA      | 7/6       |                |
| MOF #1                | T2IA      | 7/6       |                |
| MOF #2                | T2IA      | 7/6       |                |
| Mendocino             | IHC       | 7/7       |                |
| Midnight Suns         | IHC       | 7/4       |                |
| PAS #1                | T2IA      | 7/6       |                |
| PAS #2                | T2IA      | 7/6       |                |
| Redding               | IHC       | 7/5       |                |
| Rogue River           | IHC       | 7/4       | Released: 7/13 |
| Ruby                  | Type 2    | 7/6       |                |
| St Marys              | Type 2    | 7/3       |                |
| Umpqua 6              | T2IA      | 7/2       |                |
| Upper Kalskag         | Type 2    | 7/3       |                |
| WIF Mckenzie River    | T2IA      | 7/2       |                |
| WIF Santiam River     | T2IA      | 7/2       |                |
| Wolf Creek            | IHC       | 7/4       | Released: 7/13 |
| Zig Zag               | IHC       | 7/2       | Released: 7/13 |

## Staffed - DOF

Daily Report From: 07/13

**0.0 Acre Change Since 07/12**

**HL6D** Lat: **60:16:34.2** Status: **S/U** Acres: **779.0** Option: **Limited**  
**304437** Lon: **153:54:56.4** Personnel: **8** Start Date: 6/27/13 Area: **SWS**  
 Legal: 02N 27W 11 S Out Date:  
 #437 Owner: NPS Admin: LCP-Lake Clark  
 Name: **Currant Creek** Cause: Lightning

J-07 responded to assess needs in keeping the fire north of Currant Creek. Increased fire activity on the west side was reported and 8 smoke jumpers were deployed. Smoke jumpers are being supported by the Park Service.

Daily Report From: 07/13

**0.0 Acre Change Since 07/12**

**HL5N** Lat: **63:17:09.4** Status: **S/U** Acres: **6,759.1** Option: **FULL**  
**313414** Lon: **142:26:42.8** Personnel: **51** Start Date: 6/26/13 Area: **TAS**  
**PNHL5N** Legal: 17N 15E 1 C Out Date:  
 #414 Owner: NCA Admin: Tetlin  
 Name: **Tetlin Jct Ridge** Cause: Lightning

Creeping and single tree torching was observed in heavier fuels again today. White Mountain T2IA continued to hotspot an area of incomplete burn on the NW edge of the fire. Rehab plan is being developed for dozer line and roads used to access the fire. Resource and equipment demobilization continues. IMT was shadowed by personnel from incoming Type 3 organization today.

Daily Report From: 07/13

**0.0 Acre Change Since 07/12**

**HL37** Lat: **63:25:42.1** Status: **S/U** Acres: **17,155.0** Option: **FULL**  
**313401** Lon: **143:41:58.9** Personnel: **256** Start Date: 6/25/13 Area: **TAS**  
**PNHL37** Legal: 19N 9E 16 C Out Date:  
 #401 Owner: STA Admin: FOR-Forestry  
 Name: **Moon Lake** Cause: Lightning

Fire activity increased again today with some single tree torching observed. Crew swap was conducted and T2IA crews put in place on sawline along the east flank. Fire was monitored by boat and air. Backhaul and resource demobilization continues. IMT was shadowed by personnel from incoming Type 3 organization.

| Assigned Crews: |           | Assigned: |                |
|-----------------|-----------|-----------|----------------|
| Beaver/Stevens  | Type 2    | 7/2       | Released: 7/13 |
| Elk Mountain    | IHC       | 6/30      | Released: 7/13 |
| Kenai           | Type 2    | 7/2       | Released: 7/13 |
| Lassen          | IHC       | 6/30      | Released: 7/13 |
| Mt. Village     | Type 2    | 6/28      |                |
| Pilot Station   | Type 2    | 7/7       | Released: 7/13 |
| Tanana # 1      | Type 2    | 6/30      |                |
| Tanana Chiefs   | Type 2 IA | 7/5       |                |
| Upper Tanana #1 | Type 2    | 7/3       |                |
| White Mountain  | Type 2 IA | 7/5       |                |
| Yakima OWF      | Type 2 IA | 7/3       |                |
| Yukon           | Type 2 IA | 7/3       |                |

Staffed - DOF

---

Daily Report From: 07/13

**0.0 Acre Change Since 07/12**

|               |                            |                      |                       |                         |
|---------------|----------------------------|----------------------|-----------------------|-------------------------|
| <b>HL3N</b>   | Lat: <b>64:44:09.6</b>     | Status: <b>S/C</b>   | Acres: <b>1,795.1</b> | Option: <b>CRITICAL</b> |
| <b>311388</b> | Lon: <b>148:41:19.2</b>    | Personnel: <b>10</b> | Start Date: 6/25/13   | Area: <b>FAS</b>        |
| <b>PNHL3N</b> | Legal: 2S 6W 14 F          |                      | Out Date:             |                         |
| # 388         | Owner: NCA                 |                      | Admin: Togothele      |                         |
|               | Name: <b>Skinny's Road</b> |                      | Cause: Human          |                         |

Rehab continued today on Division Bravo and Tango. One new smoke was seen with in the containment area. Personnel will continue to work the berms that hold heat.

## Unstaffed - AFS

Daily Report From: 07/13

**252.0 Acre Change Since 07/12**

|               |                           |                    |                           |                        |
|---------------|---------------------------|--------------------|---------------------------|------------------------|
| <b>HN86</b>   | Lat: <b>63:28:36.6</b>    | Status: <b>U/U</b> | Acres: <b>312.0</b>       | Option: <b>LIMITED</b> |
|               | Lon: <b>152:06:03.6</b>   |                    | Start Date: <b>7/6/13</b> | Area: <b>TAD</b>       |
| <b>PDHN86</b> | Legal: 017S 024W 02 F     |                    | Out Date:                 |                        |
| # 518         | Owner: NPS                |                    | Admin: DEP-Denali         |                        |
|               | Name: <b>Castle Rocks</b> |                    | Cause: Lightning          |                        |

This fire was mapped by N-58191 on 7/11 with no visible smokes. The fire remains in monitor status.

Daily Report From: 07/13

**0.0 Acre Change Since 07/12**

|               |                          |                    |                               |                        |
|---------------|--------------------------|--------------------|-------------------------------|------------------------|
| <b>HNF9</b>   | Lat: <b>65:22:00.0</b>   | Status: <b>U/U</b> | Acres: <b>5,984.0</b>         | Option: <b>LIMITED</b> |
|               | Lon: <b>144:18:00.0</b>  |                    | Start Date: <b>7/3/13</b>     | Area: <b>UYD</b>       |
| <b>PDHNF9</b> | Legal: 006N 017E 08 F    |                    | Out Date:                     |                        |
| # 506         | Owner: BLM               |                    | Admin: NOD-Fairbanks District |                        |
|               | Name: <b>Birch Creek</b> |                    | Cause: Lightning              |                        |

The fire was last observed on 7/12 by N9011N. No visible smokes were reported and the fire remained in monitor status.

Daily Report From: 07/13

**0.2 Acre Change Since 07/12**

|               |                            |                    |                           |                        |
|---------------|----------------------------|--------------------|---------------------------|------------------------|
| <b>HM68</b>   | Lat: <b>65:56:58.8</b>     | Status: <b>U/U</b> | Acres: <b>624.0</b>       | Option: <b>LIMITED</b> |
|               | Lon: <b>141:20:12.6</b>    |                    | Start Date: <b>7/2/13</b> | Area: <b>UYD</b>       |
| <b>PDHM68</b> | Legal: 013N 030E 14 F      |                    | Out Date:                 |                        |
| # 498         | Owner: BLM                 |                    | Admin: NOD                |                        |
|               | Name: <b>Bull Creek #2</b> |                    | Cause: Lightning          |                        |

The fire was flown on 7/12 with no reported visible smokes showing. The fire remained in monitor status.

Daily Report From: 07/13

**0.0 Acre Change Since 07/12**

|               |                              |                    |                           |                        |
|---------------|------------------------------|--------------------|---------------------------|------------------------|
| <b>HM3U</b>   | Lat: <b>65:58:01.8</b>       | Status: <b>U/U</b> | Acres: <b>821.0</b>       | Option: <b>LIMITED</b> |
|               | Lon: <b>145:40:39.6</b>      |                    | Start Date: <b>7/1/13</b> | Area: <b>UYD</b>       |
| <b>PDHM3U</b> | Legal: 13N 10E 8 F           |                    | Out Date:                 |                        |
| # 495         | Owner: FWS                   |                    | Admin: YFR-Yukon Flats    |                        |
|               | Name: <b>Discovery Creek</b> |                    | Cause: Lightning          |                        |

The fire was last observed on 7/12. The fire remained in monitor status.

Daily Report From: 07/13

**0.0 Acre Change Since 07/12**

|               |                         |                    |                           |                        |
|---------------|-------------------------|--------------------|---------------------------|------------------------|
| <b>HM2V</b>   | Lat: <b>63:48:15.7</b>  | Status: <b>U/U</b> | Acres: <b>1.9</b>         | Option: <b>LIMITED</b> |
| <b>332489</b> | Lon: <b>145:08:09.7</b> |                    | Start Date: <b>7/1/13</b> | Area: <b>MID</b>       |
|               | Legal: 013S 013E 12 F   |                    | Out Date:                 |                        |
| # 489         | Owner: MIL              |                    | Admin: ARMY-U.S. Army     |                        |
|               | Name: <b>Gerstle</b>    |                    | Cause: Lightning          |                        |

The fire was flown by N9011N. No smokes were visible. The fire remains in monitor status.

## Unstaffed - AFS

Daily Report From: 07/13

**0.0 Acre Change Since 07/12**

**HMJ9** Lat: **67:13:10.0** Status: **U/U** Acres: **720.0** Option: **LIMITED**  
 Lon: **145:16:37.0** Start Date: 6/29/13 Area: **UYD**  
 Legal: 028N 011E 26 F Out Date:  
 #475 Owner: FWS Admin: YFR-Yukon Flats  
 Name: **Joint Lake Fire** Cause: Lightning

The fire was last observed on 7/12. Five smokes were reported along the perimeter. The fire remained in monitor status.

Daily Report From: 07/13

**0.0 Acre Change Since 07/12**

**HMD7** Lat: **67:11:13.0** Status: **U/U** Acres: **23,356.0** Option: **LIMITED**  
**332469** Lon: **142:05:35.0** Start Date: 6/29/13 Area: **UYD**  
**PDHMD7** Legal: 027N 026E 07 F Out Date:  
 #469 Owner: FWS Admin: ARR-Arctic  
 Name: **North Porcupine** Cause: Lightning

The fire was last observed on 7/12. One interior smoke was reported and structure protection equipment was still in place. The fire remained in monitor status.

Daily Report From: 07/13

**0.0 Acre Change Since 07/12**

**HMB3** Lat: **63:34:00.0** Status: **U/U** Acres: **4,415.0** Option: **LIMITED**  
 Lon: **151:21:00.0** Start Date: 6/28/13 Area: **TAD**  
 Legal: 015S 020W 36 F Out Date:  
 #466 Owner: NPS Admin: DEP-Denali  
 Name: **McKinley River East** Cause: Lightning

Last observed 7/11 by N-58191 reporting no visible smokes. Fire remains in monitor status.

Daily Report From: 07/13

**0.0 Acre Change Since 07/12**

**HL81** Lat: **67:51:00.0** Status: **U/U** Acres: **33.2** Option: **LIMITED**  
 Lon: **143:32:00.0** Start Date: 6/28/13 Area: **UYD**  
 Legal: 035N 019E 19 F Out Date:  
 #462 Owner: FWS Admin: ARR-Arctic  
 Name: **Shoulder Mountain** Cause: Lightning

Fire was flown on 7/12 with one smoke showing on the eastern side, at ridgeline. The fire remains in monitor status.

Daily Report From: 07/13

**0.0 Acre Change Since 07/12**

**HL8J** Lat: **66:51:14.4** Status: **U/U** Acres: **125.0** Option: **LIMITED**  
**331461** Lon: **153:56:11.4** Start Date: 6/28/13 Area: **TAD**  
 Legal: 017N 022E 24 K Out Date:  
 #461 Owner: STA Admin: L&W  
 Name: **Hogatza** Cause: Lightning

Last observed 7/7. No smokes visible. The fire remains in monitor status.

## Unstaffed - AFS

Daily Report From: 07/13

0.0 Acre Change Since 07/12

|               |                         |                    |                               |                        |
|---------------|-------------------------|--------------------|-------------------------------|------------------------|
| <b>HL7T</b>   | Lat: <b>64:18:10.8</b>  | Status: <b>U/U</b> | Acres: <b>4,934.0</b>         | Option: <b>LIMITED</b> |
| <b>331454</b> | Lon: <b>153:02:11.4</b> |                    | Start Date: 6/27/13           | Area: <b>TAD</b>       |
| <b>PDHL7T</b> | Legal: 014S 029E 01 K   |                    | Out Date:                     |                        |
| #454          | Owner: BLM              |                    | Admin: NOD-Fairbanks District |                        |
|               | Name: <b>Titna</b>      |                    | Cause: Lightning              |                        |

This fire was observed by N114MN, reporting no visible smokes. The fire remains in monitor status.

Daily Report From: 07/13

0.0 Acre Change Since 07/12

|             |                           |                    |                     |                        |
|-------------|---------------------------|--------------------|---------------------|------------------------|
| <b>HL5X</b> | Lat: <b>63:49:00.0</b>    | Status: <b>U/U</b> | Acres: <b>704.0</b> | Option: <b>LIMITED</b> |
|             | Lon: <b>150:11:00.0</b>   |                    | Start Date: 6/26/13 | Area: <b>TAD</b>       |
|             | Legal: 013S 014W 01 F     |                    | Out Date:           |                        |
| #430        | Owner: NPS                |                    | Admin: DEP-Denali   |                        |
|             | Name: <b>Wigand Creek</b> |                    | Cause: Lightning    |                        |

Last observed 7/12 by NPS helo 58191. No smokes were visible. The fire remains in monitor status.

Daily Report From: 07/13

0.0 Acre Change Since 07/12

|               |                                |                    |                        |                        |
|---------------|--------------------------------|--------------------|------------------------|------------------------|
| <b>HL5V</b>   | Lat: <b>63:41:57.0</b>         | Status: <b>U/U</b> | Acres: <b>15,570.0</b> | Option: <b>LIMITED</b> |
| <b>332429</b> | Lon: <b>150:08:59.0</b>        |                    | Start Date: 6/26/13    | Area: <b>TAD</b>       |
| <b>PDHL5V</b> | Legal: 014S 013W 18 F          |                    | Out Date:              |                        |
| #429          | Owner: NPS                     |                    | Admin: DEP-Denali      |                        |
|               | Name: <b>Toklat River East</b> |                    | Cause: Lightning       |                        |

NPS aircraft H-191 observed this fire on 7/12. One smoke was detected in the interior of fire. The fire remains in monitor status.

Daily Report From: 07/13

0.0 Acre Change Since 07/12

|             |                            |                    |                        |                        |
|-------------|----------------------------|--------------------|------------------------|------------------------|
| <b>HL3W</b> | Lat: <b>63:59:00.0</b>     | Status: <b>U/U</b> | Acres: <b>21,936.0</b> | Option: <b>LIMITED</b> |
|             | Lon: <b>150:37:00.0</b>    |                    | Start Date: 6/25/13    | Area: <b>TAD</b>       |
|             | Legal: 011S 016W 01 F      |                    | Out Date:              |                        |
| #394        | Owner: NPS                 |                    | Admin: DEP-Denali      |                        |
|             | Name: <b>Sandless Lake</b> |                    | Cause: Lightning       |                        |

The fire was last observed on 7/12 by NPS helicopter 58191. There were 1/2 dozen smokes in the interior and on the SW end of the fire. Will be remapped at a later date. The fire remains in monitor status.

Daily Report From: 07/13

0.0 Acre Change Since 07/12

|                |                           |                    |                       |                        |
|----------------|---------------------------|--------------------|-----------------------|------------------------|
| <b>HL3M</b>    | Lat: <b>65:46:16.7</b>    | Status: <b>U/U</b> | Acres: <b>1,020.0</b> | Option: <b>Limited</b> |
| <b>GAD-389</b> | Lon: <b>155:12:39.8</b>   |                    | Start Date: 6/25/13   | Area: <b>GAD</b>       |
| <b>PDHL3M</b>  | Legal: 004N 018E 06 K     |                    | Out Date:             |                        |
| #389           | Owner: FWS                |                    | Admin: KUR-Koyukuk    |                        |
|                | Name: <b>Nayuka River</b> |                    | Cause: Lightning      |                        |

The fire was not flown today.



## Unstaffed - AFS

Daily Report From: 07/13

**0.0 Acre Change Since 07/12**

**HL1B** Lat: **64:36:57.6** Status: **U/U** Acres: **29,748.0** Option: **LIMITED**  
**332377** Lon: **154:10:08.4** Start Date: 6/24/13 Area: **TAD**  
**PDHL1B** Legal: 010S 023E 13 K Out Date:  
#377 Owner: FWS Admin: NOR-Nowitna  
Name: **Little Mud** Cause: Lightning

The fire was flown by N114MN. It was 10% active, smoldering, creeping and backing in spots with some group torching. Overall low rate of spread to the west, burning primarily in three areas. The fire remains in monitor status.

Daily Report From: 07/13

**0.0 Acre Change Since 07/12**

**HL07** Lat: **64:05:52.2** Status: **U/U** Acres: **6,034.0** Option: **LIMITED**  
Lon: **151:35:13.8** Start Date: 6/24/13 Area: **TAD**  
**PDHL07** Legal: 009S 021W 36 F Out Date:  
#376 Owner: BLM Admin: NOD-Fairbanks District  
Name: **Dead Fish Lake** Cause: Lightning

Last observed 7/7. Fire turned over to local unit. The fire remains in monitor status.

Daily Report From: 07/13

**0.0 Acre Change Since 07/12**

**HLZ3** Lat: **67:02:15.0** Status: **U/U** Acres: **14,724.0** Option: **LIMITED**  
Lon: **147:19:59.0** Start Date: 6/23/13 Area: **UYD**  
Legal: 026N 002E 33 F Out Date:  
#370 Owner: FWS Admin: YFR-Yukon Flats  
Name: **Chandalar** Cause: Lightning

Fire was flown 7/12 with no smokes showing. The fire remains in monitor status.

Daily Report From: 07/13

**0.0 Acre Change Since 07/12**

**HLT2** Lat: **64:01:35.4** Status: **U/U** Acres: **63,155.0** Option: **LIMITED**  
**331360** Lon: **151:54:43.8** Start Date: 6/22/13 Area: **TAD**  
**PDHLT2** Legal: 010S 022W 20 F Out Date:  
#360 Owner: BLM Admin: NOD  
Name: **Beaver Log Lakes** Cause: Lightning

The fire was observed twice on 7/12. J-07, enroute to MCG early in the day, reported no smokes visible. Later in the afternoon after receiving reports from the locals about fire activity, 114MN reconned the fire. It was 5 % active with three areas active with creeping, backing and some group torching. Protection equipment remains in place for any future suppression needs. This fire will remain in monitor status.

Daily Report From: 07/13

**0.0 Acre Change Since 07/12**

**HLT1** Lat: **63:54:29.4** Status: **U/U** Acres: **31,030.0** Option: **LIMITED**  
**332359** Lon: **151:22:03.6** Start Date: 6/22/13 Area: **TAD**  
**PDHLT1** Legal: 012S 019W 06 F Out Date:  
#359 Owner: NPS Admin: DEP-Denali  
Name: **Moving River** Cause: Lightning

J-17 flew over enroute to McGrath on smokejumper preposition. They reported on smoke deep in the interior of the burn. the fire remains in monitor status.

## Unstaffed - AFS

Daily Report From: 07/13

**0.0 Acre Change Since 07/12**

|             |                         |                    |                       |                        |
|-------------|-------------------------|--------------------|-----------------------|------------------------|
| <b>HLM6</b> | Lat: <b>63:44:00.0</b>  | Status: <b>U/U</b> | Acres: <b>1,608.0</b> | Option: <b>LIMITED</b> |
|             | Lon: <b>151:09:00.0</b> |                    | Start Date: 6/21/13   | Area: <b>TAD</b>       |
|             | Legal: 014S 019W 01 F   |                    | Out Date:             |                        |
| # 350       | Owner: NPS              |                    | Admin: DEP-Denali     |                        |
|             | Name: <b>Bear Creek</b> |                    | Cause: Lightning      |                        |

The fire was flown on 7/11 with one interior smoke of little consequence showing. This incident remains in monitor status.

Daily Report From: 07/13

**912.6 Acre Change Since 07/12**

|               |                          |                    |                        |                        |
|---------------|--------------------------|--------------------|------------------------|------------------------|
| <b>HLM4</b>   | Lat: <b>66:44:27.0</b>   | Status: <b>U/U</b> | Acres: <b>19,969.0</b> | Option: <b>LIMITED</b> |
| <b>331348</b> | Lon: <b>153:39:00.0</b>  |                    | Start Date: 6/21/13    | Area: <b>TAD</b>       |
|               | Legal: 016N 024E 34 K    |                    | Out Date:              |                        |
| # 348         | Owner: STA               |                    | Admin: L&W             |                        |
|               | Name: <b>Siruk Creek</b> |                    | Cause: Lightning       |                        |

Last observed 7/12 with no smokes showing. Fire remains in monitor status.

Daily Report From: 07/13

**0.0 Acre Change Since 07/12**

|             |                            |                    |                        |                        |
|-------------|----------------------------|--------------------|------------------------|------------------------|
| <b>HLL4</b> | Lat: <b>64:15:00.0</b>     | Status: <b>U/U</b> | Acres: <b>47,587.4</b> | Option: <b>LIMITED</b> |
|             | Lon: <b>154:18:00.0</b>    |                    | Start Date: 6/21/13    | Area: <b>TAD</b>       |
|             | Legal: 011S 022E 29 K      |                    | Out Date:              |                        |
| # 342       | Owner: FWS                 |                    | Admin: NOR-Nowitna     |                        |
|             | Name: <b>Sulatna River</b> |                    | Cause: Lightning       |                        |

The fire was last observed on 7/6. The fire remains in monitor status.

Daily Report From: 07/13

**0.0 Acre Change Since 07/12**

|               |                             |                    |                        |                        |
|---------------|-----------------------------|--------------------|------------------------|------------------------|
| <b>HLF5</b>   | Lat: <b>66:48:31.8</b>      | Status: <b>U/U</b> | Acres: <b>63,410.0</b> | Option: <b>LIMITED</b> |
| <b>332332</b> | Lon: <b>150:56:46.8</b>     |                    | Start Date: 6/20/13    | Area: <b>TAD</b>       |
| <b>PDHLF5</b> | Legal: 023N 016W 23 F       |                    | Out Date:              |                        |
| # 332         | Owner: BLM                  |                    | Admin: NOD             |                        |
|               | Name: <b>Prospect Creek</b> |                    | Cause: Lightning       |                        |

The fire was last observed on 7/12. The fire remained in monitor status.

Daily Report From: 07/13

**0.0 Acre Change Since 07/12**

|             |                             |                    |                       |                        |
|-------------|-----------------------------|--------------------|-----------------------|------------------------|
| <b>HLD7</b> | Lat: <b>66:20:46.8</b>      | Status: <b>U/U</b> | Acres: <b>1,823.0</b> | Option: <b>LIMITED</b> |
|             | Lon: <b>150:57:04.8</b>     |                    | Start Date: 6/20/13   | Area: <b>TAD</b>       |
|             | Legal: 018N 016W 34 F       |                    | Out Date:             |                        |
| # 319       | Owner: BLM                  |                    | Admin: NOD            |                        |
|             | Name: <b>Kanuti River 1</b> |                    | Cause: Lightning      |                        |

Last observed 7/12 with no smokes showing. The fire remains in monitor status.

## Unstaffed - AFS

Daily Report From: 07/13

**73.0 Acre Change Since 07/12**

**HLD5** Lat: **66:04:58.0** Status: **U/U** Acres: **12,134.0** Option: **LIMITED**  
 Lon: **150:49:08.0** Start Date: 6/20/13 Area: **TAD**  
 Legal: 015N 015W 31 F Out Date:  
 # 315 Owner: BLM Admin: NOD  
 Name: **Ray River 2** Cause: Lightning

Last observed on 7/12, with a 5% active perimeter smoldering and creeping in black spruce. The fire was most active on the eastern edges. This fire remains in monitor status.

Daily Report From: 07/13

**0.0 Acre Change Since 07/12**

**HLD1** Lat: **65:23:52.0** Status: **U/U** Acres: **10,377.0** Option: **LIMITED**  
 Lon: **141:32:20.0** Start Date: 6/20/13 Area: **UYD**  
 Legal: 007N 030E 27 F Out Date:  
 # 310 Owner: NCA Admin: Doyon  
 Name: **Nation River** Cause: Lightning

This fire was monitored on 7/12. One smoke was noted along the Nation River. Fire remains in monitor status.

Daily Report From: 07/13

**0.0 Acre Change Since 07/12**

**HLC9** Lat: **65:50:00.0** Status: **U/U** Acres: **3,824.0** Option: **LIMITED**  
**331308** Lon: **150:50:00.0** Start Date: 6/20/13 Area: **TAD**  
 Legal: 012N 016W 26 F Out Date:  
 # 308 Owner: STA Admin: L&W  
 Name: **Big Salt** Cause: Lightning

Last observed 7/13 with no visible smokes. The fire remains in monitor status.

Daily Report From: 07/13

**0.0 Acre Change Since 07/12**

**HLC1** Lat: **63:41:48.0** Status: **U/U** Acres: **16,793.5** Option: **Modified**  
**GAD-303** Lon: **159:35:18.0** Start Date: 6/20/13 Area: **GAD**  
 Legal: 21S 5W 2 K Out Date:  
 # 303 Owner: BLM Admin: AND-Anchorage District  
 Name: **Bear Creek** Cause: Lightning

The fire was not flown today.

Daily Report From: 07/13

**0.0 Acre Change Since 07/12**

**HK9W** Lat: **64:07:16.8** Status: **U/U** Acres: **5,439.0** Option: **Modified**  
**GAD-292** Lon: **160:17:52.8** Start Date: 6/20/13 Area: **GAD**  
**PDHK9W** Legal: 13S 11W 12 Out Date:  
 # 292 Owner: BLM Admin: AND-Anchorage District  
 Name: **Shaktoolik River** Cause: Lightning

The Fire was not flown today.

## Unstaffed - AFS

Daily Report From: 07/13

**0.0 Acre Change Since 07/12**

|             |                         |                    |                    |                        |
|-------------|-------------------------|--------------------|--------------------|------------------------|
| <b>HJL6</b> | Lat: <b>63:59:54.6</b>  | Status: <b>U/U</b> | Acres: <b>0.1</b>  | Option: <b>LIMITED</b> |
|             | Lon: <b>146:24:32.0</b> |                    | Start Date: 6/2/13 | Area: <b>MID</b>       |
|             | Legal: 010S 007E 32 F   |                    | Out Date:          |                        |
| # 172       | Owner: MIL              |                    | Admin: ARMY        |                        |
|             | Name: <b>Oklahoma 1</b> |                    | Cause: Human       |                        |

The fire was last observed on 6/18 and remains in monitor status.

Daily Report From: 07/13

**0.0 Acre Change Since 07/12**

|             |                             |                    |                     |                        |
|-------------|-----------------------------|--------------------|---------------------|------------------------|
| <b>HJE0</b> | Lat: <b>64:42:48.6</b>      | Status: <b>U/U</b> | Acres: <b>251.6</b> | Option: <b>LIMITED</b> |
|             | Lon: <b>146:26:20.4</b>     |                    | Start Date: 6/1/13  | Area: <b>MID</b>       |
|             | Legal: 002S 006E 25 F       |                    | Out Date:           |                        |
| # 150       | Owner: MIL                  |                    | Admin: ARMY         |                        |
|             | Name: <b>Stuart Creek 1</b> |                    | Cause: Human        |                        |

The fire was flown by N9011N. No smokes were visible. The fire remains in monitor status.

Daily Report From: 07/13

**71.0 Acre Change Since 07/12**

|             |                          |                    |                       |                        |
|-------------|--------------------------|--------------------|-----------------------|------------------------|
| <b>HH8N</b> | Lat: <b>63:53:47.9</b>   | Status: <b>U/U</b> | Acres: <b>1,208.0</b> | Option: <b>LIMITED</b> |
|             | Lon: <b>145:58:20.4</b>  |                    | Start Date: 5/30/13   | Area: <b>MID</b>       |
|             | Legal: 012S 009E 03 F    |                    | Out Date:             |                        |
| # 117       | Owner: MIL               |                    | Admin: ARMY           |                        |
|             | Name: <b>Mississippi</b> |                    | Cause: Human          |                        |

The fire was flown by N9011N. A few smokes were visible. The perimeter was mapped and showed an increase in acreage. The fire remains in monitor status.

Daily Report From: 07/13

**0.0 Acre Change Since 07/12**

|             |                                |                    |                     |                         |
|-------------|--------------------------------|--------------------|---------------------|-------------------------|
| <b>HC33</b> | Lat: <b>65:01:37.7</b>         | Status: <b>U/U</b> | Acres: <b>26.8</b>  | Option: <b>MODIFIED</b> |
|             | Lon: <b>141:14:57.3</b>        |                    | Start Date: 3/14/13 | Area: <b>UYD</b>        |
|             | Legal: 002N 032E 04 F          |                    | Out Date:           |                         |
| # 002       | Owner: NCA                     |                    | Admin: Doyon        |                         |
|             | Name: <b>Windfall Mountain</b> |                    | Cause: Lightning    |                         |

The fire was last observed on 6/30. The fire remains in monitor status.

## Unstaffed - DOF

Daily Report From: 07/13

**0.0 Acre Change Since 07/12**

|               |                         |                    |                     |                         |
|---------------|-------------------------|--------------------|---------------------|-------------------------|
| <b>HP9V</b>   | Lat: <b>61:33:34.6</b>  | Status: <b>U/C</b> | Acres: <b>0.1</b>   | Option: <b>Critical</b> |
| <b>301534</b> | Lon: <b>148:55:31.4</b> |                    | Start Date: 7/12/13 | Area: <b>MSS</b>        |
|               | Legal: 17N 3E 16 S      |                    | Out Date:           |                         |
| # 534         | Owner: PRI              |                    | Admin: PRI-Private  |                         |
|               | Name: <b>Jim Lake</b>   |                    | Cause: Human        |                         |

Fire not monitored today. Continue monitor status.

Daily Report From: 07/13

**0.0 Acre Change Since 07/12**

|               |                         |                    |                     |                         |
|---------------|-------------------------|--------------------|---------------------|-------------------------|
| <b>HP6X</b>   | Lat: <b>64:51:50.8</b>  | Status: <b>U/C</b> | Acres: <b>0.1</b>   | Option: <b>Critical</b> |
| <b>311533</b> | Lon: <b>147:46:42.4</b> |                    | Start Date: 7/11/13 | Area: <b>FAS</b>        |
| <b>PNHP6X</b> | Legal: 1S 1W 5 F        |                    | Out Date:           |                         |
| # 533         | Owner: PRI              |                    | Admin: PRI-Private  |                         |
|               | Name: <b>Totem Park</b> |                    | Cause: Human        |                         |

The fire was not checked and remains in monitor status.

Daily Report From: 07/13

**0.0 Acre Change Since 07/12**

|               |                                |                    |                     |                     |
|---------------|--------------------------------|--------------------|---------------------|---------------------|
| <b>313522</b> | Lat: <b>63:46:06.2</b>         | Status: <b>U/C</b> | Acres: <b>1.0</b>   | Option: <b>Full</b> |
|               | Lon: <b>143:56:06.7</b>        |                    | Start Date: 7/7/13  | Area: <b>TAS</b>    |
|               | Legal: 23N 8E 18 C             |                    | Out Date:           |                     |
| # 522         | Owner: STA                     |                    | Admin: FOR-Forestry |                     |
|               | Name: <b>Billy Creek Ridge</b> |                    | Cause: Lightning    |                     |

The fire was not checked today and will remain in monitor status.

Daily Report From: 07/13

**0.0 Acre Change Since 07/12**

|               |                              |                    |                     |                        |
|---------------|------------------------------|--------------------|---------------------|------------------------|
| <b>313501</b> | Lat: <b>62:47:55.8</b>       | Status: <b>U/U</b> | Acres: <b>0.5</b>   | Option: <b>LIMITED</b> |
|               | Lon: <b>141:44:39.0</b>      |                    | Start Date: 7/2/13  | Area: <b>TAS</b>       |
|               | Legal: 12N 20E 19 C          |                    | Out Date:           |                        |
| # 501         | Owner: STA                   |                    | Admin: FOR-Forestry |                        |
|               | Name: <b>Stuver Creek #2</b> |                    | Cause: Lightning    |                        |

The fire was checked today by 392NS. Smokes were found on the north edge of the fire, which will remain in monitor status.

Daily Report From: 07/13

**0.0 Acre Change Since 07/12**

|               |                           |                    |                    |                        |
|---------------|---------------------------|--------------------|--------------------|------------------------|
| <b>HM6Y</b>   | Lat: <b>62:47:37.0</b>    | Status: <b>U/U</b> | Acres: <b>0.5</b>  | Option: <b>LIMITED</b> |
| <b>313496</b> | Lon: <b>141:47:00.2</b>   |                    | Start Date: 7/2/13 | Area: <b>TAS</b>       |
|               | Legal: 12N 19E 26 C       |                    | Out Date:          |                        |
| # 496         | Owner: FWS                |                    | Admin: TER-Tetlin  |                        |
|               | Name: <b>Stuver Creek</b> |                    | Cause: Lightning   |                        |

The fire was checked today by 392NS. Smokes were found on the north edge of the fire, which remains in monitor status.

## Unstaffed - DOF

Daily Report From: 07/13

**0.0 Acre Change Since 07/12**

**314481** Lat: **62:43:23.2** Status: **U/U** Acres: **0.1** Option: **LIMITED**  
 Lon: **146:03:31.1** Start Date: 6/30/13 Area: **CRS**  
 Legal: 11N 4W 19 C Out Date:  
 #481 Owner: STA Admin: FOR-Forestry  
 Name: **Keg # 2** Cause: Lightning

The fire discovered on July 1st at .10 acres and smoldering in spruce and tundra. The fire is scheduled to be flown again early next week.

Daily Report From: 07/13

**0.0 Acre Change Since 07/12**

**314474** Lat: **62:58:55.7** Status: **U/U** Acres: **2.0** Option: **Limited**  
 Lon: **144:41:15.7** Start Date: 6/29/13 Area: **CRS**  
 Legal: 22S 16E 28 F Out Date:  
 #474 Owner: STA Admin: FOR-Forestry  
 Name: **Middle Fork** Cause: Lightning

The fire was last flown on July 1st, no acreage gained and one smoke was seen in the interior, it is scheduled to be flown again early next week.

Daily Report From: 07/13

**0.0 Acre Change Since 07/12**

**313449** Lat: **63:45:57.2** Status: **U/U** Acres: **7,786.0** Option: **LIMITED**  
 Lon: **141:41:43.6** Start Date: 6/27/13 Area: **TAS**  
 Legal: 23 19 10 C Out Date:  
 #449 Owner: STA Admin: FOR-Forestry  
 Name: **Big Timber Creek** Cause: Lightning

Incident is being managed by the Alaska IMT. The fire was not checked today and remains in monitor status. No values are threatened.

Daily Report From: 07/13

**0.0 Acre Change Since 07/12**

**314444** Lat: **62:41:52.9** Status: **U/U** Acres: **1,708.4** Option: **Limited**  
 Lon: **145:11:06.4** Start Date: 6/27/13 Area: **CRS**  
 Legal: 11N 1E 34 C Out Date:  
 #444 Owner: STA Admin: L&W-Lands and Waters  
 Name: **Excelsior** Cause: Lightning

With the warmer weather and drying of fuels, fire behavior has increased along the south and east flank of the fire. Smoke is highly visible along the Richardson hwy and thru out the Glennallen area. There are no resources at risk in this area. The fire will be flown again Monday, 7/15.

Daily Report From: 07/13

**0.0 Acre Change Since 07/12**

**HL68** Lat: **61:27:18.0** Status: **U/U** Acres: **2,900.0** Option: **LIMITED**  
**304443** Lon: **156:53:21.0** Start Date: 6/26/13 Area: **SWS**  
**PNHL68** Legal: 16N 42W 19 S Out Date:  
 #443 Owner: STA Admin: L&W-Lands and Waters  
 Name: **Hoholitna** Cause: Lightning

The fire was flown by N909AK. No smokes were observed, the fire remains in monitor status.

## Unstaffed - DOF

Daily Report From: 07/13

**0.0 Acre Change Since 07/12**

|               |                         |                    |                     |                        |
|---------------|-------------------------|--------------------|---------------------|------------------------|
|               | Lat: <b>62:44:16.9</b>  | Status: <b>U/U</b> | Acres: <b>1.0</b>   | Option: <b>Limited</b> |
| <b>314425</b> | Lon: <b>146:07:08.4</b> |                    | Start Date: 6/26/13 | Area: <b>CRS</b>       |
|               | Legal: 11N 5W 14 C      |                    | Out Date:           |                        |
| #425          | Owner: STA              |                    | Admin: FOR-Forestry |                        |
|               | Name: <b>Keg Creek</b>  |                    | Cause: Lightning    |                        |

The fire was last flown on July 5th, no acreage gained and no smoke was seen, it is scheduled to be flown again early next week.

Daily Report From: 07/13

**0.0 Acre Change Since 07/12**

|               |                         |                    |                             |                        |
|---------------|-------------------------|--------------------|-----------------------------|------------------------|
|               | Lat: <b>62:40:53.1</b>  | Status: <b>U/U</b> | Acres: <b>30.1</b>          | Option: <b>Limited</b> |
| <b>314424</b> | Lon: <b>146:00:36.4</b> |                    | Start Date: 6/26/13         | Area: <b>CRS</b>       |
|               | Legal: 10N 4W 9 C       |                    | Out Date:                   |                        |
| #424          | Owner: STA              |                    | Admin: L&W-Lands and Waters |                        |
|               | Name: <b>Fish Lake</b>  |                    | Cause: Lightning            |                        |

The fire was last flown on July 5th, no acreage gained and no smoke was seen, it is scheduled to be flown again early next week.

Daily Report From: 07/13

**0.0 Acre Change Since 07/12**

|               |                              |                    |                             |                        |
|---------------|------------------------------|--------------------|-----------------------------|------------------------|
|               | Lat: <b>62:45:35.9</b>       | Status: <b>U/U</b> | Acres: <b>166.6</b>         | Option: <b>Limited</b> |
| <b>HL5M</b>   | Lon: <b>146:39:35.7</b>      |                    | Start Date: 6/26/13         | Area: <b>CRS</b>       |
| <b>314418</b> | Legal: 11N 8W 2 C            |                    | Out Date:                   |                        |
| #418          | Owner: STA                   |                    | Admin: L&W-Lands and Waters |                        |
|               | Name: <b>North Pork Chop</b> |                    | Cause: Lightning            |                        |

The fire was last flown on July 8th, no smokes were observed and no acreage gained, it is scheduled to be flown again early next week.

Daily Report From: 07/13

**0.0 Acre Change Since 07/12**

|               |                              |                    |                     |                     |
|---------------|------------------------------|--------------------|---------------------|---------------------|
|               | Lat: <b>63:20:11.8</b>       | Status: <b>U/C</b> | Acres: <b>0.1</b>   | Option: <b>Full</b> |
| <b>HL5J</b>   | Lon: <b>142:38:54.2</b>      |                    | Start Date: 6/26/13 | Area: <b>TAS</b>    |
| <b>313416</b> | Legal: 18N 14E 13 C          |                    | Out Date:           |                     |
| #416          | Owner: NCA                   |                    | Admin: Tetlin       |                     |
|               | Name: <b>Porcupine Creek</b> |                    | Cause: Lightning    |                     |

The fire was not checked today and will remain in monitor status.

Daily Report From: 07/13

**0.0 Acre Change Since 07/12**

|               |                                |                    |                     |                     |
|---------------|--------------------------------|--------------------|---------------------|---------------------|
|               | Lat: <b>62:39:29.1</b>         | Status: <b>U/C</b> | Acres: <b>31.9</b>  | Option: <b>Full</b> |
| <b>HL5F</b>   | Lon: <b>144:47:37.6</b>        |                    | Start Date: 6/26/13 | Area: <b>CRS</b>    |
| <b>314415</b> | Legal: 11N 3E 28 C             |                    | Out Date:           |                     |
| <b>PNHL5F</b> | Owner: NCA                     |                    | Admin: AHTNA        |                     |
| #415          | Name: <b>Chistochina Trail</b> |                    | Cause: Lightning    |                     |

The fire was last flown on July 8th, no smokes were observed, it is scheduled to be flown early next week.

## Unstaffed - DOF

Daily Report From: 07/13

**0.0 Acre Change Since 07/12**

**HL30** Lat: **62:50:08.5** Status: **U/U** Acres: **4.0** Option: **Limited**  
**314395** Lon: **147:09:13.0** Start Date: 6/25/13 Area: **CRS**  
 Legal: 32N 12E 26 S Out Date:  
 # 395 Owner: BLM Admin: GLD-Glenallen District  
 Name: **Maclareen** Cause: Lightning

The fire was last flown on July 1st, no smokes were seen and there was no acreage gained, it is scheduled to be flown again early next week.

Daily Report From: 07/13

**0.0 Acre Change Since 07/12**

**313386** Lat: **63:24:17.6** Status: **U/U** Acres: **6,595.0** Option: **Limited**  
 Lon: **141:31:25.5** Start Date: 6/25/13 Area: **TAS**  
 Legal: 19 20 23 C Out Date:  
 # 386 Owner: STA Admin: FOR-Forestry  
 Name: **Ladue Fork** Cause: Lightning

Incident is being managed by the Alaska IMT. Fire was not checked today and will remain in monitor status. No values are threatened.

Daily Report From: 07/13

**0.0 Acre Change Since 07/12**

**311366** Lat: **64:02:26.4** Status: **U/U** Acres: **5.0** Option: **Limited**  
 Lon: **148:40:37.8** Start Date: 6/23/13 Area: **FAS**  
 Legal: 10S 6W 1 F Out Date:  
 # 366 Owner: STA Admin: L&W-Lands and Waters  
 Name: **Iron Creek** Cause: Human

The fire was not checked and remains in monitor status.

Daily Report From: 07/13

**0.0 Acre Change Since 07/12**

**HLS2** Lat: **63:51:09.6** Status: **U/U** Acres: **10,405.0** Option: **Limited**  
**313357** Lon: **143:43:36.0** Start Date: 6/22/13 Area: **TAS**  
**PDHLS2** Legal: 24N 9E 20 C Out Date:  
 # 357 Owner: STA Admin: FOR-Forestry  
 Name: **Billy Creek** Cause: Lightning

Incident is being managed by the Alaska IMT. Fire was not checked today and will remain in monitor status. No values are threatened.

Daily Report From: 07/13

**0.0 Acre Change Since 07/12**

**313300** Lat: **63:56:02.7** Status: **U/U** Acres: **35.6** Option: **Limited**  
 Lon: **141:55:02.9** Start Date: 6/20/13 Area: **TAS**  
 Legal: 25 19E 23 C Out Date:  
 # 300 Owner: STA Admin: L&W-Lands and Waters  
 Name: **Dennison Fork** Cause: Lightning

Incident is being managed by the Alaska IMT. Fire was not checked today and will remain in monitor status. No values are threatened.



## Unstaffed - DOF

Daily Report From: 07/13

**-299.4 Acre Change Since 07/12**

|               |                            |                    |                        |                        |
|---------------|----------------------------|--------------------|------------------------|------------------------|
| <b>HK6Z</b>   | Lat: <b>61:02:32.4</b>     | Status: <b>U/U</b> | Acres: <b>16,445.6</b> | Option: <b>Limited</b> |
| <b>304275</b> | Lon: <b>154:11:20.4</b>    |                    | Start Date: 6/18/13    | Area: <b>SWS</b>       |
| <b>PNHK6Z</b> | Legal: 11N 28W 23 S        |                    | Out Date:              |                        |
| #275          | Owner: NPS                 |                    | Admin: LCP-Lake Clark  |                        |
|               | Name: <b>Kristin Creek</b> |                    | Cause: Lightning       |                        |

The fire was flown by N909AK. No smokes were observed, and the fire remains in monitor status.

Daily Report From: 07/13

**0.0 Acre Change Since 07/12**

|               |                          |                    |                             |                     |
|---------------|--------------------------|--------------------|-----------------------------|---------------------|
| <b>HK58</b>   | Lat: <b>63:52:07.2</b>   | Status: <b>U/C</b> | Acres: <b>40.0</b>          | Option: <b>FULL</b> |
| <b>311271</b> | Lon: <b>148:44:48.0</b>  |                    | Start Date: 6/18/13         | Area: <b>FAS</b>    |
| <b>PNHK58</b> | Legal: 12S 6W 16 F       |                    | Out Date:                   |                     |
| #271          | Owner: STA               |                    | Admin: L&W-Lands and Waters |                     |
|               | Name: <b>Moody Creek</b> |                    | Cause: Human                |                     |

The fire was checked from afar and appeared to be fairly dormant. Personnel on the engine were unable to continue onto the actual fire location due to heavy equipment on the road blocking the access. The fire will remain in monitor status.

Daily Report From: 07/13

**0.0 Acre Change Since 07/12**

|               |                         |                    |                     |                         |
|---------------|-------------------------|--------------------|---------------------|-------------------------|
| <b>HK42</b>   | Lat: <b>64:52:27.9</b>  | Status: <b>U/C</b> | Acres: <b>96.4</b>  | Option: <b>Critical</b> |
| <b>311258</b> | Lon: <b>147:05:55.5</b> |                    | Start Date: 6/17/13 | Area: <b>FAS</b>        |
| <b>PNHK42</b> | Legal: 1N 3E 27 F       |                    | Out Date:           |                         |
| #258          | Owner: PRI              |                    | Admin: PRI-Private  |                         |
|               | Name: <b>Kanuti</b>     |                    | Cause: Human        |                         |

The fire was checked; no heat or smoke was found. It will remain in monitor status.

Daily Report From: 07/13

**0.0 Acre Change Since 07/12**

|               |                          |                    |                             |                        |
|---------------|--------------------------|--------------------|-----------------------------|------------------------|
| <b>311256</b> | Lat: <b>64:00:31.2</b>   | Status: <b>U/U</b> | Acres: <b>2.0</b>           | Option: <b>Limited</b> |
|               | Lon: <b>148:45:22.2</b>  |                    | Start Date: 6/17/13         | Area: <b>FAS</b>       |
|               | Legal: 10S 06W 33 F      |                    | Out Date:                   |                        |
| #256          | Owner: STA               |                    | Admin: L&W-Lands and Waters |                        |
|               | Name: <b>Elsie Creek</b> |                    | Cause: Human                |                        |

The fire was not checked and remains in monitor status.

Daily Report From: 07/13

**0.0 Acre Change Since 07/12**

|               |                               |                    |                             |                        |
|---------------|-------------------------------|--------------------|-----------------------------|------------------------|
| <b>HMX5</b>   | Lat: <b>64:01:33.0</b>        | Status: <b>U/U</b> | Acres: <b>216.0</b>         | Option: <b>Limited</b> |
| <b>311255</b> | Lon: <b>148:39:36.6</b>       |                    | Start Date: 6/17/13         | Area: <b>FAS</b>       |
| <b>PNHMX5</b> | Legal: 10S 6W 26 F            |                    | Out Date:                   |                        |
| #255          | Owner: STA                    |                    | Admin: L&W-Lands and Waters |                        |
|               | Name: <b>California Creek</b> |                    | Cause: Human                |                        |

The fire was not checked and remains in monitor status.

## Unstaffed - DOF

Daily Report From: 07/13

**0.0 Acre Change Since 07/12**

|               |                              |                    |                             |                        |
|---------------|------------------------------|--------------------|-----------------------------|------------------------|
| <b>311247</b> | Lat: <b>64:01:01.8</b>       | Status: <b>U/U</b> | Acres: <b>200.0</b>         | Option: <b>Limited</b> |
|               | Lon: <b>148:41:46.8</b>      |                    | Start Date: 6/16/13         | Area: <b>FAS</b>       |
|               | Legal: 10S 6W 27 F           |                    | Out Date:                   |                        |
| # 247         | Owner: STA                   |                    | Admin: L&W-Lands and Waters |                        |
|               | Name: <b>Tatlanika Creek</b> |                    | Cause: Human                |                        |

The fire was not checked and remains in monitor status.

Daily Report From: 07/13

**0.0 Acre Change Since 07/12**

|               |                            |                    |                        |                        |
|---------------|----------------------------|--------------------|------------------------|------------------------|
| <b>HJD1</b>   | Lat: <b>62:30:37.2</b>     | Status: <b>U/U</b> | Acres: <b>45,951.0</b> | Option: <b>LIMITED</b> |
| <b>313145</b> | Lon: <b>141:24:50.4</b>    |                    | Start Date: 5/31/13    | Area: <b>TAS</b>       |
| <b>PDHJD1</b> | Legal: 8N 22E 6 C          |                    | Out Date:              |                        |
| # 145         | Owner: FWS                 |                    | Admin: TER-Tetlin      |                        |
|               | Name: <b>Chisana River</b> |                    | Cause: Lightning       |                        |

The fire was flown today by 392NS. Smokes were visible on the northern and eastern perimeters. Fire remains in monitor status.

Daily Report From: 07/13

**0.0 Acre Change Since 07/12**

|               |                         |                    |                             |                        |
|---------------|-------------------------|--------------------|-----------------------------|------------------------|
| <b>HJC8</b>   | Lat: <b>61:27:19.8</b>  | Status: <b>U/U</b> | Acres: <b>201,809.0</b>     | Option: <b>Limited</b> |
| <b>304144</b> | Lon: <b>155:41:26.4</b> |                    | Start Date: 5/31/13         | Area: <b>SWS</b>       |
| <b>PNHJC8</b> | Legal: 16N 36W 23 S     |                    | Out Date:                   |                        |
| # 144         | Owner: STA              |                    | Admin: L&W-Lands and Waters |                        |
|               | Name: <b>Lime Hills</b> |                    | Cause: Lightning            |                        |

N212HL assisted fire personnel in the demob of structure protection sites, and will continue 7/14. No smokes were observed, and the fire will remain in monitor status.

Daily Report From: 07/13

**-2,608.0 Acre Change Since 07/12**

|               |                          |                    |                             |                        |
|---------------|--------------------------|--------------------|-----------------------------|------------------------|
| <b>HK6V</b>   | Lat: <b>62:32:09.6</b>   | Status: <b>U/U</b> | Acres: <b>157,747.5</b>     | Option: <b>Limited</b> |
| <b>304140</b> | Lon: <b>156:46:40.8</b>  |                    | Start Date: 5/31/13         | Area: <b>SWS</b>       |
| <b>PNHK6V</b> | Legal: 28N 40W 7 S       |                    | Out Date:                   |                        |
| # 140         | Owner: STA               |                    | Admin: L&W-Lands and Waters |                        |
|               | Name: <b>Moore Creek</b> |                    | Cause: Lightning            |                        |

The fire was not flown today, and remains in monitor status.

Daily Report From: 07/13

**0.0 Acre Change Since 07/12**

|               |                           |                    |                     |                     |
|---------------|---------------------------|--------------------|---------------------|---------------------|
| <b>HH5F</b>   | Lat: <b>63:55:17.8</b>    | Status: <b>U/C</b> | Acres: <b>239.0</b> | Option: <b>Full</b> |
| <b>311088</b> | Lon: <b>148:51:41.6</b>   |                    | Start Date: 5/27/13 | Area: <b>FAS</b>    |
|               | Legal: 11S 7W 33 F        |                    | Out Date:           |                     |
| # 088         | Owner: PRI                |                    | Admin: PRI-Private  |                     |
|               | Name: <b>Louise Creek</b> |                    | Cause: Human        |                     |

The fire was not checked and remains in monitor status.

Unstaffed - DOF

---

Daily Report From: 07/13

**0.0 Acre Change Since 07/12**

|               |  |                    |                             |                         |
|---------------|--|--------------------|-----------------------------|-------------------------|
| <b>301011</b> | Lat: <b>61:43:57.2</b>                   | Status: <b>U/C</b> | Acres: <b>0.1</b>           | Option: <b>CRITICAL</b> |
|               | Lon: <b>149:01:42.4</b>                  |                    | Start Date: 4/27/13         | Area: <b>MSS</b>        |
|               | Legal: 19N 2E 14 S                       |                    | Out Date:                   |                         |
| #011          | Owner: STA                               |                    | Admin: L&W-Lands and Waters |                         |
|               | Name: <b>Buffalo Mine Coal Seam 2013</b> |                    | Cause: Human                |                         |

The fire was not checked today and continues monitored status.

Prescribed - AFS

---

Daily Report From: 07/13

**0.0 Acre Change Since 06/29**

|             |                                 |                   |                     |                           |
|-------------|---------------------------------|-------------------|---------------------|---------------------------|
| <b>AB19</b> | Lat: <b>64:41:45.0</b>          | Status: <b>RX</b> | Acres: <b>236.0</b> | Option: <b>PRESCRIBED</b> |
|             | Lon: <b>146:58:51.0</b>         |                   | Start Date: 5/24/13 | Area: <b>MID</b>          |
|             | Legal: 002S 004E 32 F           |                   | Out Date:           |                           |
| #B19        | Owner: MIL                      |                   | Admin: ARMY         |                           |
|             | Name: <b>MID Moose Creek RX</b> |                   | Cause: Prescribed   |                           |

This RX was last observed on 6/25. The fire will remain in monitor status.

---

***NO Daily Reports*****No Acreage Reported**

|             |   |         |                     |                           |
|-------------|---|---------|---------------------|---------------------------|
| <b>AA06</b> | Lat: <b>64:40:48.0</b>                        | Status: | Acres:              | Option: <b>PRESCRIBED</b> |
|             | Lon: <b>146:50:30.0</b>                       |         | Start Date: 5/10/13 | Area: <b>MID</b>          |
|             | Legal: 003S 004E 01 F                         |         | Out Date:           |                           |
| #A06        | Owner: MIL                                    |         | Admin: ARMY         |                           |
|             | Name: <b>YTA Grouse Habitat Prescribed Bu</b> |         | Cause: Prescribed   |                           |

## Out - DOF

Daily Report From: 07/13

**0.0 Acre Change Since 07/12**

|               |                         |                    |                          |                         |
|---------------|-------------------------|--------------------|--------------------------|-------------------------|
| <b>301535</b> | Lat: <b>61:47:47.6</b>  | Status: <b>F/A</b> | Acres: <b>0.0</b>        | Option: <b>Critical</b> |
|               | Lon: <b>147:47:00.2</b> |                    | Start Date: 7/12/13      | Area: <b>MSS</b>        |
|               | Legal:                  |                    | Out Date: 7/13/13        |                         |
| # 535         | Owner: Unknown          |                    | Admin: Unknown - Unknown |                         |
|               | Name: <b>Glacier</b>    |                    | Cause: False Alarm       |                         |

Daily Report From: 07/13

**0.0 Acre Change Since 07/12**

|               |                                |                    |                     |                     |
|---------------|--------------------------------|--------------------|---------------------|---------------------|
| <b>HM2T</b>   | Lat: <b>63:12:16.8</b>         | Status: <b>Out</b> | Acres: <b>2.5</b>   | Option: <b>FULL</b> |
| <b>313490</b> | Lon: <b>143:17:07.8</b>        |                    | Start Date: 7/1/13  | Area: <b>TAS</b>    |
| <b>PNHM2T</b> | Legal: 17 11E 34 C             |                    | Out Date: 7/13/13   |                     |
| # 490         | Owner: STA                     |                    | Admin: FOR-Forestry |                     |
|               | Name: <b>Clear Water Creek</b> |                    | Cause: Lightning    |                     |

The fire was checked today and called out.

Daily Report From: 07/13

**-0.4 Acre Change Since 07/12**

|               |                         |                    |                             |                        |
|---------------|-------------------------|--------------------|-----------------------------|------------------------|
| <b>HLM2</b>   | Lat: <b>60:48:22.4</b>  | Status: <b>Out</b> | Acres: <b>729.6</b>         | Option: <b>Limited</b> |
| <b>304347</b> | Lon: <b>159:39:05.1</b> |                    | Start Date: 6/21/13         | Area: <b>SWS</b>       |
|               | Legal: 8N 59W 4 S       |                    | Out Date: 7/13/13           |                        |
| # 347         | Owner: STA              |                    | Admin: L&W-Lands and Waters |                        |
|               | Name: <b>Wilhelmina</b> |                    | Cause: Lightning            |                        |

The fire was flown by N909AK, and called out at 1210.

Daily Report From: 07/13

**0.0 Acre Change Since 07/12**

|               |                         |                    |                       |                         |
|---------------|-------------------------|--------------------|-----------------------|-------------------------|
| <b>HLE4</b>   | Lat: <b>64:18:40.6</b>  | Status: <b>Out</b> | Acres: <b>81.3</b>    | Option: <b>Critical</b> |
| <b>311323</b> | Lon: <b>149:12:45.1</b> |                    | Start Date: 6/20/13   | Area: <b>FAS</b>        |
| <b>PNHLE4</b> | Legal: 7S 8W 18 F       |                    | Out Date: 7/13/13     |                         |
| # 323         | Owner: MIL              |                    | Admin: ARMY-U.S. Army |                         |
|               | Name: <b>Clear AFB</b>  |                    | Cause: Lightning      |                         |

The fire is being declared administratively out.

Daily Report From: 07/13

**-0.1 Acre Change Since 07/12**

|               |                         |                    |                             |                        |
|---------------|-------------------------|--------------------|-----------------------------|------------------------|
| <b>304279</b> | Lat: <b>60:02:40.2</b>  | Status: <b>Out</b> | Acres: <b>2,446.9</b>       | Option: <b>Limited</b> |
|               | Lon: <b>155:34:27.4</b> |                    | Start Date: 6/19/13         | Area: <b>SWS</b>       |
|               | Legal: 01S 37W 36 S     |                    | Out Date: 7/13/13           |                        |
| # 279         | Owner: STA              |                    | Admin: L&W-Lands and Waters |                        |
|               | Name: <b>Chulitna</b>   |                    | Cause: Lightning            |                        |

The fire was flown by N909AK and called out at 1500.

**Out - DOF**

---

Daily Report From: 07/13

**-0.1 Acre Change Since 07/12**

|               |                            |                    |                             |                        |
|---------------|----------------------------|--------------------|-----------------------------|------------------------|
| <b>304278</b> | Lat: <b>60:09:51.7</b>     | Status: <b>Out</b> | Acres: <b>12,852.9</b>      | Option: <b>Limited</b> |
|               | Lon: <b>155:30:10.7</b>    |                    | Start Date: 6/19/13         | Area: <b>SWS</b>       |
| #278          | Legal: 1N 36W 22 S         |                    | Out Date: 7/13/13           |                        |
|               | Owner: STA                 |                    | Admin: L&W-Lands and Waters |                        |
|               | Name: <b>Nikubuma Lake</b> |                    | Cause: Lightning            |                        |

The fire was flown by N909AK, and called out at 1431.

Alaska Interagency Coordination  
Center Situation Report  
Monday - 07/15/2013

| Wildland Fires                   | New | Out | Active | Npr | YTD Fires | YTD Acres   |
|----------------------------------|-----|-----|--------|-----|-----------|-------------|
| <b>Alaska Fire Service (AFS)</b> | 0   | 0   | 38     | 0   | 109       | 524,440.7   |
| GAD (Galena Zone)                | 0   | 0   | 4      | 0   | 31        | 46,156.7    |
| MID (Military)                   | 0   | 0   | 5      | 0   | 18        | 85,744.0    |
| TAD (Tanana Zone)                | 0   | 0   | 20     | 0   | 30        | 334,910.4   |
| UYD (Upper Yukon Zone)           | 0   | 0   | 9      | 0   | 30        | 57,629.6    |
| <b>State of Alaska (DOF)</b>     | 2   | 1   | 39     | 0   | 345       | 536,079.3   |
| CRS (Copper River)               | 0   | 0   | 8      | 0   | 28        | 4,098.9     |
| DAS (Delta)                      | 0   | 0   | 0      | 0   | 16        | 7.9         |
| FAS (Fairbanks)                  | 0   | 0   | 9      | 0   | 94        | 2,741.8     |
| HNS (Haines)                     | 0   | 0   | 0      | 0   | 4         | 0.5         |
| KKS (Kenai)                      | 2   | 0   | 2      | 0   | 50        | 47.0        |
| MSS (AnchorageMatSu Area)        | 0   | 1   | 1      | 0   | 83        | 176.0       |
| SWS (Southwest)                  | 0   | 0   | 6      | 0   | 36        | 430,526.6   |
| TAS (Tok)                        | 0   | 0   | 13     | 0   | 34        | 98,480.6    |
| <b>Forest Service (USFS)</b>     | 0   | 0   | 0      | 0   | 8         | 2.0         |
| CGF (Chugach)                    | 0   | 0   | 0      | 0   | 4         | 1.4         |
| TNF (Tongass)                    | 0   | 0   | 0      | 0   | 4         | 0.6         |
| <b>Statewide Totals</b>          | 2   | 1   | 77     | 0   | 462       | 1,060,522.0 |

**Active Wildfires:**

| Protection Summary: | CRI | FUL | MOD | LIM | NoEntry | TOTAL |
|---------------------|-----|-----|-----|-----|---------|-------|
| AFS Protection:     | 0   | 0   | 3   | 35  | 0       | 38    |
| DOF Protection:     | 5   | 11  | 0   | 23  | 0       | 39    |
| USFS Protection:    | 0   | 0   | 0   | 0   | 0       | 0     |
| Protection Totals:  | 5   | 11  | 3   | 58  | 0       | 77    |

| Status Summary:  | Staffed         |                   | Unstaffed       |                   |
|------------------|-----------------|-------------------|-----------------|-------------------|
|                  | Contained (S/C) | Uncontained (S/U) | Contained (U/C) | Uncontained (U/U) |
| AFS Protection:  | 0               | 2                 | 0               | 36                |
| DOF Protection:  | 1               | 4                 | 10              | 24                |
| USFS Protection: | 0               | 0                 | 0               | 0                 |
| Status Totals:   | 1               | 6                 | 10              | 60                |

---

**Fuels Management Fires**

|                             | YTD Fires | YTD Acres | New | Active | Out Yesterday |
|-----------------------------|-----------|-----------|-----|--------|---------------|
| Borough                     | 1         | 0.5       | 0   | 0      | 0             |
| FWS (US Fish & Wildlife)    | 1         | 5.0       | 0   | 0      | 0             |
| Military                    | 11        | 5,149.0   | 0   | 2      | 0             |
| NPS (National Park Service) | 2         | 20.0      | 0   | 0      | 0             |
| Fuels Management Totals:    | 15        | 5,174.5   | 0   | 2      | 0             |



## New - DOF

Daily Report From: 07/14

**0.1 Acreage On 07/14**

|               |                         |                    |                     |                         |
|---------------|-------------------------|--------------------|---------------------|-------------------------|
|               | Lat: <b>60:27:44.0</b>  | Status: <b>U/C</b> | Acres: <b>0.1</b>   | Option: <b>Critical</b> |
| <b>303547</b> | Lon: <b>151:10:49.4</b> |                    | Start Date: 7/14/13 | Area: <b>KKS</b>        |
| <b>PNQUH4</b> | Legal: 04N 11W 03 S     |                    | Out Date:           |                         |
| # 547         | Owner: PRI              |                    | Admin: PRI-Private  |                         |
|               | Name: <b>Horse</b>      |                    | Cause: Human        |                         |

CES responded to reported brush fire and requested DOF response. One DOF engine and Prevention responded. On arrival personnel reported a 20' x 20' burned area with 0% active perimeter, rank 1 with no structures threatened. The fire was caused by arcing from an electric fence. The fire was called contained / controlled and was placed in monitor status.

Daily Report From: 07/14

**0.0 Acreage On 07/14**

|               |                             |                    |                     |                         |
|---------------|-----------------------------|--------------------|---------------------|-------------------------|
|               | Lat: <b>62:17:28.3</b>      | Status: <b>F/A</b> | Acres: <b>0.0</b>   | Option: <b>CRITICAL</b> |
| <b>301546</b> | Lon: <b>150:36:58.1</b>     |                    | Start Date: 7/14/13 | Area: <b>MSS</b>        |
|               | Legal:                      |                    | Out Date: 7/14/13   |                         |
| # 546         | Owner: PRI                  |                    | Admin: PRI-Private  |                         |
|               | Name: <b>False Alarm #3</b> |                    | Cause: False Alarm  |                         |

A caller reported smoke in the area of Talkeetna. Forestry's helo was launched. Upon arrival no smoke was found.

Daily Report From: 07/14

**0.1 Acreage On 07/14**

|               |                            |                    |                     |                     |
|---------------|----------------------------|--------------------|---------------------|---------------------|
|               | Lat: <b>60:29:04.5</b>     | Status: <b>U/C</b> | Acres: <b>0.1</b>   | Option: <b>Full</b> |
| <b>HQS2</b>   | Lon: <b>149:59:59.8</b>    |                    | Start Date: 7/14/13 | Area: <b>KKS</b>    |
| <b>303545</b> | Legal: 05N 04W 33 S        |                    | Out Date:           |                     |
| <b>PNHQS2</b> | Owner: FWS                 |                    | Admin: KNR-Kenai    |                     |
| # 545         | Name: <b>Russian River</b> |                    | Cause: Human        |                     |

AST received multiple calls for a fire in the trees near Russian River. DOF helitack, USFS Engine and USFWS LEO responded. On arrival 212TH reported the fire smoldering in the duff among the trees. 212TH commenced bucket operations on the area. DOF and USFS personnel performed mop-up. The fire was called contained / controlled and was placed in monitor status.

## Staffed - AFS

Daily Report From: 07/14

**1,207.5 Acre Change Since 07/13**

**HQG2** Lat: **65:26:06.6** Status: **S/U** Acres: **2,007.5** Option: **LIMITED**  
**331538** Lon: **154:08:17.4** Personnel: **8** Start Date: 7/13/13 Area: **TAD**  
**PDHKG2** Legal: 001S 023E 03 K Out Date:  
# 538 Owner: STA Admin: L&W-Lands and Water  
Name: **West Fork** Cause: Lightning

The 8 smokejumpers on the fire completed burnout operations and continued to secure the line close to the cabin. Helicopter 508EH supported the fire with recon missions and supply delivery. At 1619 detection ship N309VS reported 10% active perimeter smoldering, creeping, and backing.

Daily Report From: 07/14

**0.0 Acre Change Since 07/13**

**HK8H** Lat: **64:40:00.0** Status: **S/U** Acres: **84,275.0** Option: **LIMITED**  
**332280** Lon: **146:37:00.0** Personnel: **770** Start Date: 6/19/13 Area: **MID**  
**PDHK8H** Legal: 003S 006E 07 F Out Date:  
# 280 Owner: MIL Admin: ARMY-U.S. Army  
Name: **Stuart Creek 2** Cause: Human

Fire activity increased with warmer temperatures. Isolated flare-ups, single and small group torching were observed. Perimeter growth was minimal. Progress was made completing direct hand and dozer line. Resources engaged in mop-up and securing established containment lines. The Evacuation Watch remains established for the communities of Twin Rivers and Pleasant Valley.

| Assigned Crews:       |           | Assigned: |
|-----------------------|-----------|-----------|
| Central Oregon NWR #3 | T2IA      | 7/2       |
| DES #1                | T2IA      | 7/6       |
| GMF #1                | T2IA      | 7/6       |
| Gannet Glacier        | Type 2 IA | 7/1       |
| Koyukuk               | Type 2    | 7/6       |
| MDS #1                | T2IA      | 7/6       |
| MHR #1                | T2IA      | 7/6       |
| MOF #1                | T2IA      | 7/6       |
| MOF #2                | T2IA      | 7/6       |
| Mendocino             | IHC       | 7/7       |
| Midnight Suns         | IHC       | 7/4       |
| PAS #1                | T2IA      | 7/6       |
| PAS #2                | T2IA      | 7/6       |
| Redding               | IHC       | 7/5       |
| Ruby                  | Type 2    | 7/6       |
| St Marys              | Type 2    | 7/3       |
| Umpqua 6              | T2IA      | 7/2       |
| Upper Kalskag         | Type 2    | 7/3       |
| WIF Mckenzie River    | T2IA      | 7/2       |
| WIF Santiam River     | T2IA      | 7/2       |

## Staffed - DOF

Daily Report From: 07/14

**30.0 Acre Change Since 07/13**

**313541** Lat: **62:59:07.8** Status: **S/U** Acres: **80.0** Option: **Full**  
 Lon: **142:19:16.8** Personnel: **8** Start Date: 7/13/13 Area: **TAS**  
 Legal: 13N 16E 35 C Out Date:  
 #541 Owner: NCA Admin: Tetlin  
 Name: **Kalukna River** Cause: Lightning

Continue to cold trail around the edge of the fire. Working hot spots on the edge of the fire.

Daily Report From: 07/14

**0.3 Acre Change Since 07/13**

**HL6D** Lat: **60:16:34.2** Status: **S/U** Acres: **779.3** Option: **Limited**  
**304437** Lon: **153:54:56.4** Personnel: **8** Start Date: 6/27/13 Area: **SWS**  
 Legal: 02N 27W 11 S Out Date:  
 #437 Owner: NPS Admin: LCP-Lake Clark  
 Name: **Currant Creek** Cause: Lightning

N909AK completed a recon of the fire in the early afternoon and evening. The fire is backing into winds out of the southeast. Winds are favorable for keeping the fire on the north side of Currant Creek. Smoke jumpers continue to monitor and secure assisted by the Park Service.

Daily Report From: 07/14

**0.0 Acre Change Since 07/13**

**HL5N** Lat: **63:17:09.4** Status: **S/U** Acres: **6,759.1** Option: **Full**  
**313414** Lon: **142:26:42.8** Personnel: **21** Start Date: 6/26/13 Area: **TAS**  
**PNHL5N** Legal: 17N 15E 1 C Out Date:  
 #414 Owner: NCA Admin: Tetlin  
 Name: **Tetlin Jct Ridge** Cause: Lightning

Single and group torching observed with some surface spread. White Mountain continued to monitor and secured line on the north flank. Suppression repair plan for dozer line and roads finalized. Transfer of command from Alaska IMT to Type 3 organization planned for 7/15 @ 0800.

Daily Report From: 07/14

**0.0 Acre Change Since 07/13**

**HL37** Lat: **63:25:42.1** Status: **S/U** Acres: **17,155.0** Option: **FULL**  
**313401** Lon: **143:41:58.9** Personnel: **153** Start Date: 6/25/13 Area: **TAS**  
**PNHL37** Legal: 19N 9E 16 C Out Date:  
 #401 Owner: STA Admin: FOR-Forestry  
 Name: **Moon Lake** Cause: Lightning

Isolated uphill runs with torching were observed on the NW portion and active spreading on the north and east flanks. T2IA crews continue to secure line along the east flank toward the Eagle Trail fire scar. Line improvement and preposition of resources initiated in preparation for burn out next operational period. Fire was monitored by air and boat. Transfer of command from Alaska IMT to Type 3 organization planned for 7/15 @ 0800.

|                 |                     |
|-----------------|---------------------|
| Assigned Crews: | Assigned:           |
| Mt. Village     | 6/28 Released: 7/14 |
| Tanana # 1      | 6/30                |
| Tanana Chiefs   | 7/5                 |
| Upper Tanana #1 | 7/3                 |
| White Mountain  | 7/5                 |
| Yakima OWF      | 7/3                 |
| Yukon           | 7/3                 |
| Type 2          |                     |
| Type 2 IA       |                     |

Staffed - DOF

---

Daily Report From: 07/14

**0.0 Acre Change Since 07/13**

|               |                            |                      |                       |                         |
|---------------|----------------------------|----------------------|-----------------------|-------------------------|
| <b>HL3N</b>   | Lat: <b>64:44:09.6</b>     | Status: <b>S/C</b>   | Acres: <b>1,795.1</b> | Option: <b>CRITICAL</b> |
| <b>311388</b> | Lon: <b>148:41:19.2</b>    | Personnel: <b>10</b> | Start Date: 6/25/13   | Area: <b>FAS</b>        |
| <b>PNHL3N</b> | Legal: 2S 6W 14 F          |                      | Out Date:             |                         |
| # 388         | Owner: NCA                 |                      | Admin: Togothele      |                         |
|               | Name: <b>Skinny's Road</b> |                      | Cause: Human          |                         |

Rehab continued today on Division Charlie and Bravo. There was heat found on Division Alpha which will be monitored by personnel. Three 4-wheelers and one 6-wheeler were also demobed off the fire today. Personnel will continue to rehab Charlie and Bravo tomorrow, as well as demob one dozer and one excavator.

## Unstaffed - AFS

Daily Report From: 07/14

**313.5 Acre Change Since 07/13**

**HQJ4** Lat: **64:34:00.5** Status: **U/U** Acres: **613.5** Option: **LIMITED**  
**GAD-540** Lon: **155:47:10.8** Start Date: 7/13/13 Area: **GAD**  
**PDHQJ4** Legal: 11S 15E 1 C Out Date:  
# 540 Owner: NCA Admin: Doyon Regional Corporation  
Name: **Main Creek** Cause: Lightning

At 13:09 the fire was flown by zone helicopter N508EH. The fire perimeter was 10% active, creeping and running with 4 foot flame lengths in black spruce and tundra.

At 1420 the fire was flown by Tanana zone surveillance aircraft N309VS. The fire was 30% active, creeping and running with 1 - 30 foot flame lengths. Wind was out of the south at 5-7 mph. The fire was most active on the north and east perimeters.

At 1612 the fire was flown by zone surveillance aircraft N114MN. The fire was active along the north and west perimeter where it was burning into watery areas and burning out. The digitized fire perimeter was updated revealing a new size of 613 acres.

At 1955 the fire was flown by zone surveillance aircraft N114MN. The fire was smoldering, creeping, spreading to the north east and 50% of the perimeter was active.

Daily Report From: 07/14

**0.0 Acre Change Since 07/13**

**HN86** Lat: **63:28:36.6** Status: **U/U** Acres: **312.0** Option: **LIMITED**  
Lon: **152:06:03.6** Start Date: 7/6/13 Area: **TAD**  
**PDHN86** Legal: 017S 024W 02 F Out Date:  
# 518 Owner: NPS Admin: DEP-Denali  
Name: **Castle Rocks** Cause: Lightning

This fire was observed by N309VS on 7/14 with 1% active perimeter in the south east corner . The fire remains in monitor status.

Daily Report From: 07/14

**0.0 Acre Change Since 07/13**

**HNF9** Lat: **65:22:00.0** Status: **U/U** Acres: **5,984.0** Option: **LIMITED**  
Lon: **144:18:00.0** Start Date: 7/3/13 Area: **UYD**  
**PDHNF9** Legal: 006N 017E 08 F Out Date:  
# 506 Owner: BLM Admin: NOD-Fairbanks District  
Name: **Birch Creek** Cause: Lightning

The fire was last observed on 7/14 by N9011N reporting a 5% active perimeter with some smoke on both the east and west flanks. Winds were light and variable with 20% cloud cover.

Daily Report From: 07/14

**0.0 Acre Change Since 07/13**

**HM68** Lat: **65:56:58.8** Status: **U/U** Acres: **624.0** Option: **LIMITED**  
Lon: **141:20:12.6** Start Date: 7/2/13 Area: **UYD**  
**PDHM68** Legal: 013N 030E 14 F Out Date:  
# 498 Owner: BLM Admin: NOD  
Name: **Bull Creek #2** Cause: Lightning

The fire was observed by personnel on surveillance aircraft N9011N on 7/14. There were no visible smokes showing. The fire remains in monitor status.

## Unstaffed - AFS

Daily Report From: 07/14

**0.0 Acre Change Since 07/13**

|               |                              |                    |                        |                        |
|---------------|------------------------------|--------------------|------------------------|------------------------|
| <b>HM3U</b>   | Lat: <b>65:58:01.8</b>       | Status: <b>U/U</b> | Acres: <b>821.0</b>    | Option: <b>LIMITED</b> |
|               | Lon: <b>145:40:39.6</b>      |                    | Start Date: 7/1/13     | Area: <b>UYD</b>       |
| <b>PDHM3U</b> | Legal: 13N 10E 8 F           |                    | Out Date:              |                        |
| #495          | Owner: FWS                   |                    | Admin: YFR-Yukon Flats |                        |
|               | Name: <b>Discovery Creek</b> |                    | Cause: Lightning       |                        |

Fire personnel on detection ship N9011N observed the fire at 1929. Fire behavior was reported 5% active running uphill with group torching at four foot flame lengths. Weather was clear with winds out of the SW 1-2. The fire remained in monitor status.

Daily Report From: 07/14

**0.0 Acre Change Since 07/13**

|               |                         |                    |                       |                        |
|---------------|-------------------------|--------------------|-----------------------|------------------------|
| <b>HM2V</b>   | Lat: <b>63:48:15.7</b>  | Status: <b>U/U</b> | Acres: <b>1.9</b>     | Option: <b>LIMITED</b> |
| <b>332489</b> | Lon: <b>145:08:09.7</b> |                    | Start Date: 7/1/13    | Area: <b>MID</b>       |
|               | Legal: 013S 013E 12 F   |                    | Out Date:             |                        |
| #489          | Owner: MIL              |                    | Admin: ARMY-U.S. Army |                        |
|               | Name: <b>Gerstle</b>    |                    | Cause: Lightning      |                        |

The fire was flown by N9011N. No smokes were visible. The fire remains in monitor status.

Daily Report From: 07/14

**0.0 Acre Change Since 07/13**

|             |                              |                    |                        |                        |
|-------------|------------------------------|--------------------|------------------------|------------------------|
| <b>HMJ9</b> | Lat: <b>67:13:10.0</b>       | Status: <b>U/U</b> | Acres: <b>720.0</b>    | Option: <b>LIMITED</b> |
|             | Lon: <b>145:16:37.0</b>      |                    | Start Date: 6/29/13    | Area: <b>UYD</b>       |
|             | Legal: 028N 011E 26 F        |                    | Out Date:              |                        |
| #475        | Owner: FWS                   |                    | Admin: YFR-Yukon Flats |                        |
|             | Name: <b>Joint Lake Fire</b> |                    | Cause: Lightning       |                        |

Fire personnel on detection ship N9011N reported 12+ smokes showing with a 20% active perimeter. The fire remains in monitor status.

Daily Report From: 07/14

**0.0 Acre Change Since 07/13**

|               |                              |                    |                        |                        |
|---------------|------------------------------|--------------------|------------------------|------------------------|
| <b>HMD7</b>   | Lat: <b>67:11:13.0</b>       | Status: <b>U/U</b> | Acres: <b>23,356.0</b> | Option: <b>LIMITED</b> |
| <b>332469</b> | Lon: <b>142:05:35.0</b>      |                    | Start Date: 6/29/13    | Area: <b>UYD</b>       |
| <b>PDHMD7</b> | Legal: 027N 026E 07 F        |                    | Out Date:              |                        |
| #469          | Owner: FWS                   |                    | Admin: ARR-Arctic      |                        |
|               | Name: <b>North Porcupine</b> |                    | Cause: Lightning       |                        |

Personnel on surveillance aircraft N9011N reported this fire having three visible smokes in the interior on 7/14. The perimeter is 0% active. The fire remains in monitor status

Daily Report From: 07/14

**0.0 Acre Change Since 07/13**

|             |                                  |                    |                       |                        |
|-------------|----------------------------------|--------------------|-----------------------|------------------------|
| <b>HMB3</b> | Lat: <b>63:34:00.0</b>           | Status: <b>U/U</b> | Acres: <b>4,415.0</b> | Option: <b>LIMITED</b> |
|             | Lon: <b>151:21:00.0</b>          |                    | Start Date: 6/28/13   | Area: <b>TAD</b>       |
|             | Legal: 015S 020W 36 F            |                    | Out Date:             |                        |
| #466        | Owner: NPS                       |                    | Admin: DEP-Denali     |                        |
|             | Name: <b>McKinley River East</b> |                    | Cause: Lightning      |                        |

Last observed 7/14 by N309VS reporting one visible smoke. Fire remains in monitor status.

## Unstaffed - AFS

Daily Report From: 07/14

**0.0 Acre Change Since 07/13**

|             |                                |                    |                     |                        |
|-------------|--------------------------------|--------------------|---------------------|------------------------|
| <b>HL81</b> | Lat: <b>67:51:00.0</b>         | Status: <b>U/U</b> | Acres: <b>33.2</b>  | Option: <b>LIMITED</b> |
|             | Lon: <b>143:32:00.0</b>        |                    | Start Date: 6/28/13 | Area: <b>UYD</b>       |
|             | Legal: 035N 019E 19 F          |                    | Out Date:           |                        |
| # 462       | Owner: FWS                     |                    | Admin: ARR-Arctic   |                        |
|             | Name: <b>Shoulder Mountain</b> |                    | Cause: Lightning    |                        |

The fire was last observed on 7/2. The fire remains in monitor status.

Daily Report From: 07/14

**0.0 Acre Change Since 07/13**

|               |                         |                    |                     |                        |
|---------------|-------------------------|--------------------|---------------------|------------------------|
| <b>HL8J</b>   | Lat: <b>66:51:14.4</b>  | Status: <b>U/U</b> | Acres: <b>125.0</b> | Option: <b>LIMITED</b> |
| <b>331461</b> | Lon: <b>153:56:11.4</b> |                    | Start Date: 6/28/13 | Area: <b>TAD</b>       |
|               | Legal: 017N 022E 24 K   |                    | Out Date:           |                        |
| # 461         | Owner: STA              |                    | Admin: L&W          |                        |
|               | Name: <b>Hogatz</b>     |                    | Cause: Lightning    |                        |

Last observed 7/12. No smokes visible. The fire remains in monitor status.

Daily Report From: 07/14

**0.0 Acre Change Since 07/13**

|               |                         |                    |                               |                        |
|---------------|-------------------------|--------------------|-------------------------------|------------------------|
| <b>HL7T</b>   | Lat: <b>64:18:10.8</b>  | Status: <b>U/U</b> | Acres: <b>4,934.0</b>         | Option: <b>LIMITED</b> |
| <b>331454</b> | Lon: <b>153:02:11.4</b> |                    | Start Date: 6/27/13           | Area: <b>TAD</b>       |
| <b>PDHL7T</b> | Legal: 014S 029E 01 K   |                    | Out Date:                     |                        |
| # 454         | Owner: BLM              |                    | Admin: NOD-Fairbanks District |                        |
|               | Name: <b>Titna</b>      |                    | Cause: Lightning              |                        |

This fire was observed by N309VS on 7/14 reporting no visible smokes. The fire remains in monitor status.

Daily Report From: 07/14

**0.0 Acre Change Since 07/13**

|             |                           |                    |                     |                        |
|-------------|---------------------------|--------------------|---------------------|------------------------|
| <b>HL5X</b> | Lat: <b>63:49:00.0</b>    | Status: <b>U/U</b> | Acres: <b>704.0</b> | Option: <b>LIMITED</b> |
|             | Lon: <b>150:11:00.0</b>   |                    | Start Date: 6/26/13 | Area: <b>TAD</b>       |
|             | Legal: 013S 014W 01 F     |                    | Out Date:           |                        |
| # 430       | Owner: NPS                |                    | Admin: DEP-Denali   |                        |
|             | Name: <b>Wigand Creek</b> |                    | Cause: Lightning    |                        |

Last observed 7/14 by 9VS. No smokes were visible. The fire remains in monitor status.

Daily Report From: 07/14

**0.0 Acre Change Since 07/13**

|               |                                |                    |                        |                        |
|---------------|--------------------------------|--------------------|------------------------|------------------------|
| <b>HL5V</b>   | Lat: <b>63:41:57.0</b>         | Status: <b>U/U</b> | Acres: <b>15,570.0</b> | Option: <b>LIMITED</b> |
| <b>332429</b> | Lon: <b>150:08:59.0</b>        |                    | Start Date: 6/26/13    | Area: <b>TAD</b>       |
| <b>PDHL5V</b> | Legal: 014S 013W 18 F          |                    | Out Date:              |                        |
| # 429         | Owner: NPS                     |                    | Admin: DEP-Denali      |                        |
|               | Name: <b>Toklat River East</b> |                    | Cause: Lightning       |                        |

9VS observed this fire on 7/14. A few smokes were detected in the interior of fire. The fire remains in monitor status.

## Unstaffed - AFS

Daily Report From: 07/14

**0.0 Acre Change Since 07/13**

**HL3W** Lat: **63:59:00.0** Status: **U/U** Acres: **21,936.0** Option: **LIMITED**  
 Lon: **150:37:00.0** Start Date: 6/25/13 Area: **TAD**  
 Legal: 011S 016W 01 F Out Date:  
 # 394 Owner: NPS Admin: DEP-Denali  
 Name: **Sandless Lake** Cause: Lightning

The fire was last observed on 7/14 by N309VS. There were a few smokes in the interior and one smoke on the perimeter of the fire. The fire remains in monitor status.

Daily Report From: 07/14

**0.0 Acre Change Since 07/13**

**HL3M** Lat: **65:46:16.7** Status: **U/U** Acres: **1,020.0** Option: **LIMITED**  
**GAD-389** Lon: **155:12:39.8** Start Date: 6/25/13 Area: **GAD**  
**PDHL3M** Legal: 004N 018E 06 K Out Date:  
 # 389 Owner: FWS Admin: KUR-Koyukuk  
 Name: **Nayuka River** Cause: Lightning

At 1529 the fire was flown by zone surveillance aircraft N114MN. No smokes were found.

Daily Report From: 07/14

**0.0 Acre Change Since 07/13**

**HL1B** Lat: **64:36:57.6** Status: **U/U** Acres: **29,748.0** Option: **LIMITED**  
**332377** Lon: **154:10:08.4** Start Date: 6/24/13 Area: **TAD**  
**PDHL1B** Legal: 010S 023E 13 K Out Date:  
 # 377 Owner: FWS Admin: NOR-Nowitna  
 Name: **Little Mud** Cause: Lightning

This fire was last observed by personnel on N309VS reporting a 2% active perimeter. Winds were out of the southwest at 3-5 mph. Most of the smoke was in the southeast corner.

Daily Report From: 07/14

**0.0 Acre Change Since 07/13**

**HL07** Lat: **64:05:52.2** Status: **U/U** Acres: **6,034.0** Option: **LIMITED**  
 Lon: **151:35:13.8** Start Date: 6/24/13 Area: **TAD**  
**PDHL07** Legal: 009S 021W 36 F Out Date:  
 # 376 Owner: BLM Admin: NOD-Fairbanks District  
 Name: **Dead Fish Lake** Cause: Lightning

Last observed 7/14 by N309VS. This fire is mostly active on the northeast corner. The fire remains in monitor status.

Daily Report From: 07/14

**0.0 Acre Change Since 07/13**

**HLZ3** Lat: **67:02:15.0** Status: **U/U** Acres: **14,724.0** Option: **LIMITED**  
 Lon: **147:19:59.0** Start Date: 6/23/13 Area: **UYD**  
 Legal: 026N 002E 33 F Out Date:  
 # 370 Owner: FWS Admin: YFR-Yukon Flats  
 Name: **Chandalar** Cause: Lightning

Fire personnel on detection ship N9011N report a 1% active perimeter at 1855. Fire behavior was reported smoldering on the east side with winds out of the south 1-2. The fire remains in monitor status.



## Unstaffed - AFS

Daily Report From: 07/14

**500.0 Acre Change Since 07/13**

**HLT2** Lat: **64:01:35.4** Status: **U/U** Acres: **63,655.0** Option: **LIMITED**  
**331360** Lon: **151:54:43.8** Start Date: 6/22/13 Area: **TAD**  
**PDHLT2** Legal: 010S 022W 20 F Out Date:  
# 360 Owner: BLM Admin: NOD  
Name: **Beaver Log Lakes** Cause: Lightning

The fire was observed by personnel on N309VS, they reported no smoke on the southern end of the fire near Lake Minchumina. Most of the smoke is on the west edge of the fire. The fire remains in monitor status.

Daily Report From: 07/14

**0.0 Acre Change Since 07/13**

**HLT1** Lat: **63:54:29.4** Status: **U/U** Acres: **31,030.0** Option: **LIMITED**  
**332359** Lon: **151:22:03.6** Start Date: 6/22/13 Area: **TAD**  
**PDHLT1** Legal: 012S 019W 06 F Out Date:  
# 359 Owner: NPS Admin: DEP-Denali  
Name: **Moving River** Cause: Lightning

Last viewed on 7/14 by N309VS with moderate rate of spread to the east. The fire was 2% active around the perimeter. The fire remains in monitor status.

Daily Report From: 07/14

**0.0 Acre Change Since 07/13**

**HLM6** Lat: **63:44:00.0** Status: **U/U** Acres: **1,608.0** Option: **LIMITED**  
Lon: **151:09:00.0** Start Date: 6/21/13 Area: **TAD**  
Legal: 014S 019W 01 F Out Date:  
# 350 Owner: NPS Admin: DEP-Denali  
Name: **Bear Creek** Cause: Lightning

The fire was flown on 7/14 by N309VS. The fire was smoldering and creeping with a low rate of spread. Active areas of fire south east corner and the northern edge. This incident remains in monitor status.

Daily Report From: 07/14

**0.0 Acre Change Since 07/13**

**HLM4** Lat: **66:44:27.0** Status: **U/U** Acres: **19,969.0** Option: **LIMITED**  
**331348** Lon: **153:39:00.0** Start Date: 6/21/13 Area: **TAD**  
Legal: 016N 024E 34 K Out Date:  
# 348 Owner: STA Admin: L&W  
Name: **Siruk Creek** Cause: Lightning

Last observed 7/14 with no smokes showing. Fire remains in monitor status.

Daily Report From: 07/14

**0.0 Acre Change Since 07/13**

**HLL4** Lat: **64:15:00.0** Status: **U/U** Acres: **47,587.4** Option: **LIMITED**  
Lon: **154:18:00.0** Start Date: 6/21/13 Area: **TAD**  
Legal: 011S 022E 29 K Out Date:  
# 342 Owner: FWS Admin: NOR-Nowitna  
Name: **Sulatna River** Cause: Lightning

The fire was last observed on 7/14 by personnel on N309VS reporting 0% active perimeter with a few interior smokes. The fire remains in monitor status.

## Unstaffed - AFS

Daily Report From: 07/14

**0.0 Acre Change Since 07/13**

**HLF5** Lat: **66:48:31.8** Status: **U/U** Acres: **63,410.0** Option: **LIMITED**  
**332332** Lon: **150:56:46.8** Start Date: 6/20/13 Area: **TAD**  
**PDHLF5** Legal: 023N 016W 23 F Out Date:  
# 332 Owner: BLM Admin: NOD  
Name: **Prospect Creek** Cause: Lightning

On 7/14 personnel on surveillance aircraft N9011N observed the fire reporting two visible smokes on the west and southwest side of the fire. The fire remains in monitor status.

Daily Report From: 07/14

**0.0 Acre Change Since 07/12**

**HLE6** Lat: **67:12:33.0** Status: **U/U** Acres: **3,275.0** Option: **LIMITED**  
**331328** Lon: **151:47:03.6** Start Date: 6/20/13 Area: **TAD**  
**PDHEL6** Legal: 028N 019W 32 F Out Date:  
# 328 Owner: STA Admin: L&W  
Name: **Timber Creek** Cause: Lightning

On 7/14 personnel on surveillance aircraft N309VS reported this fire as active after being called out. The fire had a 2% active perimeter and was burning on the south end. The fire remains in monitor status

Daily Report From: 07/14

**0.0 Acre Change Since 07/13**

**HLD7** Lat: **66:20:46.8** Status: **U/U** Acres: **1,823.0** Option: **LIMITED**  
Lon: **150:57:04.8** Start Date: 6/20/13 Area: **TAD**  
Legal: 018N 016W 34 F Out Date:  
# 319 Owner: BLM Admin: NOD  
Name: **Kanuti River 1** Cause: Lightning

On 7/14 personnel on surveillance aircraft N9011N observed the fire reporting no visible smokes. The fire remains in monitor status.

Daily Report From: 07/14

**0.0 Acre Change Since 07/13**

**HLD5** Lat: **66:04:58.0** Status: **U/U** Acres: **12,134.0** Option: **LIMITED**  
Lon: **150:49:08.0** Start Date: 6/20/13 Area: **TAD**  
Legal: 015N 015W 31 F Out Date:  
# 315 Owner: BLM Admin: NOD  
Name: **Ray River 2** Cause: Lightning

Last observed on 7/14 by N309VS, with a 6% active perimeter smoldering, creeping and running in black spruce. The fire was most active on the eastern edges. This fire remains in monitor status.

Daily Report From: 07/14

**0.0 Acre Change Since 07/13**

**HLD1** Lat: **65:23:52.0** Status: **U/U** Acres: **10,377.0** Option: **LIMITED**  
Lon: **141:32:20.0** Start Date: 6/20/13 Area: **UYD**  
Legal: 007N 030E 27 F Out Date:  
# 310 Owner: NCA Admin: Doyon  
Name: **Nation River** Cause: Lightning

This fire was monitored on 7/14 by N9011N reporting 1/4 acre of the fire active is spruce/hardwood mix. Winds were calm under 20% cloud cover. The Fire remains in monitor status.

## Unstaffed - AFS

Daily Report From: 07/14

**0.0 Acre Change Since 07/13**

|               |                         |                    |                       |                        |
|---------------|-------------------------|--------------------|-----------------------|------------------------|
| <b>HLC9</b>   | Lat: <b>65:50:00.0</b>  | Status: <b>U/U</b> | Acres: <b>3,824.0</b> | Option: <b>LIMITED</b> |
| <b>331308</b> | Lon: <b>150:50:00.0</b> |                    | Start Date: 6/20/13   | Area: <b>TAD</b>       |
|               | Legal: 012N 016W 26 F   |                    | Out Date:             |                        |
| # 308         | Owner: STA              |                    | Admin: L&W            |                        |
|               | Name: <b>Big Salt</b>   |                    | Cause: Lightning      |                        |

Last observed 7/14 by N309VS with no visible smokes. The fire remains in monitor status.

Daily Report From: 07/14

**3,890.2 Acre Change Since 07/13**

|                |                         |                    |                               |                         |
|----------------|-------------------------|--------------------|-------------------------------|-------------------------|
| <b>HLC1</b>    | Lat: <b>63:41:48.0</b>  | Status: <b>U/U</b> | Acres: <b>20,683.7</b>        | Option: <b>MODIFIED</b> |
| <b>GAD-303</b> | Lon: <b>159:35:18.0</b> |                    | Start Date: 6/20/13           | Area: <b>GAD</b>        |
|                | Legal: 21S 5W 2 K       |                    | Out Date:                     |                         |
| # 303          | Owner: BLM              |                    | Admin: AND-Anchorage District |                         |
|                | Name: <b>Bear Creek</b> |                    | Cause: Lightning              |                         |

The fire was not flown. The digitized fire perimeter was updated revealing a new size of 20,683.7 acres.

Daily Report From: 07/14

**2,195.3 Acre Change Since 07/13**

|                |                               |                    |                               |                         |
|----------------|-------------------------------|--------------------|-------------------------------|-------------------------|
| <b>HK9W</b>    | Lat: <b>64:07:16.8</b>        | Status: <b>U/U</b> | Acres: <b>7,634.3</b>         | Option: <b>MODIFIED</b> |
| <b>GAD-292</b> | Lon: <b>160:17:52.8</b>       |                    | Start Date: 6/20/13           | Area: <b>GAD</b>        |
| <b>PDHK9W</b>  | Legal: 13S 11W 12 K           |                    | Out Date:                     |                         |
| # 292          | Owner: BLM                    |                    | Admin: AND-Anchorage District |                         |
|                | Name: <b>Shaktoolik River</b> |                    | Cause: Lightning              |                         |

The fire was not flown. On June 26th the digitized fire perimeter was updated revealing a new size of 7634.3 acres.

Daily Report From: 07/14

**0.0 Acre Change Since 07/13**

|             |                         |                    |                    |                        |
|-------------|-------------------------|--------------------|--------------------|------------------------|
| <b>HJL6</b> | Lat: <b>63:59:54.6</b>  | Status: <b>U/U</b> | Acres: <b>0.1</b>  | Option: <b>LIMITED</b> |
|             | Lon: <b>146:24:32.0</b> |                    | Start Date: 6/2/13 | Area: <b>MID</b>       |
|             | Legal: 010S 007E 32 F   |                    | Out Date:          |                        |
| # 172       | Owner: MIL              |                    | Admin: ARMY        |                        |
|             | Name: <b>Oklahoma 1</b> |                    | Cause: Human       |                        |

The fire was last observed on 6/18 and remains in monitor status.

Daily Report From: 07/14

**0.0 Acre Change Since 07/13**

|             |                             |                    |                     |                        |
|-------------|-----------------------------|--------------------|---------------------|------------------------|
| <b>HJE0</b> | Lat: <b>64:42:48.6</b>      | Status: <b>U/U</b> | Acres: <b>251.6</b> | Option: <b>LIMITED</b> |
|             | Lon: <b>146:26:20.4</b>     |                    | Start Date: 6/1/13  | Area: <b>MID</b>       |
|             | Legal: 002S 006E 25 F       |                    | Out Date:           |                        |
| # 150       | Owner: MIL                  |                    | Admin: ARMY         |                        |
|             | Name: <b>Stuart Creek 1</b> |                    | Cause: Human        |                        |

The fire was flown by N9011N on 7/13. No smokes were visible. The fire remains in monitor status.

Unstaffed - AFS

---

Daily Report From: 07/14

**0.0 Acre Change Since 07/13**

**HH8N** Lat: **63:53:47.9** Status: **U/U** Acres: **1,208.0** Option: **LIMITED**  
Lon: **145:58:20.4** Start Date: 5/30/13 Area: **MID**  
Legal: 012S 009E 03 F Out Date:  
#117 Owner: MIL Admin: ARMY  
Name: **Mississippi** Cause: Human

The fire was flown by N9011N on 7/13. A few smokes were visible. The perimeter was mapped and showed an increase in acreage. The fire remains in monitor status.

---

Daily Report From: 07/14

**0.0 Acre Change Since 07/13**

**HC33** Lat: **65:01:37.7** Status: **U/U** Acres: **26.8** Option: **MODIFIED**  
Lon: **141:14:57.3** Start Date: 3/14/13 Area: **UYD**  
Legal: 002N 032E 04 F Out Date:  
#002 Owner: NCA Admin: Doyon  
Name: **Windfall Mountain** Cause: Lightning

The fire was last observed on 6/30. The fire remains in monitor status.

## Unstaffed - DOF

Daily Report From: 07/14

0.0 Acre Change Since 07/13

|               |                                |                    |                           |                     |
|---------------|--------------------------------|--------------------|---------------------------|---------------------|
| <b>HQM5</b>   | Lat: <b>62:55:48.1</b>         | Status: <b>U/U</b> | Acres: <b>0.1</b>         | Option: <b>Full</b> |
| <b>304542</b> | Lon: <b>155:31:29.0</b>        |                    | Start Date: 7/13/13       | Area: <b>SWS</b>    |
|               | Legal: 33N 33W 22 S            |                    | Out Date:                 |                     |
| # 542         | Owner: NCA                     |                    | Admin: MTNT-McGrath et al |                     |
|               | Name: <b>Cranberry Ridge 2</b> |                    | Cause: Human              |                     |

Fire personnel continue to monitor the fire.

Daily Report From: 07/14

0.0 Acre Change Since 07/13

|               |                         |                    |                     |                         |
|---------------|-------------------------|--------------------|---------------------|-------------------------|
| <b>HP6X</b>   | Lat: <b>64:51:50.8</b>  | Status: <b>U/C</b> | Acres: <b>0.1</b>   | Option: <b>Critical</b> |
| <b>311533</b> | Lon: <b>147:46:42.4</b> |                    | Start Date: 7/11/13 | Area: <b>FAS</b>        |
| <b>PNHP6X</b> | Legal: 1S 1W 5 F        |                    | Out Date:           |                         |
| # 533         | Owner: PRI              |                    | Admin: PRI-Private  |                         |
|               | Name: <b>Totem Park</b> |                    | Cause: Human        |                         |

The fire was not checked and remains in monitor status.

Daily Report From: 07/14

0.0 Acre Change Since 07/13

|               |                                |                    |                     |                     |
|---------------|--------------------------------|--------------------|---------------------|---------------------|
| <b>313522</b> | Lat: <b>63:46:06.2</b>         | Status: <b>U/C</b> | Acres: <b>1.0</b>   | Option: <b>Full</b> |
|               | Lon: <b>143:56:06.7</b>        |                    | Start Date: 7/7/13  | Area: <b>TAS</b>    |
|               | Legal: 23N 8E 18 C             |                    | Out Date:           |                     |
| # 522         | Owner: STA                     |                    | Admin: FOR-Forestry |                     |
|               | Name: <b>Billy Creek Ridge</b> |                    | Cause: Lightning    |                     |

Fire was not flown today and will remain in monitor status.

Daily Report From: 07/14

0.0 Acre Change Since 07/13

|               |                              |                    |                     |                        |
|---------------|------------------------------|--------------------|---------------------|------------------------|
| <b>313501</b> | Lat: <b>62:47:55.8</b>       | Status: <b>U/U</b> | Acres: <b>0.5</b>   | Option: <b>Limited</b> |
|               | Lon: <b>141:44:39.0</b>      |                    | Start Date: 7/2/13  | Area: <b>TAS</b>       |
|               | Legal: 12N 20E 19 C          |                    | Out Date:           |                        |
| # 501         | Owner: STA                   |                    | Admin: FOR-Forestry |                        |
|               | Name: <b>Stuver Creek #2</b> |                    | Cause: Lightning    |                        |

Fire was not flown today and will remain in monitor status.

Daily Report From: 07/14

0.0 Acre Change Since 07/13

|               |                           |                    |                    |                        |
|---------------|---------------------------|--------------------|--------------------|------------------------|
| <b>HM6Y</b>   | Lat: <b>62:47:37.0</b>    | Status: <b>U/U</b> | Acres: <b>0.5</b>  | Option: <b>Limited</b> |
| <b>313496</b> | Lon: <b>141:47:00.2</b>   |                    | Start Date: 7/2/13 | Area: <b>TAS</b>       |
|               | Legal: 12N 19E 26 C       |                    | Out Date:          |                        |
| # 496         | Owner: FWS                |                    | Admin: TER-Tetlin  |                        |
|               | Name: <b>Stuver Creek</b> |                    | Cause: Lightning   |                        |

Fire was not flown today and will remain in monitor status.

## Unstaffed - DOF

Daily Report From: 07/14

**0.0 Acre Change Since 07/13**

|               |                                |                    |                     |                     |
|---------------|--------------------------------|--------------------|---------------------|---------------------|
| <b>HM2T</b>   | Lat: <b>63:12:16.8</b>         | Status: <b>U/U</b> | Acres: <b>2.5</b>   | Option: <b>Full</b> |
| <b>313490</b> | Lon: <b>143:17:07.8</b>        |                    | Start Date: 7/1/13  | Area: <b>TAS</b>    |
| <b>PNHM2T</b> | Legal: 17 11E 34 C             |                    | Out Date:           |                     |
| #490          | Owner: STA                     |                    | Admin: FOR-Forestry |                     |
|               | Name: <b>Clear Water Creek</b> |                    | Cause: Lightning    |                     |

Fire was not flown today and will remain in monitor status.

Daily Report From: 07/14

**0.0 Acre Change Since 07/13**

|               |                         |                    |                     |                        |
|---------------|-------------------------|--------------------|---------------------|------------------------|
| <b>314481</b> | Lat: <b>62:43:23.2</b>  | Status: <b>U/U</b> | Acres: <b>0.1</b>   | Option: <b>LIMITED</b> |
|               | Lon: <b>146:03:31.1</b> |                    | Start Date: 6/30/13 | Area: <b>CRS</b>       |
|               | Legal: 11N 4W 19 C      |                    | Out Date:           |                        |
| #481          | Owner: STA              |                    | Admin: FOR-Forestry |                        |
|               | Name: <b>Keg # 2</b>    |                    | Cause: Lightning    |                        |

This fire is scheduled to be flown 7/15.

Daily Report From: 07/14

**0.0 Acre Change Since 07/13**

|               |                          |                    |                     |                        |
|---------------|--------------------------|--------------------|---------------------|------------------------|
| <b>314474</b> | Lat: <b>62:58:55.7</b>   | Status: <b>U/U</b> | Acres: <b>2.0</b>   | Option: <b>LIMITED</b> |
|               | Lon: <b>144:41:15.7</b>  |                    | Start Date: 6/29/13 | Area: <b>CRS</b>       |
|               | Legal: 22S 16E 28 F      |                    | Out Date:           |                        |
| #474          | Owner: STA               |                    | Admin: FOR-Forestry |                        |
|               | Name: <b>Middle Fork</b> |                    | Cause: Lightning    |                        |

This fire is scheduled to be flown 7/15.

Daily Report From: 07/14

**0.0 Acre Change Since 07/13**

|               |                               |                    |                       |                        |
|---------------|-------------------------------|--------------------|-----------------------|------------------------|
| <b>313449</b> | Lat: <b>63:45:57.2</b>        | Status: <b>U/U</b> | Acres: <b>7,786.0</b> | Option: <b>Limited</b> |
|               | Lon: <b>141:41:43.6</b>       |                    | Start Date: 6/27/13   | Area: <b>TAS</b>       |
|               | Legal: 23 19 10 C             |                    | Out Date:             |                        |
| #449          | Owner: STA                    |                    | Admin: FOR-Forestry   |                        |
|               | Name: <b>Big Timber Creek</b> |                    | Cause: Lightning      |                        |

Incident is being managed by Alaska IMT. Fire was not checked today and remains in monitor status. No values are threatened.

Daily Report From: 07/14

**2,151.6 Acre Change Since 07/13**

|               |                         |                    |                             |                        |
|---------------|-------------------------|--------------------|-----------------------------|------------------------|
| <b>314444</b> | Lat: <b>62:41:52.9</b>  | Status: <b>U/U</b> | Acres: <b>3,860.0</b>       | Option: <b>LIMITED</b> |
|               | Lon: <b>145:11:06.4</b> |                    | Start Date: 6/27/13         | Area: <b>CRS</b>       |
|               | Legal: 11N 1E 34 C      |                    | Out Date:                   |                        |
| #444          | Owner: STA              |                    | Admin: L&W-Lands and Waters |                        |
|               | Name: <b>Excelsior</b>  |                    | Cause: Lightning            |                        |

The fire was flown today, fire activity was backing with individual columns 3500' to 5000', a spot across the Gakona river was mostly active on the southwest perimeter with individual tree torching, the main fire was active on the southeast flank, fire perimeter was mapped with a fixed wing plane.

## Unstaffed - DOF

Daily Report From: 07/14

**-70.6 Acre Change Since 07/13**

|               |                         |                    |                             |                        |
|---------------|-------------------------|--------------------|-----------------------------|------------------------|
| <b>HL68</b>   | Lat: <b>61:27:18.0</b>  | Status: <b>U/U</b> | Acres: <b>2,829.4</b>       | Option: <b>Limited</b> |
| <b>304443</b> | Lon: <b>156:53:21.0</b> |                    | Start Date: 6/26/13         | Area: <b>SWS</b>       |
| <b>PNHL68</b> | Legal: 16N 42W 19 S     |                    | Out Date:                   |                        |
| #443          | Owner: STA              |                    | Admin: L&W-Lands and Waters |                        |
|               | Name: <b>Hoholitna</b>  |                    | Cause: Lightning            |                        |

N212HL assisted fire personnel in the demob of site protection sites and will continue 7/15. No smokes were observed on the fire today, and the fire will remain in monitor status.

Daily Report From: 07/14

**0.0 Acre Change Since 07/13**

|               |                         |                    |                     |                        |
|---------------|-------------------------|--------------------|---------------------|------------------------|
| <b>314425</b> | Lat: <b>62:44:16.9</b>  | Status: <b>U/U</b> | Acres: <b>1.0</b>   | Option: <b>LIMITED</b> |
|               | Lon: <b>146:07:08.4</b> |                    | Start Date: 6/26/13 | Area: <b>CRS</b>       |
|               | Legal: 11N 5W 14 C      |                    | Out Date:           |                        |
| #425          | Owner: STA              |                    | Admin: FOR-Forestry |                        |
|               | Name: <b>Keg Creek</b>  |                    | Cause: Lightning    |                        |

This fire is scheduled to be flown 7/15.

Daily Report From: 07/14

**0.0 Acre Change Since 07/13**

|               |                         |                    |                             |                        |
|---------------|-------------------------|--------------------|-----------------------------|------------------------|
| <b>314424</b> | Lat: <b>62:40:53.1</b>  | Status: <b>U/U</b> | Acres: <b>30.1</b>          | Option: <b>LIMITED</b> |
|               | Lon: <b>146:00:36.4</b> |                    | Start Date: 6/26/13         | Area: <b>CRS</b>       |
|               | Legal: 10N 4W 9 C       |                    | Out Date:                   |                        |
| #424          | Owner: STA              |                    | Admin: L&W-Lands and Waters |                        |
|               | Name: <b>Fish Lake</b>  |                    | Cause: Lightning            |                        |

This fire is scheduled to be flown 7/15.

Daily Report From: 07/14

**0.0 Acre Change Since 07/13**

|               |                              |                    |                             |                        |
|---------------|------------------------------|--------------------|-----------------------------|------------------------|
| <b>HL5M</b>   | Lat: <b>62:45:35.9</b>       | Status: <b>U/U</b> | Acres: <b>166.6</b>         | Option: <b>LIMITED</b> |
| <b>314418</b> | Lon: <b>146:39:35.7</b>      |                    | Start Date: 6/26/13         | Area: <b>CRS</b>       |
|               | Legal: 11N 8W 2 C            |                    | Out Date:                   |                        |
| #418          | Owner: STA                   |                    | Admin: L&W-Lands and Waters |                        |
|               | Name: <b>North Pork Chop</b> |                    | Cause: Lightning            |                        |

This fire is scheduled to be flown 7/15.

Daily Report From: 07/14

**0.0 Acre Change Since 07/13**

|               |                              |                    |                     |                     |
|---------------|------------------------------|--------------------|---------------------|---------------------|
| <b>HL5J</b>   | Lat: <b>63:20:11.8</b>       | Status: <b>U/C</b> | Acres: <b>0.1</b>   | Option: <b>Full</b> |
| <b>313416</b> | Lon: <b>142:38:54.2</b>      |                    | Start Date: 6/26/13 | Area: <b>TAS</b>    |
|               | Legal: 18N 14E 13 C          |                    | Out Date:           |                     |
| #416          | Owner: NCA                   |                    | Admin: Tetlin       |                     |
|               | Name: <b>Porcupine Creek</b> |                    | Cause: Lightning    |                     |

Fire was not flown today and will remain in monitor status.

## Unstaffed - DOF

Daily Report From: 07/14

**0.0 Acre Change Since 07/13**

|               |                                |                    |                     |                     |
|---------------|--------------------------------|--------------------|---------------------|---------------------|
| <b>HL5F</b>   | Lat: <b>62:39:29.1</b>         | Status: <b>U/C</b> | Acres: <b>31.9</b>  | Option: <b>FULL</b> |
| <b>314415</b> | Lon: <b>144:47:37.5</b>        |                    | Start Date: 6/26/13 | Area: <b>CRS</b>    |
| <b>PNHL5F</b> | Legal: 11N 3E 28 C             |                    | Out Date:           |                     |
| #415          | Owner: NCA                     |                    | Admin: AHTNA        |                     |
|               | Name: <b>Chistochina Trail</b> |                    | Cause: Lightning    |                     |

This fire is scheduled to be flown 7/15.

Daily Report From: 07/14

**0.0 Acre Change Since 07/13**

|               |                         |                    |                               |                        |
|---------------|-------------------------|--------------------|-------------------------------|------------------------|
| <b>HL30</b>   | Lat: <b>62:50:08.5</b>  | Status: <b>U/U</b> | Acres: <b>4.0</b>             | Option: <b>LIMITED</b> |
| <b>314395</b> | Lon: <b>147:09:13.0</b> |                    | Start Date: 6/25/13           | Area: <b>CRS</b>       |
|               | Legal: 32N 12E 26 S     |                    | Out Date:                     |                        |
| #395          | Owner: BLM              |                    | Admin: GLD-Glenallen District |                        |
|               | Name: <b>Maclareen</b>  |                    | Cause: Lightning              |                        |

This fire is scheduled to be flown 7/15.

Daily Report From: 07/14

**-190.2 Acre Change Since 07/13**

|               |                         |                    |                       |                        |
|---------------|-------------------------|--------------------|-----------------------|------------------------|
| <b>313386</b> | Lat: <b>63:24:17.6</b>  | Status: <b>U/U</b> | Acres: <b>6,854.0</b> | Option: <b>Limited</b> |
|               | Lon: <b>141:31:25.5</b> |                    | Start Date: 6/25/13   | Area: <b>TAS</b>       |
|               | Legal: 19 20 23 C       |                    | Out Date:             |                        |
| #386          | Owner: STA              |                    | Admin: FOR-Forestry   |                        |
|               | Name: <b>Ladue Fork</b> |                    | Cause: Lightning      |                        |

Incident is being managed by the Alaska IMT. Fire perimeter was updated after satellite IR mapping overnight. Fire has been active in the SW corner along the South Fork of the LaDue River. No values are threatened.

Daily Report From: 07/14

**0.0 Acre Change Since 07/13**

|               |                         |                    |                             |                        |
|---------------|-------------------------|--------------------|-----------------------------|------------------------|
| <b>311366</b> | Lat: <b>64:02:26.4</b>  | Status: <b>U/U</b> | Acres: <b>5.0</b>           | Option: <b>Limited</b> |
|               | Lon: <b>148:40:37.8</b> |                    | Start Date: 6/23/13         | Area: <b>FAS</b>       |
|               | Legal: 10S 6W 1 F       |                    | Out Date:                   |                        |
| #366          | Owner: STA              |                    | Admin: L&W-Lands and Waters |                        |
|               | Name: <b>Iron Creek</b> |                    | Cause: Human                |                        |

The fire was not checked and remains in monitor status.

Daily Report From: 07/14

**0.0 Acre Change Since 07/13**

|               |                          |                    |                        |                        |
|---------------|--------------------------|--------------------|------------------------|------------------------|
| <b>HLS2</b>   | Lat: <b>63:51:09.6</b>   | Status: <b>U/U</b> | Acres: <b>11,383.6</b> | Option: <b>Limited</b> |
| <b>313357</b> | Lon: <b>143:43:36.0</b>  |                    | Start Date: 6/22/13    | Area: <b>TAS</b>       |
| <b>PDHLS2</b> | Legal: 24N 9E 20 C       |                    | Out Date:              |                        |
| #357          | Owner: STA               |                    | Admin: FOR-Forestry    |                        |
|               | Name: <b>Billy Creek</b> |                    | Cause: Lightning       |                        |

Incident is being managed by Alaska IMT. Fire was not checked today and remains in monitor status. No values are threatened.



## Unstaffed - DOF

Daily Report From: 07/14

**0.0 Acre Change Since 07/13**

|               |                            |                    |                             |                        |
|---------------|----------------------------|--------------------|-----------------------------|------------------------|
| <b>313300</b> | Lat: <b>63:56:02.7</b>     | Status: <b>U/U</b> | Acres: <b>35.6</b>          | Option: <b>Limited</b> |
|               | Lon: <b>141:55:02.9</b>    |                    | Start Date: 6/20/13         | Area: <b>TAS</b>       |
| # 300         | Legal: 25 19E 23 C         |                    | Out Date:                   |                        |
|               | Owner: STA                 |                    | Admin: L&W-Lands and Waters |                        |
|               | Name: <b>Dennison Fork</b> |                    | Cause: Lightning            |                        |

Incident is being managed by Alaska IMT. Fire was not checked today and remains in monitor status. No values are threatened.

Daily Report From: 07/14

**0.0 Acre Change Since 07/13**

|               |                            |                    |                        |                        |
|---------------|----------------------------|--------------------|------------------------|------------------------|
| <b>HK6Z</b>   | Lat: <b>61:02:32.4</b>     | Status: <b>U/U</b> | Acres: <b>16,445.6</b> | Option: <b>Limited</b> |
| <b>304275</b> | Lon: <b>154:11:20.4</b>    |                    | Start Date: 6/18/13    | Area: <b>SWS</b>       |
| <b>PNHK6Z</b> | Legal: 11N 28W 23 S        |                    | Out Date:              |                        |
| # 275         | Owner: NPS                 |                    | Admin: LCP-Lake Clark  |                        |
|               | Name: <b>Kristin Creek</b> |                    | Cause: Lightning       |                        |

The fire was flown by N909AK. No smoke was observed, the fire remains in monitor status.

Daily Report From: 07/14

**0.0 Acre Change Since 07/13**

|               |                          |                    |                             |                     |
|---------------|--------------------------|--------------------|-----------------------------|---------------------|
| <b>HK58</b>   | Lat: <b>63:52:07.2</b>   | Status: <b>U/C</b> | Acres: <b>40.0</b>          | Option: <b>Full</b> |
| <b>311271</b> | Lon: <b>148:44:48.0</b>  |                    | Start Date: 6/18/13         | Area: <b>FAS</b>    |
| <b>PNHK58</b> | Legal: 12S 6W 16 F       |                    | Out Date:                   |                     |
| # 271         | Owner: STA               |                    | Admin: L&W-Lands and Waters |                     |
|               | Name: <b>Moody Creek</b> |                    | Cause: Human                |                     |

The fire was not checked and remains in monitor status.

Daily Report From: 07/14

**0.0 Acre Change Since 07/13**

|               |                         |                    |                     |                         |
|---------------|-------------------------|--------------------|---------------------|-------------------------|
| <b>HK42</b>   | Lat: <b>64:52:27.9</b>  | Status: <b>U/C</b> | Acres: <b>96.4</b>  | Option: <b>Critical</b> |
| <b>311258</b> | Lon: <b>147:05:55.5</b> |                    | Start Date: 6/17/13 | Area: <b>FAS</b>        |
| <b>PNHK42</b> | Legal: 1N 3E 27 F       |                    | Out Date:           |                         |
| # 258         | Owner: PRI              |                    | Admin: PRI-Private  |                         |
|               | Name: <b>Kanuti</b>     |                    | Cause: Human        |                         |

The fire was not checked and remains in monitor status.

Daily Report From: 07/14

**0.0 Acre Change Since 07/13**

|               |                          |                    |                             |                        |
|---------------|--------------------------|--------------------|-----------------------------|------------------------|
| <b>311256</b> | Lat: <b>64:00:31.2</b>   | Status: <b>U/U</b> | Acres: <b>2.0</b>           | Option: <b>Limited</b> |
|               | Lon: <b>148:45:22.2</b>  |                    | Start Date: 6/17/13         | Area: <b>FAS</b>       |
| # 256         | Legal: 10S 06W 33 F      |                    | Out Date:                   |                        |
|               | Owner: STA               |                    | Admin: L&W-Lands and Waters |                        |
|               | Name: <b>Elsie Creek</b> |                    | Cause: Human                |                        |

The fire was not checked and remains in monitor status.

## Unstaffed - DOF

Daily Report From: 07/14

**0.0 Acre Change Since 07/13**

|               |                               |                    |                             |                        |
|---------------|-------------------------------|--------------------|-----------------------------|------------------------|
| <b>HMX5</b>   | Lat: <b>64:01:33.0</b>        | Status: <b>U/U</b> | Acres: <b>216.0</b>         | Option: <b>Limited</b> |
| <b>311255</b> | Lon: <b>148:39:36.6</b>       |                    | Start Date: 6/17/13         | Area: <b>FAS</b>       |
| <b>PNHMX5</b> | Legal: 10S 6W 26 F            |                    | Out Date:                   |                        |
| #255          | Owner: STA                    |                    | Admin: L&W-Lands and Waters |                        |
|               | Name: <b>California Creek</b> |                    | Cause: Human                |                        |

The fire was not checked and remains in monitor status.

Daily Report From: 07/14

**0.0 Acre Change Since 07/13**

|               |                              |                    |                             |                        |
|---------------|------------------------------|--------------------|-----------------------------|------------------------|
|               | Lat: <b>64:01:01.8</b>       | Status: <b>U/U</b> | Acres: <b>200.0</b>         | Option: <b>Limited</b> |
| <b>311247</b> | Lon: <b>148:41:46.8</b>      |                    | Start Date: 6/16/13         | Area: <b>FAS</b>       |
|               | Legal: 10S 6W 27 F           |                    | Out Date:                   |                        |
| #247          | Owner: STA                   |                    | Admin: L&W-Lands and Waters |                        |
|               | Name: <b>Tatlanika Creek</b> |                    | Cause: Human                |                        |

The fire was not checked and remains in monitor status.

Daily Report From: 07/14

**184.4 Acre Change Since 07/13**

|               |                            |                    |                        |                        |
|---------------|----------------------------|--------------------|------------------------|------------------------|
| <b>HJD1</b>   | Lat: <b>62:30:37.2</b>     | Status: <b>U/U</b> | Acres: <b>46,135.4</b> | Option: <b>LIMITED</b> |
| <b>313145</b> | Lon: <b>141:24:50.4</b>    |                    | Start Date: 5/31/13    | Area: <b>TAS</b>       |
| <b>PDHJD1</b> | Legal: 8N 22E 6 C          |                    | Out Date:              |                        |
| #145          | Owner: FWS                 |                    | Admin: TER-Tetlin      |                        |
|               | Name: <b>Chisana River</b> |                    | Cause: Lightning       |                        |

Fire was not flown today and will remain in monitor status.  
 Acreage change due to updated mapping.

Daily Report From: 07/14

**0.0 Acre Change Since 07/13**

|               |                         |                    |                             |                        |
|---------------|-------------------------|--------------------|-----------------------------|------------------------|
| <b>HJC8</b>   | Lat: <b>61:27:19.8</b>  | Status: <b>U/U</b> | Acres: <b>201,809.0</b>     | Option: <b>Limited</b> |
| <b>304144</b> | Lon: <b>155:41:26.4</b> |                    | Start Date: 5/31/13         | Area: <b>SWS</b>       |
| <b>PNHJC8</b> | Legal: 16N 36W 23 S     |                    | Out Date:                   |                        |
| #144          | Owner: STA              |                    | Admin: L&W-Lands and Waters |                        |
|               | Name: <b>Lime Hills</b> |                    | Cause: Lightning            |                        |

The fire was flown by N909AK. No smokes were visible and the fire remains in monitor status.

Daily Report From: 07/14

**0.0 Acre Change Since 07/13**

|               |                          |                    |                             |                        |
|---------------|--------------------------|--------------------|-----------------------------|------------------------|
| <b>HK6V</b>   | Lat: <b>62:32:09.6</b>   | Status: <b>U/U</b> | Acres: <b>157,747.5</b>     | Option: <b>Limited</b> |
| <b>304140</b> | Lon: <b>156:46:40.8</b>  |                    | Start Date: 5/31/13         | Area: <b>SWS</b>       |
| <b>PNHK6V</b> | Legal: 28N 40W 7 S       |                    | Out Date:                   |                        |
| #140          | Owner: STA               |                    | Admin: L&W-Lands and Waters |                        |
|               | Name: <b>Moore Creek</b> |                    | Cause: Lightning            |                        |

The fire was not flown today, and remains in monitor status.

Unstaffed - DOF

---

Daily Report From: 07/14

**0.0 Acre Change Since 07/13**

|               |                           |                    |                     |                     |
|---------------|---------------------------|--------------------|---------------------|---------------------|
| <b>HH5F</b>   | Lat: <b>63:55:17.8</b>    | Status: <b>U/C</b> | Acres: <b>239.0</b> | Option: <b>Full</b> |
| <b>311088</b> | Lon: <b>148:51:41.6</b>   |                    | Start Date: 5/27/13 | Area: <b>FAS</b>    |
|               | Legal: 11S 7W 33 F        |                    | Out Date:           |                     |
| #088          | Owner: PRI                |                    | Admin: PRI-Private  |                     |
|               | Name: <b>Louise Creek</b> |                    | Cause: Human        |                     |

The fire was not checked and remains in monitor status.

---

Daily Report From: 07/14

**0.0 Acre Change Since 07/13**

|               |  |                    |                             |                         |
|---------------|--|--------------------|-----------------------------|-------------------------|
|               | Lat: <b>61:43:57.2</b>                   | Status: <b>U/C</b> | Acres: <b>0.1</b>           | Option: <b>Critical</b> |
| <b>301011</b> | Lon: <b>149:01:42.4</b>                  |                    | Start Date: 4/27/13         | Area: <b>MSS</b>        |
|               | Legal: 19N 2E 14 S                       |                    | Out Date:                   |                         |
| #011          | Owner: STA                               |                    | Admin: L&W-Lands and Waters |                         |
|               | Name: <b>Buffalo Mine Coal Seam 2013</b> |                    | Cause: Human                |                         |

The fire was not checked and will remain on monitor status.

Prescribed - AFS

---

Daily Report From: 07/14

**0.0 Acre Change Since 07/13**

|             |                                 |                   |                     |                           |
|-------------|---------------------------------|-------------------|---------------------|---------------------------|
| <b>AB19</b> | Lat: <b>64:41:45.0</b>          | Status: <b>RX</b> | Acres: <b>236.0</b> | Option: <b>PRESCRIBED</b> |
|             | Lon: <b>146:58:51.0</b>         |                   | Start Date: 5/24/13 | Area: <b>MID</b>          |
|             | Legal: 002S 004E 32 F           |                   | Out Date:           |                           |
| #B19        | Owner: MIL                      |                   | Admin: ARMY         |                           |
|             | Name: <b>MID Moose Creek RX</b> |                   | Cause: Prescribed   |                           |

This RX was last observed on 6/25. The fire will remain in monitor status.

---

***NO Daily Reports*****No Acreage Reported**

|             |   |         |                     |                           |
|-------------|---|---------|---------------------|---------------------------|
| <b>AA06</b> | Lat: <b>64:40:48.0</b>                        | Status: | Acres:              | Option: <b>PRESCRIBED</b> |
|             | Lon: <b>146:50:30.0</b>                       |         | Start Date: 5/10/13 | Area: <b>MID</b>          |
|             | Legal: 003S 004E 01 F                         |         | Out Date:           |                           |
| #A06        | Owner: MIL                                    |         | Admin: ARMY         |                           |
|             | Name: <b>YTA Grouse Habitat Prescribed Bu</b> |         | Cause: Prescribed   |                           |

Out - DOF

---

Daily Report From: 07/14

**0.0 Acreage On 07/14**

|               |                          |                    |                             |                        |
|---------------|--------------------------|--------------------|-----------------------------|------------------------|
| <b>313544</b> | Lat: <b>63:13:10.8</b>   | Status: <b>F/A</b> | Acres: <b>0.0</b>           | Option: <b>Limited</b> |
|               | Lon: <b>141:31:12.6</b>  |                    | Start Date: 7/13/13         | Area: <b>TAS</b>       |
| # 544         | Legal: 17N 20E 26 C      |                    | Out Date: 7/14/13           |                        |
|               | Owner: STA               |                    | Admin: L&W-Lands and Waters |                        |
|               | Name: <b>False Alarm</b> |                    | Cause: False Alarm          |                        |

This was a false alarm.

---

Daily Report From: 07/14

**0.0 Acre Change Since 07/13**

|               |                         |                    |                     |                         |
|---------------|-------------------------|--------------------|---------------------|-------------------------|
| <b>HP9V</b>   | Lat: <b>61:33:34.6</b>  | Status: <b>Out</b> | Acres: <b>0.1</b>   | Option: <b>Critical</b> |
| <b>301534</b> | Lon: <b>148:55:31.4</b> |                    | Start Date: 7/12/13 | Area: <b>MSS</b>        |
| # 534         | Legal: 17N 3E 16 S      |                    | Out Date: 7/14/13   |                         |
|               | Owner: PRI              |                    | Admin: PRI-Private  |                         |
|               | Name: <b>Jim Lake</b>   |                    | Cause: Human        |                         |

The fire was checked, no heat or smoke was found. The fire was called out.

Alaska Interagency Coordination  
Center Situation Report  
Tuesday - 07/16/2013

| Wildland Fires                   | New | Out | Active | Npr | YTD Fires | YTD Acres   |
|----------------------------------|-----|-----|--------|-----|-----------|-------------|
| <b>Alaska Fire Service (AFS)</b> | 2   | 0   | 39     | 0   | 111       | 526,699.3   |
| GAD (Galena Zone)                | 0   | 0   | 4      | 0   | 31        | 46,156.2    |
| MID (Military)                   | 0   | 0   | 4      | 0   | 18        | 85,744.0    |
| TAD (Tanana Zone)                | 0   | 0   | 20     | 0   | 30        | 335,469.5   |
| UYD (Upper Yukon Zone)           | 2   | 0   | 11     | 0   | 32        | 59,329.6    |
| <b>State of Alaska (DOF)</b>     | 3   | 2   | 40     | 0   | 348       | 536,769.6   |
| CRS (Copper River)               | 1   | 1   | 8      | 0   | 29        | 4,099.0     |
| DAS (Delta)                      | 0   | 0   | 0      | 0   | 16        | 7.9         |
| FAS (Fairbanks)                  | 1   | 1   | 9      | 0   | 95        | 2,757.9     |
| HNS (Haines)                     | 0   | 0   | 0      | 0   | 4         | 0.5         |
| KKS (Kenai)                      | 0   | 0   | 2      | 0   | 50        | 47.0        |
| MSS (AnchorageMatSu Area)        | 0   | 0   | 1      | 0   | 83        | 176.0       |
| SWS (Southwest)                  | 0   | 0   | 6      | 0   | 36        | 430,526.6   |
| TAS (Tok)                        | 1   | 0   | 14     | 0   | 35        | 99,154.7    |
| <b>Forest Service (USFS)</b>     | 0   | 0   | 1      | 0   | 9         | 2.1         |
| CGF (Chugach)                    | 0   | 0   | 0      | 0   | 4         | 1.4         |
| TNF (Tongass)                    | 0   | 0   | 1      | 0   | 5         | 0.7         |
| <b>Statewide Totals</b>          | 5   | 2   | 80     | 0   | 468       | 1,063,471.0 |

**Active Wildfires:**

| Protection Summary: | CRI | FUL | MOD | LIM | NoEntry | TOTAL |
|---------------------|-----|-----|-----|-----|---------|-------|
| AFS Protection:     | 0   | 0   | 3   | 36  | 0       | 39    |
| DOF Protection:     | 5   | 12  | 0   | 23  | 0       | 40    |
| USFS Protection:    | 0   | 1   | 0   | 0   | 0       | 1     |
| Protection Totals:  | 5   | 13  | 3   | 59  | 0       | 80    |

| Status Summary:  | Staffed         |                   | Unstaffed       |                   |
|------------------|-----------------|-------------------|-----------------|-------------------|
|                  | Contained (S/C) | Uncontained (S/U) | Contained (U/C) | Uncontained (U/U) |
| AFS Protection:  | 0               | 2                 | 0               | 37                |
| DOF Protection:  | 1               | 4                 | 17              | 18                |
| USFS Protection: | 0               | 0                 | 0               | 1                 |
| Status Totals:   | 1               | 6                 | 17              | 56                |

---

| <b>Fuels Management Fires</b> | YTD Fires | YTD Acres | New | Active | Out Yesterday |
|-------------------------------|-----------|-----------|-----|--------|---------------|
| Borough                       | 1         | 0.5       | 0   | 0      | 0             |
| FWS (US Fish & Wildlife)      | 1         | 5.0       | 0   | 0      | 0             |
| Military                      | 11        | 5,149.0   | 0   | 2      | 0             |
| NPS (National Park Service)   | 2         | 20.0      | 0   | 0      | 0             |
| Fuels Management Totals:      | 15        | 5,174.5   | 0   | 2      | 0             |

## New - AFS

Daily Report From: 07/15

**600.0 Acreage On 07/15**

|               |                            |                    |                        |                        |
|---------------|----------------------------|--------------------|------------------------|------------------------|
| <b>HQ1S</b>   | Lat: <b>67:59:00.0</b>     | Status: <b>U/U</b> | Acres: <b>600.0</b>    | Option: <b>LIMITED</b> |
|               | Lon: <b>144:03:00.0</b>    |                    | Start Date: 7/15/13    | Area: <b>UYD</b>       |
| <b>PDHQ1S</b> | Legal: 037N 016E 34 F      |                    | Out Date:              |                        |
| #551          | Owner: FWS                 |                    | Admin: ARR-Arctic      |                        |
|               | Name: <b>Big Fish Lake</b> |                    | Cause: Lightning - WFU |                        |

Personnel on surveillance aircraft N9011N reported this fire as 600 acres in tundra about three miles North of Big Fish Lake. The fire was 70% active smoldering and creeping. Rate of spread was low to the East. Winds were out of the West 8-15 mph. This fire is placed into monitor status.

Daily Report From: 07/15

**1,100.0 Acreage On 07/15**

|               |                         |                    |                        |                        |
|---------------|-------------------------|--------------------|------------------------|------------------------|
| <b>HQ1V</b>   | Lat: <b>67:59:00.0</b>  | Status: <b>U/U</b> | Acres: <b>1,100.0</b>  | Option: <b>LIMITED</b> |
|               | Lon: <b>144:07:00.0</b> |                    | Start Date: 7/15/13    | Area: <b>UYD</b>       |
| <b>PDHQ1V</b> | Legal: 037N 016E 32 F   |                    | Out Date:              |                        |
| #550          | Owner: FWS              |                    | Admin: ARR-Arctic      |                        |
|               | Name: <b>Koness</b>     |                    | Cause: Lightning - WFU |                        |

Personnel on surveillance aircraft N9011N reported this fire as 1100 acres in tundra. The fire was 70% active smoldering and creeping. Rate of spread was low to the East. Winds were out of the West 8-15 mph. This fire is placed into monitor status.



## New - DOF

Daily Report From: 07/15

**0.1 Acreage On 07/15**

|               |                           |                    |                     |                         |
|---------------|---------------------------|--------------------|---------------------|-------------------------|
| <b>311553</b> | Lat: <b>64:53:38.2</b>    | Status: <b>U/C</b> | Acres: <b>0.1</b>   | Option: <b>CRITICAL</b> |
|               | Lon: <b>147:39:57.7</b>   |                    | Start Date: 7/15/13 | Area: <b>FAS</b>        |
|               | Legal: 1N 1W 24 F         |                    | Out Date: 7/15/13   |                         |
| # 553         | Owner: PRI                |                    | Admin: PRI-Private  |                         |
|               | Name: <b>McGrath Road</b> |                    | Cause: Human        |                         |

Steese VFD and DOF responded to a land owner burning some tree stumps and piles, with a hose on scene. The land owner was advised that there is a burn suspension in place. The fire is being extinguished.

Daily Report From: 07/15

**0.1 Acreage On 07/15**

|               |                           |                    |                     |                     |
|---------------|---------------------------|--------------------|---------------------|---------------------|
| <b>HQ03</b>   | Lat: <b>62:56:16.2</b>    | Status: <b>U/C</b> | Acres: <b>0.1</b>   | Option: <b>FULL</b> |
| <b>313549</b> | Lon: <b>143:22:26.2</b>   |                    | Start Date: 7/15/13 | Area: <b>TAS</b>    |
| <b>PNHQ03</b> | Legal: 13N 11E 5 C        |                    | Out Date:           |                     |
| # 549         | Owner: NCA                |                    | Admin: AHTNA        |                     |
|               | Name: <b>Mineral Lake</b> |                    | Cause: Human        |                     |

One engine responded and used a canoe to get to the fire. The fire is contained and controlled and located on a island.

Daily Report From: 07/15

**0.1 Acreage On 07/15**

|               |                         |                    |                     |                         |
|---------------|-------------------------|--------------------|---------------------|-------------------------|
| <b>314548</b> | Lat: <b>62:06:32.6</b>  | Status: <b>Out</b> | Acres: <b>0.1</b>   | Option: <b>Critical</b> |
|               | Lon: <b>145:32:01.7</b> |                    | Start Date: 7/15/13 | Area: <b>CRS</b>        |
|               | Legal: 4N 2W 23 C       |                    | Out Date: 7/15/13   |                         |
| # 548         | Owner: PRI              |                    | Admin: PRI-Private  |                         |
|               | Name: <b>Co-op</b>      |                    | Cause: Human        |                         |

A GlennRich volunteer firefighter reported a construction debris fire that escaped into grass near structures. The fire was suppressed by GlennRich fire and later cold trailed and declared out by Forestry.

## Staffed - AFS

Daily Report From: 07/15

0.0 Acre Change Since 07/14

**HQG2** Lat: **65:26:06.6** Status: **S/U** Acres: **2,007.5** Option: **LIMITED**  
**331538** Lon: **154:08:17.4** Personnel: **8** Start Date: 7/13/13 Area: **TAD**  
**PDHQG2** Legal: 001S 023E 03 K Out Date:  
 # 538 Owner: STA Admin: L&W-Lands and Water  
 Name: **West Fork** Cause: Lightning

The 8 smokejumpers on scene continued structure protection operations. The main fire activity was located on the southeast side of the fire. Helicopter N508EH supported the fire today with supply backhaul operations. Planned demob of the smokejumpers is scheduled for 7/16.

Daily Report From: 07/15

0.0 Acre Change Since 07/14

**HK8H** Lat: **64:40:00.0** Status: **S/U** Acres: **84,275.0** Option: **LIMITED**  
**332280** Lon: **146:37:00.0** Personnel: **770** Start Date: 6/19/13 Area: **MID**  
**PDHK8H** Legal: 003S 006E 07 F Out Date:  
 # 280 Owner: MIL Admin: ARMY-U.S. Army  
 Name: **Stuart Creek 2** Cause: Human

Fire activity increased with warmer temperatures. Isolated flare-ups, single and small group torching were observed. Perimeter growth was minimal. Progress was made completing direct hand and dozer line. Resources engaged in mop-up and securing established containment lines. The Evacuation Watch remains established for the communities of Twin Rivers and Pleasant Valley.

| Assigned Crews:       |           | Assigned: |
|-----------------------|-----------|-----------|
| Central Oregon NWR #3 | T2IA      | 7/2       |
| DES #1                | T2IA      | 7/6       |
| GMF #1                | T2IA      | 7/6       |
| Gannet Glacier        | Type 2 IA | 7/1       |
| Koyukuk               | Type 2    | 7/6       |
| MDS #1                | T2IA      | 7/6       |
| MHR #1                | T2IA      | 7/6       |
| MOF #1                | T2IA      | 7/6       |
| MOF #2                | T2IA      | 7/6       |
| Mendocino             | IHC       | 7/7       |
| Midnight Suns         | IHC       | 7/4       |
| PAS #1                | T2IA      | 7/6       |
| PAS #2                | T2IA      | 7/6       |
| Redding               | IHC       | 7/5       |
| St Marys              | Type 2    | 7/3       |
| Umpqua 6              | T2IA      | 7/2       |
| Upper Kalskag         | Type 2    | 7/3       |
| WIF Mckenzie River    | T2IA      | 7/2       |
| WIF Santiam River     | T2IA      | 7/2       |

## Staffed - DOF

Daily Report From: 07/15

**0.0 Acre Change Since 07/14**

**HQL1** Lat: **62:59:07.8** Status: **S/U** Acres: **80.0** Option: **FULL**  
**313541** Lon: **142:19:16.8** Personnel: **8** Start Date: 7/13/13 Area: **TAS**  
**PNHQL1** Legal: 13N 16E 35 C Out Date:  
#541 Owner: NCA Admin: Tetlin  
Name: **Kalukna River** Cause: Lightning

Resources found 4 hotspots and continue to grid. Possible demob on 7/16/2013.

Daily Report From: 07/15

**0.0 Acre Change Since 07/14**

**HL6D** Lat: **60:16:34.2** Status: **S/U** Acres: **779.3** Option: **LIMITED**  
**304437** Lon: **153:54:56.4** Personnel: **8** Start Date: 6/27/13 Area: **SWS**  
Legal: 02N 27W 11 S Out Date:  
#437 Owner: NPS Admin: LCP-Lake Clark  
Name: **Currant Creek** Cause: Lightning

Helicopter 212HL delivered supplies, and completed a recon of the fire. The smokejumpers reported that the fire continued backing into the winds out of the southeast. The winds are still favorable for keeping the fire on the north side of Currant Creek. The fire received no precipitation today, and the smokejumpers will continue to monitor and secure the fire while being assisted by the Park Service.

Daily Report From: 07/15

**0.0 Acre Change Since 07/14**

**HL5N** Lat: **63:17:09.4** Status: **S/U** Acres: **6,759.1** Option: **Full**  
**313414** Lon: **142:26:42.8** Personnel: **21** Start Date: 6/26/13 Area: **TAS**  
**PNHL5N** Legal: 17N 15E 1 C Out Date:  
#414 Owner: NCA Admin: Tetlin  
Name: **Tetlin Jct Ridge** Cause: Lightning

Fire was active along the north flank. White Mountain was relocated to fire #401 to assist with indirect firing operation, then returned to fire #414 end of shift. Fire was monitored by air.

Daily Report From: 07/15

**640.0 Acre Change Since 07/14**

**HL37** Lat: **63:25:42.1** Status: **S/U** Acres: **17,795.0** Option: **Full**  
**313401** Lon: **143:41:58.9** Personnel: **126** Start Date: 6/25/13 Area: **TAS**  
**PNHL37** Legal: 19N 9E 16 C Out Date:  
#401 Owner: STA Admin: FOR-Forestry  
Name: **Moon Lake** Cause: Lightning

Increase in fire behavior with hot and dry weather, including surface spread on the north and east flanks and active crowning in pockets of black spruce. Crews performed indirect firing operation on NW corner of fire due to favorable burning conditions. Resources were relocated from other divisions of fire #414 to assist. Direct securing of the east flank continued towards the Eagle Trail fire scar. Well developed columns drew public interest along the Alaska Highway.

|                 |               |
|-----------------|---------------|
| Assigned Crews: | Assigned:     |
| Tanana # 1      | Type 2 6/30   |
| Tanana Chiefs   | Type 2 IA 7/5 |
| Upper Tanana #1 | Type 2 7/3    |
| White Mountain  | Type 2 IA 7/5 |
| Yakima OWF      | Type 2 IA 7/3 |
| Yukon           | Type 2 IA 7/3 |

Staffed - DOF

---

Daily Report From: 07/15

**10.9 Acre Change Since 07/14**

|               |                            |                     |                       |                         |
|---------------|----------------------------|---------------------|-----------------------|-------------------------|
| <b>HL3N</b>   | Lat: <b>64:44:09.6</b>     | Status: <b>S/C</b>  | Acres: <b>1,806.0</b> | Option: <b>CRITICAL</b> |
| <b>311388</b> | Lon: <b>148:41:19.2</b>    | Personnel: <b>5</b> | Start Date: 6/25/13   | Area: <b>FAS</b>        |
| <b>PNHL3N</b> | Legal: 2S 6W 14 F          |                     | Out Date:             |                         |
| #388          | Owner: NCA                 |                     | Admin: Togothele      |                         |
|               | Name: <b>Skinny's Road</b> |                     | Cause: Human          |                         |

Fire personnel worked on smokes found in the interior of the fire and monitored hot spots found using a handheld IR. Demob continues and all resources will be demobed by end of next operational period.

## Unstaffed - AFS

Daily Report From: 07/15

**-0.5 Acre Change Since 07/14**

|                |                         |                    |                                   |                        |
|----------------|-------------------------|--------------------|-----------------------------------|------------------------|
| <b>HQJ4</b>    | Lat: <b>64:34:00.5</b>  | Status: <b>U/U</b> | Acres: <b>613.0</b>               | Option: <b>LIMITED</b> |
| <b>GAD-540</b> | Lon: <b>155:47:10.8</b> |                    | Start Date: 7/13/13               | Area: <b>GAD</b>       |
| <b>PDHQJ4</b>  | Legal: 11S 15E 1 F      |                    | Out Date:                         |                        |
| # 540          | Owner: NCA              |                    | Admin: Doyon Regional Corporation |                        |
|                | Name: <b>Main Creek</b> |                    | Cause: Lightning                  |                        |

At 13:18 the fire was flown by zone surveillance aircraft N114mn. Fire activity was moderating with light precipitation and low clouds.

Daily Report From: 07/15

**0.0 Acre Change Since 07/14**

|               |                           |                    |                     |                        |
|---------------|---------------------------|--------------------|---------------------|------------------------|
| <b>HN86</b>   | Lat: <b>63:28:36.6</b>    | Status: <b>U/U</b> | Acres: <b>312.0</b> | Option: <b>LIMITED</b> |
|               | Lon: <b>152:06:03.6</b>   |                    | Start Date: 7/6/13  | Area: <b>TAD</b>       |
| <b>PDHN86</b> | Legal: 017S 024W 02 F     |                    | Out Date:           |                        |
| # 518         | Owner: NPS                |                    | Admin: DEP-Denali   |                        |
|               | Name: <b>Castle Rocks</b> |                    | Cause: Lightning    |                        |

This fire was last observed on 7/14. The fire remains in monitor status.

Daily Report From: 07/15

**0.0 Acre Change Since 07/14**

|               |                          |                    |                               |                        |
|---------------|--------------------------|--------------------|-------------------------------|------------------------|
| <b>HNF9</b>   | Lat: <b>65:22:00.0</b>   | Status: <b>U/U</b> | Acres: <b>5,984.0</b>         | Option: <b>LIMITED</b> |
|               | Lon: <b>144:18:00.0</b>  |                    | Start Date: 7/3/13            | Area: <b>UYD</b>       |
| <b>PDHNF9</b> | Legal: 006N 017E 08 F    |                    | Out Date:                     |                        |
| # 506         | Owner: BLM               |                    | Admin: NOD-Fairbanks District |                        |
|               | Name: <b>Birch Creek</b> |                    | Cause: Lightning              |                        |

Fire personnel on detection ship N9011N reported a 1% active perimeter, smoldering on the NW edge of the fire. The fire remains in monitor status.

Daily Report From: 07/15

**0.0 Acre Change Since 07/14**

|               |                            |                    |                     |                        |
|---------------|----------------------------|--------------------|---------------------|------------------------|
| <b>HM68</b>   | Lat: <b>65:56:58.8</b>     | Status: <b>U/U</b> | Acres: <b>624.0</b> | Option: <b>LIMITED</b> |
|               | Lon: <b>141:20:12.6</b>    |                    | Start Date: 7/2/13  | Area: <b>UYD</b>       |
| <b>PDHM68</b> | Legal: 013N 030E 14 F      |                    | Out Date:           |                        |
| # 498         | Owner: BLM                 |                    | Admin: NOD          |                        |
|               | Name: <b>Bull Creek #2</b> |                    | Cause: Lightning    |                        |

The fire was observed by personnel on surveillance aircraft N9011N on 7/14. There were no visible smokes showing. The fire remains in monitor status.

Daily Report From: 07/15

**0.0 Acre Change Since 07/14**

|               |                              |                    |                        |                        |
|---------------|------------------------------|--------------------|------------------------|------------------------|
| <b>HM3U</b>   | Lat: <b>65:58:01.8</b>       | Status: <b>U/U</b> | Acres: <b>821.0</b>    | Option: <b>LIMITED</b> |
|               | Lon: <b>145:40:39.6</b>      |                    | Start Date: 7/1/13     | Area: <b>UYD</b>       |
| <b>PDHM3U</b> | Legal: 13N 10E 8 F           |                    | Out Date:              |                        |
| # 495         | Owner: FWS                   |                    | Admin: YFR-Yukon Flats |                        |
|               | Name: <b>Discovery Creek</b> |                    | Cause: Lightning       |                        |

Fire personnel on detection ship N9011N observed the fire twice on 7/15 reporting a 5% active perimeter with several interior smokes. Winds were out of the west at 5 mph under 80% cloud cover.

## Unstaffed - AFS

Daily Report From: 07/15

0.0 Acre Change Since 07/14

|               |                         |                    |                       |                        |
|---------------|-------------------------|--------------------|-----------------------|------------------------|
| <b>HM2V</b>   | Lat: <b>63:48:15.7</b>  | Status: <b>U/U</b> | Acres: <b>1.9</b>     | Option: <b>LIMITED</b> |
| <b>332489</b> | Lon: <b>145:08:09.7</b> |                    | Start Date: 7/1/13    | Area: <b>MID</b>       |
|               | Legal: 013S 013E 12 F   |                    | Out Date:             |                        |
| #489          | Owner: MIL              |                    | Admin: ARMY-U.S. Army |                        |
|               | Name: <b>Gerstle</b>    |                    | Cause: Lightning      |                        |

The fire was flown by N40HU on 7/15. The fire was inactive and remains in monitor status.

Daily Report From: 07/15

0.0 Acre Change Since 07/14

|             |                         |                    |                        |                        |
|-------------|-------------------------|--------------------|------------------------|------------------------|
| <b>HMJ9</b> | Lat: <b>67:13:10.0</b>  | Status: <b>U/U</b> | Acres: <b>720.0</b>    | Option: <b>LIMITED</b> |
|             | Lon: <b>145:16:37.0</b> |                    | Start Date: 6/29/13    | Area: <b>UYD</b>       |
|             | Legal: 028N 011E 26 F   |                    | Out Date:              |                        |
| #475        | Owner: FWS              |                    | Admin: YFR-Yukon Flats |                        |
|             | Name: <b>Joint Lake</b> |                    | Cause: Lightning       |                        |

Fire personnel on detection ship N9011N reported 12+ smokes showing with a 20% active perimeter on 7/14. The fire remains in monitor status.

Daily Report From: 07/15

0.0 Acre Change Since 07/14

|               |                              |                    |                        |                        |
|---------------|------------------------------|--------------------|------------------------|------------------------|
| <b>HMD7</b>   | Lat: <b>67:11:13.0</b>       | Status: <b>U/U</b> | Acres: <b>23,356.0</b> | Option: <b>LIMITED</b> |
| <b>332469</b> | Lon: <b>142:05:35.0</b>      |                    | Start Date: 6/29/13    | Area: <b>UYD</b>       |
| <b>PDHMD7</b> | Legal: 027N 026E 07 F        |                    | Out Date:              |                        |
| #469          | Owner: FWS                   |                    | Admin: ARR-Arctic      |                        |
|               | Name: <b>North Porcupine</b> |                    | Cause: Lightning       |                        |

Personnel on surveillance aircraft N9011N reported this fire having three visible smokes in the interior on 7/14. The perimeter was 0% active. The fire remains in monitor status

Daily Report From: 07/15

0.0 Acre Change Since 07/14

|             |                                  |                    |                       |                        |
|-------------|----------------------------------|--------------------|-----------------------|------------------------|
| <b>HMB3</b> | Lat: <b>63:34:00.0</b>           | Status: <b>U/U</b> | Acres: <b>4,415.0</b> | Option: <b>LIMITED</b> |
|             | Lon: <b>151:21:00.0</b>          |                    | Start Date: 6/28/13   | Area: <b>TAD</b>       |
|             | Legal: 015S 020W 36 F            |                    | Out Date:             |                        |
| #466        | Owner: NPS                       |                    | Admin: DEP-Denali     |                        |
|             | Name: <b>McKinley River East</b> |                    | Cause: Lightning      |                        |

Last observed 7/14 by N309VS reporting one visible smoke. Fire remains in monitor status.

Daily Report From: 07/15

0.0 Acre Change Since 07/14

|             |                                |                    |                     |                        |
|-------------|--------------------------------|--------------------|---------------------|------------------------|
| <b>HL81</b> | Lat: <b>67:51:00.0</b>         | Status: <b>U/U</b> | Acres: <b>33.2</b>  | Option: <b>LIMITED</b> |
|             | Lon: <b>143:32:00.0</b>        |                    | Start Date: 6/28/13 | Area: <b>UYD</b>       |
|             | Legal: 035N 019E 19 F          |                    | Out Date:           |                        |
| #462        | Owner: FWS                     |                    | Admin: ARR-Arctic   |                        |
|             | Name: <b>Shoulder Mountain</b> |                    | Cause: Lightning    |                        |

The fire was last observed on 7/15 by surveillance aircraft N9011N reporting a 5% active perimeter. There were two smokes on the southern tip of the fire and it remains in monitor status.

## Unstaffed - AFS

Daily Report From: 07/15

**0.0 Acre Change Since 07/14**

|               |                         |                    |                     |                        |
|---------------|-------------------------|--------------------|---------------------|------------------------|
| <b>HL8J</b>   | Lat: <b>66:51:14.4</b>  | Status: <b>U/U</b> | Acres: <b>125.0</b> | Option: <b>LIMITED</b> |
| <b>331461</b> | Lon: <b>153:56:11.4</b> |                    | Start Date: 6/28/13 | Area: <b>TAD</b>       |
|               | Legal: 017N 022E 24 K   |                    | Out Date:           |                        |
| #461          | Owner: STA              |                    | Admin: L&W          |                        |
|               | Name: <b>Hogatza</b>    |                    | Cause: Lightning    |                        |

Last observed 7/12. No smokes visible. The fire remains in monitor status.

Daily Report From: 07/15

**0.0 Acre Change Since 07/14**

|               |                         |                    |                               |                        |
|---------------|-------------------------|--------------------|-------------------------------|------------------------|
| <b>HL7T</b>   | Lat: <b>64:18:10.8</b>  | Status: <b>U/U</b> | Acres: <b>4,934.0</b>         | Option: <b>LIMITED</b> |
| <b>331454</b> | Lon: <b>153:02:11.4</b> |                    | Start Date: 6/27/13           | Area: <b>TAD</b>       |
| <b>PDHL7T</b> | Legal: 014S 029E 01 K   |                    | Out Date:                     |                        |
| #454          | Owner: BLM              |                    | Admin: NOD-Fairbanks District |                        |
|               | Name: <b>Titna</b>      |                    | Cause: Lightning              |                        |

This fire was observed by N309VS on 7/14 reporting no visible smokes. The fire remains in monitor status.

Daily Report From: 07/15

**0.0 Acre Change Since 07/14**

|             |                           |                    |                     |                        |
|-------------|---------------------------|--------------------|---------------------|------------------------|
| <b>HL5X</b> | Lat: <b>63:49:00.0</b>    | Status: <b>U/U</b> | Acres: <b>704.0</b> | Option: <b>LIMITED</b> |
|             | Lon: <b>150:11:00.0</b>   |                    | Start Date: 6/26/13 | Area: <b>TAD</b>       |
|             | Legal: 013S 014W 01 F     |                    | Out Date:           |                        |
| #430        | Owner: NPS                |                    | Admin: DEP-Denali   |                        |
|             | Name: <b>Wigand Creek</b> |                    | Cause: Lightning    |                        |

Last observed 7/14 by 9VS. No smokes were visible. The fire remains in monitor status.

Daily Report From: 07/15

**0.0 Acre Change Since 07/14**

|               |                                |                    |                        |                        |
|---------------|--------------------------------|--------------------|------------------------|------------------------|
| <b>HL5V</b>   | Lat: <b>63:41:57.0</b>         | Status: <b>U/U</b> | Acres: <b>15,570.0</b> | Option: <b>LIMITED</b> |
| <b>332429</b> | Lon: <b>150:08:59.0</b>        |                    | Start Date: 6/26/13    | Area: <b>TAD</b>       |
| <b>PDHL5V</b> | Legal: 014S 013W 18 F          |                    | Out Date:              |                        |
| #429          | Owner: NPS                     |                    | Admin: DEP-Denali      |                        |
|               | Name: <b>Toklat River East</b> |                    | Cause: Lightning       |                        |

Zone surveillance aircraft N309VS observed this fire on 7/14. A few smokes were detected in the interior of fire. The fire remains in monitor status.

Daily Report From: 07/15

**0.0 Acre Change Since 07/14**

|             |                            |                    |                        |                        |
|-------------|----------------------------|--------------------|------------------------|------------------------|
| <b>HL3W</b> | Lat: <b>63:59:00.0</b>     | Status: <b>U/U</b> | Acres: <b>21,936.0</b> | Option: <b>LIMITED</b> |
|             | Lon: <b>150:37:00.0</b>    |                    | Start Date: 6/25/13    | Area: <b>TAD</b>       |
|             | Legal: 011S 016W 01 F      |                    | Out Date:              |                        |
| #394        | Owner: NPS                 |                    | Admin: DEP-Denali      |                        |
|             | Name: <b>Sandless Lake</b> |                    | Cause: Lightning       |                        |

The fire was last observed on 7/14 by N309VS. The fire remains in monitor status.

## Unstaffed - AFS

Daily Report From: 07/15

**0.0 Acre Change Since 07/14**

|                |                           |                    |                       |                        |
|----------------|---------------------------|--------------------|-----------------------|------------------------|
| <b>HL3M</b>    | Lat: <b>65:46:16.7</b>    | Status: <b>U/U</b> | Acres: <b>1,020.0</b> | Option: <b>Limited</b> |
| <b>GAD-389</b> | Lon: <b>155:12:39.8</b>   |                    | Start Date: 6/25/13   | Area: <b>GAD</b>       |
| <b>PDHL3M</b>  | Legal: 004N 018E 06 K     |                    | Out Date:             |                        |
| # 389          | Owner: FWS                |                    | Admin: KUR-Koyukuk    |                        |
|                | Name: <b>Nayuka River</b> |                    | Cause: Lightning      |                        |

The fire was not flown today.

Daily Report From: 07/15

**0.0 Acre Change Since 07/14**

|               |                         |                    |                        |                        |
|---------------|-------------------------|--------------------|------------------------|------------------------|
| <b>HL1B</b>   | Lat: <b>64:36:57.6</b>  | Status: <b>U/U</b> | Acres: <b>29,748.0</b> | Option: <b>LIMITED</b> |
| <b>332377</b> | Lon: <b>154:10:08.4</b> |                    | Start Date: 6/24/13    | Area: <b>TAD</b>       |
| <b>PDHL1B</b> | Legal: 010S 023E 13 K   |                    | Out Date:              |                        |
| # 377         | Owner: FWS              |                    | Admin: NOR-Nowitna     |                        |
|               | Name: <b>Little Mud</b> |                    | Cause: Lightning       |                        |

This fire was last observed by personnel on N309VS reporting a 2% active perimeter. Winds were out of the southwest at 3-5 mph. Most of the smoke was in the southeast corner.

Daily Report From: 07/15

**0.0 Acre Change Since 07/14**

|               |                             |                    |                               |                        |
|---------------|-----------------------------|--------------------|-------------------------------|------------------------|
| <b>HL07</b>   | Lat: <b>64:05:52.2</b>      | Status: <b>U/U</b> | Acres: <b>6,034.0</b>         | Option: <b>LIMITED</b> |
|               | Lon: <b>151:35:13.8</b>     |                    | Start Date: 6/24/13           | Area: <b>TAD</b>       |
| <b>PDHL07</b> | Legal: 009S 021W 36 F       |                    | Out Date:                     |                        |
| # 376         | Owner: BLM                  |                    | Admin: NOD-Fairbanks District |                        |
|               | Name: <b>Dead Fish Lake</b> |                    | Cause: Lightning              |                        |

Last observed on 7/14 by N309VS. This fire is mostly active on the northeast corner. The fire remains in monitor status.

Daily Report From: 07/15

**0.0 Acre Change Since 07/14**

|             |                         |                    |                        |                        |
|-------------|-------------------------|--------------------|------------------------|------------------------|
| <b>HLZ3</b> | Lat: <b>67:02:15.0</b>  | Status: <b>U/U</b> | Acres: <b>14,724.0</b> | Option: <b>LIMITED</b> |
|             | Lon: <b>147:19:59.0</b> |                    | Start Date: 6/23/13    | Area: <b>UYD</b>       |
|             | Legal: 026N 002E 33 F   |                    | Out Date:              |                        |
| # 370       | Owner: FWS              |                    | Admin: YFR-Yukon Flats |                        |
|             | Name: <b>Chandalar</b>  |                    | Cause: Lightning       |                        |

Fire personnel on detection ship N9011N report a 5% active perimeter on 7/15. There were a few interior smokes. The fire remains in monitor status.

Daily Report From: 07/15

**0.0 Acre Change Since 07/14**

|               |                               |                    |                        |                        |
|---------------|-------------------------------|--------------------|------------------------|------------------------|
| <b>HLT2</b>   | Lat: <b>63:56:19.2</b>        | Status: <b>U/U</b> | Acres: <b>63,655.0</b> | Option: <b>LIMITED</b> |
| <b>331360</b> | Lon: <b>152:12:09.0</b>       |                    | Start Date: 6/22/13    | Area: <b>TAD</b>       |
| <b>PDHLT2</b> | Legal: 010S 022W 20 F         |                    | Out Date:              |                        |
| # 360         | Owner: BLM                    |                    | Admin: NOD             |                        |
|               | Name: <b>Beaver Log Lakes</b> |                    | Cause: Lightning       |                        |

Observed by zone surveillance aircraft N309VS on 7/15. The fire was reported as not having reached the creek which is the predetermined management action point. There was a low rate of spread to the southeast. The perimeter was 2.23% active. This fire remains in monitor status.



## Unstaffed - AFS

Daily Report From: 07/15

**0.0 Acre Change Since 07/14**

|               |                           |                    |                        |                        |
|---------------|---------------------------|--------------------|------------------------|------------------------|
| <b>HLT1</b>   | Lat: <b>63:54:29.4</b>    | Status: <b>U/U</b> | Acres: <b>31,030.0</b> | Option: <b>LIMITED</b> |
| <b>332359</b> | Lon: <b>151:22:03.6</b>   |                    | Start Date: 6/22/13    | Area: <b>TAD</b>       |
| <b>PDHLT1</b> | Legal: 012S 019W 06 F     |                    | Out Date:              |                        |
| # 359         | Owner: NPS                |                    | Admin: DEP-Denali      |                        |
|               | Name: <b>Moving River</b> |                    | Cause: Lightning       |                        |

Last viewed on 7/15 @1202 by N309VS .

Daily Report From: 07/15

**0.0 Acre Change Since 07/14**

|             |                         |                    |                       |                        |
|-------------|-------------------------|--------------------|-----------------------|------------------------|
| <b>HLM6</b> | Lat: <b>63:44:00.0</b>  | Status: <b>U/U</b> | Acres: <b>1,608.0</b> | Option: <b>LIMITED</b> |
|             | Lon: <b>151:09:00.0</b> |                    | Start Date: 6/21/13   | Area: <b>TAD</b>       |
|             | Legal: 014S 019W 01 F   |                    | Out Date:             |                        |
| # 350       | Owner: NPS              |                    | Admin: DEP-Denali     |                        |
|             | Name: <b>Bear Creek</b> |                    | Cause: Lightning      |                        |

The fire was flown on 7/15 @ 1145 by N309VS. No structures threatened.

Daily Report From: 07/15

**0.0 Acre Change Since 07/14**

|               |                          |                    |                        |                        |
|---------------|--------------------------|--------------------|------------------------|------------------------|
| <b>HLM4</b>   | Lat: <b>66:44:27.0</b>   | Status: <b>U/U</b> | Acres: <b>19,969.0</b> | Option: <b>LIMITED</b> |
| <b>331348</b> | Lon: <b>153:39:00.0</b>  |                    | Start Date: 6/21/13    | Area: <b>TAD</b>       |
|               | Legal: 016N 024E 34 K    |                    | Out Date:              |                        |
| # 348         | Owner: STA               |                    | Admin: L&W             |                        |
|               | Name: <b>Siruk Creek</b> |                    | Cause: Lightning       |                        |

Last observed on 7/14 with no smokes showing. Fire remains in monitor status.

Daily Report From: 07/15

**0.0 Acre Change Since 07/14**

|             |                            |                    |                        |                        |
|-------------|----------------------------|--------------------|------------------------|------------------------|
| <b>HLL4</b> | Lat: <b>64:15:00.0</b>     | Status: <b>U/U</b> | Acres: <b>47,587.4</b> | Option: <b>LIMITED</b> |
|             | Lon: <b>154:18:00.0</b>    |                    | Start Date: 6/21/13    | Area: <b>TAD</b>       |
|             | Legal: 011S 022E 29 K      |                    | Out Date:              |                        |
| # 342       | Owner: FWS                 |                    | Admin: NOR-Nowitna     |                        |
|             | Name: <b>Sulatna River</b> |                    | Cause: Lightning       |                        |

The fire was last observed on 7/14 by personnel on N309VS reporting 0% active perimeter with a few interior smokes. The fire remains in monitor status.

Daily Report From: 07/15

**0.0 Acre Change Since 07/14**

|               |                             |                    |                        |                        |
|---------------|-----------------------------|--------------------|------------------------|------------------------|
| <b>HLF5</b>   | Lat: <b>66:48:31.8</b>      | Status: <b>U/U</b> | Acres: <b>63,410.0</b> | Option: <b>LIMITED</b> |
| <b>332332</b> | Lon: <b>150:56:46.8</b>     |                    | Start Date: 6/20/13    | Area: <b>TAD</b>       |
| <b>PDHLF5</b> | Legal: 023N 016W 23 F       |                    | Out Date:              |                        |
| # 332         | Owner: BLM                  |                    | Admin: NOD             |                        |
|               | Name: <b>Prospect Creek</b> |                    | Cause: Lightning       |                        |

On 7/14 personnel on surveillance aircraft N309VS observed the fire reporting two visible smokes on the west and southwest side of the fire. The fire remains in monitor status.

## Unstaffed - AFS

Daily Report From: 07/15

**0.0 Acre Change Since 07/14**

|               |                           |                    |                       |                        |
|---------------|---------------------------|--------------------|-----------------------|------------------------|
| <b>HLE6</b>   | Lat: <b>67:12:33.0</b>    | Status: <b>U/U</b> | Acres: <b>3,275.0</b> | Option: <b>LIMITED</b> |
| <b>331328</b> | Lon: <b>151:47:03.6</b>   |                    | Start Date: 6/20/13   | Area: <b>TAD</b>       |
| <b>PDHEL6</b> | Legal: 028N 019W 32 F     |                    | Out Date:             |                        |
| # 328         | Owner: STA                |                    | Admin: L&W            |                        |
|               | Name: <b>Timber Creek</b> |                    | Cause: Lightning      |                        |

On 7/14 personnel on surveillance aircraft N309VS reported this fire as active after being called out. The fire had a 2% active perimeter and was burning on the south end. The fire remains in monitor status

Daily Report From: 07/15

**0.0 Acre Change Since 07/14**

|             |                             |                    |                       |                        |
|-------------|-----------------------------|--------------------|-----------------------|------------------------|
| <b>HLD7</b> | Lat: <b>66:20:46.8</b>      | Status: <b>U/U</b> | Acres: <b>1,823.0</b> | Option: <b>LIMITED</b> |
|             | Lon: <b>150:57:04.8</b>     |                    | Start Date: 6/20/13   | Area: <b>TAD</b>       |
|             | Legal: 018N 016W 34 F       |                    | Out Date:             |                        |
| # 319       | Owner: BLM                  |                    | Admin: NOD            |                        |
|             | Name: <b>Kanuti River 1</b> |                    | Cause: Lightning      |                        |

On 7/14 personnel on surveillance aircraft N9011N observed the fire reporting no visible smokes. The fire remains in monitor status.

Daily Report From: 07/15

**0.0 Acre Change Since 07/14**

|             |                          |                    |                        |                        |
|-------------|--------------------------|--------------------|------------------------|------------------------|
| <b>HLD5</b> | Lat: <b>66:04:58.0</b>   | Status: <b>U/U</b> | Acres: <b>12,134.0</b> | Option: <b>LIMITED</b> |
|             | Lon: <b>150:49:08.0</b>  |                    | Start Date: 6/20/13    | Area: <b>TAD</b>       |
|             | Legal: 015N 015W 31 F    |                    | Out Date:              |                        |
| # 315       | Owner: BLM               |                    | Admin: NOD             |                        |
|             | Name: <b>Ray River 2</b> |                    | Cause: Lightning       |                        |

Last observed on 7/14 by N309VS, with a 6% active perimeter smoldering, creeping and running in black spruce. The fire was most active on the eastern edges. This fire remains in monitor status.

Daily Report From: 07/15

**0.0 Acre Change Since 07/14**

|             |                           |                    |                        |                        |
|-------------|---------------------------|--------------------|------------------------|------------------------|
| <b>HLD1</b> | Lat: <b>65:23:52.0</b>    | Status: <b>U/U</b> | Acres: <b>10,377.0</b> | Option: <b>LIMITED</b> |
|             | Lon: <b>141:32:20.0</b>   |                    | Start Date: 6/20/13    | Area: <b>UYD</b>       |
|             | Legal: 007N 030E 27 F     |                    | Out Date:              |                        |
| # 310       | Owner: NCA                |                    | Admin: Doyon           |                        |
|             | Name: <b>Nation River</b> |                    | Cause: Lightning       |                        |

This fire was monitored on 7/14 by N9011N reporting 1/4 acre of the fire active is spruce/hardwood mix. Winds were calm under 20% cloud cover. The fire remains in monitor status.

Daily Report From: 07/15

**0.0 Acre Change Since 07/14**

|               |                         |                    |                       |                        |
|---------------|-------------------------|--------------------|-----------------------|------------------------|
| <b>HLC9</b>   | Lat: <b>65:50:00.0</b>  | Status: <b>U/U</b> | Acres: <b>3,824.0</b> | Option: <b>LIMITED</b> |
| <b>331308</b> | Lon: <b>150:50:00.0</b> |                    | Start Date: 6/20/13   | Area: <b>TAD</b>       |
|               | Legal: 012N 016W 26 F   |                    | Out Date:             |                        |
| # 308         | Owner: STA              |                    | Admin: L&W            |                        |
|               | Name: <b>Big Salt</b>   |                    | Cause: Lightning      |                        |

Last observed 7/14 by N309VS with no visible smokes. The fire remains in monitor status.

## Unstaffed - AFS

Daily Report From: 07/15

0.0 Acre Change Since 07/14

|                |                         |                    |                               |                         |
|----------------|-------------------------|--------------------|-------------------------------|-------------------------|
| <b>HLC1</b>    | Lat: <b>63:41:48.0</b>  | Status: <b>U/U</b> | Acres: <b>20,683.7</b>        | Option: <b>Modified</b> |
| <b>GAD-303</b> | Lon: <b>159:35:18.0</b> |                    | Start Date: 6/20/13           | Area: <b>GAD</b>        |
|                | Legal: 21S 5W 2 K       |                    | Out Date:                     |                         |
| # 303          | Owner: BLM              |                    | Admin: AND-Anchorage District |                         |
|                | Name: <b>Bear Creek</b> |                    | Cause: Lightning              |                         |

The fire was not flown today.

Daily Report From: 07/15

0.0 Acre Change Since 07/14

|                |                               |                    |                               |                         |
|----------------|-------------------------------|--------------------|-------------------------------|-------------------------|
| <b>HK9W</b>    | Lat: <b>64:07:16.8</b>        | Status: <b>U/U</b> | Acres: <b>7,634.3</b>         | Option: <b>Modified</b> |
| <b>GAD-292</b> | Lon: <b>160:17:52.8</b>       |                    | Start Date: 6/20/13           | Area: <b>GAD</b>        |
| <b>PDHK9W</b>  | Legal: 13S 11W 12             |                    | Out Date:                     |                         |
| # 292          | Owner: BLM                    |                    | Admin: AND-Anchorage District |                         |
|                | Name: <b>Shaktoolik River</b> |                    | Cause: Lightning              |                         |

The fire was not flown today.

Daily Report From: 07/15

0.0 Acre Change Since 07/14

|             |                         |                    |                    |                        |
|-------------|-------------------------|--------------------|--------------------|------------------------|
| <b>HJL6</b> | Lat: <b>63:59:54.6</b>  | Status: <b>U/U</b> | Acres: <b>0.1</b>  | Option: <b>LIMITED</b> |
|             | Lon: <b>146:24:32.0</b> |                    | Start Date: 6/2/13 | Area: <b>MID</b>       |
|             | Legal: 010S 007E 32 F   |                    | Out Date:          |                        |
| # 172       | Owner: MIL              |                    | Admin: ARMY        |                        |
|             | Name: <b>Oklahoma 1</b> |                    | Cause: Human       |                        |

The fire was last observed on 6/18 and remains in monitor status.

Daily Report From: 07/15

0.0 Acre Change Since 07/14

|             |                          |                    |                       |                        |
|-------------|--------------------------|--------------------|-----------------------|------------------------|
| <b>HH8N</b> | Lat: <b>63:53:47.9</b>   | Status: <b>U/U</b> | Acres: <b>1,208.0</b> | Option: <b>LIMITED</b> |
|             | Lon: <b>145:58:20.4</b>  |                    | Start Date: 5/30/13   | Area: <b>MID</b>       |
|             | Legal: 012S 009E 03 F    |                    | Out Date:             |                        |
| # 117       | Owner: MIL               |                    | Admin: ARMY           |                        |
|             | Name: <b>Mississippi</b> |                    | Cause: Human          |                        |

The fire was flown by N40HU on 7/15. The fire had a few isolated smokes on the southwest side. The fire remains in monitor status.

Daily Report From: 07/15

0.0 Acre Change Since 07/14

|             |                                |                    |                     |                         |
|-------------|--------------------------------|--------------------|---------------------|-------------------------|
| <b>HC33</b> | Lat: <b>65:01:37.7</b>         | Status: <b>U/U</b> | Acres: <b>26.8</b>  | Option: <b>MODIFIED</b> |
|             | Lon: <b>141:14:57.3</b>        |                    | Start Date: 3/14/13 | Area: <b>UYD</b>        |
|             | Legal: 002N 032E 04 F          |                    | Out Date:           |                         |
| # 002       | Owner: NCA                     |                    | Admin: Doyon        |                         |
|             | Name: <b>Windfall Mountain</b> |                    | Cause: Lightning    |                         |

The fire was last observed on 6/30. The fire remains in monitor status.

## Unstaffed - DOF

Daily Report From: 07/15

0.0 Acre Change Since 07/14

|               |                         |                    |                     |                         |
|---------------|-------------------------|--------------------|---------------------|-------------------------|
| <b>303547</b> | Lat: <b>60:27:44.0</b>  | Status: <b>U/C</b> | Acres: <b>0.1</b>   | Option: <b>Critical</b> |
| <b>PNQUH4</b> | Lon: <b>151:10:49.4</b> |                    | Start Date: 7/14/13 | Area: <b>KKS</b>        |
| # 547         | Legal: 04N 11W 03 S     |                    | Out Date:           |                         |
|               | Owner: PRI              |                    | Admin: PRI-Private  |                         |
|               | Name: <b>Horse</b>      |                    | Cause: Human        |                         |

Personnel walked the fire. No heat or smokes were found. The fire will remain in monitor status.

Daily Report From: 07/15

0.0 Acre Change Since 07/14

|               |                            |                    |                     |                     |
|---------------|----------------------------|--------------------|---------------------|---------------------|
| <b>HQS2</b>   | Lat: <b>60:29:04.5</b>     | Status: <b>U/C</b> | Acres: <b>0.1</b>   | Option: <b>Full</b> |
| <b>303545</b> | Lon: <b>149:59:55.0</b>    |                    | Start Date: 7/14/13 | Area: <b>KKS</b>    |
| <b>PNHQS2</b> | Legal: 05N 04W 33 S        |                    | Out Date:           |                     |
| # 545         | Owner: FWS                 |                    | Admin: KNR-Kenai    |                     |
|               | Name: <b>Russian River</b> |                    | Cause: Human        |                     |

Personnel gridded and cold-trailed the fire. No heat or smokes were found. The fire will remain in monitor status.

Daily Report From: 07/15

0.0 Acre Change Since 07/14

|               |                                |                    |                           |                     |
|---------------|--------------------------------|--------------------|---------------------------|---------------------|
| <b>HQM5</b>   | Lat: <b>62:55:48.1</b>         | Status: <b>U/U</b> | Acres: <b>0.1</b>         | Option: <b>Full</b> |
| <b>304542</b> | Lon: <b>155:31:29.0</b>        |                    | Start Date: 7/13/13       | Area: <b>SWS</b>    |
| # 542         | Legal: 33N 33W 22 S            |                    | Out Date:                 |                     |
|               | Owner: NCA                     |                    | Admin: MTNT-McGrath et al |                     |
|               | Name: <b>Cranberry Ridge 2</b> |                    | Cause: Human              |                     |

The fire remains in monitor status.

Daily Report From: 07/15

0.0 Acre Change Since 07/14

|               |                         |                    |                     |                         |
|---------------|-------------------------|--------------------|---------------------|-------------------------|
| <b>HP6X</b>   | Lat: <b>64:51:50.8</b>  | Status: <b>U/C</b> | Acres: <b>0.1</b>   | Option: <b>Critical</b> |
| <b>311533</b> | Lon: <b>147:46:42.4</b> |                    | Start Date: 7/11/13 | Area: <b>FAS</b>        |
| <b>PNHP6X</b> | Legal: 1S 1W 5 F        |                    | Out Date:           |                         |
| # 533         | Owner: PRI              |                    | Admin: PRI-Private  |                         |
|               | Name: <b>Totem Park</b> |                    | Cause: Human        |                         |

The fire was not checked today and remains in monitor status.

Daily Report From: 07/15

0.0 Acre Change Since 07/14

|               |                                |                    |                     |                     |
|---------------|--------------------------------|--------------------|---------------------|---------------------|
| <b>313522</b> | Lat: <b>63:46:06.2</b>         | Status: <b>U/C</b> | Acres: <b>1.0</b>   | Option: <b>Full</b> |
| # 522         | Lon: <b>143:56:06.7</b>        |                    | Start Date: 7/7/13  | Area: <b>TAS</b>    |
|               | Legal: 23N 8E 18 C             |                    | Out Date:           |                     |
|               | Owner: STA                     |                    | Admin: FOR-Forestry |                     |
|               | Name: <b>Billy Creek Ridge</b> |                    | Cause: Lightning    |                     |

Fire not checked today and will remain in monitor status.

## Unstaffed - DOF

Daily Report From: 07/15

**14.5 Acre Change Since 07/14**

|               |                              |                    |                            |                        |
|---------------|------------------------------|--------------------|----------------------------|------------------------|
| <b>313501</b> | Lat: <b>62:47:55.8</b>       | Status: <b>U/U</b> | Acres: <b>15.0</b>         | Option: <b>LIMITED</b> |
|               | Lon: <b>141:44:39.0</b>      |                    | Start Date: <b>7/2/13</b>  | Area: <b>TAS</b>       |
|               | Legal: <b>12N 20E 19 C</b>   |                    | Out Date:                  |                        |
| # 501         | Owner: <b>STA</b>            |                    | Admin: <b>FOR-Forestry</b> |                        |
|               | Name: <b>Stuver Creek #2</b> |                    | Cause: <b>Lightning</b>    |                        |

The fire was checked today, no activity, no visible smokes. The fire is now at 15 acres.

Daily Report From: 07/15

**19.5 Acre Change Since 07/14**

|               |                            |                    |                           |                        |
|---------------|----------------------------|--------------------|---------------------------|------------------------|
| <b>HM6Y</b>   | Lat: <b>62:47:37.0</b>     | Status: <b>U/U</b> | Acres: <b>20.0</b>        | Option: <b>LIMITED</b> |
| <b>313496</b> | Lon: <b>141:47:00.2</b>    |                    | Start Date: <b>7/2/13</b> | Area: <b>TAS</b>       |
|               | Legal: <b>12N 19E 26 C</b> |                    | Out Date:                 |                        |
| # 496         | Owner: <b>FWS</b>          |                    | Admin: <b>TER-Tetlin</b>  |                        |
|               | Name: <b>Stuver Creek</b>  |                    | Cause: <b>Lightning</b>   |                        |

The fire was flown today. Fire activity was rank 4, with 30% active, crowning in spruce stringers. Fire is approximately 20 acres.

Daily Report From: 07/15

**0.0 Acre Change Since 07/14**

|               |                                |                    |                            |                     |
|---------------|--------------------------------|--------------------|----------------------------|---------------------|
| <b>HM2T</b>   | Lat: <b>63:12:16.8</b>         | Status: <b>U/U</b> | Acres: <b>2.5</b>          | Option: <b>FULL</b> |
| <b>313490</b> | Lon: <b>143:17:07.8</b>        |                    | Start Date: <b>7/1/13</b>  | Area: <b>TAS</b>    |
| <b>PNHM2T</b> | Legal: <b>17 11E 34 C</b>      |                    | Out Date:                  |                     |
| # 490         | Owner: <b>STA</b>              |                    | Admin: <b>FOR-Forestry</b> |                     |
|               | Name: <b>Clear Water Creek</b> |                    | Cause: <b>Lightning</b>    |                     |

The fire was not checked today and will remain in monitor status.

Daily Report From: 07/15

**0.0 Acre Change Since 07/14**

|               |                           |                    |                            |                        |
|---------------|---------------------------|--------------------|----------------------------|------------------------|
| <b>314481</b> | Lat: <b>62:43:23.2</b>    | Status: <b>U/C</b> | Acres: <b>0.1</b>          | Option: <b>Limited</b> |
|               | Lon: <b>146:03:31.0</b>   |                    | Start Date: <b>6/30/13</b> | Area: <b>CRS</b>       |
|               | Legal: <b>11N 4W 19 C</b> |                    | Out Date:                  |                        |
| # 481         | Owner: <b>STA</b>         |                    | Admin: <b>FOR-Forestry</b> |                        |
|               | Name: <b>Keg # 2</b>      |                    | Cause: <b>Lightning</b>    |                        |

Aerial recon was rescheduled for 7/16.

Daily Report From: 07/15

**0.0 Acre Change Since 07/14**

|               |                            |                    |                            |                        |
|---------------|----------------------------|--------------------|----------------------------|------------------------|
| <b>314474</b> | Lat: <b>62:58:55.7</b>     | Status: <b>U/C</b> | Acres: <b>2.0</b>          | Option: <b>Limited</b> |
|               | Lon: <b>144:41:15.7</b>    |                    | Start Date: <b>6/29/13</b> | Area: <b>CRS</b>       |
|               | Legal: <b>22S 16E 28 F</b> |                    | Out Date:                  |                        |
| # 474         | Owner: <b>STA</b>          |                    | Admin: <b>FOR-Forestry</b> |                        |
|               | Name: <b>Middle Fork</b>   |                    | Cause: <b>Lightning</b>    |                        |

Aerial recon was rescheduled for 7/16.

## Unstaffed - DOF

Daily Report From: 07/15

**0.0 Acre Change Since 07/14**

**313449** Lat: **63:45:57.2** Status: **U/U** Acres: **7,786.0** Option: **Limited**  
 Lon: **141:41:43.6** Start Date: 6/27/13 Area: **TAS**  
 Legal: 23 19 10 C Out Date:  
 #449 Owner: STA Admin: FOR-Forestry  
 Name: **Big Timber Creek** Cause: Lightning

Incident is being managed by Type 3 Organization. Fire was not checked today and remains in monitor status. No values are threatened.

Daily Report From: 07/15

**0.0 Acre Change Since 07/14**

**314444** Lat: **62:41:52.9** Status: **U/U** Acres: **3,860.0** Option: **Limited**  
 Lon: **145:11:06.4** Start Date: 6/27/13 Area: **CRS**  
 Legal: 11N 1E 34 C Out Date:  
 #444 Owner: STA Admin: L&W-Lands and Waters  
 Name: **Excelsior** Cause: Lightning

The fire was observed receiving a slight SSE wind and had no defined column. Smoke over the fire was rising to about 3000' and the highway corridor was free of smoke. Fire behavior was backing, smoldering and creeping.

Daily Report From: 07/15

**0.0 Acre Change Since 07/14**

**HL68** Lat: **61:27:18.0** Status: **U/U** Acres: **2,829.4** Option: **Limited**  
**304443** Lon: **156:53:21.0** Start Date: 6/26/13 Area: **SWS**  
**PNHL68** Legal: 16N 42W 19 S Out Date:  
 #443 Owner: STA Admin: L&W-Lands and Waters  
 Name: **Hoholitna** Cause: Lightning

The fire was not flown today, and remains in monitor status.

Daily Report From: 07/15

**0.0 Acre Change Since 07/14**

**314425** Lat: **62:44:16.9** Status: **U/C** Acres: **1.0** Option: **Limited**  
 Lon: **146:07:08.4** Start Date: 6/26/13 Area: **CRS**  
 Legal: 11N 5W 14 C Out Date:  
 #425 Owner: STA Admin: FOR-Forestry  
 Name: **Keg Creek** Cause: Lightning

Aerial recon was rescheduled for 7/16.

Daily Report From: 07/15

**0.0 Acre Change Since 07/14**

**314424** Lat: **62:40:53.1** Status: **U/C** Acres: **30.1** Option: **Limited**  
 Lon: **146:00:36.4** Start Date: 6/26/13 Area: **CRS**  
 Legal: 10N 4W 9 C Out Date:  
 #424 Owner: STA Admin: L&W-Lands and Waters  
 Name: **Fish Lake** Cause: Lightning

Aerial recon was rescheduled for 7/16.

## Unstaffed - DOF

Daily Report From: 07/15

0.0 Acre Change Since 07/14

|               |                              |                    |                             |                        |
|---------------|------------------------------|--------------------|-----------------------------|------------------------|
| <b>HL5M</b>   | Lat: <b>62:45:35.9</b>       | Status: <b>U/C</b> | Acres: <b>166.6</b>         | Option: <b>Limited</b> |
| <b>314418</b> | Lon: <b>146:39:35.7</b>      |                    | Start Date: 6/26/13         | Area: <b>CRS</b>       |
|               | Legal: 11N 8W 2 C            |                    | Out Date:                   |                        |
| #418          | Owner: STA                   |                    | Admin: L&W-Lands and Waters |                        |
|               | Name: <b>North Pork Chop</b> |                    | Cause: Lightning            |                        |

Aerial recon was rescheduled for 7/16.

Daily Report From: 07/15

0.0 Acre Change Since 07/14

|               |                              |                    |                     |                     |
|---------------|------------------------------|--------------------|---------------------|---------------------|
| <b>HL5J</b>   | Lat: <b>63:20:11.8</b>       | Status: <b>U/C</b> | Acres: <b>0.1</b>   | Option: <b>FULL</b> |
| <b>313416</b> | Lon: <b>142:38:54.3</b>      |                    | Start Date: 6/26/13 | Area: <b>TAS</b>    |
|               | Legal: 18N 14E 13 C          |                    | Out Date:           |                     |
| #416          | Owner: NCA                   |                    | Admin: Tetlin       |                     |
|               | Name: <b>Porcupine Creek</b> |                    | Cause: Lightning    |                     |

The fire was not checked today and will remain in monitor status.

Daily Report From: 07/15

0.0 Acre Change Since 07/14

|               |                                |                    |                     |                     |
|---------------|--------------------------------|--------------------|---------------------|---------------------|
| <b>HL5F</b>   | Lat: <b>62:39:29.1</b>         | Status: <b>U/C</b> | Acres: <b>31.9</b>  | Option: <b>Full</b> |
| <b>314415</b> | Lon: <b>144:47:37.6</b>        |                    | Start Date: 6/26/13 | Area: <b>CRS</b>    |
| <b>PNHL5F</b> | Legal: 11N 3E 28 C             |                    | Out Date:           |                     |
| #415          | Owner: NCA                     |                    | Admin: AHTNA        |                     |
|               | Name: <b>Chistochina Trail</b> |                    | Cause: Lightning    |                     |

Aerial recon was rescheduled for 7/16.

Daily Report From: 07/15

0.0 Acre Change Since 07/14

|               |                         |                    |                               |                        |
|---------------|-------------------------|--------------------|-------------------------------|------------------------|
| <b>HL30</b>   | Lat: <b>62:50:08.5</b>  | Status: <b>U/C</b> | Acres: <b>4.0</b>             | Option: <b>Limited</b> |
| <b>314395</b> | Lon: <b>147:09:13.0</b> |                    | Start Date: 6/25/13           | Area: <b>CRS</b>       |
|               | Legal: 32N 12E 26 S     |                    | Out Date:                     |                        |
| #395          | Owner: BLM              |                    | Admin: GLD-Glenallen District |                        |
|               | Name: <b>Maclaren</b>   |                    | Cause: Lightning              |                        |

Aerial recon was rescheduled for 7/16.

Daily Report From: 07/15

0.0 Acre Change Since 07/14

|               |                         |                    |                       |                        |
|---------------|-------------------------|--------------------|-----------------------|------------------------|
| <b>313386</b> | Lat: <b>63:24:17.6</b>  | Status: <b>U/U</b> | Acres: <b>6,854.0</b> | Option: <b>LIMITED</b> |
|               | Lon: <b>141:31:25.5</b> |                    | Start Date: 6/25/13   | Area: <b>TAS</b>       |
|               | Legal: 19 20 23 C       |                    | Out Date:             |                        |
| #386          | Owner: STA              |                    | Admin: FOR-Forestry   |                        |
|               | Name: <b>Ladue Fork</b> |                    | Cause: Lightning      |                        |

Incident is being managed by Type 3 Organization. The fire was not checked today and remains in monitor status. No values are threatened.

## Unstaffed - DOF

Daily Report From: 07/15

**0.0 Acre Change Since 07/14**

|               |                         |                    |                             |                        |
|---------------|-------------------------|--------------------|-----------------------------|------------------------|
| <b>311366</b> | Lat: <b>64:02:26.4</b>  | Status: <b>U/U</b> | Acres: <b>5.0</b>           | Option: <b>Limited</b> |
|               | Lon: <b>148:40:37.8</b> |                    | Start Date: 6/23/13         | Area: <b>FAS</b>       |
| # 366         | Legal: 10S 6W 1 F       |                    | Out Date:                   |                        |
|               | Owner: STA              |                    | Admin: L&W-Lands and Waters |                        |
|               | Name: <b>Iron Creek</b> |                    | Cause: Human                |                        |

The fire was not flown and will remain in monitor status.

Daily Report From: 07/15

**0.0 Acre Change Since 07/14**

|               |                          |                    |                        |                        |
|---------------|--------------------------|--------------------|------------------------|------------------------|
| <b>HLS2</b>   | Lat: <b>63:51:09.6</b>   | Status: <b>U/U</b> | Acres: <b>11,383.6</b> | Option: <b>Limited</b> |
| <b>313357</b> | Lon: <b>143:43:36.0</b>  |                    | Start Date: 6/22/13    | Area: <b>TAS</b>       |
| <b>PDHLS2</b> | Legal: 24N 9E 20 C       |                    | Out Date:              |                        |
| # 357         | Owner: STA               |                    | Admin: FOR-Forestry    |                        |
|               | Name: <b>Billy Creek</b> |                    | Cause: Lightning       |                        |

Incident is being managed by Type 3 Organization. Fire was not checked today and remains in monitor status. No values are threatened.

Daily Report From: 07/15

**0.0 Acre Change Since 07/14**

|               |                            |                    |                             |                        |
|---------------|----------------------------|--------------------|-----------------------------|------------------------|
| <b>313300</b> | Lat: <b>63:56:02.7</b>     | Status: <b>U/U</b> | Acres: <b>35.6</b>          | Option: <b>Limited</b> |
|               | Lon: <b>141:55:02.9</b>    |                    | Start Date: 6/20/13         | Area: <b>TAS</b>       |
| # 300         | Legal: 25 19E 23 C         |                    | Out Date:                   |                        |
|               | Owner: STA                 |                    | Admin: L&W-Lands and Waters |                        |
|               | Name: <b>Dennison Fork</b> |                    | Cause: Lightning            |                        |

Incident is being managed by Type 3 organization. Fire was not checked today and remains in monitor status. No values are threatened.

Daily Report From: 07/15

**0.0 Acre Change Since 07/14**

|               |                            |                    |                        |                        |
|---------------|----------------------------|--------------------|------------------------|------------------------|
| <b>HK6Z</b>   | Lat: <b>61:02:32.4</b>     | Status: <b>U/U</b> | Acres: <b>16,445.6</b> | Option: <b>Limited</b> |
| <b>304275</b> | Lon: <b>154:11:20.4</b>    |                    | Start Date: 6/18/13    | Area: <b>SWS</b>       |
| <b>PNHK6Z</b> | Legal: 11N 28W 23 S        |                    | Out Date:              |                        |
| # 275         | Owner: NPS                 |                    | Admin: LCP-Lake Clark  |                        |
|               | Name: <b>Kristin Creek</b> |                    | Cause: Lightning       |                        |

The fire was not flown today, and remains in monitor status.

Daily Report From: 07/15

**0.0 Acre Change Since 07/14**

|               |                          |                    |                             |                     |
|---------------|--------------------------|--------------------|-----------------------------|---------------------|
| <b>HK58</b>   | Lat: <b>63:52:07.2</b>   | Status: <b>U/C</b> | Acres: <b>40.0</b>          | Option: <b>Full</b> |
| <b>311271</b> | Lon: <b>148:44:48.0</b>  |                    | Start Date: 6/18/13         | Area: <b>FAS</b>    |
| <b>PNHK58</b> | Legal: 12S 6W 16 F       |                    | Out Date:                   |                     |
| # 271         | Owner: STA               |                    | Admin: L&W-Lands and Waters |                     |
|               | Name: <b>Moody Creek</b> |                    | Cause: Human                |                     |

The fire was not flown and will remain in monitor status.



## Unstaffed - DOF

Daily Report From: 07/15

**0.0 Acre Change Since 07/14**

|               |                         |                    |                     |                         |
|---------------|-------------------------|--------------------|---------------------|-------------------------|
| <b>HK42</b>   | Lat: <b>64:52:27.9</b>  | Status: <b>U/C</b> | Acres: <b>96.4</b>  | Option: <b>Critical</b> |
| <b>311258</b> | Lon: <b>147:05:55.5</b> |                    | Start Date: 6/17/13 | Area: <b>FAS</b>        |
| <b>PNHK42</b> | Legal: 1N 3E 27 F       |                    | Out Date:           |                         |
| # 258         | Owner: PRI              |                    | Admin: PRI-Private  |                         |
|               | Name: <b>Kanuti</b>     |                    | Cause: Human        |                         |

The fire was not checked today and remains in monitor status.

Daily Report From: 07/15

**0.0 Acre Change Since 07/14**

|               |                          |                    |                             |                        |
|---------------|--------------------------|--------------------|-----------------------------|------------------------|
| <b>311256</b> | Lat: <b>64:00:31.2</b>   | Status: <b>U/U</b> | Acres: <b>2.0</b>           | Option: <b>Limited</b> |
|               | Lon: <b>148:45:22.2</b>  |                    | Start Date: 6/17/13         | Area: <b>FAS</b>       |
|               | Legal: 10S 06W 33 F      |                    | Out Date:                   |                        |
| # 256         | Owner: STA               |                    | Admin: L&W-Lands and Waters |                        |
|               | Name: <b>Elsie Creek</b> |                    | Cause: Human                |                        |

The fire was not flown and will remain in monitor status.

Daily Report From: 07/15

**0.0 Acre Change Since 07/14**

|               |                               |                    |                             |                        |
|---------------|-------------------------------|--------------------|-----------------------------|------------------------|
| <b>HMX5</b>   | Lat: <b>64:01:33.0</b>        | Status: <b>U/U</b> | Acres: <b>216.0</b>         | Option: <b>Limited</b> |
| <b>311255</b> | Lon: <b>148:39:36.6</b>       |                    | Start Date: 6/17/13         | Area: <b>FAS</b>       |
| <b>PNHMX5</b> | Legal: 10S 6W 26 F            |                    | Out Date:                   |                        |
| # 255         | Owner: STA                    |                    | Admin: L&W-Lands and Waters |                        |
|               | Name: <b>California Creek</b> |                    | Cause: Human                |                        |

The fire was not flown and will remain in monitor status.

Daily Report From: 07/15

**0.0 Acre Change Since 07/14**

|               |                              |                    |                             |                        |
|---------------|------------------------------|--------------------|-----------------------------|------------------------|
| <b>311247</b> | Lat: <b>64:01:01.8</b>       | Status: <b>U/U</b> | Acres: <b>200.0</b>         | Option: <b>Limited</b> |
|               | Lon: <b>148:41:46.8</b>      |                    | Start Date: 6/16/13         | Area: <b>FAS</b>       |
|               | Legal: 10S 6W 27 F           |                    | Out Date:                   |                        |
| # 247         | Owner: STA                   |                    | Admin: L&W-Lands and Waters |                        |
|               | Name: <b>Tatlanika Creek</b> |                    | Cause: Human                |                        |

The fire was not flown and remains in monitor status.

Daily Report From: 07/15

**0.0 Acre Change Since 07/14**

|               |                            |                    |                        |                        |
|---------------|----------------------------|--------------------|------------------------|------------------------|
| <b>HJD1</b>   | Lat: <b>62:30:37.2</b>     | Status: <b>U/U</b> | Acres: <b>46,135.4</b> | Option: <b>LIMITED</b> |
| <b>313145</b> | Lon: <b>141:24:50.4</b>    |                    | Start Date: 5/31/13    | Area: <b>TAS</b>       |
| <b>PDHJD1</b> | Legal: 8N 22E 6 C          |                    | Out Date:              |                        |
| # 145         | Owner: FWS                 |                    | Admin: TER-Tetlin      |                        |
|               | Name: <b>Chisana River</b> |                    | Cause: Lightning       |                        |

The fire was checked today. Some smoke was visible on the southwest corner near Pruett Creek in a spruce stringer, there was no activity to the east.

## Unstaffed - DOF

Daily Report From: 07/15

**0.0 Acre Change Since 07/14**

|               |                         |                    |                             |                        |
|---------------|-------------------------|--------------------|-----------------------------|------------------------|
| <b>HJC8</b>   | Lat: <b>61:27:19.8</b>  | Status: <b>U/U</b> | Acres: <b>201,809.0</b>     | Option: <b>Limited</b> |
| <b>304144</b> | Lon: <b>155:41:26.4</b> |                    | Start Date: 5/31/13         | Area: <b>SWS</b>       |
| <b>PNHJC8</b> | Legal: 16N 36W 23 S     |                    | Out Date:                   |                        |
| # 144         | Owner: STA              |                    | Admin: L&W-Lands and Waters |                        |
|               | Name: <b>Lime Hills</b> |                    | Cause: Lightning            |                        |

Fire personnel completed site protection demob. One smoke in mixed hardwoods was reported on the fire, the fire remains in monitor status.

Daily Report From: 07/15

**0.0 Acre Change Since 07/14**

|               |                          |                    |                             |                        |
|---------------|--------------------------|--------------------|-----------------------------|------------------------|
| <b>HK6V</b>   | Lat: <b>62:32:09.6</b>   | Status: <b>U/U</b> | Acres: <b>157,747.5</b>     | Option: <b>LIMITED</b> |
| <b>304140</b> | Lon: <b>156:46:40.8</b>  |                    | Start Date: 5/31/13         | Area: <b>SWS</b>       |
| <b>PNHK6V</b> | Legal: 28N 40W 7 S       |                    | Out Date:                   |                        |
| # 140         | Owner: STA               |                    | Admin: L&W-Lands and Waters |                        |
|               | Name: <b>Moore Creek</b> |                    | Cause: Lightning            |                        |

The fire was not flown today and remains in monitor status.

Daily Report From: 07/15

**0.0 Acre Change Since 07/14**

|               |                           |                    |                     |                     |
|---------------|---------------------------|--------------------|---------------------|---------------------|
| <b>HH5F</b>   | Lat: <b>63:55:17.8</b>    | Status: <b>U/C</b> | Acres: <b>239.0</b> | Option: <b>Full</b> |
| <b>311088</b> | Lon: <b>148:51:41.6</b>   |                    | Start Date: 5/27/13 | Area: <b>FAS</b>    |
|               | Legal: 11S 7W 33 F        |                    | Out Date:           |                     |
| # 088         | Owner: PRI                |                    | Admin: PRI-Private  |                     |
|               | Name: <b>Louise Creek</b> |                    | Cause: Human        |                     |

The fire was not flown and will remain in monitor status.

Daily Report From: 07/15

**0.0 Acre Change Since 07/14**

|               |  |                    |                             |                         |
|---------------|--|--------------------|-----------------------------|-------------------------|
| <b>301011</b> | Lat: <b>61:43:57.2</b>                   | Status: <b>U/C</b> | Acres: <b>0.1</b>           | Option: <b>Critical</b> |
|               | Lon: <b>149:01:42.4</b>                  |                    | Start Date: 4/27/13         | Area: <b>MSS</b>        |
|               | Legal: 19N 2E 14 S                       |                    | Out Date:                   |                         |
| # 011         | Owner: STA                               |                    | Admin: L&W-Lands and Waters |                         |
|               | Name: <b>Buffalo Mine Coal Seam 2013</b> |                    | Cause: Human                |                         |

The fire was not checked and remains in monitor status.

Unstaffed - USFS

---

Daily Report From: 07/15

**0.1 Acreage On 07/15**

|                         |                       |                             |                     |
|-------------------------|-----------------------|-----------------------------|---------------------|
| Lat: <b>58:36:11.6</b>  | Status: <b>U/U</b>    | Acres: <b>0.1</b>           | Option: <b>FULL</b> |
| Lon: <b>134:55:20.7</b> |                       | Start Date: 7/9/13          | Area: <b>TNF</b>    |
| <b>331552</b>           | Legal: 038S 064E 06 C | Out Date:                   |                     |
| <b>PNHQ13</b>           | Owner: STA            | Admin: L&W-Lands and Waters |                     |
| #552                    | Name: <b>Sunny</b>    | Cause: Human                |                     |

Citizen first noticed the fire on Tuesday, July 9. The fire was not reported to Dispatch until the morning of July 15. It is currently smoldering in duff, timber amongst rocks near the beach at Sunshine Cove. The fire will be monitored.

Prescribed - AFS

---

Daily Report From: 07/15

**0.0 Acre Change Since 07/14**

|             |                                 |                   |                     |                           |
|-------------|---------------------------------|-------------------|---------------------|---------------------------|
| <b>AB19</b> | Lat: <b>64:41:45.0</b>          | Status: <b>RX</b> | Acres: <b>236.0</b> | Option: <b>PRESCRIBED</b> |
|             | Lon: <b>146:58:51.0</b>         |                   | Start Date: 5/24/13 | Area: <b>MID</b>          |
|             | Legal: 002S 004E 32 F           |                   | Out Date:           |                           |
| #B19        | Owner: MIL                      |                   | Admin: ARMY         |                           |
|             | Name: <b>MID Moose Creek RX</b> |                   | Cause: Prescribed   |                           |

This RX was last observed on 6/25. The fire will remain in monitor status.

---

***NO Daily Reports*****No Acreage Reported**

|             |   |         |                     |                           |
|-------------|---|---------|---------------------|---------------------------|
| <b>AA06</b> | Lat: <b>64:40:48.0</b>                        | Status: | Acres:              | Option: <b>PRESCRIBED</b> |
|             | Lon: <b>146:50:30.0</b>                       |         | Start Date: 5/10/13 | Area: <b>MID</b>          |
|             | Legal: 003S 004E 01 F                         |         | Out Date:           |                           |
| #A06        | Owner: MIL                                    |         | Admin: ARMY         |                           |
|             | Name: <b>YTA Grouse Habitat Prescribed Bu</b> |         | Cause: Prescribed   |                           |

Alaska Interagency Coordination  
Center Situation Report  
Wednesday - 07/17/2013

| Wildland Fires                   | New | Out | Active | Npr | YTD Fires | YTD Acres   |
|----------------------------------|-----|-----|--------|-----|-----------|-------------|
| <b>Alaska Fire Service (AFS)</b> | 0   | 0   | 39     | 0   | 111       | 530,677.5   |
| GAD (Galena Zone)                | 0   | 0   | 4      | 0   | 31        | 46,156.2    |
| MID (Military)                   | 0   | 0   | 4      | 0   | 18        | 86,944.0    |
| TAD (Tanana Zone)                | 0   | 0   | 20     | 0   | 30        | 337,054.5   |
| UYD (Upper Yukon Zone)           | 0   | 0   | 11     | 0   | 32        | 60,522.8    |
| <b>State of Alaska (DOF)</b>     | 1   | 6   | 36     | 0   | 349       | 540,375.6   |
| CRS (Copper River)               | 0   | 5   | 4      | 0   | 29        | 5,441.4     |
| DAS (Delta)                      | 0   | 0   | 0      | 0   | 16        | 7.9         |
| FAS (Fairbanks)                  | 0   | 0   | 9      | 0   | 95        | 2,757.9     |
| HNS (Haines)                     | 0   | 0   | 0      | 0   | 4         | 0.5         |
| KKS (Kenai)                      | 0   | 0   | 2      | 0   | 50        | 47.0        |
| MSS (AnchorageMatSu Area)        | 0   | 0   | 1      | 0   | 83        | 176.0       |
| SWS (Southwest)                  | 0   | 0   | 6      | 0   | 36        | 430,690.2   |
| TAS (Tok)                        | 1   | 1   | 14     | 0   | 36        | 101,254.7   |
| <b>Forest Service (USFS)</b>     | 0   | 0   | 1      | 0   | 9         | 2.1         |
| CGF (Chugach)                    | 0   | 0   | 0      | 0   | 4         | 1.4         |
| TNF (Tongass)                    | 0   | 0   | 1      | 0   | 5         | 0.7         |
| <b>Statewide Totals</b>          | 1   | 6   | 76     | 0   | 469       | 1,071,055.2 |

**Active Wildfires:**

| Protection Summary: | CRI | FUL | MOD | LIM | NoEntry | TOTAL |
|---------------------|-----|-----|-----|-----|---------|-------|
| AFS Protection:     | 0   | 0   | 3   | 36  | 0       | 39    |
| DOF Protection:     | 5   | 10  | 0   | 21  | 0       | 36    |
| USFS Protection:    | 0   | 1   | 0   | 0   | 0       | 1     |
| Protection Totals:  | 5   | 11  | 3   | 57  | 0       | 76    |

| Status Summary:  | Staffed         |                   | Unstaffed       |                   |
|------------------|-----------------|-------------------|-----------------|-------------------|
|                  | Contained (S/C) | Uncontained (S/U) | Contained (U/C) | Uncontained (U/U) |
| AFS Protection:  | 0               | 2                 | 0               | 37                |
| DOF Protection:  | 0               | 2                 | 13              | 21                |
| USFS Protection: | 0               | 0                 | 1               | 0                 |
| Status Totals:   | 0               | 4                 | 14              | 58                |

---

| <b>Fuels Management Fires</b> | YTD Fires | YTD Acres | New | Active | Out Yesterday |
|-------------------------------|-----------|-----------|-----|--------|---------------|
| Borough                       | 1         | 0.5       | 0   | 0      | 0             |
| FWS (US Fish & Wildlife)      | 1         | 5.0       | 0   | 0      | 0             |
| Military                      | 11        | 5,149.0   | 0   | 2      | 0             |
| NPS (National Park Service)   | 2         | 20.0      | 0   | 0      | 0             |
| Fuels Management Totals:      | 15        | 5,174.5   | 0   | 2      | 0             |

[New - DOF](#)

---

Daily Report From: 07/16

**40.0 Acreage On 07/16**

|               |                         |                    |                     |                        |
|---------------|-------------------------|--------------------|---------------------|------------------------|
| <b>HQ3V</b>   | Lat: <b>62:44:51.6</b>  | Status: <b>U/U</b> | Acres: <b>40.0</b>  | Option: <b>LIMITED</b> |
| <b>313554</b> | Lon: <b>141:46:23.4</b> |                    | Start Date: 7/16/13 | Area: <b>TAS</b>       |
| <b>PNHQ3V</b> | Legal: 11N 19E 12 C     |                    | Out Date:           |                        |
| #554          | Owner: FWS              |                    | Admin: TER-Tetlin   |                        |
|               | Name: <b>Jalamund</b>   |                    | Cause: Lightning    |                        |

Fire was located during a detection flight. It is located on the Tetlin Wildlife Refuge in Limited suppression area.

## Staffed - AFS

Daily Report From: 07/16

0.0 Acre Change Since 07/15

**HQG2** Lat: **65:26:06.6** Status: **S/U** Acres: **2,007.5** Option: **LIMITED**  
**331538** Lon: **154:08:17.4** Personnel: **8** Start Date: 7/13/13 Area: **TAD**  
**PDHKG2** Legal: 001S 023E 03 K Out Date:  
 # 538 Owner: STA Admin: L&W-Lands and Water  
 Name: **West Fork** Cause: Lightning

The 8 smokejumpers on scene continued structure protection operations. The main fire activity was located on the southeast side of the fire. Helicopter N508EH supported the fire today with supply and backhaul operations. Planned demob of the smokejumpers is scheduled for 7/16.

Daily Report From: 07/16

1,200.0 Acre Change Since 07/15

**HK8H** Lat: **64:40:00.0** Status: **S/U** Acres: **85,475.0** Option: **LIMITED**  
**332280** Lon: **146:37:00.0** Personnel: **615** Start Date: 6/19/13 Area: **MID**  
**PDHK8H** Legal: 003S 006E 07 F Out Date:  
 # 280 Owner: MIL Admin: ARMY-U.S. Army  
 Name: **Stuart Creek 2** Cause: Human

Resources continue mopping-up, securing, and monitoring established containment lines. The Evacuation Watch for the communities of Two Rivers and Pleasant Valley has been lifted. The Evacuation Watch along the Chena Hot Springs Road between mile markers 27-39 remains in place.

| Assigned Crews:       |        | Assigned: |                |
|-----------------------|--------|-----------|----------------|
| Central Oregon NWR #3 | T2IA   | 7/2       | Released: 7/16 |
| DES #1                | T2IA   | 7/6       |                |
| GMF #1                | T2IA   | 7/6       |                |
| Koyukuk               | Type 2 | 7/6       |                |
| MDS #1                | T2IA   | 7/6       |                |
| MHR #1                | T2IA   | 7/6       |                |
| MOF #1                | T2IA   | 7/6       |                |
| MOF #2                | T2IA   | 7/6       |                |
| Mendocino             | IHC    | 7/7       |                |
| Midnight Suns         | IHC    | 7/4       |                |
| PAS #1                | T2IA   | 7/6       |                |
| PAS #2                | T2IA   | 7/6       |                |
| Redding               | IHC    | 7/5       |                |
| St Marys              | Type 2 | 7/3       |                |
| Umpqua 6              | T2IA   | 7/2       | Released: 7/16 |
| Upper Kalskag         | Type 2 | 7/3       |                |
| WIF Mckenzie River    | T2IA   | 7/2       | Released: 7/16 |
| WIF Santiam River     | T2IA   | 7/2       | Released: 7/16 |



## Staffed - DOF

Daily Report From: 07/16

**0.0 Acre Change Since 07/15**

**HL5N** Lat: **63:17:09.4** Status: **S/U** Acres: **6,759.1** Option: **Full**  
**313414** Lon: **142:26:42.8** Personnel: **21** Start Date: 6/26/13 Area: **TAS**  
**PNHL5N** Legal: 17N 15E 1 C Out Date:  
 #414 Owner: NCA Admin: Tetlin  
 Name: **Tetlin Jct Ridge** Cause: Lightning

Fire is burning in a steep drainage littered with areas of heavy blowdown that require extra saw work. White Mountain T2IA is continuing to construct indirect line on the northern flank to contain this portion of fire and prevent spread onto Tetlin lands. Other divisions are being monitored and hotspotted as needed.

Daily Report From: 07/16

**150.0 Acre Change Since 07/15**

**HL37** Lat: **63:25:42.1** Status: **S/U** Acres: **17,945.0** Option: **FULL**  
**313401** Lon: **143:41:58.9** Personnel: **130** Start Date: 6/25/13 Area: **TAS**  
**PNHL37** Legal: 19N 9E 16 C Out Date:  
 #401 Owner: STA Admin: FOR-Forestry  
 Name: **Moon Lake** Cause: Lightning

Northern most area of the fire was active including some group tree torching and active crowning in pockets of black spruce. Pioneer Peak worked on securing line from yesterday's indirect firing operation. Numerous snags and blowdown in the area are slowing progress. T2IA crews continued with direct line on the east flank working south towards the Eagle Trail fire scar. Another day of public interest along the Alaska Highway was experienced due to the well developed column.

| Assigned Crews: |           | Assigned: |
|-----------------|-----------|-----------|
| Tanana Chiefs   | Type 2 IA | 7/5       |
| Upper Tanana #1 | Type 2    | 7/3       |
| White Mountain  | Type 2 IA | 7/5       |
| Yakima OWF      | Type 2 IA | 7/3       |
| Yukon           | Type 2 IA | 7/3       |

## Unstaffed - AFS

Daily Report From: 07/16

**21.0 Acre Change Since 07/15**

|               |                            |                    |                        |                        |
|---------------|----------------------------|--------------------|------------------------|------------------------|
| <b>HQ1S</b>   | Lat: <b>67:59:00.0</b>     | Status: <b>U/U</b> | Acres: <b>621.0</b>    | Option: <b>LIMITED</b> |
|               | Lon: <b>144:03:00.0</b>    |                    | Start Date: 7/15/13    | Area: <b>UYD</b>       |
| <b>PDHQ1S</b> | Legal: 037N 016E 34 F      |                    | Out Date:              |                        |
| # 551         | Owner: FWS                 |                    | Admin: ARR-Arctic      |                        |
|               | Name: <b>Big Fish Lake</b> |                    | Cause: Lightning - WFU |                        |

On 7/15 personnel on surveillance aircraft N9011N reported this fire in tundra about three miles north of Big Fish Lake. The fire was 40% active smoldering and creeping. Rate of spread was low to the northeast. Winds were out of the south at 8 mph. This fire remains in monitor status.

Daily Report From: 07/16

**141.2 Acre Change Since 07/15**

|               |                         |                    |                        |                        |
|---------------|-------------------------|--------------------|------------------------|------------------------|
| <b>HQ1V</b>   | Lat: <b>67:59:00.0</b>  | Status: <b>U/U</b> | Acres: <b>1,241.2</b>  | Option: <b>LIMITED</b> |
|               | Lon: <b>144:07:00.0</b> |                    | Start Date: 7/15/13    | Area: <b>UYD</b>       |
| <b>PDHQ1V</b> | Legal: 037N 016E 32 F   |                    | Out Date:              |                        |
| # 550         | Owner: FWS              |                    | Admin: ARR-Arctic      |                        |
|               | Name: <b>Koness</b>     |                    | Cause: Lightning - WFU |                        |

On 7/15 personnel on surveillance aircraft N9011N reported this fire in tundra. The fire was 30% active smoldering and creeping. Rate of spread was low to the northeast. Winds were out of the south at 8 mph. This fire remains in monitor status.

Daily Report From: 07/16

**0.0 Acre Change Since 07/15**

|                |                         |                    |                                   |                        |
|----------------|-------------------------|--------------------|-----------------------------------|------------------------|
| <b>HQJ4</b>    | Lat: <b>64:34:00.5</b>  | Status: <b>U/U</b> | Acres: <b>613.5</b>               | Option: <b>LIMITED</b> |
| <b>GAD-540</b> | Lon: <b>155:47:10.8</b> |                    | Start Date: 7/13/13               | Area: <b>GAD</b>       |
| <b>PDHQJ4</b>  | Legal: 11S 15E 1 C      |                    | Out Date:                         |                        |
| # 540          | Owner: NCA              |                    | Admin: Doyon Regional Corporation |                        |
|                | Name: <b>Main Creek</b> |                    | Cause: Lightning                  |                        |

The fire was not flown today.

Daily Report From: 07/16

**0.0 Acre Change Since 07/15**

|               |                           |                    |                     |                        |
|---------------|---------------------------|--------------------|---------------------|------------------------|
| <b>HN86</b>   | Lat: <b>63:28:36.6</b>    | Status: <b>U/U</b> | Acres: <b>312.0</b> | Option: <b>LIMITED</b> |
|               | Lon: <b>152:06:03.6</b>   |                    | Start Date: 7/6/13  | Area: <b>TAD</b>       |
| <b>PDHN86</b> | Legal: 017S 024W 02 F     |                    | Out Date:           |                        |
| # 518         | Owner: NPS                |                    | Admin: DEP-Denali   |                        |
|               | Name: <b>Castle Rocks</b> |                    | Cause: Lightning    |                        |

This fire was last observed on 7/14. The fire remains in monitor status.

Daily Report From: 07/16

**0.0 Acre Change Since 07/15**

|               |                          |                    |                               |                        |
|---------------|--------------------------|--------------------|-------------------------------|------------------------|
| <b>HNF9</b>   | Lat: <b>65:22:00.0</b>   | Status: <b>U/U</b> | Acres: <b>5,984.0</b>         | Option: <b>LIMITED</b> |
|               | Lon: <b>144:18:00.0</b>  |                    | Start Date: 7/3/13            | Area: <b>UYD</b>       |
| <b>PDHNF9</b> | Legal: 006N 017E 08 F    |                    | Out Date:                     |                        |
| # 506         | Owner: BLM               |                    | Admin: NOD-Fairbanks District |                        |
|               | Name: <b>Birch Creek</b> |                    | Cause: Lightning              |                        |

Fire personnel on detection ship N9011N reported a 1% active perimeter, smoldering on the NW edge of the fire. The fire remains in monitor status.

## Unstaffed - AFS

Daily Report From: 07/16

**0.0 Acre Change Since 07/15**

**HM68** Lat: **65:56:58.8** Status: **U/U** Acres: **624.0** Option: **LIMITED**  
 Lon: **141:20:12.6** Start Date: **7/2/13** Area: **UYD**  
**PDHM68** Legal: 013N 030E 14 F Out Date:  
 #498 Owner: BLM Admin: NOD  
 Name: **Bull Creek #2** Cause: Lightning

The fire was observed by personnel on surveillance aircraft N9011N on 7/14. There were no visible smokes showing. The fire remains in monitor status.

Daily Report From: 07/16

**227.0 Acre Change Since 07/15**

**HM3U** Lat: **65:58:01.8** Status: **U/U** Acres: **1,048.0** Option: **LIMITED**  
 Lon: **145:40:39.6** Start Date: **7/1/13** Area: **UYD**  
**PDHM3U** Legal: 13N 10E 8 F Out Date:  
 #495 Owner: FWS Admin: YFR-Yukon Flats  
 Name: **Discovery Creek** Cause: Lightning

Fire personnel on detection ship N9011N observed the fire twice on 7/16 reporting a 0% active perimeter with several interior smokes.

Daily Report From: 07/16

**0.0 Acre Change Since 07/15**

**HM2V** Lat: **63:48:15.7** Status: **U/U** Acres: **1.9** Option: **LIMITED**  
**332489** Lon: **145:08:09.7** Start Date: **7/1/13** Area: **MID**  
 Legal: 013S 013E 12 F Out Date:  
 #489 Owner: MIL Admin: ARMY-U.S. Army  
 Name: **Gerstle** Cause: Lightning

The fire was flown by N40HU on 7/16. No activity was observed and the fire remains in monitor status.

Daily Report From: 07/16

**0.0 Acre Change Since 07/15**

**HMJ9** Lat: **67:13:10.0** Status: **U/U** Acres: **720.0** Option: **LIMITED**  
 Lon: **145:16:37.0** Start Date: **6/29/13** Area: **UYD**  
 Legal: 028N 011E 26 F Out Date:  
 #475 Owner: FWS Admin: YFR-Yukon Flats  
 Name: **Joint Lake** Cause: Lightning

On 7/16 fire personnel on detection ship N9011N reported a few visible smokes showing on the south end of the fire. The perimeter was 10% active and the fire remains in monitor status.

Daily Report From: 07/16

**0.0 Acre Change Since 07/15**

**HMD7** Lat: **67:11:13.0** Status: **U/U** Acres: **23,356.0** Option: **LIMITED**  
**332469** Lon: **142:05:35.0** Start Date: **6/29/13** Area: **UYD**  
**PDHMD7** Legal: 027N 026E 07 F Out Date:  
 #469 Owner: FWS Admin: ARR-Arctic  
 Name: **North Porcupine** Cause: Lightning

Personnel on surveillance aircraft N9011N reported this fire having three visible smokes on the north side of the fire on 7/16. The perimeter was 0% active. The fire remains in monitor status.

## Unstaffed - AFS

Daily Report From: 07/16

**0.0 Acre Change Since 07/15**

**HMB3** Lat: **63:34:00.0** Status: **U/U** Acres: **4,415.0** Option: **LIMITED**  
 Lon: **151:21:00.0** Start Date: 6/28/13 Area: **TAD**  
 Legal: 015S 020W 36 F Out Date:  
 #466 Owner: NPS Admin: DEP-Denali  
 Name: **McKinley River East** Cause: Lightning

Last observed 7/14 by N309VS reporting one visible smoke. Fire remains in monitor status.

Daily Report From: 07/16

**0.0 Acre Change Since 07/15**

**HL81** Lat: **67:51:00.0** Status: **U/U** Acres: **33.2** Option: **LIMITED**  
 Lon: **143:32:00.0** Start Date: 6/28/13 Area: **UYD**  
 Legal: 035N 019E 19 F Out Date:  
 #462 Owner: FWS Admin: ARR-Arctic  
 Name: **Shoulder Mountain** Cause: Lightning

The fire was last observed on 7/16 by surveillance aircraft N9011N reporting a 5% active perimeter. There was one smoke on the southern tip of the fire and it remains in monitor status.

Daily Report From: 07/16

**0.0 Acre Change Since 07/15**

**HL8J** Lat: **66:51:14.4** Status: **U/U** Acres: **125.0** Option: **LIMITED**  
**331461** Lon: **153:56:11.4** Start Date: 6/28/13 Area: **TAD**  
 Legal: 017N 022E 24 K Out Date:  
 #461 Owner: STA Admin: L&W  
 Name: **Hogatz** Cause: Lightning

Last observed 7/12. No smokes visible. The fire remains in monitor status.

Daily Report From: 07/16

**0.0 Acre Change Since 07/15**

**HL7T** Lat: **64:18:10.8** Status: **U/U** Acres: **4,934.0** Option: **LIMITED**  
**331454** Lon: **153:02:11.4** Start Date: 6/27/13 Area: **TAD**  
**PDHL7T** Legal: 014S 029E 01 K Out Date:  
 #454 Owner: BLM Admin: NOD-Fairbanks District  
 Name: **Titna** Cause: Lightning

This fire was observed by N309VS on 7/14 reporting no visible smokes. The fire remains in monitor status.

Daily Report From: 07/16

**0.0 Acre Change Since 07/15**

**HL5X** Lat: **63:49:00.0** Status: **U/U** Acres: **704.0** Option: **LIMITED**  
 Lon: **150:11:00.0** Start Date: 6/26/13 Area: **TAD**  
 Legal: 013S 014W 01 F Out Date:  
 #430 Owner: NPS Admin: DEP-Denali  
 Name: **Wigand Creek** Cause: Lightning

Last observed 7/14 by 9VS. No smokes were visible. The fire remains in monitor status.

## Unstaffed - AFS

Daily Report From: 07/16

**0.0 Acre Change Since 07/15**

|               |                                |                    |                        |                        |
|---------------|--------------------------------|--------------------|------------------------|------------------------|
| <b>HL5V</b>   | Lat: <b>63:41:57.0</b>         | Status: <b>U/U</b> | Acres: <b>15,570.0</b> | Option: <b>LIMITED</b> |
| <b>332429</b> | Lon: <b>150:08:59.0</b>        |                    | Start Date: 6/26/13    | Area: <b>TAD</b>       |
| <b>PDHL5V</b> | Legal: 014S 013W 18 F          |                    | Out Date:              |                        |
| # 429         | Owner: NPS                     |                    | Admin: DEP-Denali      |                        |
|               | Name: <b>Toklat River East</b> |                    | Cause: Lightning       |                        |

Zone surveillance aircraft N309VS observed this fire on 7/14. A few smokes were detected in the interior of fire. The fire remains in monitor status.

Daily Report From: 07/16

**0.0 Acre Change Since 07/15**

|             |                            |                    |                        |                        |
|-------------|----------------------------|--------------------|------------------------|------------------------|
| <b>HL3W</b> | Lat: <b>63:59:00.0</b>     | Status: <b>U/U</b> | Acres: <b>21,936.0</b> | Option: <b>LIMITED</b> |
|             | Lon: <b>150:37:00.0</b>    |                    | Start Date: 6/25/13    | Area: <b>TAD</b>       |
|             | Legal: 011S 016W 01 F      |                    | Out Date:              |                        |
| # 394       | Owner: NPS                 |                    | Admin: DEP-Denali      |                        |
|             | Name: <b>Sandless Lake</b> |                    | Cause: Lightning       |                        |

The fire was last observed on 7/14 by N309VS. The fire remains in monitor status.

Daily Report From: 07/16

**0.0 Acre Change Since 07/15**

|                |                           |                    |                       |                        |
|----------------|---------------------------|--------------------|-----------------------|------------------------|
| <b>HL3M</b>    | Lat: <b>65:46:16.7</b>    | Status: <b>U/U</b> | Acres: <b>1,020.0</b> | Option: <b>Limited</b> |
| <b>GAD-389</b> | Lon: <b>155:12:39.8</b>   |                    | Start Date: 6/25/13   | Area: <b>GAD</b>       |
| <b>PDHL3M</b>  | Legal: 004N 018E 06 K     |                    | Out Date:             |                        |
| # 389          | Owner: FWS                |                    | Admin: KUR-Koyukuk    |                        |
|                | Name: <b>Nayuka River</b> |                    | Cause: Lightning      |                        |

The fire was not flown today.

Daily Report From: 07/16

**0.0 Acre Change Since 07/15**

|               |                         |                    |                        |                        |
|---------------|-------------------------|--------------------|------------------------|------------------------|
| <b>HL1B</b>   | Lat: <b>64:36:57.6</b>  | Status: <b>U/U</b> | Acres: <b>29,748.0</b> | Option: <b>LIMITED</b> |
| <b>332377</b> | Lon: <b>154:10:08.4</b> |                    | Start Date: 6/24/13    | Area: <b>TAD</b>       |
| <b>PDHL1B</b> | Legal: 010S 023E 13 K   |                    | Out Date:              |                        |
| # 377         | Owner: FWS              |                    | Admin: NOR-Nowitna     |                        |
|               | Name: <b>Little Mud</b> |                    | Cause: Lightning       |                        |

This fire was last observed by personnel on N309VS reporting a 2% active perimeter. Winds were out of the southwest at 3-5 mph. Most of the smoke was in the southeast corner.

Daily Report From: 07/16

**0.0 Acre Change Since 07/15**

|               |                             |                    |                               |                        |
|---------------|-----------------------------|--------------------|-------------------------------|------------------------|
| <b>HL07</b>   | Lat: <b>64:05:52.2</b>      | Status: <b>U/U</b> | Acres: <b>6,034.0</b>         | Option: <b>LIMITED</b> |
|               | Lon: <b>151:35:13.8</b>     |                    | Start Date: 6/24/13           | Area: <b>TAD</b>       |
| <b>PDHL07</b> | Legal: 009S 021W 36 F       |                    | Out Date:                     |                        |
| # 376         | Owner: BLM                  |                    | Admin: NOD-Fairbanks District |                        |
|               | Name: <b>Dead Fish Lake</b> |                    | Cause: Lightning              |                        |

Last observed on 7/14 by N309VS. This fire is mostly active on the northeast corner. The fire remains in monitor status.

## Unstaffed - AFS

Daily Report From: 07/16

**804.0 Acre Change Since 07/15**

**HLZ3** Lat: **67:02:15.0** Status: **U/U** Acres: **15,528.0** Option: **LIMITED**  
 Lon: **147:19:59.0** Start Date: 6/23/13 Area: **UYD**  
 Legal: 026N 002E 33 F Out Date:  
 # 370 Owner: FWS Admin: YFR-Yukon Flats  
 Name: **Chandalar** Cause: Lightning

Fire personnel on detection ship N9011N report a 2% active perimeter on 7/16. There were five visible smokes and the fire remains in monitor status.

Daily Report From: 07/16

**789.0 Acre Change Since 07/15**

**HLT2** Lat: **63:56:19.2** Status: **U/U** Acres: **64,444.0** Option: **LIMITED**  
**331360** Lon: **152:12:09.0** Start Date: 6/22/13 Area: **TAD**  
**PDHLT2** Legal: 010S 022W 20 F Out Date:  
 # 360 Owner: BLM Admin: NOD  
 Name: **Beaver Log Lakes** Cause: Lightning

Observed by zone surveillance aircraft N309VS on 7/15. The fire was reported as not having reached the creek which is the predetermined management action point. There was a low rate of spread to the southeast. The perimeter was 2.23% active. This fire remains in monitor status.

Daily Report From: 07/16

**405.0 Acre Change Since 07/15**

**HLT1** Lat: **63:54:29.4** Status: **U/U** Acres: **31,435.0** Option: **LIMITED**  
**332359** Lon: **151:22:03.6** Start Date: 6/22/13 Area: **TAD**  
**PDHLT1** Legal: 012S 019W 06 F Out Date:  
 # 359 Owner: NPS Admin: DEP-Denali  
 Name: **Moving River** Cause: Lightning

Last viewed on 7/15 @1202 by N309VS .

Daily Report From: 07/16

**247.0 Acre Change Since 07/15**

**HLM6** Lat: **63:44:00.0** Status: **U/U** Acres: **1,855.0** Option: **LIMITED**  
 Lon: **151:09:00.0** Start Date: 6/21/13 Area: **TAD**  
 Legal: 014S 019W 01 F Out Date:  
 # 350 Owner: NPS Admin: DEP-Denali  
 Name: **Bear Creek** Cause: Lightning

The fire was flown on 7/15 @ 1145 by N309VS. No structures threatened.

Daily Report From: 07/16

**0.0 Acre Change Since 07/15**

**HLM4** Lat: **66:44:27.0** Status: **U/U** Acres: **19,969.0** Option: **LIMITED**  
**331348** Lon: **153:39:00.0** Start Date: 6/21/13 Area: **TAD**  
 Legal: 016N 024E 34 K Out Date:  
 # 348 Owner: STA Admin: L&W  
 Name: **Siruk Creek** Cause: Lightning

Last observed on 7/14 with no smokes showing. Fire remains in monitor status.

## Unstaffed - AFS

Daily Report From: 07/16

**0.0 Acre Change Since 07/15**

**HLL4** Lat: **64:15:00.0** Status: **U/U** Acres: **47,587.4** Option: **LIMITED**  
 Lon: **154:18:00.0** Start Date: 6/21/13 Area: **TAD**  
 Legal: 011S 022E 29 K Out Date:  
 # 342 Owner: FWS Admin: NOR-Nowitna  
 Name: **Sulatna River** Cause: Lightning

The fire was last observed on 7/14 by personnel on N309VS reporting 0% active perimeter with a few interior smokes. The fire remains in monitor status.

Daily Report From: 07/16

**0.0 Acre Change Since 07/15**

**HLF5** Lat: **66:48:31.8** Status: **U/U** Acres: **63,410.0** Option: **LIMITED**  
**332332** Lon: **150:56:46.8** Start Date: 6/20/13 Area: **TAD**  
**PDHLF5** Legal: 023N 016W 23 F Out Date:  
 # 332 Owner: BLM Admin: NOD  
 Name: **Prospect Creek** Cause: Lightning

On 7/14 personnel on surveillance aircraft N309VS observed the fire reporting two visible smokes on the west and southwest side of the fire. The fire remains in monitor status.

Daily Report From: 07/16

**0.0 Acre Change Since 07/15**

**HLE6** Lat: **67:12:33.0** Status: **U/U** Acres: **3,275.0** Option: **LIMITED**  
**331328** Lon: **151:47:03.6** Start Date: 6/20/13 Area: **TAD**  
**PDHEL6** Legal: 028N 019W 32 F Out Date:  
 # 328 Owner: STA Admin: L&W  
 Name: **Timber Creek** Cause: Lightning

On 7/14 personnel on surveillance aircraft N309VS reported this fire as active after being called out. The fire had a 2% active perimeter and was burning on the south end. The fire remains in monitor status

Daily Report From: 07/16

**0.0 Acre Change Since 07/15**

**HLD7** Lat: **66:20:46.8** Status: **U/U** Acres: **1,823.0** Option: **LIMITED**  
 Lon: **150:57:04.8** Start Date: 6/20/13 Area: **TAD**  
 Legal: 018N 016W 34 F Out Date:  
 # 319 Owner: BLM Admin: NOD  
 Name: **Kanutu River 1** Cause: Lightning

On 7/14 personnel on surveillance aircraft N9011N observed the fire reporting no visible smokes. The fire remains in monitor status.

Daily Report From: 07/16

**144.0 Acre Change Since 07/15**

**HLD5** Lat: **66:04:58.0** Status: **U/U** Acres: **12,278.0** Option: **LIMITED**  
 Lon: **150:49:08.0** Start Date: 6/20/13 Area: **TAD**  
 Legal: 015N 015W 31 F Out Date:  
 # 315 Owner: BLM Admin: NOD  
 Name: **Ray River 2** Cause: Lightning

Last observed on 7/14 by N309VS, with a 6% active perimeter smoldering, creeping and running in black spruce. The fire was most active on the eastern edges. This fire remains in monitor status.

## Unstaffed - AFS

Daily Report From: 07/16

**0.0 Acre Change Since 07/15**

**HLD1** Lat: **65:23:52.0** Status: **U/U** Acres: **10,377.0** Option: **LIMITED**  
 Lon: **141:32:20.0** Start Date: 6/20/13 Area: **UYD**  
 Legal: 007N 030E 27 F Out Date:  
 # 310 Owner: NCA Admin: Doyon  
 Name: **Nation River** Cause: Lightning

This fire was monitored on 7/14 by N9011N reporting 1/4 acre of the fire active is spruce/hardwood mix. Winds were calm under 20% cloud cover. The fire remains in monitor status.

Daily Report From: 07/16

**0.0 Acre Change Since 07/15**

**HLC9** Lat: **65:50:00.0** Status: **U/U** Acres: **3,824.0** Option: **LIMITED**  
**331308** Lon: **150:50:00.0** Start Date: 6/20/13 Area: **TAD**  
 Legal: 012N 016W 26 F Out Date:  
 # 308 Owner: STA Admin: L&W  
 Name: **Big Salt** Cause: Lightning

Last observed 7/14 by N309VS with no visible smokes. The fire remains in monitor status.

Daily Report From: 07/16

**0.0 Acre Change Since 07/15**

**HLC1** Lat: **63:41:48.0** Status: **U/U** Acres: **20,683.7** Option: **Modified**  
**GAD-303** Lon: **159:35:18.0** Start Date: 6/20/13 Area: **GAD**  
 Legal: 21S 5W 2 K Out Date:  
 # 303 Owner: BLM Admin: AND-Anchorage District  
 Name: **Bear Creek** Cause: Lightning

The fire was not flown today.

Daily Report From: 07/16

**0.0 Acre Change Since 07/15**

**HK9W** Lat: **64:07:16.8** Status: **U/U** Acres: **7,634.3** Option: **Modified**  
**GAD-292** Lon: **160:17:52.8** Start Date: 6/20/13 Area: **GAD**  
**PDHK9W** Legal: 13S 11W 12 Out Date:  
 # 292 Owner: BLM Admin: AND-Anchorage District  
 Name: **Shaktoolik River** Cause: Lightning

The fire was not flown today.

Daily Report From: 07/16

**0.0 Acre Change Since 07/15**

**HJL6** Lat: **63:59:54.6** Status: **U/U** Acres: **0.1** Option: **LIMITED**  
 Lon: **146:24:32.0** Start Date: 6/2/13 Area: **MID**  
 Legal: 010S 007E 32 F Out Date:  
 # 172 Owner: MIL Admin: ARMY  
 Name: **Oklahoma 1** Cause: Human

The fire was last observed on 6/18 and remains in monitor status.



Unstaffed - AFS

---

Daily Report From: 07/16

**0.0 Acre Change Since 07/15**

**HH8N** Lat: **63:53:47.9** Status: **U/U** Acres: **1,208.0** Option: **LIMITED**  
Lon: **145:58:20.4** Start Date: 5/30/13 Area: **MID**  
Legal: 012S 009E 03 F Out Date:  
#117 Owner: MIL Admin: ARMY  
Name: **Mississippi** Cause: Human

The fire was flown by N40HU on 7/16. The fire had a few isolated smokes on the southwest side. The fire remains in monitor status.

---

Daily Report From: 07/16

**0.0 Acre Change Since 07/15**

**HC33** Lat: **65:01:37.7** Status: **U/U** Acres: **26.8** Option: **MODIFIED**  
Lon: **141:14:57.3** Start Date: 3/14/13 Area: **UYD**  
Legal: 002N 032E 04 F Out Date:  
#002 Owner: NCA Admin: Doyon  
Name: **Windfall Mountain** Cause: Lightning

The fire was last observed on 6/30. The fire remains in monitor status.

## Unstaffed - DOF

Daily Report From: 07/16

**0.0 Acre Change Since 07/15**

|               |                           |                    |                     |                     |
|---------------|---------------------------|--------------------|---------------------|---------------------|
| <b>HQ03</b>   | Lat: <b>62:56:16.2</b>    | Status: <b>U/U</b> | Acres: <b>0.1</b>   | Option: <b>Full</b> |
| <b>313549</b> | Lon: <b>143:22:26.2</b>   |                    | Start Date: 7/15/13 | Area: <b>TAS</b>    |
| <b>PNHQ03</b> | Legal: 13N 11E 5 C        |                    | Out Date:           |                     |
| # 549         | Owner: NCA                |                    | Admin: AHTNA        |                     |
|               | Name: <b>Mineral Lake</b> |                    | Cause: Human        |                     |

Fire was checked today and will remain in monitor status.

Daily Report From: 07/16

**0.0 Acre Change Since 07/15**

|               |                         |                    |                     |                         |
|---------------|-------------------------|--------------------|---------------------|-------------------------|
|               | Lat: <b>60:27:44.0</b>  | Status: <b>U/C</b> | Acres: <b>0.1</b>   | Option: <b>CRITICAL</b> |
| <b>303547</b> | Lon: <b>151:10:49.4</b> |                    | Start Date: 7/14/13 | Area: <b>KKS</b>        |
| <b>PNQUH4</b> | Legal: 04N 11W 03 S     |                    | Out Date:           |                         |
| # 547         | Owner: PRI              |                    | Admin: PRI-Private  |                         |
|               | Name: <b>Horse</b>      |                    | Cause: Human        |                         |

Personnel walked the fire. No heat or smokes were found. The fire will remain in monitor status.

Daily Report From: 07/16

**0.0 Acre Change Since 07/15**

|               |                            |                    |                     |                     |
|---------------|----------------------------|--------------------|---------------------|---------------------|
| <b>HQS2</b>   | Lat: <b>60:29:04.5</b>     | Status: <b>U/C</b> | Acres: <b>0.1</b>   | Option: <b>FULL</b> |
| <b>303545</b> | Lon: <b>149:59:55.0</b>    |                    | Start Date: 7/14/13 | Area: <b>KKS</b>    |
| <b>PNHQS2</b> | Legal: 05N 04W 33 S        |                    | Out Date:           |                     |
| # 545         | Owner: FWS                 |                    | Admin: KNR-Kenai    |                     |
|               | Name: <b>Russian River</b> |                    | Cause: Human        |                     |

Personnel gridded and cold-trailed the fire. No heat or smokes were found. The fire will remain in monitor status.

Daily Report From: 07/16

**0.0 Acre Change Since 07/15**

|               |                                |                    |                           |                     |
|---------------|--------------------------------|--------------------|---------------------------|---------------------|
| <b>HQM5</b>   | Lat: <b>62:55:48.1</b>         | Status: <b>U/U</b> | Acres: <b>0.1</b>         | Option: <b>Full</b> |
| <b>304542</b> | Lon: <b>155:31:29.0</b>        |                    | Start Date: 7/13/13       | Area: <b>SWS</b>    |
|               | Legal: 33N 33W 22 S            |                    | Out Date:                 |                     |
| # 542         | Owner: NCA                     |                    | Admin: MTNT-McGrath et al |                     |
|               | Name: <b>Cranberry Ridge 2</b> |                    | Cause: Human              |                     |

The fire remains in monitor status.

Daily Report From: 07/16

**0.0 Acre Change Since 07/15**

|               |                            |                    |                     |                     |
|---------------|----------------------------|--------------------|---------------------|---------------------|
| <b>HQL1</b>   | Lat: <b>62:59:07.8</b>     | Status: <b>U/U</b> | Acres: <b>80.0</b>  | Option: <b>FULL</b> |
| <b>313541</b> | Lon: <b>142:19:16.8</b>    |                    | Start Date: 7/13/13 | Area: <b>TAS</b>    |
| <b>PNHQL1</b> | Legal: 13N 16E 35 C        |                    | Out Date:           |                     |
| # 541         | Owner: NCA                 |                    | Admin: Tetlin       |                     |
|               | Name: <b>Kalukna River</b> |                    | Cause: Lightning    |                     |

Fire was demobed today at 1300. Fire will remain in monitor status.

## Unstaffed - DOF

Daily Report From: 07/16

0.0 Acre Change Since 07/15

|               |                         |                    |                     |                         |
|---------------|-------------------------|--------------------|---------------------|-------------------------|
| <b>HP6X</b>   | Lat: <b>64:51:50.8</b>  | Status: <b>U/C</b> | Acres: <b>0.1</b>   | Option: <b>Critical</b> |
| <b>311533</b> | Lon: <b>147:46:42.4</b> |                    | Start Date: 7/11/13 | Area: <b>FAS</b>        |
| <b>PNHP6X</b> | Legal: 1S 1W 5 F        |                    | Out Date:           |                         |
| # 533         | Owner: PRI              |                    | Admin: PRI-Private  |                         |
|               | Name: <b>Totem Park</b> |                    | Cause: Human        |                         |

The fire was checked today and no smokes or heat were found. The fire will remain in monitor status.

Daily Report From: 07/16

0.0 Acre Change Since 07/15

|               |                                |                    |                     |                     |
|---------------|--------------------------------|--------------------|---------------------|---------------------|
|               | Lat: <b>63:46:06.2</b>         | Status: <b>U/C</b> | Acres: <b>1.0</b>   | Option: <b>Full</b> |
| <b>313522</b> | Lon: <b>143:56:06.7</b>        |                    | Start Date: 7/7/13  | Area: <b>TAS</b>    |
|               | Legal: 23N 8E 18 C             |                    | Out Date:           |                     |
| # 522         | Owner: STA                     |                    | Admin: FOR-Forestry |                     |
|               | Name: <b>Billy Creek Ridge</b> |                    | Cause: Lightning    |                     |

Fire was not flown. Will remain in monitor status.

Daily Report From: 07/16

0.0 Acre Change Since 07/15

|               |                              |                    |                     |                        |
|---------------|------------------------------|--------------------|---------------------|------------------------|
|               | Lat: <b>62:47:55.8</b>       | Status: <b>U/U</b> | Acres: <b>15.0</b>  | Option: <b>LIMITED</b> |
| <b>313501</b> | Lon: <b>141:44:39.0</b>      |                    | Start Date: 7/2/13  | Area: <b>TAS</b>       |
|               | Legal: 12N 20E 19 C          |                    | Out Date:           |                        |
| # 501         | Owner: STA                   |                    | Admin: FOR-Forestry |                        |
|               | Name: <b>Stuver Creek #2</b> |                    | Cause: Lightning    |                        |

The fire was flown, found to be active on the north side and remains in monitor status.

Daily Report From: 07/16

0.0 Acre Change Since 07/15

|               |                           |                    |                    |                        |
|---------------|---------------------------|--------------------|--------------------|------------------------|
| <b>HM6Y</b>   | Lat: <b>62:47:37.0</b>    | Status: <b>U/U</b> | Acres: <b>20.0</b> | Option: <b>LIMITED</b> |
| <b>313496</b> | Lon: <b>141:47:00.2</b>   |                    | Start Date: 7/2/13 | Area: <b>TAS</b>       |
|               | Legal: 12N 19E 26 C       |                    | Out Date:          |                        |
| # 496         | Owner: FWS                |                    | Admin: TER-Tetlin  |                        |
|               | Name: <b>Stuver Creek</b> |                    | Cause: Lightning   |                        |

The fire was flown and found to be active on the northern side. This fire remains in monitor status.

Daily Report From: 07/16

0.0 Acre Change Since 07/15

|               |                         |                    |                     |                        |
|---------------|-------------------------|--------------------|---------------------|------------------------|
|               | Lat: <b>62:43:23.2</b>  | Status: <b>U/C</b> | Acres: <b>1.0</b>   | Option: <b>Limited</b> |
| <b>314481</b> | Lon: <b>146:03:31.0</b> |                    | Start Date: 6/30/13 | Area: <b>CRS</b>       |
|               | Legal: 11N 4W 19 C      |                    | Out Date:           |                        |
| # 481         | Owner: STA              |                    | Admin: FOR-Forestry |                        |
|               | Name: <b>Keg # 2</b>    |                    | Cause: Lightning    |                        |

Fire was flown today, minor acreage gain and no smokes were observed.

## Unstaffed - DOF

Daily Report From: 07/16

**800.0 Acre Change Since 07/15**

|               |                               |                    |                       |                        |
|---------------|-------------------------------|--------------------|-----------------------|------------------------|
| <b>313449</b> | Lat: <b>63:45:57.2</b>        | Status: <b>U/U</b> | Acres: <b>8,586.0</b> | Option: <b>LIMITED</b> |
|               | Lon: <b>141:41:43.6</b>       |                    | Start Date: 6/27/13   | Area: <b>TAS</b>       |
|               | Legal: 23 19 10 C             |                    | Out Date:             |                        |
| #449          | Owner: STA                    |                    | Admin: FOR-Forestry   |                        |
|               | Name: <b>Big Timber Creek</b> |                    | Cause: Lightning      |                        |

The fire is being managed by a Type 3 Organization. The fire gained 800 acres. The only activity observed and acreage gained was on the southwest portion of the fire. Fire activity in the southwest corner was smoldering, no visible flames, and appeared to be hung up in a stream drainage. The predominant fuel type in the acreage gain was spruce. The fire will remain in monitor status. No values are threatened.

Daily Report From: 07/16

**0.0 Acre Change Since 07/15**

|               |                         |                    |                             |                        |
|---------------|-------------------------|--------------------|-----------------------------|------------------------|
| <b>314444</b> | Lat: <b>62:41:52.9</b>  | Status: <b>U/U</b> | Acres: <b>5,200.0</b>       | Option: <b>Limited</b> |
|               | Lon: <b>145:11:06.4</b> |                    | Start Date: 6/27/13         | Area: <b>CRS</b>       |
|               | Legal: 11N 1E 34 C      |                    | Out Date:                   |                        |
| #444          | Owner: STA              |                    | Admin: L&W-Lands and Waters |                        |
|               | Name: <b>Excelsior</b>  |                    | Cause: Lightning            |                        |

The fire has gained significant acreage since it was last flown 7/14. An organized surface fire, rank 3, was observed along the western flank and the southern edge at the tail of the fire. Light northeast winds had potential to increase and shift as stage 2 buildups were forming over the fire and in the general area.

Daily Report From: 07/16

**0.0 Acre Change Since 07/15**

|               |                         |                    |                             |                        |
|---------------|-------------------------|--------------------|-----------------------------|------------------------|
| <b>HL68</b>   | Lat: <b>61:27:18.0</b>  | Status: <b>U/U</b> | Acres: <b>2,829.4</b>       | Option: <b>Limited</b> |
| <b>304443</b> | Lon: <b>156:53:21.0</b> |                    | Start Date: 6/26/13         | Area: <b>SWS</b>       |
| <b>PNHL68</b> | Legal: 16N 42W 19 S     |                    | Out Date:                   |                        |
| #443          | Owner: STA              |                    | Admin: L&W-Lands and Waters |                        |
|               | Name: <b>Hoholitna</b>  |                    | Cause: Lightning            |                        |

The fire was not flown today, and remains in monitor status.

Daily Report From: 07/16

**0.0 Acre Change Since 07/15**

|               |                            |                    |                       |                        |
|---------------|----------------------------|--------------------|-----------------------|------------------------|
| <b>HL6D</b>   | Lat: <b>60:16:34.2</b>     | Status: <b>U/U</b> | Acres: <b>779.3</b>   | Option: <b>Limited</b> |
| <b>304437</b> | Lon: <b>153:54:56.4</b>    |                    | Start Date: 6/27/13   | Area: <b>SWS</b>       |
|               | Legal: 02N 27W 11 S        |                    | Out Date:             |                        |
| #437          | Owner: NPS                 |                    | Admin: LCP-Lake Clark |                        |
|               | Name: <b>Currant Creek</b> |                    | Cause: Lightning      |                        |

The fire remains active on the west flank backing into the winds despite higher humidity. Minimal precipitation was received over the fire today. Smoke jumpers continue to monitor and secure assisted by the Park Service.

## Unstaffed - DOF

Daily Report From: 07/16

**0.0 Acre Change Since 07/15**

|               |                         |                    |                     |                        |
|---------------|-------------------------|--------------------|---------------------|------------------------|
| <b>314425</b> | Lat: <b>62:44:16.9</b>  | Status: <b>U/C</b> | Acres: <b>1.0</b>   | Option: <b>LIMITED</b> |
|               | Lon: <b>146:07:08.4</b> |                    | Start Date: 6/26/13 | Area: <b>CRS</b>       |
| #425          | Legal: 11N 5W 14 C      |                    | Out Date:           |                        |
|               | Owner: STA              |                    | Admin: FOR-Forestry |                        |
|               | Name: <b>Keg Creek</b>  |                    | Cause: Lightning    |                        |

The fire was flown today, no smokes were visible and no acreage gained.

Daily Report From: 07/16

**0.0 Acre Change Since 07/15**

|               |                              |                    |                             |                        |
|---------------|------------------------------|--------------------|-----------------------------|------------------------|
| <b>HL5M</b>   | Lat: <b>62:45:35.9</b>       | Status: <b>U/C</b> | Acres: <b>166.6</b>         | Option: <b>Limited</b> |
| <b>314418</b> | Lon: <b>146:39:35.7</b>      |                    | Start Date: 6/26/13         | Area: <b>CRS</b>       |
| #418          | Legal: 11N 8W 2 C            |                    | Out Date:                   |                        |
|               | Owner: STA                   |                    | Admin: L&W-Lands and Waters |                        |
|               | Name: <b>North Pork Chop</b> |                    | Cause: Lightning            |                        |

Fire was flown today, no smokes visible.

Daily Report From: 07/16

**0.0 Acre Change Since 07/15**

|               |                              |                    |                     |                     |
|---------------|------------------------------|--------------------|---------------------|---------------------|
| <b>HL5J</b>   | Lat: <b>63:20:11.8</b>       | Status: <b>U/C</b> | Acres: <b>0.1</b>   | Option: <b>Full</b> |
| <b>313416</b> | Lon: <b>142:38:54.2</b>      |                    | Start Date: 6/26/13 | Area: <b>TAS</b>    |
| #416          | Legal: 18N 14E 13 C          |                    | Out Date:           |                     |
|               | Owner: NCA                   |                    | Admin: Tetlin       |                     |
|               | Name: <b>Porcupine Creek</b> |                    | Cause: Lightning    |                     |

Fire was not flown. Will remain in monitor status.

Daily Report From: 07/16

**0.0 Acre Change Since 07/15**

|               |                            |                    |                       |                         |
|---------------|----------------------------|--------------------|-----------------------|-------------------------|
| <b>HL3N</b>   | Lat: <b>64:44:09.6</b>     | Status: <b>U/C</b> | Acres: <b>1,806.0</b> | Option: <b>Critical</b> |
| <b>311388</b> | Lon: <b>148:41:19.2</b>    |                    | Start Date: 6/25/13   | Area: <b>FAS</b>        |
| <b>PNHL3N</b> | Legal: 2S 6W 14 F          |                    | Out Date:             |                         |
| #388          | Owner: NCA                 |                    | Admin: Togothele      |                         |
|               | Name: <b>Skinny's Road</b> |                    | Cause: Human          |                         |

All personnel and equipment were demobbed. The fire remains in monitor status.

Daily Report From: 07/16

**1,110.0 Acre Change Since 07/15**

|               |                         |                    |                       |                        |
|---------------|-------------------------|--------------------|-----------------------|------------------------|
| <b>313386</b> | Lat: <b>63:24:17.6</b>  | Status: <b>U/U</b> | Acres: <b>7,964.0</b> | Option: <b>LIMITED</b> |
|               | Lon: <b>141:31:25.5</b> |                    | Start Date: 6/25/13   | Area: <b>TAS</b>       |
| #386          | Legal: 19 20 23 C       |                    | Out Date:             |                        |
|               | Owner: STA              |                    | Admin: FOR-Forestry   |                        |
|               | Name: <b>Ladue Fork</b> |                    | Cause: Lightning      |                        |

Fire is being managed by Type 3 Organization. The fire gained 1,110 acres on the southwest corner. Fire activity observed was smoldering, with less than 12 visible smokes, all in the southwestern portion of the fire. Only 1 smoke had visible flames in mixed hardwoods and spruce on a flat aspect adjacent to a riparian area. Fire will remain in monitor status. No values threatened.

## Unstaffed - DOF

Daily Report From: 07/16

**0.0 Acre Change Since 07/15**

|               |                         |                    |                             |                        |
|---------------|-------------------------|--------------------|-----------------------------|------------------------|
| <b>311366</b> | Lat: <b>64:02:26.4</b>  | Status: <b>U/U</b> | Acres: <b>5.0</b>           | Option: <b>Limited</b> |
|               | Lon: <b>148:40:37.8</b> |                    | Start Date: 6/23/13         | Area: <b>FAS</b>       |
| # 366         | Legal: 10S 6W 1 F       |                    | Out Date:                   |                        |
|               | Owner: STA              |                    | Admin: L&W-Lands and Waters |                        |
|               | Name: <b>Iron Creek</b> |                    | Cause: Human                |                        |

The fire was not checked and remains in monitor status.

Daily Report From: 07/16

**0.0 Acre Change Since 07/15**

|               |                          |                    |                        |                        |
|---------------|--------------------------|--------------------|------------------------|------------------------|
| <b>HLS2</b>   | Lat: <b>63:51:09.6</b>   | Status: <b>U/U</b> | Acres: <b>11,383.6</b> | Option: <b>Limited</b> |
| <b>313357</b> | Lon: <b>143:43:36.0</b>  |                    | Start Date: 6/22/13    | Area: <b>TAS</b>       |
| <b>PDHLS2</b> | Legal: 24N 9E 20 C       |                    | Out Date:              |                        |
| # 357         | Owner: STA               |                    | Admin: FOR-Forestry    |                        |
|               | Name: <b>Billy Creek</b> |                    | Cause: Lightning       |                        |

Incident is being managed by Type 3 organization. Fire was not checked today and remains in monitor status. No values are threatened.

Daily Report From: 07/16

**0.0 Acre Change Since 07/15**

|               |                            |                    |                             |                        |
|---------------|----------------------------|--------------------|-----------------------------|------------------------|
| <b>313300</b> | Lat: <b>63:56:02.7</b>     | Status: <b>U/U</b> | Acres: <b>35.6</b>          | Option: <b>Limited</b> |
|               | Lon: <b>141:55:02.9</b>    |                    | Start Date: 6/20/13         | Area: <b>TAS</b>       |
| # 300         | Legal: 25 19E 23 C         |                    | Out Date:                   |                        |
|               | Owner: STA                 |                    | Admin: L&W-Lands and Waters |                        |
|               | Name: <b>Dennison Fork</b> |                    | Cause: Lightning            |                        |

Incident is being managed by Type 3 organization. The fire was checked today and no visible smokes were found. Fire will remain in monitor status. No values are threatened.

Daily Report From: 07/16

**0.0 Acre Change Since 07/15**

|               |                            |                    |                        |                        |
|---------------|----------------------------|--------------------|------------------------|------------------------|
| <b>HK6Z</b>   | Lat: <b>61:02:32.4</b>     | Status: <b>U/U</b> | Acres: <b>16,445.6</b> | Option: <b>Limited</b> |
| <b>304275</b> | Lon: <b>154:11:20.4</b>    |                    | Start Date: 6/18/13    | Area: <b>SWS</b>       |
| <b>PNHK6Z</b> | Legal: 11N 28W 23 S        |                    | Out Date:              |                        |
| # 275         | Owner: NPS                 |                    | Admin: LCP-Lake Clark  |                        |
|               | Name: <b>Kristin Creek</b> |                    | Cause: Lightning       |                        |

The fire was not flown today, and remains in monitor status.

Daily Report From: 07/16

**0.0 Acre Change Since 07/15**

|               |                          |                    |                             |                     |
|---------------|--------------------------|--------------------|-----------------------------|---------------------|
| <b>HK58</b>   | Lat: <b>63:52:07.2</b>   | Status: <b>U/C</b> | Acres: <b>40.0</b>          | Option: <b>Full</b> |
| <b>311271</b> | Lon: <b>148:44:48.0</b>  |                    | Start Date: 6/18/13         | Area: <b>FAS</b>    |
| <b>PNHK58</b> | Legal: 12S 6W 16 F       |                    | Out Date:                   |                     |
| # 271         | Owner: STA               |                    | Admin: L&W-Lands and Waters |                     |
|               | Name: <b>Moody Creek</b> |                    | Cause: Human                |                     |

The fire was not checked and remains in monitor status.

## Unstaffed - DOF

Daily Report From: 07/16

**0.0 Acre Change Since 07/15**

|               |                         |                    |                     |                         |
|---------------|-------------------------|--------------------|---------------------|-------------------------|
| <b>HK42</b>   | Lat: <b>64:52:27.9</b>  | Status: <b>U/C</b> | Acres: <b>96.4</b>  | Option: <b>Critical</b> |
| <b>311258</b> | Lon: <b>147:05:55.5</b> |                    | Start Date: 6/17/13 | Area: <b>FAS</b>        |
| <b>PNHK42</b> | Legal: 1N 3E 27 F       |                    | Out Date:           |                         |
| # 258         | Owner: PRI              |                    | Admin: PRI-Private  |                         |
|               | Name: <b>Kanuti</b>     |                    | Cause: Human        |                         |

The fire was not checked and remains in monitor status.

Daily Report From: 07/16

**0.0 Acre Change Since 07/15**

|               |                          |                    |                             |                        |
|---------------|--------------------------|--------------------|-----------------------------|------------------------|
| <b>311256</b> | Lat: <b>64:00:31.2</b>   | Status: <b>U/U</b> | Acres: <b>2.0</b>           | Option: <b>Limited</b> |
|               | Lon: <b>148:45:22.2</b>  |                    | Start Date: 6/17/13         | Area: <b>FAS</b>       |
|               | Legal: 10S 06W 33 F      |                    | Out Date:                   |                        |
| # 256         | Owner: STA               |                    | Admin: L&W-Lands and Waters |                        |
|               | Name: <b>Elsie Creek</b> |                    | Cause: Human                |                        |

The fire was not checked and remains in monitor status.

Daily Report From: 07/16

**0.0 Acre Change Since 07/15**

|               |                               |                    |                             |                        |
|---------------|-------------------------------|--------------------|-----------------------------|------------------------|
| <b>HMX5</b>   | Lat: <b>64:01:33.0</b>        | Status: <b>U/U</b> | Acres: <b>216.0</b>         | Option: <b>Limited</b> |
| <b>311255</b> | Lon: <b>148:39:36.6</b>       |                    | Start Date: 6/17/13         | Area: <b>FAS</b>       |
| <b>PNHMX5</b> | Legal: 10S 6W 26 F            |                    | Out Date:                   |                        |
| # 255         | Owner: STA                    |                    | Admin: L&W-Lands and Waters |                        |
|               | Name: <b>California Creek</b> |                    | Cause: Human                |                        |

The fire was not checked and remains in monitor status.

Daily Report From: 07/16

**0.0 Acre Change Since 07/15**

|               |                              |                    |                             |                        |
|---------------|------------------------------|--------------------|-----------------------------|------------------------|
| <b>311247</b> | Lat: <b>64:01:01.8</b>       | Status: <b>U/U</b> | Acres: <b>200.0</b>         | Option: <b>Limited</b> |
|               | Lon: <b>148:41:46.8</b>      |                    | Start Date: 6/16/13         | Area: <b>FAS</b>       |
|               | Legal: 10S 6W 27 F           |                    | Out Date:                   |                        |
| # 247         | Owner: STA                   |                    | Admin: L&W-Lands and Waters |                        |
|               | Name: <b>Tatlanika Creek</b> |                    | Cause: Human                |                        |

The fire was not checked and remains in monitor status.

Daily Report From: 07/16

**0.0 Acre Change Since 07/15**

|               |                            |                    |                        |                        |
|---------------|----------------------------|--------------------|------------------------|------------------------|
| <b>HJD1</b>   | Lat: <b>62:30:37.2</b>     | Status: <b>U/U</b> | Acres: <b>46,135.4</b> | Option: <b>LIMITED</b> |
| <b>313145</b> | Lon: <b>141:24:50.4</b>    |                    | Start Date: 5/31/13    | Area: <b>TAS</b>       |
| <b>PDHJD1</b> | Legal: 8N 22E 6 C          |                    | Out Date:              |                        |
| # 145         | Owner: FWS                 |                    | Admin: TER-Tetlin      |                        |
|               | Name: <b>Chisana River</b> |                    | Cause: Lightning       |                        |

The fire was flown today. 2 smokes were seen on northern side of fire. Fire was receiving precipitation at time of the flight and smokey conditions prevented further recon. Fire will remain in monitor status.

## Unstaffed - DOF

Daily Report From: 07/16

**0.0 Acre Change Since 07/15**

|               |                         |                    |                             |                        |
|---------------|-------------------------|--------------------|-----------------------------|------------------------|
| <b>HJC8</b>   | Lat: <b>61:27:19.8</b>  | Status: <b>U/U</b> | Acres: <b>201,809.0</b>     | Option: <b>Limited</b> |
| <b>304144</b> | Lon: <b>155:41:26.4</b> |                    | Start Date: 5/31/13         | Area: <b>SWS</b>       |
| <b>PNHJC8</b> | Legal: 16N 36W 23 S     |                    | Out Date:                   |                        |
| #144          | Owner: STA              |                    | Admin: L&W-Lands and Waters |                        |
|               | Name: <b>Lime Hills</b> |                    | Cause: Lightning            |                        |

The fire was not flown today, and remains in monitor status.

Daily Report From: 07/16

**0.0 Acre Change Since 07/15**

|               |                          |                    |                             |                        |
|---------------|--------------------------|--------------------|-----------------------------|------------------------|
| <b>HK6V</b>   | Lat: <b>62:32:09.6</b>   | Status: <b>U/U</b> | Acres: <b>157,747.5</b>     | Option: <b>Limited</b> |
| <b>304140</b> | Lon: <b>156:46:40.8</b>  |                    | Start Date: 5/31/13         | Area: <b>SWS</b>       |
| <b>PNHK6V</b> | Legal: 28N 40W 7 S       |                    | Out Date:                   |                        |
| #140          | Owner: STA               |                    | Admin: L&W-Lands and Waters |                        |
|               | Name: <b>Moore Creek</b> |                    | Cause: Lightning            |                        |

The fire was not flown today, and remains in monitor status.

Daily Report From: 07/16

**0.0 Acre Change Since 07/15**

|               |                           |                    |                     |                     |
|---------------|---------------------------|--------------------|---------------------|---------------------|
| <b>HH5F</b>   | Lat: <b>63:55:17.8</b>    | Status: <b>U/C</b> | Acres: <b>239.0</b> | Option: <b>Full</b> |
| <b>311088</b> | Lon: <b>148:51:41.6</b>   |                    | Start Date: 5/27/13 | Area: <b>FAS</b>    |
|               | Legal: 11S 7W 33 F        |                    | Out Date:           |                     |
| #088          | Owner: PRI                |                    | Admin: PRI-Private  |                     |
|               | Name: <b>Louise Creek</b> |                    | Cause: Human        |                     |

The fire was not checked and remains in monitor status.

Daily Report From: 07/16

**0.0 Acre Change Since 07/15**

|               |  |                    |                             |                         |
|---------------|--|--------------------|-----------------------------|-------------------------|
| <b>301011</b> | Lat: <b>61:43:57.2</b>                   | Status: <b>U/C</b> | Acres: <b>0.1</b>           | Option: <b>CRITICAL</b> |
|               | Lon: <b>149:01:42.4</b>                  |                    | Start Date: 4/27/13         | Area: <b>MSS</b>        |
|               | Legal: 19N 2E 14 S                       |                    | Out Date:                   |                         |
| #011          | Owner: STA                               |                    | Admin: L&W-Lands and Waters |                         |
|               | Name: <b>Buffalo Mine Coal Seam 2013</b> |                    | Cause: Human                |                         |

Fire not checked today, remains in monitor status.



Unstaffed - USFS

---

Daily Report From: 07/16

**0.0 Acre Change Since 07/15**

|                         |                    |                             |                     |
|-------------------------|--------------------|-----------------------------|---------------------|
| Lat: <b>58:36:11.6</b>  | Status: <b>U/C</b> | Acres: <b>0.1</b>           | Option: <b>FULL</b> |
| Lon: <b>134:55:20.7</b> |                    | Start Date: 7/9/13          | Area: <b>TNF</b>    |
| Legal: 038S 064E 06 C   |                    | Out Date:                   |                     |
| Owner: STA              |                    | Admin: L&W-Lands and Waters |                     |
| Name: <b>Sunny</b>      |                    | Cause: Human                |                     |

The fire was contained today and remains in monitor status.

**Prescribed - AFS**

---

Daily Report From: 07/16

**0.0 Acre Change Since 07/15**

|             |                                 |                   |                     |                           |
|-------------|---------------------------------|-------------------|---------------------|---------------------------|
| <b>AB19</b> | Lat: <b>64:41:45.0</b>          | Status: <b>RX</b> | Acres: <b>236.0</b> | Option: <b>PRESCRIBED</b> |
|             | Lon: <b>146:58:51.0</b>         |                   | Start Date: 5/24/13 | Area: <b>MID</b>          |
|             | Legal: 002S 004E 32 F           |                   | Out Date:           |                           |
| #B19        | Owner: MIL                      |                   | Admin: ARMY         |                           |
|             | Name: <b>MID Moose Creek RX</b> |                   | Cause: Prescribed   |                           |

This RX was last observed on 7/13. The fire will remain in monitor status.

---

***NO Daily Reports*****No Acreage Reported**

|             |   |         |                     |                           |
|-------------|---|---------|---------------------|---------------------------|
| <b>AA06</b> | Lat: <b>64:40:48.0</b>                        | Status: | Acres:              | Option: <b>PRESCRIBED</b> |
|             | Lon: <b>146:50:30.0</b>                       |         | Start Date: 5/10/13 | Area: <b>MID</b>          |
|             | Legal: 003S 004E 01 F                         |         | Out Date:           |                           |
| #A06        | Owner: MIL                                    |         | Admin: ARMY         |                           |
|             | Name: <b>YTA Grouse Habitat Prescribed Bu</b> |         | Cause: Prescribed   |                           |

## Out - DOF

Daily Report From: 07/16

0.0 Acre Change Since 07/15

|               |                                |                    |                     |                     |
|---------------|--------------------------------|--------------------|---------------------|---------------------|
| <b>HM2T</b>   | Lat: <b>63:12:16.8</b>         | Status: <b>Out</b> | Acres: <b>2.5</b>   | Option: <b>Full</b> |
| <b>313490</b> | Lon: <b>143:17:07.8</b>        |                    | Start Date: 7/1/13  | Area: <b>TAS</b>    |
| <b>PNHM2T</b> | Legal: 17 11E 34 C             |                    | Out Date: 7/16/13   |                     |
| #490          | Owner: STA                     |                    | Admin: FOR-Forestry |                     |
|               | Name: <b>Clear Water Creek</b> |                    | Cause: Lightning    |                     |

Fire called out today by C Northway at 1930 hrs.

Daily Report From: 07/16

0.0 Acre Change Since 07/15

|               |                          |                    |                     |                        |
|---------------|--------------------------|--------------------|---------------------|------------------------|
|               | Lat: <b>62:58:55.7</b>   | Status: <b>Out</b> | Acres: <b>2.0</b>   | Option: <b>Limited</b> |
| <b>314474</b> | Lon: <b>144:41:15.7</b>  |                    | Start Date: 6/29/13 | Area: <b>CRS</b>       |
|               | Legal: 22S 16E 28 F      |                    | Out Date: 7/16/13   |                        |
| #474          | Owner: STA               |                    | Admin: FOR-Forestry |                        |
|               | Name: <b>Middle Fork</b> |                    | Cause: Lightning    |                        |

Fire was called out.

Daily Report From: 07/16

0.0 Acre Change Since 07/15

|               |                         |                    |                             |                        |
|---------------|-------------------------|--------------------|-----------------------------|------------------------|
|               | Lat: <b>62:40:53.1</b>  | Status: <b>Out</b> | Acres: <b>30.1</b>          | Option: <b>Limited</b> |
| <b>314424</b> | Lon: <b>146:00:36.4</b> |                    | Start Date: 6/26/13         | Area: <b>CRS</b>       |
|               | Legal: 10N 4W 9 C       |                    | Out Date: 7/16/13           |                        |
| #424          | Owner: STA              |                    | Admin: L&W-Lands and Waters |                        |
|               | Name: <b>Fish Lake</b>  |                    | Cause: Lightning            |                        |

Fire was called out.

Daily Report From: 07/16

0.0 Acre Change Since 07/15

|               |                           |                    |                     |                        |
|---------------|---------------------------|--------------------|---------------------|------------------------|
| <b>HL5S</b>   | Lat: <b>62:42:35.8</b>    | Status: <b>Out</b> | Acres: <b>0.2</b>   | Option: <b>Limited</b> |
| <b>314420</b> | Lon: <b>144:52:26.9</b>   |                    | Start Date: 6/26/13 | Area: <b>CRS</b>       |
|               | Legal: 11N 3E 28 C        |                    | Out Date: 7/16/13   |                        |
| #420          | Owner: STA                |                    | Admin: FOR-Forestry |                        |
|               | Name: <b>Sinona Creek</b> |                    | Cause: Lightning    |                        |

Fire was called out.

Daily Report From: 07/16

0.0 Acre Change Since 07/15

|               |                                |                    |                     |                     |
|---------------|--------------------------------|--------------------|---------------------|---------------------|
| <b>HL5F</b>   | Lat: <b>62:39:29.1</b>         | Status: <b>Out</b> | Acres: <b>31.9</b>  | Option: <b>Full</b> |
| <b>314415</b> | Lon: <b>144:47:37.6</b>        |                    | Start Date: 6/26/13 | Area: <b>CRS</b>    |
| <b>PNHL5F</b> | Legal: 11N 3E 28 C             |                    | Out Date: 7/16/13   |                     |
| #415          | Owner: NCA                     |                    | Admin: AHTNA        |                     |
|               | Name: <b>Chistochina Trail</b> |                    | Cause: Lightning    |                     |

Fire was called out at 1610.

**Out - DOF**

---

Daily Report From: 07/16

**0.0 Acre Change Since 07/15**

|               |                         |                    |                               |                        |
|---------------|-------------------------|--------------------|-------------------------------|------------------------|
| <b>HL30</b>   | Lat: <b>62:50:08.5</b>  | Status: <b>Out</b> | Acres: <b>5.5</b>             | Option: <b>Limited</b> |
| <b>314395</b> | Lon: <b>147:09:13.0</b> |                    | Start Date: 6/25/13           | Area: <b>CRS</b>       |
|               | Legal: 32N 12E 26 S     |                    | Out Date: 7/16/13             |                        |
| # 395         | Owner: BLM              |                    | Admin: GLD-Glenallen District |                        |
|               | Name: <b>Maclareen</b>  |                    | Cause: Lightning              |                        |

Fire was called out.

Alaska Interagency Coordination  
Center Situation Report  
Thursday - 07/18/2013

As of 0700 Today Alaska has  
gone to a PL 2

| Wildland Fires                   | New | Out | Active | Npr | YTD Fires | YTD Acres   |
|----------------------------------|-----|-----|--------|-----|-----------|-------------|
| <b>Alaska Fire Service (AFS)</b> | 1   | 0   | 41     | 0   | 113       | 531,301.1   |
| GAD (Galena Zone)                | 0   | 0   | 4      | 0   | 31        | 46,156.7    |
| MID (Military)                   | 0   | 0   | 4      | 0   | 18        | 1,469.1     |
| TAD (Tanana Zone)                | 0   | 0   | 20     | 0   | 30        | 337,053.4   |
| UYD (Upper Yukon Zone)           | 1   | 0   | 13     | 0   | 34        | 146,621.9   |
| <b>State of Alaska (DOF)</b>     | 1   | 3   | 34     | 0   | 350       | 540,456.6   |
| CRS (Copper River)               | 0   | 0   | 4      | 0   | 29        | 5,441.4     |
| DAS (Delta)                      | 0   | 0   | 0      | 0   | 16        | 7.9         |
| FAS (Fairbanks)                  | 0   | 1   | 8      | 0   | 95        | 2,758.0     |
| HNS (Haines)                     | 0   | 0   | 0      | 0   | 4         | 0.5         |
| KKS (Kenai)                      | 1   | 0   | 3      | 0   | 51        | 47.1        |
| MSS (AnchorageMatSu Area)        | 0   | 0   | 1      | 0   | 83        | 176.0       |
| SWS (Southwest)                  | 0   | 1   | 5      | 0   | 36        | 430,771.0   |
| TAS (Tok)                        | 0   | 1   | 13     | 0   | 36        | 101,254.7   |
| <b>Forest Service (USFS)</b>     | 0   | 0   | 1      | 0   | 9         | 2.1         |
| CGF (Chugach)                    | 0   | 0   | 0      | 0   | 4         | 1.4         |
| TNF (Tongass)                    | 0   | 0   | 1      | 0   | 5         | 0.7         |
| <b>Statewide Totals</b>          | 2   | 3   | 76     | 0   | 472       | 1,071,759.8 |

**Active Wildfires:**

| Protection Summary: | CRI | FUL | MOD | LIM | NoEntry | TOTAL |
|---------------------|-----|-----|-----|-----|---------|-------|
| AFS Protection:     | 1   | 1   | 3   | 36  | 0       | 41    |
| DOF Protection:     | 5   | 9   | 0   | 20  | 0       | 34    |
| USFS Protection:    | 0   | 1   | 0   | 0   | 0       | 1     |
| Protection Totals:  | 6   | 11  | 3   | 56  | 0       | 76    |

**Status Summary:**

|                  | Staffed         |                   | Unstaffed       |                   |
|------------------|-----------------|-------------------|-----------------|-------------------|
|                  | Contained (S/C) | Uncontained (S/U) | Contained (U/C) | Uncontained (U/U) |
| AFS Protection:  | 0               | 2                 | 0               | 39                |
| DOF Protection:  | 0               | 3                 | 13              | 18                |
| USFS Protection: | 0               | 0                 | 1               | 0                 |
| Status Totals:   | 0               | 5                 | 14              | 57                |

---

**Fuels Management Fires**

|                             | YTD Fires | YTD Acres | New | Active | Out Yesterday |
|-----------------------------|-----------|-----------|-----|--------|---------------|
| Borough                     | 1         | 0.5       | 0   | 0      | 0             |
| FWS (US Fish & Wildlife)    | 1         | 5.0       | 0   | 0      | 0             |
| Military                    | 11        | 5,149.0   | 0   | 2      | 0             |
| NPS (National Park Service) | 2         | 20.0      | 0   | 0      | 0             |
| Fuels Management Totals:    | 15        | 5,174.5   | 0   | 2      | 0             |

**New - AFS**

---

Daily Report From: 07/17

**0.1 Acreage On 07/17****HMG4**Lat: **66:41:06.0**Status: **S/U**Acres: **0.1**Option: **FULL**Lon: **145:58:36.6**Personnel: **4**

Start Date: 7/17/13

Area: **UYD****PDHMG4**

Legal: 022N 008E 34 F

Out Date:

#557

Owner: NCA

Admin: VENETIE INDIAN AND NEETS AI CORP

Name: **Yukon Slough**

Cause: Human

4 smokejumpers on scene of the fire. The fire looks to have been burning for a few days in fuels of black and white spruce.

**New - DOF**

---

Daily Report From: 07/17

**0.1 Acreage On 07/17**

|               |                           |                    |                     |                         |
|---------------|---------------------------|--------------------|---------------------|-------------------------|
| <b>303555</b> | Lat: <b>59:38:39.1</b>    | Status: <b>U/C</b> | Acres: <b>0.1</b>   | Option: <b>Critical</b> |
| <b>PNHQ6D</b> | Lon: <b>151:32:42.5</b>   |                    | Start Date: 7/17/13 | Area: <b>KKS</b>        |
| #555          | Legal: 06S 13W 19 S       |                    | Out Date:           |                         |
|               | Owner: PRI                |                    | Admin: PRI-Private  |                         |
|               | Name: <b>West Pioneer</b> |                    | Cause: Human        |                         |

DOF engine responding to report of an underground fire. On arrival personnel discovered an abandoned campfire that had escaped into the wildlands. The fire was burning deep in the duff. The fire was called contained / controlled and has been placed in monitor status.



## Staffed - AFS

Daily Report From: 07/17

0.0 Acre Change Since 07/16

|               |                             |                       |                        |                        |
|---------------|-----------------------------|-----------------------|------------------------|------------------------|
| <b>HK8H</b>   | Lat: <b>64:41:37.2</b>      | Status: <b>S/U</b>    | Acres: <b>85,475.0</b> | Option: <b>LIMITED</b> |
| <b>332280</b> | Lon: <b>146:35:29.4</b>     | Personnel: <b>628</b> | Start Date: 6/19/13    | Area: <b>UYD</b>       |
| <b>PDHK8H</b> | Legal: 035N 006E 05 F       |                       | Out Date:              |                        |
| #280          | Owner: FWS                  |                       | Admin: YFR-Yukon Flats |                        |
|               | Name: <b>Stuart Creek 2</b> |                       | Cause: Human           |                        |

Resources continue mopping-up, securing, and monitoring established containment lines. The Evacuation Watch for the communities of Two Rivers and Pleasant Valley has been lifted. The Evacuation Watch along the Chena Hot Springs Road between mile markers 27-39 remains in place.

Chena River Recreation Area remains closed to public activity.

Type 1 Team transitioning to Type 2 Team today and Type 2 assuming command 7/18

| Assigned Crews: |        | Assigned: |                |
|-----------------|--------|-----------|----------------|
| DES #1          | T2IA   | 7/6       |                |
| GMF #1          | T2IA   | 7/6       |                |
| Koyukuk         | Type 2 | 7/6       |                |
| MDS #1          | T2IA   | 7/6       |                |
| MHR #1          | T2IA   | 7/6       |                |
| MOF #1          | T2IA   | 7/6       |                |
| MOF #2          | T2IA   | 7/6       |                |
| Mendocino       | IHC    | 7/7       | Released: 7/17 |
| Midnight Suns   | IHC    | 7/4       |                |
| PAS #1          | T2IA   | 7/6       | Released: 7/17 |
| PAS #2          | T2IA   | 7/6       | Released: 7/17 |
| Redding         | IHC    | 7/5       | Released: 7/17 |
| St Marys        | Type 2 | 7/3       |                |
| Upper Kalskag   | Type 2 | 7/3       |                |

## Staffed - DOF

Daily Report From: 07/17

**0.0 Acre Change Since 07/16**

**HL6D** Lat: **60:16:34.2** Status: **S/U** Acres: **779.3** Option: **Limited**  
**304437** Lon: **153:54:56.4** Personnel: **8** Start Date: 6/27/13 Area: **SWS**  
 Legal: 02N 27W 11 S Out Date:  
 #437 Owner: NPS Admin: LCP-Lake Clark  
 Name: **Currant Creek** Cause: Lightning

The fire received light precipitation throughout the morning. The fire was showing smoke on the west flank. Smokejumpers demobed backhaul to Port Alsworth, and plan a completed demob 7/18.

Daily Report From: 07/17

**0.0 Acre Change Since 07/16**

**HL5N** Lat: **63:17:09.4** Status: **S/U** Acres: **6,759.1** Option: **Full**  
**313414** Lon: **142:26:42.8** Personnel: **21** Start Date: 6/26/13 Area: **TAS**  
**PNHL5N** Legal: 17N 15E 1 C Out Date:  
 #414 Owner: NCA Admin: Tetlin  
 Name: **Tetlin Jct Ridge** Cause: Lightning

Smoldering in mixed hardwoods observed in NW corner of fire near area of concern. White Mountain continued with indirect line construction and prep. They also mopped up 50 ft in along the west flank and hotspotted 100 ft in areas of heavy blowdown. Steep terrain and blowdown continues to slow progress.

Daily Report From: 07/17

**0.0 Acre Change Since 07/16**

**HL37** Lat: **63:25:42.1** Status: **S/U** Acres: **17,945.0** Option: **Full**  
**313401** Lon: **143:41:58.9** Personnel: **128** Start Date: 6/25/13 Area: **TAS**  
**PNHL37** Legal: 19N 9E 16 C Out Date:  
 #401 Owner: STA Admin: FOR-Forestry  
 Name: **Moon Lake** Cause: Lightning

Areas of heavy blowdown continue to hinder containment efforts. Radio coverage is not adequate in critical fire areas; setting up repeater next operational period. IHC continued to snag and secure line in heavy blowdown. Rappellers were inserted in the northeast corner to recon crew workload for containment and construct helispots. T2IA crews secured line on the east flank. 4 personnel required non-emergency medical transport by helicopter for illness.

|                 |               |
|-----------------|---------------|
| Assigned Crews: | Assigned:     |
| Tanana Chiefs   | Type 2 IA 7/5 |
| Upper Tanana #1 | Type 2 7/3    |
| White Mountain  | Type 2 IA 7/5 |
| Yakima OWF      | Type 2 IA 7/3 |
| Yukon           | Type 2 IA 7/3 |
| Grayling        | Type 2 7/17   |
| Kaltag #1       | Type 2 7/17   |

## Unstaffed - AFS

Daily Report From: 07/17

**0.1 Acreage On 07/17**

**HQ6A** Lat: **61:17:22.0** Status: **U/U** Acres: **0.1** Option: **CRITICAL**  
 Lon: **149:41:03.0** Start Date: 7/16/13 Area: **MID**  
 Legal: 014N 002W 20 S Out Date:  
 # 556 Owner: MIL Admin: Army  
 Name: **Roosevelt** Cause: Human

This fire was reported in the Sparta Range by Fort Richardson Range Control on 7/16. JBER fire department extinguished the fire and placed it in monitor status at that time. Today personnel observed minimal activity and applied foam. The fire will remain in monitor status.

Daily Report From: 07/17

**443.4 Acre Change Since 07/16**

**HQ1S** Lat: **67:59:00.0** Status: **U/U** Acres: **1,064.4** Option: **LIMITED**  
 Lon: **144:03:00.0** Start Date: 7/15/13 Area: **UYD**  
**PDHQ1S** Legal: 037N 016E 34 F Out Date:  
 # 551 Owner: FWS Admin: ARR-Arctic  
 Name: **Big Fish Lake** Cause: Lightning - WFU

On 7/15 personnel on surveillance aircraft N9011N reported this fire in tundra about three miles north of Big Fish Lake. The fire was 40% active smoldering and creeping. Rate of spread was low to the northeast. Winds were out of the south at 8 mph. This fire remains in monitor status.

Daily Report From: 07/17

**181.1 Acre Change Since 07/16**

**HQ1V** Lat: **67:59:00.0** Status: **U/U** Acres: **1,422.3** Option: **LIMITED**  
 Lon: **144:07:00.0** Start Date: 7/15/13 Area: **UYD**  
**PDHQ1V** Legal: 037N 016E 32 F Out Date:  
 # 550 Owner: FWS Admin: ARR-Arctic  
 Name: **Koness** Cause: Lightning - WFU

On 7/15 personnel on surveillance aircraft N9011N reported this fire in tundra. The fire was 30% active smoldering and creeping. Rate of spread was low to the northeast. Winds were out of the south at 8 mph. This fire remains in monitor status.

Daily Report From: 07/17

**0.0 Acre Change Since 07/16**

**HQJ4** Lat: **64:34:00.5** Status: **U/U** Acres: **613.5** Option: **Limited**  
**GAD-540** Lon: **155:47:10.8** Start Date: 7/13/13 Area: **GAD**  
**PDHQJ4** Legal: 11S 15E 1 Out Date:  
 # 540 Owner: NCA Admin: Doyon Regional Corporation  
 Name: **Main Creek** Cause: Lightning

At 15:48 the fire was flown by zone surveillance aircraft N114MN. The fire was 5% active.

Daily Report From: 07/17

**0.0 Acre Change Since 07/16**

**HQG2** Lat: **65:26:06.6** Status: **U/U** Acres: **2,007.5** Option: **LIMITED**  
**331538** Lon: **154:08:17.4** Personnel: **8** Start Date: 7/13/13 Area: **TAD**  
**PDHQG2** Legal: 001S 023E 03 K Out Date:  
 # 538 Owner: STA Admin: L&W-Lands and Water  
 Name: **West Fork** Cause: Lightning

The Fire on 7/16 was put in monitor status and all resources demobed.

## Unstaffed - AFS

Daily Report From: 07/17

**-0.4 Acre Change Since 07/16**

|               |                           |                    |                           |                        |
|---------------|---------------------------|--------------------|---------------------------|------------------------|
| <b>HN86</b>   | Lat: <b>63:28:36.6</b>    | Status: <b>U/U</b> | Acres: <b>311.6</b>       | Option: <b>LIMITED</b> |
|               | Lon: <b>152:06:03.6</b>   |                    | Start Date: <b>7/6/13</b> | Area: <b>TAD</b>       |
| <b>PDHN86</b> | Legal: 017S 024W 02 F     |                    | Out Date:                 |                        |
| # 518         | Owner: NPS                |                    | Admin: DEP-Denali         |                        |
|               | Name: <b>Castle Rocks</b> |                    | Cause: Lightning          |                        |

This fire was last observed on 7/14. The fire remains in monitor status.

Daily Report From: 07/17

**0.0 Acre Change Since 07/16**

|               |                          |                    |                               |                        |
|---------------|--------------------------|--------------------|-------------------------------|------------------------|
| <b>HNF9</b>   | Lat: <b>65:22:00.0</b>   | Status: <b>U/U</b> | Acres: <b>5,984.0</b>         | Option: <b>LIMITED</b> |
|               | Lon: <b>144:18:00.0</b>  |                    | Start Date: <b>7/3/13</b>     | Area: <b>UYD</b>       |
| <b>PDHNF9</b> | Legal: 006N 017E 08 F    |                    | Out Date:                     |                        |
| # 506         | Owner: BLM               |                    | Admin: NOD-Fairbanks District |                        |
|               | Name: <b>Birch Creek</b> |                    | Cause: Lightning              |                        |

Fire personnel on detection ship N9011N reported a 1% active perimeter, smoldering on the NW edge of the fire. The fire remains in monitor status.

Daily Report From: 07/17

**-0.2 Acre Change Since 07/16**

|               |                            |                    |                           |                        |
|---------------|----------------------------|--------------------|---------------------------|------------------------|
| <b>HM68</b>   | Lat: <b>65:56:58.8</b>     | Status: <b>U/U</b> | Acres: <b>623.8</b>       | Option: <b>LIMITED</b> |
|               | Lon: <b>141:20:12.6</b>    |                    | Start Date: <b>7/2/13</b> | Area: <b>UYD</b>       |
| <b>PDHM68</b> | Legal: 013N 030E 14 F      |                    | Out Date:                 |                        |
| # 498         | Owner: BLM                 |                    | Admin: NOD                |                        |
|               | Name: <b>Bull Creek #2</b> |                    | Cause: Lightning          |                        |

The fire was observed by personnel on surveillance aircraft N9011N on 7/14. There were no visible smokes showing. The fire remains in monitor status.

Daily Report From: 07/17

**-0.1 Acre Change Since 07/16**

|               |                              |                    |                           |                        |
|---------------|------------------------------|--------------------|---------------------------|------------------------|
| <b>HM3U</b>   | Lat: <b>65:58:01.8</b>       | Status: <b>U/U</b> | Acres: <b>1,047.9</b>     | Option: <b>LIMITED</b> |
|               | Lon: <b>145:40:39.6</b>      |                    | Start Date: <b>7/1/13</b> | Area: <b>UYD</b>       |
| <b>PDHM3U</b> | Legal: 13N 10E 8 F           |                    | Out Date:                 |                        |
| # 495         | Owner: FWS                   |                    | Admin: YFR-Yukon Flats    |                        |
|               | Name: <b>Discovery Creek</b> |                    | Cause: Lightning          |                        |

Fire personnel on detection ship N9011N observed the fire last on 7/16 reporting a 0% active perimeter with several interior smokes.

Daily Report From: 07/17

**0.0 Acre Change Since 07/16**

|               |                         |                    |                           |                        |
|---------------|-------------------------|--------------------|---------------------------|------------------------|
| <b>HM2V</b>   | Lat: <b>63:48:15.7</b>  | Status: <b>U/U</b> | Acres: <b>1.9</b>         | Option: <b>LIMITED</b> |
| <b>332489</b> | Lon: <b>145:08:09.7</b> |                    | Start Date: <b>7/1/13</b> | Area: <b>MID</b>       |
|               | Legal: 013S 013E 12 F   |                    | Out Date:                 |                        |
| # 489         | Owner: MIL              |                    | Admin: ARMY-U.S. Army     |                        |
|               | Name: <b>Gerstle</b>    |                    | Cause: Lightning          |                        |

The fire was flown by N40HU on 7/16. No activity was observed and the fire remains in monitor status.

## Unstaffed - AFS

Daily Report From: 07/17

**0.1 Acre Change Since 07/16**

|             |                         |                    |                        |                        |
|-------------|-------------------------|--------------------|------------------------|------------------------|
| <b>HMJ9</b> | Lat: <b>67:13:10.0</b>  | Status: <b>U/U</b> | Acres: <b>720.1</b>    | Option: <b>LIMITED</b> |
|             | Lon: <b>145:16:37.0</b> |                    | Start Date: 6/29/13    | Area: <b>UYD</b>       |
|             | Legal: 028N 011E 26 F   |                    | Out Date:              |                        |
| #475        | Owner: FWS              |                    | Admin: YFR-Yukon Flats |                        |
|             | Name: <b>Joint Lake</b> |                    | Cause: Lightning       |                        |

On 7/16 fire personnel on detection ship N9011N reported a few visible smokes showing on the south end of the fire. The perimeter was 10% active and the fire remains in monitor status.

Daily Report From: 07/17

**-0.6 Acre Change Since 07/16**

|               |                              |                    |                        |                        |
|---------------|------------------------------|--------------------|------------------------|------------------------|
| <b>HMD7</b>   | Lat: <b>67:11:13.0</b>       | Status: <b>U/U</b> | Acres: <b>23,355.4</b> | Option: <b>LIMITED</b> |
| <b>332469</b> | Lon: <b>142:05:35.0</b>      |                    | Start Date: 6/29/13    | Area: <b>UYD</b>       |
| <b>PDHMD7</b> | Legal: 027N 026E 07 F        |                    | Out Date:              |                        |
| #469          | Owner: FWS                   |                    | Admin: ARR-Arctic      |                        |
|               | Name: <b>North Porcupine</b> |                    | Cause: Lightning       |                        |

Personnel on surveillance aircraft N9011N reported this fire having three visible smokes on the north side of the fire on 7/16. The perimeter was 0% active. The fire remains in monitor status

Daily Report From: 07/17

**0.0 Acre Change Since 07/16**

|             |                                  |                    |                       |                        |
|-------------|----------------------------------|--------------------|-----------------------|------------------------|
| <b>HMB3</b> | Lat: <b>63:34:00.0</b>           | Status: <b>U/U</b> | Acres: <b>4,415.0</b> | Option: <b>LIMITED</b> |
|             | Lon: <b>151:21:00.0</b>          |                    | Start Date: 6/28/13   | Area: <b>TAD</b>       |
|             | Legal: 015S 020W 36 F            |                    | Out Date:             |                        |
| #466        | Owner: NPS                       |                    | Admin: DEP-Denali     |                        |
|             | Name: <b>McKinley River East</b> |                    | Cause: Lightning      |                        |

Last observed 7/14 by N309VS reporting one visible smoke. Fire remains in monitor status.

Daily Report From: 07/17

**0.0 Acre Change Since 07/16**

|             |                                |                    |                     |                        |
|-------------|--------------------------------|--------------------|---------------------|------------------------|
| <b>HL81</b> | Lat: <b>67:51:00.0</b>         | Status: <b>U/U</b> | Acres: <b>33.2</b>  | Option: <b>LIMITED</b> |
|             | Lon: <b>143:32:00.0</b>        |                    | Start Date: 6/28/13 | Area: <b>UYD</b>       |
|             | Legal: 035N 019E 19 F          |                    | Out Date:           |                        |
| #462        | Owner: FWS                     |                    | Admin: ARR-Arctic   |                        |
|             | Name: <b>Shoulder Mountain</b> |                    | Cause: Lightning    |                        |

The fire was last observed on 7/16 by surveillance aircraft N9011N reporting a 5% active perimeter. There was one smoke on the southern tip of the fire and it remains in monitor status.

Daily Report From: 07/17

**0.4 Acre Change Since 07/16**

|               |                         |                    |                     |                        |
|---------------|-------------------------|--------------------|---------------------|------------------------|
| <b>HL8J</b>   | Lat: <b>66:51:14.4</b>  | Status: <b>U/U</b> | Acres: <b>125.4</b> | Option: <b>LIMITED</b> |
| <b>331461</b> | Lon: <b>153:56:11.4</b> |                    | Start Date: 6/28/13 | Area: <b>TAD</b>       |
|               | Legal: 017N 022E 24 K   |                    | Out Date:           |                        |
| #461          | Owner: STA              |                    | Admin: L&W          |                        |
|               | Name: <b>Hogatza</b>    |                    | Cause: Lightning    |                        |

Last observed 7/12. No smokes visible. The fire remains in monitor status.

## Unstaffed - AFS

Daily Report From: 07/17

**-0.5 Acre Change Since 07/16**

|               |                         |                    |                               |                        |
|---------------|-------------------------|--------------------|-------------------------------|------------------------|
| <b>HL7T</b>   | Lat: <b>64:18:10.8</b>  | Status: <b>U/U</b> | Acres: <b>4,933.5</b>         | Option: <b>LIMITED</b> |
| <b>331454</b> | Lon: <b>153:02:11.4</b> |                    | Start Date: 6/27/13           | Area: <b>TAD</b>       |
| <b>PDHL7T</b> | Legal: 014S 029E 01 K   |                    | Out Date:                     |                        |
| # 454         | Owner: BLM              |                    | Admin: NOD-Fairbanks District |                        |
|               | Name: <b>Titna</b>      |                    | Cause: Lightning              |                        |

This fire was observed by N309VS on 7/14 reporting no visible smokes. The fire remains in monitor status.

Daily Report From: 07/17

**0.2 Acre Change Since 07/16**

|             |                           |                    |                     |                        |
|-------------|---------------------------|--------------------|---------------------|------------------------|
| <b>HL5X</b> | Lat: <b>63:49:00.0</b>    | Status: <b>U/U</b> | Acres: <b>704.2</b> | Option: <b>LIMITED</b> |
|             | Lon: <b>150:11:00.0</b>   |                    | Start Date: 6/26/13 | Area: <b>TAD</b>       |
|             | Legal: 013S 014W 01 F     |                    | Out Date:           |                        |
| # 430       | Owner: NPS                |                    | Admin: DEP-Denali   |                        |
|             | Name: <b>Wigand Creek</b> |                    | Cause: Lightning    |                        |

Last observed 7/14 by 9VS. No smokes were visible. The fire remains in monitor status.

Daily Report From: 07/17

**0.0 Acre Change Since 07/16**

|               |                                |                    |                        |                        |
|---------------|--------------------------------|--------------------|------------------------|------------------------|
| <b>HL5V</b>   | Lat: <b>63:41:57.0</b>         | Status: <b>U/U</b> | Acres: <b>15,570.0</b> | Option: <b>LIMITED</b> |
| <b>332429</b> | Lon: <b>150:08:59.0</b>        |                    | Start Date: 6/26/13    | Area: <b>TAD</b>       |
| <b>PDHL5V</b> | Legal: 014S 013W 18 F          |                    | Out Date:              |                        |
| # 429         | Owner: NPS                     |                    | Admin: DEP-Denali      |                        |
|               | Name: <b>Toklat River East</b> |                    | Cause: Lightning       |                        |

Zone surveillance aircraft N309VS observed this fire on 7/14. A few smokes were detected in the interior of fire. The fire remains in monitor status.

Daily Report From: 07/17

**-0.1 Acre Change Since 07/16**

|             |                            |                    |                        |                        |
|-------------|----------------------------|--------------------|------------------------|------------------------|
| <b>HL3W</b> | Lat: <b>63:59:00.0</b>     | Status: <b>U/U</b> | Acres: <b>21,935.9</b> | Option: <b>LIMITED</b> |
|             | Lon: <b>150:37:00.0</b>    |                    | Start Date: 6/25/13    | Area: <b>TAD</b>       |
|             | Legal: 011S 016W 01 F      |                    | Out Date:              |                        |
| # 394       | Owner: NPS                 |                    | Admin: DEP-Denali      |                        |
|             | Name: <b>Sandless Lake</b> |                    | Cause: Lightning       |                        |

The fire was last observed on 7/14 by N309VS. The fire remains in monitor status.

Daily Report From: 07/17

**0.0 Acre Change Since 07/16**

|                |                           |                    |                       |                        |
|----------------|---------------------------|--------------------|-----------------------|------------------------|
| <b>HL3M</b>    | Lat: <b>65:46:16.7</b>    | Status: <b>U/U</b> | Acres: <b>1,020.0</b> | Option: <b>LIMITED</b> |
| <b>GAD-389</b> | Lon: <b>155:12:39.8</b>   |                    | Start Date: 6/25/13   | Area: <b>GAD</b>       |
| <b>PDHL3M</b>  | Legal: 004N 018E 06 K     |                    | Out Date:             |                        |
| # 389          | Owner: FWS                |                    | Admin: KUR-Koyukuk    |                        |
|                | Name: <b>Nayuka River</b> |                    | Cause: Lightning      |                        |

Fire not flown today.

## Unstaffed - AFS

Daily Report From: 07/17

**-0.2 Acre Change Since 07/16**

**HL1B** Lat: **64:36:57.6** Status: **U/U** Acres: **29,747.8** Option: **LIMITED**  
**332377** Lon: **154:10:08.4** Start Date: 6/24/13 Area: **TAD**  
**PDHL1B** Legal: 010S 023E 13 K Out Date:  
#377 Owner: FWS Admin: NOR-Nowitna  
Name: **Little Mud** Cause: Lightning

Zone personnel on surveillance aircraft N114MN reported a less than 5% active perimeter and a few perimeter smokes on the southeast side of the fire. No smokes were showing in the interior on 7/17. The fire remains in monitor status.

Daily Report From: 07/17

**-0.6 Acre Change Since 07/16**

**HL07** Lat: **64:05:52.2** Status: **U/U** Acres: **6,033.4** Option: **LIMITED**  
Lon: **151:35:13.8** Start Date: 6/24/13 Area: **TAD**  
**PDHL07** Legal: 009S 021W 36 F Out Date:  
#376 Owner: BLM Admin: NOD-Fairbanks District  
Name: **Dead Fish Lake** Cause: Lightning

Last observed on 7/14 by N309VS. This fire is mostly active on the northeast corner. The fire remains in monitor status.

Daily Report From: 07/17

**0.3 Acre Change Since 07/16**

**HLZ3** Lat: **67:02:15.0** Status: **U/U** Acres: **15,528.3** Option: **LIMITED**  
Lon: **147:19:59.0** Start Date: 6/23/13 Area: **UYD**  
Legal: 026N 002E 33 F Out Date:  
#370 Owner: FWS Admin: YFR-Yukon Flats  
Name: **Chandalar** Cause: Lightning

Fire personnel on detection ship N9011N report a 2% active perimeter on 7/16. There were five visible smokes and the fire remains in monitor status.

Daily Report From: 07/17

**-0.2 Acre Change Since 07/16**

**HLT2** Lat: **63:56:19.2** Status: **U/U** Acres: **64,443.8** Option: **LIMITED**  
**331360** Lon: **152:12:09.0** Start Date: 6/22/13 Area: **TAD**  
**PDHLT2** Legal: 010S 022W 20 F Out Date:  
#360 Owner: BLM Admin: NOD  
Name: **Beaver Log Lakes** Cause: Lightning

Observed by zone surveillance aircraft N309VS on 7/15. The fire was reported as not having reached the creek which is the predetermined management action point. There was a low rate of spread to the southeast. The perimeter was 2% active. This fire remains in monitor status.

Daily Report From: 07/17

**0.4 Acre Change Since 07/16**

**HLT1** Lat: **63:54:29.4** Status: **U/U** Acres: **31,435.4** Option: **LIMITED**  
**332359** Lon: **151:22:03.6** Start Date: 6/22/13 Area: **TAD**  
**PDHLT1** Legal: 012S 019W 06 F Out Date:  
#359 Owner: NPS Admin: DEP-Denali  
Name: **Moving River** Cause: Lightning

Last viewed on 7/15 @1202 by N309VS .

## Unstaffed - AFS

Daily Report From: 07/17

**0.2 Acre Change Since 07/16**

|             |                         |                    |                       |                        |
|-------------|-------------------------|--------------------|-----------------------|------------------------|
| <b>HLM6</b> | Lat: <b>63:44:00.0</b>  | Status: <b>U/U</b> | Acres: <b>1,855.2</b> | Option: <b>LIMITED</b> |
|             | Lon: <b>151:09:00.0</b> |                    | Start Date: 6/21/13   | Area: <b>TAD</b>       |
|             | Legal: 014S 019W 01 F   |                    | Out Date:             |                        |
| # 350       | Owner: NPS              |                    | Admin: DEP-Denali     |                        |
|             | Name: <b>Bear Creek</b> |                    | Cause: Lightning      |                        |

The fire was flown on 7/15 @ 1145 by N309VS. No structures threatened.

Daily Report From: 07/17

**-0.1 Acre Change Since 07/16**

|               |                          |                    |                        |                        |
|---------------|--------------------------|--------------------|------------------------|------------------------|
| <b>HLM4</b>   | Lat: <b>66:44:27.0</b>   | Status: <b>U/U</b> | Acres: <b>19,968.9</b> | Option: <b>LIMITED</b> |
| <b>331348</b> | Lon: <b>153:39:00.0</b>  |                    | Start Date: 6/21/13    | Area: <b>TAD</b>       |
|               | Legal: 016N 024E 34 K    |                    | Out Date:              |                        |
| # 348         | Owner: STA               |                    | Admin: L&W             |                        |
|               | Name: <b>Siruk Creek</b> |                    | Cause: Lightning       |                        |

Last observed on 7/17, by N309VS, with no smokes showing. Fire remains in monitor status.

Daily Report From: 07/17

**0.0 Acre Change Since 07/16**

|             |                            |                    |                        |                        |
|-------------|----------------------------|--------------------|------------------------|------------------------|
| <b>HLL4</b> | Lat: <b>64:15:00.0</b>     | Status: <b>U/U</b> | Acres: <b>47,587.4</b> | Option: <b>LIMITED</b> |
|             | Lon: <b>154:18:00.0</b>    |                    | Start Date: 6/21/13    | Area: <b>TAD</b>       |
|             | Legal: 011S 022E 29 K      |                    | Out Date:              |                        |
| # 342       | Owner: FWS                 |                    | Admin: NOR-Nowitna     |                        |
|             | Name: <b>Sulatna River</b> |                    | Cause: Lightning       |                        |

The fire was last observed on 7/14 by personnel on N309VS reporting 0% active perimeter with a few interior smokes. The fire remains in monitor status.

Daily Report From: 07/17

**-0.6 Acre Change Since 07/16**

|               |                             |                    |                        |                        |
|---------------|-----------------------------|--------------------|------------------------|------------------------|
| <b>HLF5</b>   | Lat: <b>66:48:31.8</b>      | Status: <b>U/U</b> | Acres: <b>63,409.4</b> | Option: <b>LIMITED</b> |
| <b>332332</b> | Lon: <b>150:56:46.8</b>     |                    | Start Date: 6/20/13    | Area: <b>TAD</b>       |
| <b>PDHLF5</b> | Legal: 023N 016W 23 F       |                    | Out Date:              |                        |
| # 332         | Owner: BLM                  |                    | Admin: NOD             |                        |
|               | Name: <b>Prospect Creek</b> |                    | Cause: Lightning       |                        |

Zone personnel on surveillance aircraft N309VS reported a 0% active perimeter and no visible smokes on 7/17. The fire remains in monitor status.

Daily Report From: 07/17

**-0.3 Acre Change Since 07/16**

|               |                           |                    |                       |                        |
|---------------|---------------------------|--------------------|-----------------------|------------------------|
| <b>HLE6</b>   | Lat: <b>67:12:33.0</b>    | Status: <b>U/U</b> | Acres: <b>3,274.7</b> | Option: <b>LIMITED</b> |
| <b>331328</b> | Lon: <b>151:47:03.6</b>   |                    | Start Date: 6/20/13   | Area: <b>TAD</b>       |
| <b>PDHEL6</b> | Legal: 028N 019W 32 F     |                    | Out Date:             |                        |
| # 328         | Owner: STA                |                    | Admin: L&W            |                        |
|               | Name: <b>Timber Creek</b> |                    | Cause: Lightning      |                        |

On 7/14 personnel on surveillance aircraft N309VS reported this fire had a 2% active perimeter and was burning on the south end. The fire remains in monitor status.



## Unstaffed - AFS

Daily Report From: 07/17

**0.4 Acre Change Since 07/16**

**HLD7** Lat: **66:20:46.8** Status: **U/U** Acres: **1,823.4** Option: **LIMITED**  
 Lon: **150:57:04.8** Start Date: 6/20/13 Area: **TAD**  
 Legal: 018N 016W 34 F Out Date:  
 # 319 Owner: BLM Admin: NOD  
 Name: **Kanuti River 1** Cause: Lightning

Zone personnel on surveillance aircraft N309VS reported a 0% active perimeter no visible smokes on 7/17. The fire remains in monitor status.

Daily Report From: 07/17

**0.1 Acre Change Since 07/16**

**HLD5** Lat: **66:04:58.0** Status: **U/U** Acres: **12,278.1** Option: **LIMITED**  
 Lon: **150:49:08.0** Start Date: 6/20/13 Area: **TAD**  
 Legal: 015N 015W 31 F Out Date:  
 # 315 Owner: BLM Admin: NOD  
 Name: **Ray River 2** Cause: Lightning

Zone personnel on surveillance aircraft N309VS reported a 7% active perimeter and a few interior smokes on 7/17. The fire remains in monitor status.

Daily Report From: 07/17

**0.0 Acre Change Since 07/16**

**HLD1** Lat: **65:23:52.0** Status: **U/U** Acres: **10,377.0** Option: **LIMITED**  
 Lon: **141:32:20.0** Start Date: 6/20/13 Area: **UYD**  
 Legal: 007N 030E 27 F Out Date:  
 # 310 Owner: NCA Admin: Doyon  
 Name: **Nation River** Cause: Lightning

This fire was monitored on 7/14 by N9011N reporting 1/4 acre of the fire active is spruce/hardwood mix. Winds were calm under 20% cloud cover. The fire remains in monitor status.

Daily Report From: 07/17

**0.2 Acre Change Since 07/16**

**HLC9** Lat: **65:50:00.0** Status: **U/U** Acres: **3,824.2** Option: **LIMITED**  
**331308** Lon: **150:50:00.0** Start Date: 6/20/13 Area: **TAD**  
 Legal: 012N 016W 26 F Out Date:  
 # 308 Owner: STA Admin: L&W  
 Name: **Big Salt** Cause: Lightning

Zone personnel on surveillance aircraft N309VS reported no active perimeter and no visible smokes on 7/17. The fire remains in monitor status.

Daily Report From: 07/17

**0.0 Acre Change Since 07/16**

**HLC1** Lat: **63:41:48.0** Status: **U/U** Acres: **20,683.7** Option: **Modified**  
**GAD-303** Lon: **159:35:18.0** Start Date: 6/20/13 Area: **GAD**  
 Legal: 21S 5W 2 K Out Date:  
 # 303 Owner: BLM Admin: AND-Anchorage District  
 Name: **Bear Creek** Cause: Lightning

Fire not flown today.

## Unstaffed - AFS

Daily Report From: 07/17

**0.0 Acre Change Since 07/16**

|                |                               |                    |                               |                         |
|----------------|-------------------------------|--------------------|-------------------------------|-------------------------|
| <b>HK9W</b>    | Lat: <b>64:07:16.8</b>        | Status: <b>U/U</b> | Acres: <b>7,634.3</b>         | Option: <b>Modified</b> |
| <b>GAD-292</b> | Lon: <b>160:17:52.8</b>       |                    | Start Date: 6/20/13           | Area: <b>GAD</b>        |
| <b>PDHK9W</b>  | Legal: 13S 11W 12             |                    | Out Date:                     |                         |
| # 292          | Owner: BLM                    |                    | Admin: AND-Anchorage District |                         |
|                | Name: <b>Shaktoolik River</b> |                    | Cause: Lightning              |                         |

Fire not flown today.

Daily Report From: 07/17

**0.0 Acre Change Since 07/16**

|             |                         |                    |                    |                        |
|-------------|-------------------------|--------------------|--------------------|------------------------|
| <b>HJL6</b> | Lat: <b>63:59:54.6</b>  | Status: <b>U/U</b> | Acres: <b>0.1</b>  | Option: <b>LIMITED</b> |
|             | Lon: <b>146:24:32.0</b> |                    | Start Date: 6/2/13 | Area: <b>MID</b>       |
|             | Legal: 010S 007E 32 F   |                    | Out Date:          |                        |
| # 172       | Owner: MIL              |                    | Admin: ARMY        |                        |
|             | Name: <b>Oklahoma 1</b> |                    | Cause: Human       |                        |

The fire was last observed on 6/18 and remains in monitor status.

Daily Report From: 07/17

**0.0 Acre Change Since 07/16**

|             |                          |                    |                       |                        |
|-------------|--------------------------|--------------------|-----------------------|------------------------|
| <b>HH8N</b> | Lat: <b>63:53:47.9</b>   | Status: <b>U/U</b> | Acres: <b>1,208.0</b> | Option: <b>LIMITED</b> |
|             | Lon: <b>145:58:20.4</b>  |                    | Start Date: 5/30/13   | Area: <b>MID</b>       |
|             | Legal: 012S 009E 03 F    |                    | Out Date:             |                        |
| # 117       | Owner: MIL               |                    | Admin: ARMY           |                        |
|             | Name: <b>Mississippi</b> |                    | Cause: Human          |                        |

The fire was flown by N40HU on 7/16. The fire remains in monitor status.

Daily Report From: 07/17

**0.0 Acre Change Since 07/16**

|             |                                |                    |                     |                         |
|-------------|--------------------------------|--------------------|---------------------|-------------------------|
| <b>HC33</b> | Lat: <b>65:01:37.7</b>         | Status: <b>U/U</b> | Acres: <b>26.8</b>  | Option: <b>MODIFIED</b> |
|             | Lon: <b>141:14:57.3</b>        |                    | Start Date: 3/14/13 | Area: <b>UYD</b>        |
|             | Legal: 002N 032E 04 F          |                    | Out Date:           |                         |
| # 002       | Owner: NCA                     |                    | Admin: Doyon        |                         |
|             | Name: <b>Windfall Mountain</b> |                    | Cause: Lightning    |                         |

The fire was last observed on 6/30. The fire remains in monitor status.

## Unstaffed - DOF

Daily Report From: 07/17

**0.0 Acre Change Since 07/16**

|               |                         |                    |                     |                        |
|---------------|-------------------------|--------------------|---------------------|------------------------|
| <b>HQ3V</b>   | Lat: <b>62:44:51.6</b>  | Status: <b>U/U</b> | Acres: <b>40.0</b>  | Option: <b>LIMITED</b> |
| <b>313554</b> | Lon: <b>141:46:23.4</b> |                    | Start Date: 7/16/13 | Area: <b>TAS</b>       |
| <b>PNHQ3V</b> | Legal: 11N 19E 12 C     |                    | Out Date:           |                        |
| # 554         | Owner: FWS              |                    | Admin: TER-Tetlin   |                        |
|               | Name: <b>Jalamund</b>   |                    | Cause: Lightning    |                        |

Fire was not checked today and remains in monitor status.

Daily Report From: 07/17

**0.0 Acre Change Since 07/16**

|               |                           |                    |                     |                     |
|---------------|---------------------------|--------------------|---------------------|---------------------|
| <b>HQ03</b>   | Lat: <b>62:56:16.2</b>    | Status: <b>U/U</b> | Acres: <b>0.1</b>   | Option: <b>FULL</b> |
| <b>313549</b> | Lon: <b>143:22:26.2</b>   |                    | Start Date: 7/15/13 | Area: <b>TAS</b>    |
| <b>PNHQ03</b> | Legal: 13N 11E 5 C        |                    | Out Date:           |                     |
| # 549         | Owner: NCA                |                    | Admin: AHTNA        |                     |
|               | Name: <b>Mineral Lake</b> |                    | Cause: Human        |                     |

Fire was not checked today and remains in monitor status.

Daily Report From: 07/17

**0.0 Acre Change Since 07/16**

|               |                         |                    |                     |                         |
|---------------|-------------------------|--------------------|---------------------|-------------------------|
| <b>303547</b> | Lat: <b>60:27:44.0</b>  | Status: <b>U/C</b> | Acres: <b>0.1</b>   | Option: <b>Critical</b> |
| <b>PNQUH4</b> | Lon: <b>151:10:49.4</b> |                    | Start Date: 7/14/13 | Area: <b>KKS</b>        |
| # 547         | Legal: 04N 11W 03 S     |                    | Out Date:           |                         |
|               | Owner: PRI              |                    | Admin: PRI-Private  |                         |
|               | Name: <b>Horse</b>      |                    | Cause: Human        |                         |

The fire was not checked and remains in monitor status.

Daily Report From: 07/17

**0.0 Acre Change Since 07/16**

|               |                            |                    |                     |                     |
|---------------|----------------------------|--------------------|---------------------|---------------------|
| <b>HQS2</b>   | Lat: <b>60:29:04.5</b>     | Status: <b>U/C</b> | Acres: <b>0.1</b>   | Option: <b>Full</b> |
| <b>303545</b> | Lon: <b>149:59:55.0</b>    |                    | Start Date: 7/14/13 | Area: <b>KKS</b>    |
| <b>PNHQS2</b> | Legal: 05N 04W 33 S        |                    | Out Date:           |                     |
| # 545         | Owner: FWS                 |                    | Admin: KNR-Kenai    |                     |
|               | Name: <b>Russian River</b> |                    | Cause: Human        |                     |

The fire was not checked and remains in monitor status.

Daily Report From: 07/17

**0.0 Acre Change Since 07/16**

|               |                            |                    |                     |                     |
|---------------|----------------------------|--------------------|---------------------|---------------------|
| <b>HQL1</b>   | Lat: <b>62:59:07.8</b>     | Status: <b>U/U</b> | Acres: <b>80.0</b>  | Option: <b>Full</b> |
| <b>313541</b> | Lon: <b>142:19:16.8</b>    |                    | Start Date: 7/13/13 | Area: <b>TAS</b>    |
| <b>PNHQL1</b> | Legal: 13N 16E 35 C        |                    | Out Date:           |                     |
| # 541         | Owner: NCA                 |                    | Admin: Tetlin       |                     |
|               | Name: <b>Kalukna River</b> |                    | Cause: Lightning    |                     |

Fire was not checked today. Fire remains in monitor status.

## Unstaffed - DOF

Daily Report From: 07/17

**0.0 Acre Change Since 07/16**

|               |                                |                    |                     |                     |
|---------------|--------------------------------|--------------------|---------------------|---------------------|
|               | Lat: <b>63:46:06.2</b>         | Status: <b>U/C</b> | Acres: <b>1.0</b>   | Option: <b>Full</b> |
| <b>313522</b> | Lon: <b>143:56:06.7</b>        |                    | Start Date: 7/7/13  | Area: <b>TAS</b>    |
|               | Legal: 23N 8E 18 C             |                    | Out Date:           |                     |
| # 522         | Owner: STA                     |                    | Admin: FOR-Forestry |                     |
|               | Name: <b>Billy Creek Ridge</b> |                    | Cause: Lightning    |                     |

Fire was not checked today. Fire remains in monitor status.

Daily Report From: 07/17

**0.0 Acre Change Since 07/16**

|               |                              |                    |                     |                        |
|---------------|------------------------------|--------------------|---------------------|------------------------|
|               | Lat: <b>62:47:55.8</b>       | Status: <b>U/U</b> | Acres: <b>15.0</b>  | Option: <b>Limited</b> |
| <b>313501</b> | Lon: <b>141:44:39.0</b>      |                    | Start Date: 7/2/13  | Area: <b>TAS</b>       |
|               | Legal: 12N 20E 19 C          |                    | Out Date:           |                        |
| # 501         | Owner: STA                   |                    | Admin: FOR-Forestry |                        |
|               | Name: <b>Stuver Creek #2</b> |                    | Cause: Lightning    |                        |

Fire was not checked today so it will remain in monitor status.

Daily Report From: 07/17

**0.0 Acre Change Since 07/16**

|                              |                           |                    |                    |                        |
|------------------------------|---------------------------|--------------------|--------------------|------------------------|
|                              | Lat: <b>62:47:37.0</b>    | Status: <b>U/U</b> | Acres: <b>20.0</b> | Option: <b>Limited</b> |
| <b>HM6Y</b><br><b>313496</b> | Lon: <b>141:47:00.2</b>   |                    | Start Date: 7/2/13 | Area: <b>TAS</b>       |
|                              | Legal: 12N 19E 26 C       |                    | Out Date:          |                        |
| # 496                        | Owner: FWS                |                    | Admin: TER-Tetlin  |                        |
|                              | Name: <b>Stuver Creek</b> |                    | Cause: Lightning   |                        |

Fire was not checked today so it will remain in monitor status.

Daily Report From: 07/17

**0.0 Acre Change Since 07/16**

|               |                         |                    |                     |                        |
|---------------|-------------------------|--------------------|---------------------|------------------------|
|               | Lat: <b>62:43:23.2</b>  | Status: <b>U/C</b> | Acres: <b>1.0</b>   | Option: <b>Limited</b> |
| <b>314481</b> | Lon: <b>146:03:31.0</b> |                    | Start Date: 6/30/13 | Area: <b>CRS</b>       |
|               | Legal: 11N 4W 19 C      |                    | Out Date:           |                        |
| # 481         | Owner: STA              |                    | Admin: FOR-Forestry |                        |
|               | Name: <b>Keg # 2</b>    |                    | Cause: Lightning    |                        |

Fire was not flown today, and remains in monitor status.

Daily Report From: 07/17

**0.0 Acre Change Since 07/16**

|               |                               |                    |                       |                        |
|---------------|-------------------------------|--------------------|-----------------------|------------------------|
|               | Lat: <b>63:45:57.2</b>        | Status: <b>U/U</b> | Acres: <b>8,586.0</b> | Option: <b>Limited</b> |
| <b>313449</b> | Lon: <b>141:41:43.6</b>       |                    | Start Date: 6/27/13   | Area: <b>TAS</b>       |
|               | Legal: 23 19 10 C             |                    | Out Date:             |                        |
| # 449         | Owner: STA                    |                    | Admin: FOR-Forestry   |                        |
|               | Name: <b>Big Timber Creek</b> |                    | Cause: Lightning      |                        |

Incident is being managed by Type 3 Organization. Fire was not checked today and remains in monitor status. No values are threatened.

## Unstaffed - DOF

Daily Report From: 07/17

0.0 Acre Change Since 07/16

|               |                         |                    |                             |                        |
|---------------|-------------------------|--------------------|-----------------------------|------------------------|
| <b>314444</b> | Lat: <b>62:41:52.9</b>  | Status: <b>U/U</b> | Acres: <b>5,200.0</b>       | Option: <b>Limited</b> |
|               | Lon: <b>145:11:06.4</b> |                    | Start Date: 6/27/13         | Area: <b>CRS</b>       |
| # 444         | Legal: 11N 1E 34 C      |                    | Out Date:                   |                        |
|               | Owner: STA              |                    | Admin: L&W-Lands and Waters |                        |
|               | Name: <b>Excelsior</b>  |                    | Cause: Lightning            |                        |

Daily Report From: 07/17

0.0 Acre Change Since 07/16

|               |                         |                    |                             |                        |
|---------------|-------------------------|--------------------|-----------------------------|------------------------|
| <b>HL68</b>   | Lat: <b>61:27:18.0</b>  | Status: <b>U/U</b> | Acres: <b>2,829.4</b>       | Option: <b>Limited</b> |
| <b>304443</b> | Lon: <b>156:53:21.0</b> |                    | Start Date: 6/26/13         | Area: <b>SWS</b>       |
| <b>PNHL68</b> | Legal: 16N 42W 19 S     |                    | Out Date:                   |                        |
| # 443         | Owner: STA              |                    | Admin: L&W-Lands and Waters |                        |
|               | Name: <b>Hoholitna</b>  |                    | Cause: Lightning            |                        |

The fire was not flown today, and remains in monitor status.

Daily Report From: 07/17

0.0 Acre Change Since 07/16

|               |                         |                    |                     |                        |
|---------------|-------------------------|--------------------|---------------------|------------------------|
| <b>314425</b> | Lat: <b>62:44:16.9</b>  | Status: <b>U/C</b> | Acres: <b>1.0</b>   | Option: <b>Limited</b> |
|               | Lon: <b>146:07:08.4</b> |                    | Start Date: 6/26/13 | Area: <b>CRS</b>       |
| # 425         | Legal: 11N 5W 14 C      |                    | Out Date:           |                        |
|               | Owner: STA              |                    | Admin: FOR-Forestry |                        |
|               | Name: <b>Keg Creek</b>  |                    | Cause: Lightning    |                        |

Fire was not flown today, and remains in monitor status.

Daily Report From: 07/17

0.0 Acre Change Since 07/16

|               |                              |                    |                             |                        |
|---------------|------------------------------|--------------------|-----------------------------|------------------------|
| <b>HL5M</b>   | Lat: <b>62:45:35.9</b>       | Status: <b>U/C</b> | Acres: <b>166.6</b>         | Option: <b>Limited</b> |
| <b>314418</b> | Lon: <b>146:39:35.7</b>      |                    | Start Date: 6/26/13         | Area: <b>CRS</b>       |
| # 418         | Legal: 11N 8W 2 C            |                    | Out Date:                   |                        |
|               | Owner: STA                   |                    | Admin: L&W-Lands and Waters |                        |
|               | Name: <b>North Pork Chop</b> |                    | Cause: Lightning            |                        |

Fire was not flown today, and remains in monitor status.

Daily Report From: 07/17

0.0 Acre Change Since 07/16

|               |                              |                    |                     |                     |
|---------------|------------------------------|--------------------|---------------------|---------------------|
| <b>HL5J</b>   | Lat: <b>63:20:11.8</b>       | Status: <b>U/C</b> | Acres: <b>0.1</b>   | Option: <b>Full</b> |
| <b>313416</b> | Lon: <b>142:38:54.2</b>      |                    | Start Date: 6/26/13 | Area: <b>TAS</b>    |
| # 416         | Legal: 18N 14E 13 C          |                    | Out Date:           |                     |
|               | Owner: NCA                   |                    | Admin: Tetlin       |                     |
|               | Name: <b>Porcupine Creek</b> |                    | Cause: Lightning    |                     |

Fire was not checked and shall remain in monitor status.

## Unstaffed - DOF

Daily Report From: 07/17

**0.0 Acre Change Since 07/16**

|               |                            |                    |                       |                         |
|---------------|----------------------------|--------------------|-----------------------|-------------------------|
| <b>HL3N</b>   | Lat: <b>64:44:09.6</b>     | Status: <b>U/C</b> | Acres: <b>1,806.0</b> | Option: <b>Critical</b> |
| <b>311388</b> | Lon: <b>148:41:19.2</b>    |                    | Start Date: 6/25/13   | Area: <b>FAS</b>        |
| <b>PNHL3N</b> | Legal: 2S 6W 14 F          |                    | Out Date:             |                         |
| # 388         | Owner: NCA                 |                    | Admin: Togothele      |                         |
|               | Name: <b>Skinny's Road</b> |                    | Cause: Human          |                         |

Personnel returned to the fire to continue working one hotspot in the interior and 3 spots near the Parks Highway identified by the IR flight on 7/16.

Daily Report From: 07/17

**0.0 Acre Change Since 07/16**

|               |                         |                    |                       |                        |
|---------------|-------------------------|--------------------|-----------------------|------------------------|
| <b>313386</b> | Lat: <b>63:24:17.6</b>  | Status: <b>U/U</b> | Acres: <b>7,964.0</b> | Option: <b>Limited</b> |
|               | Lon: <b>141:31:25.5</b> |                    | Start Date: 6/25/13   | Area: <b>TAS</b>       |
|               | Legal: 19 20 23 C       |                    | Out Date:             |                        |
| # 386         | Owner: STA              |                    | Admin: FOR-Forestry   |                        |
|               | Name: <b>Ladue Fork</b> |                    | Cause: Lightning      |                        |

Incident is being managed by Type 3 Organization. Fire was not checked today and remains in monitor status. No values are threatened.

Daily Report From: 07/17

**0.0 Acre Change Since 07/16**

|               |                         |                    |                             |                        |
|---------------|-------------------------|--------------------|-----------------------------|------------------------|
| <b>311366</b> | Lat: <b>64:02:26.4</b>  | Status: <b>U/U</b> | Acres: <b>5.0</b>           | Option: <b>Limited</b> |
|               | Lon: <b>148:40:37.8</b> |                    | Start Date: 6/23/13         | Area: <b>FAS</b>       |
|               | Legal: 10S 6W 1 F       |                    | Out Date:                   |                        |
| # 366         | Owner: STA              |                    | Admin: L&W-Lands and Waters |                        |
|               | Name: <b>Iron Creek</b> |                    | Cause: Human                |                        |

The fire was not checked and remains in monitor status.

Daily Report From: 07/17

**0.0 Acre Change Since 07/16**

|               |                          |                    |                        |                        |
|---------------|--------------------------|--------------------|------------------------|------------------------|
| <b>HLS2</b>   | Lat: <b>63:51:09.6</b>   | Status: <b>U/U</b> | Acres: <b>11,383.6</b> | Option: <b>Limited</b> |
| <b>313357</b> | Lon: <b>143:43:36.0</b>  |                    | Start Date: 6/22/13    | Area: <b>TAS</b>       |
| <b>PDHLS2</b> | Legal: 24N 9E 20 C       |                    | Out Date:              |                        |
| # 357         | Owner: STA               |                    | Admin: FOR-Forestry    |                        |
|               | Name: <b>Billy Creek</b> |                    | Cause: Lightning       |                        |

Incident is being managed by Type 3 Organization. Fire was not checked today and remains in monitor status. No values are threatened.

Daily Report From: 07/17

**0.0 Acre Change Since 07/16**

|               |                            |                    |                        |                        |
|---------------|----------------------------|--------------------|------------------------|------------------------|
| <b>HK6Z</b>   | Lat: <b>61:02:32.4</b>     | Status: <b>U/U</b> | Acres: <b>16,445.6</b> | Option: <b>Limited</b> |
| <b>304275</b> | Lon: <b>154:11:20.4</b>    |                    | Start Date: 6/18/13    | Area: <b>SWS</b>       |
| <b>PNHK6Z</b> | Legal: 11N 28W 23 S        |                    | Out Date:              |                        |
| # 275         | Owner: NPS                 |                    | Admin: LCP-Lake Clark  |                        |
|               | Name: <b>Kristin Creek</b> |                    | Cause: Lightning       |                        |

The fire was not flown today, and remains in monitor status.

## Unstaffed - DOF

Daily Report From: 07/17

0.0 Acre Change Since 07/16

|               |                          |                    |                             |                     |
|---------------|--------------------------|--------------------|-----------------------------|---------------------|
| <b>HK58</b>   | Lat: <b>63:52:07.2</b>   | Status: <b>U/C</b> | Acres: <b>40.0</b>          | Option: <b>Full</b> |
| <b>311271</b> | Lon: <b>148:44:48.0</b>  |                    | Start Date: 6/18/13         | Area: <b>FAS</b>    |
| <b>PNHK58</b> | Legal: 12S 6W 16 F       |                    | Out Date:                   |                     |
| #271          | Owner: STA               |                    | Admin: L&W-Lands and Waters |                     |
|               | Name: <b>Moody Creek</b> |                    | Cause: Human                |                     |

The fire was not checked and remains in monitor status.

Daily Report From: 07/17

0.0 Acre Change Since 07/16

|               |                         |                    |                     |                         |
|---------------|-------------------------|--------------------|---------------------|-------------------------|
| <b>HK42</b>   | Lat: <b>64:52:27.9</b>  | Status: <b>U/C</b> | Acres: <b>96.4</b>  | Option: <b>Critical</b> |
| <b>311258</b> | Lon: <b>147:05:55.5</b> |                    | Start Date: 6/17/13 | Area: <b>FAS</b>        |
| <b>PNHK42</b> | Legal: 1N 3E 27 F       |                    | Out Date:           |                         |
| #258          | Owner: PRI              |                    | Admin: PRI-Private  |                         |
|               | Name: <b>Kanuti</b>     |                    | Cause: Human        |                         |

The fire was not checked and remains in monitor status.

Daily Report From: 07/17

0.0 Acre Change Since 07/16

|               |                          |                    |                             |                        |
|---------------|--------------------------|--------------------|-----------------------------|------------------------|
| <b>311256</b> | Lat: <b>64:00:31.2</b>   | Status: <b>U/U</b> | Acres: <b>2.0</b>           | Option: <b>Limited</b> |
|               | Lon: <b>148:45:22.2</b>  |                    | Start Date: 6/17/13         | Area: <b>FAS</b>       |
|               | Legal: 10S 06W 33 F      |                    | Out Date:                   |                        |
| #256          | Owner: STA               |                    | Admin: L&W-Lands and Waters |                        |
|               | Name: <b>Elsie Creek</b> |                    | Cause: Human                |                        |

The fire was not checked and remains in monitor status.

Daily Report From: 07/17

0.0 Acre Change Since 07/16

|               |                               |                    |                             |                        |
|---------------|-------------------------------|--------------------|-----------------------------|------------------------|
| <b>HMX5</b>   | Lat: <b>64:01:33.0</b>        | Status: <b>U/U</b> | Acres: <b>216.0</b>         | Option: <b>Limited</b> |
| <b>311255</b> | Lon: <b>148:39:36.6</b>       |                    | Start Date: 6/17/13         | Area: <b>FAS</b>       |
| <b>PNHMX5</b> | Legal: 10S 6W 26 F            |                    | Out Date:                   |                        |
| #255          | Owner: STA                    |                    | Admin: L&W-Lands and Waters |                        |
|               | Name: <b>California Creek</b> |                    | Cause: Human                |                        |

The fire was not checked and remains in monitor status.

Daily Report From: 07/17

0.0 Acre Change Since 07/16

|               |                              |                    |                             |                        |
|---------------|------------------------------|--------------------|-----------------------------|------------------------|
| <b>311247</b> | Lat: <b>64:01:01.8</b>       | Status: <b>U/U</b> | Acres: <b>200.0</b>         | Option: <b>Limited</b> |
|               | Lon: <b>148:41:46.8</b>      |                    | Start Date: 6/16/13         | Area: <b>FAS</b>       |
|               | Legal: 10S 6W 27 F           |                    | Out Date:                   |                        |
| #247          | Owner: STA                   |                    | Admin: L&W-Lands and Waters |                        |
|               | Name: <b>Tatlanika Creek</b> |                    | Cause: Human                |                        |

The fire was not checked and remains in monitor status.

## Unstaffed - DOF

Daily Report From: 07/17

0.0 Acre Change Since 07/16

|               |                            |                    |                        |                        |
|---------------|----------------------------|--------------------|------------------------|------------------------|
| <b>HJD1</b>   | Lat: <b>62:30:37.2</b>     | Status: <b>U/U</b> | Acres: <b>46,135.4</b> | Option: <b>Limited</b> |
| <b>313145</b> | Lon: <b>141:24:50.4</b>    |                    | Start Date: 5/31/13    | Area: <b>TAS</b>       |
| <b>PDHJD1</b> | Legal: 8N 22E 6 C          |                    | Out Date:              |                        |
| # 145         | Owner: FWS                 |                    | Admin: TER-Tetlin      |                        |
|               | Name: <b>Chisana River</b> |                    | Cause: Lightning       |                        |

Fire was not checked today so it will remain in monitor status.

Daily Report From: 07/17

0.0 Acre Change Since 07/16

|               |                         |                    |                             |                        |
|---------------|-------------------------|--------------------|-----------------------------|------------------------|
| <b>HJC8</b>   | Lat: <b>61:27:19.8</b>  | Status: <b>U/U</b> | Acres: <b>201,809.0</b>     | Option: <b>Limited</b> |
| <b>304144</b> | Lon: <b>155:41:26.4</b> |                    | Start Date: 5/31/13         | Area: <b>SWS</b>       |
| <b>PNHJC8</b> | Legal: 16N 36W 23 S     |                    | Out Date:                   |                        |
| # 144         | Owner: STA              |                    | Admin: L&W-Lands and Waters |                        |
|               | Name: <b>Lime Hills</b> |                    | Cause: Lightning            |                        |

The fire was not flown today, and remains in monitor status.

Daily Report From: 07/17

0.0 Acre Change Since 07/16

|               |                          |                    |                             |                        |
|---------------|--------------------------|--------------------|-----------------------------|------------------------|
| <b>HK6V</b>   | Lat: <b>62:32:09.6</b>   | Status: <b>U/U</b> | Acres: <b>157,747.5</b>     | Option: <b>Limited</b> |
| <b>304140</b> | Lon: <b>156:46:40.8</b>  |                    | Start Date: 5/31/13         | Area: <b>SWS</b>       |
| <b>PNHK6V</b> | Legal: 28N 40W 7 S       |                    | Out Date:                   |                        |
| # 140         | Owner: STA               |                    | Admin: L&W-Lands and Waters |                        |
|               | Name: <b>Moore Creek</b> |                    | Cause: Lightning            |                        |

The fire was not flown today, and remains in monitor status.

Daily Report From: 07/17

0.0 Acre Change Since 07/16

|               |                           |                    |                     |                     |
|---------------|---------------------------|--------------------|---------------------|---------------------|
| <b>HH5F</b>   | Lat: <b>63:55:17.8</b>    | Status: <b>U/C</b> | Acres: <b>239.0</b> | Option: <b>Full</b> |
| <b>311088</b> | Lon: <b>148:51:41.6</b>   |                    | Start Date: 5/27/13 | Area: <b>FAS</b>    |
|               | Legal: 11S 7W 33 F        |                    | Out Date:           |                     |
| # 088         | Owner: PRI                |                    | Admin: PRI-Private  |                     |
|               | Name: <b>Louise Creek</b> |                    | Cause: Human        |                     |

The fire was not checked and remains in monitor status.

Daily Report From: 07/17

0.0 Acre Change Since 07/16

|               |  |                    |                             |                         |
|---------------|--|--------------------|-----------------------------|-------------------------|
| <b>301011</b> | Lat: <b>61:43:57.2</b>                   | Status: <b>U/C</b> | Acres: <b>0.1</b>           | Option: <b>Critical</b> |
|               | Lon: <b>149:01:42.4</b>                  |                    | Start Date: 4/27/13         | Area: <b>MSS</b>        |
|               | Legal: 19N 2E 14 S                       |                    | Out Date:                   |                         |
| # 011         | Owner: STA                               |                    | Admin: L&W-Lands and Waters |                         |
|               | Name: <b>Buffalo Mine Coal Seam 2013</b> |                    | Cause: Human                |                         |

Fire not checked and remains on monitor status.



Unstaffed - USFS

---

Daily Report From: 07/17

**0.0 Acre Change Since 07/16**

|                         |                    |                             |                     |
|-------------------------|--------------------|-----------------------------|---------------------|
| Lat: <b>58:36:11.6</b>  | Status: <b>U/C</b> | Acres: <b>0.1</b>           | Option: <b>FULL</b> |
| Lon: <b>134:55:20.7</b> |                    | Start Date: 7/9/13          | Area: <b>TNF</b>    |
| Legal: 038S 064E 06 C   |                    | Out Date:                   |                     |
| Owner: STA              |                    | Admin: L&W-Lands and Waters |                     |
| Name: <b>Sunny</b>      |                    | Cause: Human                |                     |

The fire was contained today and remains in monitor status.

**Prescribed - AFS**

---

Daily Report From: 07/17

**0.0 Acre Change Since 07/16**

|             |                                 |                   |                     |                           |
|-------------|---------------------------------|-------------------|---------------------|---------------------------|
| <b>AB19</b> | Lat: <b>64:41:45.0</b>          | Status: <b>RX</b> | Acres: <b>236.0</b> | Option: <b>PRESCRIBED</b> |
|             | Lon: <b>146:58:51.0</b>         |                   | Start Date: 5/24/13 | Area: <b>MID</b>          |
|             | Legal: 002S 004E 32 F           |                   | Out Date:           |                           |
| #B19        | Owner: MIL                      |                   | Admin: ARMY         |                           |
|             | Name: <b>MID Moose Creek RX</b> |                   | Cause: Prescribed   |                           |

This RX was last observed on 7/13. The fire will remain in monitor status.

---

***NO Daily Reports*****No Acreage Reported**

|             |   |         |                     |                           |
|-------------|---|---------|---------------------|---------------------------|
| <b>AA06</b> | Lat: <b>64:40:48.0</b>                        | Status: | Acres:              | Option: <b>PRESCRIBED</b> |
|             | Lon: <b>146:50:30.0</b>                       |         | Start Date: 5/10/13 | Area: <b>MID</b>          |
|             | Legal: 003S 004E 01 F                         |         | Out Date:           |                           |
| #A06        | Owner: MIL                                    |         | Admin: ARMY         |                           |
|             | Name: <b>YTA Grouse Habitat Prescribed Bu</b> |         | Cause: Prescribed   |                           |

## Out - DOF

Daily Report From: 07/17

0.0 Acre Change Since 07/16

|               |                                |                    |                           |                     |
|---------------|--------------------------------|--------------------|---------------------------|---------------------|
| <b>HQM5</b>   | Lat: <b>62:55:48.1</b>         | Status: <b>Out</b> | Acres: <b>0.1</b>         | Option: <b>Full</b> |
| <b>304542</b> | Lon: <b>155:31:29.0</b>        |                    | Start Date: 7/13/13       | Area: <b>SWS</b>    |
|               | Legal: 33N 33W 22 S            |                    | Out Date: 7/17/13         |                     |
| # 542         | Owner: NCA                     |                    | Admin: MTNT-McGrath et al |                     |
|               | Name: <b>Cranberry Ridge 2</b> |                    | Cause: Human              |                     |

The fire was called out at 1000.

Daily Report From: 07/17

0.0 Acre Change Since 07/16

|               |                         |                    |                     |                         |
|---------------|-------------------------|--------------------|---------------------|-------------------------|
| <b>HP6X</b>   | Lat: <b>64:51:50.8</b>  | Status: <b>Out</b> | Acres: <b>0.1</b>   | Option: <b>Critical</b> |
| <b>311533</b> | Lon: <b>147:46:42.4</b> |                    | Start Date: 7/11/13 | Area: <b>FAS</b>        |
| <b>PNHP6X</b> | Legal: 1S 1W 5 F        |                    | Out Date: 7/17/13   |                         |
| # 533         | Owner: PRI              |                    | Admin: PRI-Private  |                         |
|               | Name: <b>Totem Park</b> |                    | Cause: Human        |                         |

Personnel checked the fire and found no heat nor smoke. The fire was declared out.

Daily Report From: 07/17

0.0 Acre Change Since 07/16

|               |                            |                    |                             |                        |
|---------------|----------------------------|--------------------|-----------------------------|------------------------|
| <b>313300</b> | Lat: <b>63:56:02.7</b>     | Status: <b>Out</b> | Acres: <b>35.6</b>          | Option: <b>Limited</b> |
|               | Lon: <b>141:55:02.9</b>    |                    | Start Date: 6/20/13         | Area: <b>TAS</b>       |
|               | Legal: 25N 18E 20 C        |                    | Out Date: 7/17/13           |                        |
| # 300         | Owner: STA                 |                    | Admin: L&W-Lands and Waters |                        |
|               | Name: <b>Dennison Fork</b> |                    | Cause: Lightning            |                        |

Fire was called out 7/17 by FMO.

Alaska Interagency Coordination  
Center Situation Report  
Friday - 07/19/2013

| Wildland Fires                   | New | Out | Active | Npr | YTD Fires | YTD Acres   |
|----------------------------------|-----|-----|--------|-----|-----------|-------------|
| <b>Alaska Fire Service (AFS)</b> | 1   | 1   | 41     | 0   | 114       | 532,272.0   |
| GAD (Galena Zone)                | 0   | 0   | 4      | 0   | 31        | 46,156.7    |
| MID (Military)                   | 0   | 0   | 4      | 0   | 18        | 1,469.0     |
| TAD (Tanana Zone)                | 1   | 1   | 20     | 0   | 31        | 338,024.4   |
| UYD (Upper Yukon Zone)           | 0   | 0   | 13     | 0   | 34        | 146,621.9   |
| <b>State of Alaska (DOF)</b>     | 2   | 5   | 31     | 0   | 352       | 540,576.9   |
| CRS (Copper River)               | 0   | 0   | 4      | 0   | 29        | 5,441.4     |
| DAS (Delta)                      | 0   | 0   | 0      | 0   | 16        | 7.9         |
| FAS (Fairbanks)                  | 0   | 0   | 8      | 0   | 95        | 2,758.0     |
| HNS (Haines)                     | 0   | 0   | 0      | 0   | 4         | 0.5         |
| KKS (Kenai)                      | 2   | 2   | 3      | 0   | 53        | 47.7        |
| MSS (AnchorageMatSu Area)        | 0   | 0   | 1      | 0   | 83        | 176.0       |
| SWS (Southwest)                  | 0   | 0   | 5      | 0   | 36        | 430,770.7   |
| TAS (Tok)                        | 0   | 3   | 10     | 0   | 36        | 101,374.7   |
| <b>Forest Service (USFS)</b>     | 0   | 0   | 1      | 0   | 9         | 2.1         |
| CGF (Chugach)                    | 0   | 0   | 0      | 0   | 4         | 1.4         |
| TNF (Tongass)                    | 0   | 0   | 1      | 0   | 5         | 0.7         |
| <b>Statewide Totals</b>          | 3   | 6   | 73     | 0   | 475       | 1,072,851.0 |

**Active Wildfires:**

| Protection Summary: | CRI | FUL | MOD | LIM | NoEntry | TOTAL |
|---------------------|-----|-----|-----|-----|---------|-------|
| AFS Protection:     | 1   | 1   | 3   | 36  | 0       | 41    |
| DOF Protection:     | 6   | 5   | 0   | 20  | 0       | 31    |
| USFS Protection:    | 0   | 1   | 0   | 0   | 0       | 1     |
| Protection Totals:  | 7   | 7   | 3   | 56  | 0       | 73    |

**Status Summary:**

|                  | Staffed         |                   | Unstaffed       |                   |
|------------------|-----------------|-------------------|-----------------|-------------------|
|                  | Contained (S/C) | Uncontained (S/U) | Contained (U/C) | Uncontained (U/U) |
| AFS Protection:  | 0               | 2                 | 0               | 39                |
| DOF Protection:  | 0               | 2                 | 13              | 16                |
| USFS Protection: | 0               | 0                 | 1               | 0                 |
| Status Totals:   | 0               | 4                 | 14              | 55                |

---

**Fuels Management Fires**

|                             | YTD Fires | YTD Acres | New | Active | Out Yesterday |
|-----------------------------|-----------|-----------|-----|--------|---------------|
| Borough                     | 1         | 0.5       | 0   | 0      | 0             |
| FWS (US Fish & Wildlife)    | 1         | 5.0       | 0   | 0      | 0             |
| Military                    | 11        | 5,149.0   | 0   | 2      | 0             |
| NPS (National Park Service) | 2         | 20.0      | 0   | 0      | 0             |
| Fuels Management Totals:    | 15        | 5,174.5   | 0   | 2      | 0             |

**New - AFS**

---

Daily Report From: 07/18

**0.3 Acreage On 07/18**

|               |                         |                    |                               |                        |
|---------------|-------------------------|--------------------|-------------------------------|------------------------|
| <b>HRC8</b>   | Lat: <b>64:21:30.6</b>  | Status: <b>Out</b> | Acres: <b>0.3</b>             | Option: <b>LIMITED</b> |
|               | Lon: <b>154:18:26.4</b> |                    | Start Date: 7/18/13           | Area: <b>TAD</b>       |
| <b>PDHRC8</b> | Legal: 013S 023E 15 K   |                    | Out Date: 7/18/13             |                        |
| #561          | Owner: BLM              |                    | Admin: NOD-Fairbanks District |                        |
|               | Name: <b>Lost River</b> |                    | Cause: Lightning              |                        |

Detection aircraft N309VS reported a 0.25 acre black spot/natural out.

## New - DOF

Daily Report From: 07/18

**0.5 Acreage On 07/18**

|                          |                    |                     |                         |
|--------------------------|--------------------|---------------------|-------------------------|
| Lat: <b>60:43:22.5</b>   | Status: <b>U/C</b> | Acres: <b>0.5</b>   | Option: <b>CRITICAL</b> |
| Lon: <b>151:12:14.6</b>  |                    | Start Date: 7/18/13 | Area: <b>KKS</b>        |
| Legal: 07N 11W 03 S      |                    | Out Date:           |                         |
| Owner: PRI               |                    | Admin: PRI-Private  |                         |
| Name: <b>Thomas Road</b> |                    | Cause: Human        |                         |

DOF Engine and Prevention responded with Nikiski FD to a report of a debris burn that escaped into the wildlands. On arrival the IC reported .5 acres burning in slash and duff, winds SE at 3-5, 10% active perimeter creeping and smoldering on a 30% slope with a NE aspect. An additional engine was requested for manpower. The fire was burning deep into the duff layer and required extensive mop-up. The fire was called contained and controlled and was placed in monitor status.

Daily Report From: 07/18

**0.1 Acreage On 07/18**

|                         |                    |                     |                         |
|-------------------------|--------------------|---------------------|-------------------------|
| Lat: <b>60:43:03.5</b>  | Status: <b>U/C</b> | Acres: <b>0.1</b>   | Option: <b>CRITICAL</b> |
| Lon: <b>151:11:22.3</b> |                    | Start Date: 7/18/13 | Area: <b>KKS</b>        |
| Legal: 07N 11W 10 S     |                    | Out Date:           |                         |
| Owner: PRI              |                    | Admin: PRI-Private  |                         |
| Name: <b>Tam Court</b>  |                    | Cause: Human        |                         |

Nikiski FD responded to an unattended burn in the woods and requested DOF response. On arrival, personnel found a .1 acre fire that had been smoldering in the duff. The fire was called contained and controlled and placed in monitor status.

Daily Report From: 07/18

**0.1 Acreage On 07/18**

|                         |                    |                     |                         |
|-------------------------|--------------------|---------------------|-------------------------|
| Lat: <b>60:31:00.0</b>  | Status: <b>F/A</b> | Acres: <b>0.1</b>   | Option: <b>Critical</b> |
| Lon: <b>151:16:30.0</b> |                    | Start Date: 7/18/13 | Area: <b>KKS</b>        |
| Legal: 05N 11W 19 S     |                    | Out Date: 7/18/13   |                         |
| Owner: PRI              |                    | Admin: PRI-Private  |                         |
| Name:                   |                    | Cause: False Alarm  |                         |

Reported as 25' x 25' grass fire from an escaped debris burn. On arrival personnel found a warming fire, no wildland involvement.

## Staffed - AFS

Daily Report From: 07/18

0.0 Acre Change Since 07/17

**HMG4** Lat: **66:41:06.0** Status: **S/U** Acres: **0.1** Option: **FULL**  
 Lon: **145:58:36.6** Personnel: **4** Start Date: 7/17/13 Area: **UYD**  
**PDHMG4** Legal: 022N 008E 34 F Out Date:  
 #557 Owner: NCA Admin: VENETIE  
 Name: **Yukon Slough** Cause: Human

The smokejumpers made good progress on the fire. During some gusty wind events a few trees came down due to burnt out root systems and slowed mop up operations. The weather was sunny and warm. Fire perimeter is secure and mop-up operations will continue tomorrow.

Daily Report From: 07/18

0.0 Acre Change Since 07/17

**HK8H** Lat: **64:41:37.2** Status: **S/U** Acres: **85,475.0** Option: **LIMITED**  
**332280** Lon: **146:35:29.4** Personnel: **514** Start Date: 6/19/13 Area: **UYD**  
**PDHK8H** Legal: 035N 006E 05 F Out Date:  
 #280 Owner: MIL Admin: ARMY-U.S. Army  
 Name: **Stuart Creek 2** Cause: Human

Resources continue mopping-up, securing, and monitoring established containment lines. The Evacuation Watch along the Chena Hot Springs road between mile markers 27-39 remains in place. Chena River Recreation Area remains closed to public activity Staging Area and Helibase moved to mile marker 20, Chena Hot Springs Road to support emphasis on north end. 50 acre spotfire and 100 acre spot fire on northeast side are contained.

| Assigned Crews: |        | Assigned: |
|-----------------|--------|-----------|
| DES #1          | T2IA   | 7/6       |
| GMF #1          | T2IA   | 7/6       |
| Koyukuk         | Type 2 | 7/6       |
| MDS #1          | T2IA   | 7/6       |
| MHR #1          | T2IA   | 7/6       |
| MOF #1          | T2IA   | 7/6       |
| MOF #2          | T2IA   | 7/6       |
| Midnight Suns   | IHC    | 7/4       |
| St Marys        | Type 2 | 7/3       |
| Upper Kalskag   | Type 2 | 7/3       |



## Staffed - DOF

Daily Report From: 07/18

**0.0 Acre Change Since 07/17**

**HL5N** Lat: **63:17:09.4** Status: **S/U** Acres: **6,759.1** Option: **Full**  
**313414** Lon: **142:26:42.8** Personnel: **25** Start Date: 6/26/13 Area: **TAS**  
**PNHL5N** Legal: 17N 15E 1 C Out Date:  
 #414 Owner: NCA Admin: Tetlin  
 Name: **Tetlin Jct Ridge** Cause: Lightning

Smoldering observed in pockets of blowdown. White Mountain finished sawline in area of concern in NW corner of fire, then broke down spike camp and came off the fire for demob in the morning.

Daily Report From: 07/18

**0.0 Acre Change Since 07/17**

**HL37** Lat: **63:25:42.1** Status: **S/U** Acres: **17,945.0** Option: **FULL**  
**313401** Lon: **143:41:58.9** Personnel: **171** Start Date: 6/25/13 Area: **TAS**  
**PNHL37** Legal: 19N 9E 16 C Out Date:  
 #401 Owner: STA Admin: FOR-Forestry  
 Name: **Moon Lake** Cause: Lightning

Pioneer Peak continued to mitigate snag and blowdown hazards ahead of crews completing mop-up. Crews along the east flank also completing mop-up to contain line near Mansfield Lake Village. Portions of the line were monitored by boat.

| Assigned Crews: |           | Assigned: |
|-----------------|-----------|-----------|
| Grayling        | Type 2    | 7/17      |
| Kaltag #1       | Type 2    | 7/17      |
| Tanana Chiefs   | Type 2 IA | 7/5       |
| Upper Tanana #1 | Type 2    | 7/3       |
| White Mountain  | Type 2 IA | 7/5       |
| Yakima OWF      | Type 2 IA | 7/3       |
| Yukon           | Type 2 IA | 7/3       |

## Unstaffed - AFS

Daily Report From: 07/18

0.0 Acre Change Since 07/17

|             |                         |                    |                     |                         |
|-------------|-------------------------|--------------------|---------------------|-------------------------|
| <b>HQ6A</b> | Lat: <b>61:17:22.0</b>  | Status: <b>U/U</b> | Acres: <b>0.1</b>   | Option: <b>CRITICAL</b> |
|             | Lon: <b>149:41:03.0</b> |                    | Start Date: 7/16/13 | Area: <b>MID</b>        |
|             | Legal: 014N 002W 20 S   |                    | Out Date:           |                         |
| # 556       | Owner: MIL              |                    | Admin: Army         |                         |
|             | Name: <b>Roosevelt</b>  |                    | Cause: Human        |                         |

The fire was last observed on 7/17 and remains in monitor status.

Daily Report From: 07/18

0.0 Acre Change Since 07/17

|             |                            |                    |                        |                        |
|-------------|----------------------------|--------------------|------------------------|------------------------|
| <b>HQ1S</b> | Lat: <b>67:59:00.0</b>     | Status: <b>U/U</b> | Acres: <b>1,064.4</b>  | Option: <b>LIMITED</b> |
|             | Lon: <b>144:03:00.0</b>    |                    | Start Date: 7/15/13    | Area: <b>UYD</b>       |
|             | Legal: 037N 016E 34 F      |                    | Out Date:              |                        |
| # 551       | Owner: FWS                 |                    | Admin: ARR-Arctic      |                        |
|             | Name: <b>Big Fish Lake</b> |                    | Cause: Lightning - WFU |                        |

On 7/15 personnel on surveillance aircraft N9011N reported this fire in tundra about three miles north of Big Fish Lake. The fire was 40% active smoldering and creeping. Rate of spread was low to the northeast. Winds were out of the south at 8 mph. This fire remains in monitor status.

Daily Report From: 07/18

0.0 Acre Change Since 07/17

|             |                         |                    |                        |                        |
|-------------|-------------------------|--------------------|------------------------|------------------------|
| <b>HQ1V</b> | Lat: <b>67:59:00.0</b>  | Status: <b>U/U</b> | Acres: <b>1,422.3</b>  | Option: <b>LIMITED</b> |
|             | Lon: <b>144:07:00.0</b> |                    | Start Date: 7/15/13    | Area: <b>UYD</b>       |
|             | Legal: 037N 016E 32 F   |                    | Out Date:              |                        |
| # 550       | Owner: FWS              |                    | Admin: ARR-Arctic      |                        |
|             | Name: <b>Koness</b>     |                    | Cause: Lightning - WFU |                        |

On 7/15 personnel on surveillance aircraft N9011N reported this fire in tundra. The fire was 30% active smoldering and creeping. Rate of spread was low to the northeast. Winds were out of the south at 8 mph. This fire remains in monitor status.

Daily Report From: 07/18

0.0 Acre Change Since 07/17

|                |                         |                    |                                   |                        |
|----------------|-------------------------|--------------------|-----------------------------------|------------------------|
| <b>HQJ4</b>    | Lat: <b>64:34:00.5</b>  | Status: <b>U/U</b> | Acres: <b>613.5</b>               | Option: <b>LIMITED</b> |
| <b>GAD-540</b> | Lon: <b>155:47:10.8</b> |                    | Start Date: 7/13/13               | Area: <b>GAD</b>       |
| <b>PDHQJ4</b>  | Legal: 11S 15E 1 C      |                    | Out Date:                         |                        |
| # 540          | Owner: NCA              |                    | Admin: Doyon Regional Corporation |                        |
|                | Name: <b>Main Creek</b> |                    | Cause: Lightning                  |                        |

The fire remains in monitor status.

Daily Report From: 07/18

0.0 Acre Change Since 07/17

|               |                         |                    |                            |                        |
|---------------|-------------------------|--------------------|----------------------------|------------------------|
| <b>HQG2</b>   | Lat: <b>65:26:06.6</b>  | Status: <b>U/U</b> | Acres: <b>2,007.5</b>      | Option: <b>LIMITED</b> |
| <b>331538</b> | Lon: <b>154:08:17.4</b> |                    | Start Date: 7/13/13        | Area: <b>TAD</b>       |
| <b>PDHQG2</b> | Legal: 001S 023E 03 K   |                    | Out Date:                  |                        |
| # 538         | Owner: STA              |                    | Admin: L&W-Lands and Water |                        |
|               | Name: <b>West Fork</b>  |                    | Cause: Lightning           |                        |

The Fire on 7/16 was put in monitor status and all resources demobed.

## Unstaffed - AFS

Daily Report From: 07/18

**0.0 Acre Change Since 07/17**

**HN86** Lat: **63:28:36.6** Status: **U/U** Acres: **311.6** Option: **LIMITED**  
 Lon: **152:06:03.6** Start Date: **7/6/13** Area: **TAD**  
**PDHN86** Legal: 017S 024W 02 F Out Date:  
 #518 Owner: NPS Admin: DEP-Denali  
 Name: **Castle Rocks** Cause: Lightning

Zone surveillance aircraft N309VS was unable to observe this fire today due to weather in the area. The fire remains in monitor status.

Daily Report From: 07/18

**0.0 Acre Change Since 07/17**

**HNF9** Lat: **65:22:00.0** Status: **U/U** Acres: **5,984.0** Option: **LIMITED**  
 Lon: **144:18:00.0** Start Date: **7/3/13** Area: **UYD**  
**PDHNF9** Legal: 006N 017E 08 F Out Date:  
 #506 Owner: BLM Admin: NOD-Fairbanks District  
 Name: **Birch Creek** Cause: Lightning

On 7/15 fire personnel on detection ship N9011N observed the fire and it remains in monitor status.

Daily Report From: 07/18

**0.0 Acre Change Since 07/17**

**HM68** Lat: **65:56:58.8** Status: **U/U** Acres: **623.8** Option: **LIMITED**  
 Lon: **141:20:12.6** Start Date: **7/2/13** Area: **UYD**  
**PDHM68** Legal: 013N 030E 14 F Out Date:  
 #498 Owner: BLM Admin: NOD  
 Name: **Bull Creek #2** Cause: Lightning

The fire was observed by personnel on surveillance aircraft N9011N on 7/14. There were no visible smokes showing. The fire remains in monitor status.

Daily Report From: 07/18

**0.0 Acre Change Since 07/17**

**HM3U** Lat: **65:58:01.8** Status: **U/U** Acres: **1,047.9** Option: **LIMITED**  
 Lon: **145:40:39.6** Start Date: **7/1/13** Area: **UYD**  
**PDHM3U** Legal: 13N 10E 8 F Out Date:  
 #495 Owner: FWS Admin: YFR-Yukon Flats  
 Name: **Discovery Creek** Cause: Lightning

Fire personnel on detection ship N9011N observed the fire on 7/16 and it remains in monitor status.

Daily Report From: 07/18

**0.0 Acre Change Since 07/17**

**HM2V** Lat: **63:48:15.7** Status: **U/U** Acres: **1.9** Option: **LIMITED**  
**332489** Lon: **145:08:09.7** Start Date: **7/1/13** Area: **MID**  
 Legal: 013S 013E 12 F Out Date:  
 #489 Owner: MIL Admin: ARMY-U.S. Army  
 Name: **Gerstle** Cause: Lightning

The fire was flown by N40HU on 7/16. No activity was observed and the fire remains in monitor status.

## Unstaffed - AFS

Daily Report From: 07/18

0.0 Acre Change Since 07/17

|             |                         |                    |                        |                        |
|-------------|-------------------------|--------------------|------------------------|------------------------|
| <b>HMJ9</b> | Lat: <b>67:13:10.0</b>  | Status: <b>U/U</b> | Acres: <b>720.1</b>    | Option: <b>LIMITED</b> |
|             | Lon: <b>145:16:37.0</b> |                    | Start Date: 6/29/13    | Area: <b>UYD</b>       |
|             | Legal: 028N 011E 26 F   |                    | Out Date:              |                        |
| #475        | Owner: FWS              |                    | Admin: YFR-Yukon Flats |                        |
|             | Name: <b>Joint Lake</b> |                    | Cause: Lightning       |                        |

On 7/16 fire personnel on detection ship N9011N last observed this fire and it remains in monitor status.

Daily Report From: 07/18

0.0 Acre Change Since 07/17

|               |                              |                    |                        |                        |
|---------------|------------------------------|--------------------|------------------------|------------------------|
| <b>HMD7</b>   | Lat: <b>67:11:13.0</b>       | Status: <b>U/U</b> | Acres: <b>23,355.4</b> | Option: <b>LIMITED</b> |
| <b>332469</b> | Lon: <b>142:05:35.0</b>      |                    | Start Date: 6/29/13    | Area: <b>UYD</b>       |
|               | Legal: 027N 026E 07 F        |                    | Out Date:              |                        |
| #469          | Owner: FWS                   |                    | Admin: ARR-Arctic      |                        |
|               | Name: <b>North Porcupine</b> |                    | Cause: Lightning       |                        |

On 7/16 personnel on surveillance aircraft N9011N last observed this fire and it remains in monitor status.

Daily Report From: 07/18

0.0 Acre Change Since 07/17

|             |                                  |                    |                       |                        |
|-------------|----------------------------------|--------------------|-----------------------|------------------------|
| <b>HMB3</b> | Lat: <b>63:34:00.0</b>           | Status: <b>U/U</b> | Acres: <b>4,415.0</b> | Option: <b>LIMITED</b> |
|             | Lon: <b>151:21:00.0</b>          |                    | Start Date: 6/28/13   | Area: <b>TAD</b>       |
|             | Legal: 015S 020W 36 F            |                    | Out Date:             |                        |
| #466        | Owner: NPS                       |                    | Admin: DEP-Denali     |                        |
|             | Name: <b>McKinley River East</b> |                    | Cause: Lightning      |                        |

Last observed 7/14 by N309VS. Fire remains in monitor status.

Daily Report From: 07/18

0.0 Acre Change Since 07/17

|             |                                |                    |                     |                        |
|-------------|--------------------------------|--------------------|---------------------|------------------------|
| <b>HL81</b> | Lat: <b>67:51:00.0</b>         | Status: <b>U/U</b> | Acres: <b>33.2</b>  | Option: <b>LIMITED</b> |
|             | Lon: <b>143:32:00.0</b>        |                    | Start Date: 6/28/13 | Area: <b>UYD</b>       |
|             | Legal: 035N 019E 19 F          |                    | Out Date:           |                        |
| #462        | Owner: FWS                     |                    | Admin: ARR-Arctic   |                        |
|             | Name: <b>Shoulder Mountain</b> |                    | Cause: Lightning    |                        |

The fire was last observed on 7/16 by surveillance aircraft N9011N. The fire remains in monitor status.

Daily Report From: 07/18

0.0 Acre Change Since 07/17

|               |                         |                    |                     |                        |
|---------------|-------------------------|--------------------|---------------------|------------------------|
| <b>HL8J</b>   | Lat: <b>66:51:14.4</b>  | Status: <b>U/U</b> | Acres: <b>125.4</b> | Option: <b>LIMITED</b> |
| <b>331461</b> | Lon: <b>153:56:11.4</b> |                    | Start Date: 6/28/13 | Area: <b>TAD</b>       |
|               | Legal: 017N 022E 24 K   |                    | Out Date:           |                        |
| #461          | Owner: STA              |                    | Admin: L&W          |                        |
|               | Name: <b>Hogatza</b>    |                    | Cause: Lightning    |                        |

The fire was last observed on 7/12 and it remains in monitor status.

## Unstaffed - AFS

Daily Report From: 07/18

**0.0 Acre Change Since 07/17**

**HL7T** Lat: **64:18:10.8** Status: **U/U** Acres: **4,933.5** Option: **LIMITED**  
**331454** Lon: **153:02:11.4** Start Date: 6/27/13 Area: **TAD**  
**PDHL7T** Legal: 014S 029E 01 K Out Date:  
#454 Owner: BLM Admin: NOD-Fairbanks District  
Name: **Titna** Cause: Lightning

This fire was observed by N309VS on 7/18 reporting light precipitation and no visible smokes. The fire remains in monitor status.

Daily Report From: 07/18

**0.0 Acre Change Since 07/17**

**HL5X** Lat: **63:49:00.0** Status: **U/U** Acres: **704.2** Option: **LIMITED**  
Lon: **150:11:00.0** Start Date: 6/26/13 Area: **TAD**  
Legal: 013S 014W 01 F Out Date:  
#430 Owner: NPS Admin: DEP-Denali  
Name: **Wigand Creek** Cause: Lightning

Last observed 7/14 by 9VS. No smokes were visible. The fire remains in monitor status.

Daily Report From: 07/18

**0.0 Acre Change Since 07/17**

**HL5V** Lat: **63:41:57.0** Status: **U/U** Acres: **15,570.0** Option: **LIMITED**  
**332429** Lon: **150:08:59.0** Start Date: 6/26/13 Area: **TAD**  
**PDHL5V** Legal: 014S 013W 18 F Out Date:  
#429 Owner: NPS Admin: DEP-Denali  
Name: **Toklat River East** Cause: Lightning

NPS surveillance aircraft H-191 observed this fire on 7/18. A few smokes were detected in the interior of fire. The fire remains in monitor status.

Daily Report From: 07/18

**0.0 Acre Change Since 07/17**

**HL3W** Lat: **63:59:00.0** Status: **U/U** Acres: **21,935.9** Option: **LIMITED**  
Lon: **150:37:00.0** Start Date: 6/25/13 Area: **TAD**  
Legal: 011S 016W 01 F Out Date:  
#394 Owner: NPS Admin: DEP-Denali  
Name: **Sandless Lake** Cause: Lightning

Personnel aboard aircraft N309VS reported smoldering in spruce and hardwoods under light precipitation and overcast skies. The fire remains in monitor status.

Daily Report From: 07/18

**0.0 Acre Change Since 07/17**

**HL3M** Lat: **65:46:16.7** Status: **U/U** Acres: **1,020.0** Option: **Limited**  
**GAD-389** Lon: **155:12:39.8** Start Date: 6/25/13 Area: **GAD**  
**PDHL3M** Legal: 004N 018E 06 K Out Date:  
#389 Owner: FWS Admin: KUR-Koyukuk  
Name: **Nayuka River** Cause: Lightning

Fire was not flown today.

## Unstaffed - AFS

Daily Report From: 07/18

**0.0 Acre Change Since 07/17**

|               |                         |                    |                        |                        |
|---------------|-------------------------|--------------------|------------------------|------------------------|
| <b>HL1B</b>   | Lat: <b>64:36:57.6</b>  | Status: <b>U/U</b> | Acres: <b>29,747.8</b> | Option: <b>LIMITED</b> |
| <b>332377</b> | Lon: <b>154:10:08.4</b> |                    | Start Date: 6/24/13    | Area: <b>TAD</b>       |
| <b>PDHL1B</b> | Legal: 010S 023E 13 K   |                    | Out Date:              |                        |
| # 377         | Owner: FWS              |                    | Admin: NOR-Nowitna     |                        |
|               | Name: <b>Little Mud</b> |                    | Cause: Lightning       |                        |

Zone personnel on surveillance aircraft N309VS reported a 2% active perimeter and smoldering black spruce. The area received light precipitation under overcast skies. The fire remains in monitor status.

Daily Report From: 07/18

**0.0 Acre Change Since 07/17**

|               |                             |                    |                               |                        |
|---------------|-----------------------------|--------------------|-------------------------------|------------------------|
| <b>HL07</b>   | Lat: <b>64:05:52.2</b>      | Status: <b>U/U</b> | Acres: <b>6,033.4</b>         | Option: <b>LIMITED</b> |
|               | Lon: <b>151:35:13.8</b>     |                    | Start Date: 6/24/13           | Area: <b>TAD</b>       |
| <b>PDHL07</b> | Legal: 009S 021W 36 F       |                    | Out Date:                     |                        |
| # 376         | Owner: BLM                  |                    | Admin: NOD-Fairbanks District |                        |
|               | Name: <b>Dead Fish Lake</b> |                    | Cause: Lightning              |                        |

Last observed on 7/18 by N309VS. There were no visible smokes and the fire remains in monitor status.

Daily Report From: 07/18

**0.0 Acre Change Since 07/17**

|             |                         |                    |                        |                        |
|-------------|-------------------------|--------------------|------------------------|------------------------|
| <b>HLZ3</b> | Lat: <b>67:02:15.0</b>  | Status: <b>U/U</b> | Acres: <b>15,528.3</b> | Option: <b>LIMITED</b> |
|             | Lon: <b>147:19:59.0</b> |                    | Start Date: 6/23/13    | Area: <b>UYD</b>       |
|             | Legal: 026N 002E 33 F   |                    | Out Date:              |                        |
| # 370       | Owner: FWS              |                    | Admin: YFR-Yukon Flats |                        |
|             | Name: <b>Chandalar</b>  |                    | Cause: Lightning       |                        |

Fire personnel on detection ship N9011N last observed this fire on 7/16 and it remains in monitor status.

Daily Report From: 07/18

**0.0 Acre Change Since 07/17**

|               |                               |                    |                        |                        |
|---------------|-------------------------------|--------------------|------------------------|------------------------|
| <b>HLT2</b>   | Lat: <b>63:56:19.2</b>        | Status: <b>U/U</b> | Acres: <b>64,443.8</b> | Option: <b>LIMITED</b> |
| <b>331360</b> | Lon: <b>152:12:09.0</b>       |                    | Start Date: 6/22/13    | Area: <b>TAD</b>       |
| <b>PDHLT2</b> | Legal: 010S 022W 20 F         |                    | Out Date:              |                        |
| # 360         | Owner: BLM                    |                    | Admin: NOD             |                        |
|               | Name: <b>Beaver Log Lakes</b> |                    | Cause: Lightning       |                        |

Observed by zone surveillance aircraft N309VS on 7/18. The fire was reported as not having reached the creek which is the predetermined management action point. There was a low rate of spread to the southeast. The perimeter was 2% active. This fire remains in monitor status.

Daily Report From: 07/18

**0.0 Acre Change Since 07/17**

|               |                           |                    |                        |                        |
|---------------|---------------------------|--------------------|------------------------|------------------------|
| <b>HLT1</b>   | Lat: <b>63:54:29.4</b>    | Status: <b>U/U</b> | Acres: <b>31,435.4</b> | Option: <b>LIMITED</b> |
| <b>332359</b> | Lon: <b>151:22:03.6</b>   |                    | Start Date: 6/22/13    | Area: <b>TAD</b>       |
| <b>PDHLT1</b> | Legal: 012S 019W 06 F     |                    | Out Date:              |                        |
| # 359         | Owner: NPS                |                    | Admin: DEP-Denali      |                        |
|               | Name: <b>Moving River</b> |                    | Cause: Lightning       |                        |

Last viewed on 7/18 by N309VS. The fire remains in monitor status.

## Unstaffed - AFS

Daily Report From: 07/18

**0.0 Acre Change Since 07/17**

**HLM6** Lat: **63:44:00.0** Status: **U/U** Acres: **1,855.2** Option: **LIMITED**  
 Lon: **151:09:00.0** Start Date: 6/21/13 Area: **TAD**  
 Legal: 014S 019W 01 F Out Date:  
 # 350 Owner: NPS Admin: DEP-Denali  
 Name: **Bear Creek** Cause: Lightning

The fire was flown on 7/18 by National Park Service helicopter 58191. Personnel report some activity on the E-SE side of the fire. Some visible smoke along the perimeter and interior. The fire remains in monitor status.

Daily Report From: 07/18

**0.0 Acre Change Since 07/17**

**HLM4** Lat: **66:44:27.0** Status: **U/U** Acres: **20,362.7** Option: **LIMITED**  
**331348** Lon: **153:39:00.0** Start Date: 6/21/13 Area: **TAD**  
 Legal: 016N 024E 34 K Out Date:  
 # 348 Owner: STA Admin: L&W  
 Name: **Siruk Creek** Cause: Lightning

The fire was last observed on 7/17 zone surveillance aircraft N309VS reporting no visible smokes. The fire remains in monitor status.

Daily Report From: 07/18

**0.0 Acre Change Since 07/17**

**HLL4** Lat: **64:15:00.0** Status: **U/U** Acres: **47,587.4** Option: **LIMITED**  
 Lon: **154:18:00.0** Start Date: 6/21/13 Area: **TAD**  
 Legal: 011S 022E 29 K Out Date:  
 # 342 Owner: FWS Admin: NOR-Nowitna  
 Name: **Sulatna River** Cause: Lightning

The fire was last observed on 7/18 by personnel on N309VS reporting 0% active perimeter with a no visible smokes. The fire remains in monitor status.

Daily Report From: 07/18

**0.0 Acre Change Since 07/17**

**HLF5** Lat: **66:48:31.8** Status: **U/U** Acres: **63,409.4** Option: **LIMITED**  
**332332** Lon: **150:56:46.8** Start Date: 6/20/13 Area: **TAD**  
**PDHLF5** Legal: 023N 016W 23 F Out Date:  
 # 332 Owner: BLM Admin: NOD  
 Name: **Prospect Creek** Cause: Lightning

Zone personnel on surveillance aircraft N309VS reported a 0% active perimeter and no visible smokes on 7/17. The fire remains in monitor status.

Daily Report From: 07/18

**0.0 Acre Change Since 07/17**

**HLE6** Lat: **67:12:33.0** Status: **U/U** Acres: **3,274.7** Option: **LIMITED**  
**331328** Lon: **151:47:03.6** Start Date: 6/20/13 Area: **TAD**  
**PDHEL6** Legal: 028N 019W 32 F Out Date:  
 # 328 Owner: STA Admin: L&W  
 Name: **Timber Creek** Cause: Lightning

Personnel on surveillance aircraft N309VS observed the fire on 7/17 and it remains in monitor status.

## Unstaffed - AFS

Daily Report From: 07/18

**0.0 Acre Change Since 07/17**

**HLD7** Lat: **66:20:46.8** Status: **U/U** Acres: **1,823.4** Option: **LIMITED**  
 Lon: **150:57:04.8** Start Date: 6/20/13 Area: **TAD**  
 Legal: 018N 016W 34 F Out Date:  
 #319 Owner: BLM Admin: NOD  
 Name: **Kanuti River 1** Cause: Lightning

Zone personnel on surveillance aircraft N309VS reported a 0% active perimeter no visible smokes on 7/17. The fire remains in monitor status.

Daily Report From: 07/18

**0.0 Acre Change Since 07/17**

**HLD5** Lat: **66:04:58.0** Status: **U/U** Acres: **12,855.3** Option: **LIMITED**  
 Lon: **150:49:08.0** Start Date: 6/20/13 Area: **TAD**  
 Legal: 015N 015W 31 F Out Date:  
 #315 Owner: BLM Admin: NOD  
 Name: **Ray River 2** Cause: Lightning

Zone personnel on surveillance aircraft N309VS last observed this fire on 7/17 and it remains in monitor status.

Daily Report From: 07/18

**0.0 Acre Change Since 07/17**

**HLD1** Lat: **65:23:52.0** Status: **U/U** Acres: **10,377.0** Option: **LIMITED**  
 Lon: **141:32:20.0** Start Date: 6/20/13 Area: **UYD**  
 Legal: 007N 030E 27 F Out Date:  
 #310 Owner: NCA Admin: Doyon  
 Name: **Nation River** Cause: Lightning

This fire was monitored on 7/14 by N9011N and the fire remains in monitor status.

Daily Report From: 07/18

**0.0 Acre Change Since 07/17**

**HLC9** Lat: **65:50:00.0** Status: **U/U** Acres: **3,824.2** Option: **LIMITED**  
**331308** Lon: **150:50:00.0** Start Date: 6/20/13 Area: **TAD**  
 Legal: 012N 016W 26 F Out Date:  
 #308 Owner: STA Admin: L&W  
 Name: **Big Salt** Cause: Lightning

Zone personnel on surveillance aircraft N309VS reported no active perimeter and no visible smokes on 7/17. The fire remains in monitor status.

Daily Report From: 07/18

**0.0 Acre Change Since 07/17**

**HLC1** Lat: **63:41:48.0** Status: **U/U** Acres: **20,683.7** Option: **MODIFIED**  
**GAD-303** Lon: **159:35:18.0** Start Date: 6/20/13 Area: **GAD**  
 Legal: 21S 5W 2 K Out Date:  
 #303 Owner: BLM Admin: AND-Anchorage District  
 Name: **Bear Creek** Cause: Lightning

Fire was not flown today.



## Unstaffed - AFS

Daily Report From: 07/18

0.0 Acre Change Since 07/17

|                |                               |                    |                               |                         |
|----------------|-------------------------------|--------------------|-------------------------------|-------------------------|
| <b>HK9W</b>    | Lat: <b>64:07:16.8</b>        | Status: <b>U/U</b> | Acres: <b>7,634.3</b>         | Option: <b>Modified</b> |
| <b>GAD-292</b> | Lon: <b>160:17:52.8</b>       |                    | Start Date: 6/20/13           | Area: <b>GAD</b>        |
| <b>PDHK9W</b>  | Legal: 13S 11W 12             |                    | Out Date:                     |                         |
| # 292          | Owner: BLM                    |                    | Admin: AND-Anchorage District |                         |
|                | Name: <b>Shaktoolik River</b> |                    | Cause: Lightning              |                         |

The fire was not flown today.

Daily Report From: 07/18

0.0 Acre Change Since 07/17

|             |                         |                    |                    |                        |
|-------------|-------------------------|--------------------|--------------------|------------------------|
| <b>HJL6</b> | Lat: <b>63:59:54.6</b>  | Status: <b>U/U</b> | Acres: <b>0.1</b>  | Option: <b>LIMITED</b> |
|             | Lon: <b>146:24:32.0</b> |                    | Start Date: 6/2/13 | Area: <b>MID</b>       |
|             | Legal: 010S 007E 32 F   |                    | Out Date:          |                        |
| # 172       | Owner: MIL              |                    | Admin: ARMY        |                        |
|             | Name: <b>Oklahoma 1</b> |                    | Cause: Human       |                        |

The fire was last observed on 6/18 and remains in monitor status.

Daily Report From: 07/18

0.0 Acre Change Since 07/17

|             |                          |                    |                       |                        |
|-------------|--------------------------|--------------------|-----------------------|------------------------|
| <b>HH8N</b> | Lat: <b>63:53:47.9</b>   | Status: <b>U/U</b> | Acres: <b>1,207.9</b> | Option: <b>LIMITED</b> |
|             | Lon: <b>145:58:20.4</b>  |                    | Start Date: 5/30/13   | Area: <b>MID</b>       |
|             | Legal: 012S 009E 03 F    |                    | Out Date:             |                        |
| # 117       | Owner: MIL               |                    | Admin: ARMY           |                        |
|             | Name: <b>Mississippi</b> |                    | Cause: Human          |                        |

The fire was flown by N40HU on 7/16. The fire remains in monitor status.

Daily Report From: 07/18

0.0 Acre Change Since 07/17

|             |                                |                    |                     |                         |
|-------------|--------------------------------|--------------------|---------------------|-------------------------|
| <b>HC33</b> | Lat: <b>65:01:37.7</b>         | Status: <b>U/U</b> | Acres: <b>26.8</b>  | Option: <b>MODIFIED</b> |
|             | Lon: <b>141:14:57.3</b>        |                    | Start Date: 3/14/13 | Area: <b>UYD</b>        |
|             | Legal: 002N 032E 04 F          |                    | Out Date:           |                         |
| # 002       | Owner: NCA                     |                    | Admin: Doyon        |                         |
|             | Name: <b>Windfall Mountain</b> |                    | Cause: Lightning    |                         |

The fire was last observed on 7/18 by NPS helicopter H337. The fire remains in monitor status.

## Unstaffed - DOF

Daily Report From: 07/18

**0.0 Acre Change Since 07/17**

|               |                           |                    |                     |                         |
|---------------|---------------------------|--------------------|---------------------|-------------------------|
| <b>303555</b> | Lat: <b>59:38:39.1</b>    | Status: <b>U/C</b> | Acres: <b>0.1</b>   | Option: <b>Critical</b> |
| <b>PNHQ6D</b> | Lon: <b>151:32:42.5</b>   |                    | Start Date: 7/17/13 | Area: <b>KKS</b>        |
| #555          | Legal: 06S 13W 19 S       |                    | Out Date:           |                         |
|               | Owner: PRI                |                    | Admin: PRI-Private  |                         |
|               | Name: <b>West Pioneer</b> |                    | Cause: Human        |                         |

The fire was checked and no heat or smokes were found. The fire will remain in monitor status.

Daily Report From: 07/18

**42.0 Acre Change Since 07/17**

|               |                         |                    |                     |                        |
|---------------|-------------------------|--------------------|---------------------|------------------------|
| <b>HQ3V</b>   | Lat: <b>62:44:51.6</b>  | Status: <b>U/U</b> | Acres: <b>82.0</b>  | Option: <b>Limited</b> |
| <b>313554</b> | Lon: <b>141:46:23.4</b> |                    | Start Date: 7/16/13 | Area: <b>TAS</b>       |
| <b>PNHQ3V</b> | Legal: 11N 19E 12 C     |                    | Out Date:           |                        |
| #554          | Owner: FWS              |                    | Admin: TER-Tetlin   |                        |
|               | Name: <b>Jalamund</b>   |                    | Cause: Lightning    |                        |

The acreage was updated to 82 acres. The fire is 55 - 60% active, on the east side but mostly on western flank, showing rank 2 to 3 of fire behavior.

Daily Report From: 07/18

**0.0 Acre Change Since 07/17**

|               |                            |                    |                     |                     |
|---------------|----------------------------|--------------------|---------------------|---------------------|
| <b>HQL1</b>   | Lat: <b>62:59:07.8</b>     | Status: <b>U/U</b> | Acres: <b>134.0</b> | Option: <b>Full</b> |
| <b>313541</b> | Lon: <b>142:19:16.8</b>    |                    | Start Date: 7/13/13 | Area: <b>TAS</b>    |
| <b>PNHQL1</b> | Legal: 13N 16E 35 C        |                    | Out Date:           |                     |
| #541          | Owner: NCA                 |                    | Admin: Tetlin       |                     |
|               | Name: <b>Kalukna River</b> |                    | Cause: Lightning    |                     |

Fire was checked today, and will remain in monitor status.

Daily Report From: 07/18

**0.0 Acre Change Since 07/17**

|               |                              |                    |                     |                        |
|---------------|------------------------------|--------------------|---------------------|------------------------|
| <b>313501</b> | Lat: <b>62:47:55.8</b>       | Status: <b>U/U</b> | Acres: <b>38.0</b>  | Option: <b>LIMITED</b> |
| #501          | Lon: <b>141:44:39.0</b>      |                    | Start Date: 7/2/13  | Area: <b>TAS</b>       |
|               | Legal: 12N 20E 19 C          |                    | Out Date:           |                        |
|               | Owner: STA                   |                    | Admin: FOR-Forestry |                        |
|               | Name: <b>Stuver Creek #2</b> |                    | Cause: Lightning    |                        |

Fire was checked 7/18, there were some visible smokes. Fire will remain in monitor status.

Daily Report From: 07/18

**0.0 Acre Change Since 07/17**

|               |                           |                    |                    |                        |
|---------------|---------------------------|--------------------|--------------------|------------------------|
| <b>HM6Y</b>   | Lat: <b>62:47:37.0</b>    | Status: <b>U/U</b> | Acres: <b>21.0</b> | Option: <b>Limited</b> |
| <b>313496</b> | Lon: <b>141:47:00.2</b>   |                    | Start Date: 7/2/13 | Area: <b>TAS</b>       |
| #496          | Legal: 12N 19E 26 C       |                    | Out Date:          |                        |
|               | Owner: FWS                |                    | Admin: TER-Tetlin  |                        |
|               | Name: <b>Stuver Creek</b> |                    | Cause: Lightning   |                        |

The fire is rank 1, mostly on northwest and southeastern flanks, updated acreage to 21 acres, 35% active, creeping with single tree torching.

## Unstaffed - DOF

Daily Report From: 07/18

**0.0 Acre Change Since 07/17**

|               |                         |                    |                     |                        |
|---------------|-------------------------|--------------------|---------------------|------------------------|
|               | Lat: <b>62:43:23.2</b>  | Status: <b>U/C</b> | Acres: <b>1.0</b>   | Option: <b>Limited</b> |
| <b>314481</b> | Lon: <b>146:03:31.0</b> |                    | Start Date: 6/30/13 | Area: <b>CRS</b>       |
|               | Legal: 11N 4W 19 C      |                    | Out Date:           |                        |
| #481          | Owner: STA              |                    | Admin: FOR-Forestry |                        |
|               | Name: <b>Keg # 2</b>    |                    | Cause: Lightning    |                        |

Fire is scheduled to be flown 7/19.

Daily Report From: 07/18

**0.0 Acre Change Since 07/17**

|               |                               |                    |                       |                        |
|---------------|-------------------------------|--------------------|-----------------------|------------------------|
|               | Lat: <b>63:45:57.2</b>        | Status: <b>U/U</b> | Acres: <b>8,586.0</b> | Option: <b>Limited</b> |
| <b>313449</b> | Lon: <b>141:41:43.6</b>       |                    | Start Date: 6/27/13   | Area: <b>TAS</b>       |
|               | Legal: 23 19 10 C             |                    | Out Date:             |                        |
| #449          | Owner: STA                    |                    | Admin: FOR-Forestry   |                        |
|               | Name: <b>Big Timber Creek</b> |                    | Cause: Lightning      |                        |

Incident is being managed by Type 3 Organization. Fire was not monitored today due to other priorities and remains in monitor status. No values are threatened.

Daily Report From: 07/18

**0.0 Acre Change Since 07/17**

|               |                         |                    |                             |                        |
|---------------|-------------------------|--------------------|-----------------------------|------------------------|
|               | Lat: <b>62:41:52.9</b>  | Status: <b>U/U</b> | Acres: <b>5,200.0</b>       | Option: <b>Limited</b> |
| <b>314444</b> | Lon: <b>145:11:06.4</b> |                    | Start Date: 6/27/13         | Area: <b>CRS</b>       |
|               | Legal: 11N 1E 34 C      |                    | Out Date:                   |                        |
| #444          | Owner: STA              |                    | Admin: L&W-Lands and Waters |                        |
|               | Name: <b>Excelsior</b>  |                    | Cause: Lightning            |                        |

Rank 1 and 2 activity was observed along the southern and southeastern perimeter, with a few small islands of group torching in the interior. The west side of the Gakona River was inactive with the exception of one interior hotspot. Acreage has been reduced, reflecting more accurate mapping.

Daily Report From: 07/18

**-0.1 Acre Change Since 07/17**

|               |                         |                    |                             |                        |
|---------------|-------------------------|--------------------|-----------------------------|------------------------|
| <b>HL68</b>   | Lat: <b>61:27:18.0</b>  | Status: <b>U/U</b> | Acres: <b>2,829.3</b>       | Option: <b>Limited</b> |
| <b>304443</b> | Lon: <b>156:53:21.0</b> |                    | Start Date: 6/26/13         | Area: <b>SWS</b>       |
| <b>PNHL68</b> | Legal: 16N 42W 19 S     |                    | Out Date:                   |                        |
| #443          | Owner: STA              |                    | Admin: L&W-Lands and Waters |                        |
|               | Name: <b>Hoholitna</b>  |                    | Cause: Lightning            |                        |

The fire was not flown today, and remains in monitor status.

Daily Report From: 07/18

**-0.1 Acre Change Since 07/17**

|               |                            |                    |                       |                        |
|---------------|----------------------------|--------------------|-----------------------|------------------------|
| <b>HL6D</b>   | Lat: <b>60:16:34.2</b>     | Status: <b>U/U</b> | Acres: <b>779.2</b>   | Option: <b>Limited</b> |
| <b>304437</b> | Lon: <b>153:54:56.4</b>    |                    | Start Date: 6/27/13   | Area: <b>SWS</b>       |
|               | Legal: 02N 27W 11 S        |                    | Out Date:             |                        |
| #437          | Owner: NPS                 |                    | Admin: LCP-Lake Clark |                        |
|               | Name: <b>Currant Creek</b> |                    | Cause: Lightning      |                        |

The fire received precipitation overnight and smoke jumper demob was completed. The fire was placed in monitor status.

## Unstaffed - DOF

Daily Report From: 07/18

**0.0 Acre Change Since 07/17**

|               |                         |                    |                     |                        |
|---------------|-------------------------|--------------------|---------------------|------------------------|
| <b>314425</b> | Lat: <b>62:44:16.9</b>  | Status: <b>U/C</b> | Acres: <b>1.0</b>   | Option: <b>Limited</b> |
|               | Lon: <b>146:07:08.4</b> |                    | Start Date: 6/26/13 | Area: <b>CRS</b>       |
| #425          | Legal: 11N 5W 14 C      |                    | Out Date:           |                        |
|               | Owner: STA              |                    | Admin: FOR-Forestry |                        |
|               | Name: <b>Keg Creek</b>  |                    | Cause: Lightning    |                        |

Fire is scheduled to be flown 7/19.

Daily Report From: 07/18

**0.0 Acre Change Since 07/17**

|               |                              |                    |                             |                        |
|---------------|------------------------------|--------------------|-----------------------------|------------------------|
| <b>HL5M</b>   | Lat: <b>62:45:35.9</b>       | Status: <b>U/C</b> | Acres: <b>166.6</b>         | Option: <b>Limited</b> |
| <b>314418</b> | Lon: <b>146:39:35.7</b>      |                    | Start Date: 6/26/13         | Area: <b>CRS</b>       |
| #418          | Legal: 11N 8W 2 C            |                    | Out Date:                   |                        |
|               | Owner: STA                   |                    | Admin: L&W-Lands and Waters |                        |
|               | Name: <b>North Pork Chop</b> |                    | Cause: Lightning            |                        |

Fire is scheduled to be flown 7/19.

Daily Report From: 07/18

**0.0 Acre Change Since 07/17**

|               |                            |                    |                       |                         |
|---------------|----------------------------|--------------------|-----------------------|-------------------------|
| <b>HL3N</b>   | Lat: <b>64:44:09.6</b>     | Status: <b>U/C</b> | Acres: <b>1,806.0</b> | Option: <b>CRITICAL</b> |
| <b>311388</b> | Lon: <b>148:41:19.2</b>    |                    | Start Date: 6/25/13   | Area: <b>FAS</b>        |
| <b>PNHL3N</b> | Legal: 2S 6W 14 F          |                    | Out Date:             |                         |
| #388          | Owner: NCA                 |                    | Admin: Togothele      |                         |
|               | Name: <b>Skinny's Road</b> |                    | Cause: Human          |                         |

Personnel returned to continue working interior spots.

Daily Report From: 07/18

**0.0 Acre Change Since 07/17**

|               |                         |                    |                       |                        |
|---------------|-------------------------|--------------------|-----------------------|------------------------|
| <b>313386</b> | Lat: <b>63:24:17.6</b>  | Status: <b>U/U</b> | Acres: <b>7,964.0</b> | Option: <b>Limited</b> |
|               | Lon: <b>141:31:25.5</b> |                    | Start Date: 6/25/13   | Area: <b>TAS</b>       |
| #386          | Legal: 19 20 23 C       |                    | Out Date:             |                        |
|               | Owner: STA              |                    | Admin: FOR-Forestry   |                        |
|               | Name: <b>Ladue Fork</b> |                    | Cause: Lightning      |                        |

Incident is being managed by Type 3 Organization. Fire was not monitored today due to other priorities and remains in monitor status. No values are threatened.

Daily Report From: 07/18

**0.0 Acre Change Since 07/17**

|               |                         |                    |                             |                        |
|---------------|-------------------------|--------------------|-----------------------------|------------------------|
| <b>311366</b> | Lat: <b>64:02:26.4</b>  | Status: <b>U/U</b> | Acres: <b>5.0</b>           | Option: <b>Limited</b> |
|               | Lon: <b>148:40:37.8</b> |                    | Start Date: 6/23/13         | Area: <b>FAS</b>       |
| #366          | Legal: 10S 6W 1 F       |                    | Out Date:                   |                        |
|               | Owner: STA              |                    | Admin: L&W-Lands and Waters |                        |
|               | Name: <b>Iron Creek</b> |                    | Cause: Human                |                        |

The fire was not checked and remains in monitor status.

## Unstaffed - DOF

Daily Report From: 07/18

**0.0 Acre Change Since 07/17**

|               |                          |                    |                        |                        |
|---------------|--------------------------|--------------------|------------------------|------------------------|
| <b>HLS2</b>   | Lat: <b>63:51:09.6</b>   | Status: <b>U/U</b> | Acres: <b>11,383.6</b> | Option: <b>Limited</b> |
| <b>313357</b> | Lon: <b>143:43:36.0</b>  |                    | Start Date: 6/22/13    | Area: <b>TAS</b>       |
| <b>PDHLS2</b> | Legal: 24N 9E 20 C       |                    | Out Date:              |                        |
| # 357         | Owner: STA               |                    | Admin: FOR-Forestry    |                        |
|               | Name: <b>Billy Creek</b> |                    | Cause: Lightning       |                        |

Incident is being managed by Type 3 Organization. Fire was not monitored today due to other priorities and remains in monitor status. No values are threatened.

Daily Report From: 07/18

**-0.1 Acre Change Since 07/17**

|               |                            |                    |                        |                        |
|---------------|----------------------------|--------------------|------------------------|------------------------|
| <b>HK6Z</b>   | Lat: <b>61:02:32.4</b>     | Status: <b>U/U</b> | Acres: <b>16,445.5</b> | Option: <b>Limited</b> |
| <b>304275</b> | Lon: <b>154:11:20.4</b>    |                    | Start Date: 6/18/13    | Area: <b>SWS</b>       |
| <b>PNHK6Z</b> | Legal: 11N 28W 23 S        |                    | Out Date:              |                        |
| # 275         | Owner: NPS                 |                    | Admin: LCP-Lake Clark  |                        |
|               | Name: <b>Kristin Creek</b> |                    | Cause: Lightning       |                        |

The fire was not flown today, and remains in monitor status.

Daily Report From: 07/18

**0.0 Acre Change Since 07/17**

|               |                          |                    |                             |                     |
|---------------|--------------------------|--------------------|-----------------------------|---------------------|
| <b>HK58</b>   | Lat: <b>63:52:07.2</b>   | Status: <b>U/C</b> | Acres: <b>40.0</b>          | Option: <b>Full</b> |
| <b>311271</b> | Lon: <b>148:44:48.0</b>  |                    | Start Date: 6/18/13         | Area: <b>FAS</b>    |
| <b>PNHK58</b> | Legal: 12S 6W 16 F       |                    | Out Date:                   |                     |
| # 271         | Owner: STA               |                    | Admin: L&W-Lands and Waters |                     |
|               | Name: <b>Moody Creek</b> |                    | Cause: Human                |                     |

The fire was not checked and remains in monitor status.

Daily Report From: 07/18

**0.0 Acre Change Since 07/17**

|               |                         |                    |                     |                         |
|---------------|-------------------------|--------------------|---------------------|-------------------------|
| <b>HK42</b>   | Lat: <b>64:52:27.9</b>  | Status: <b>U/C</b> | Acres: <b>96.4</b>  | Option: <b>Critical</b> |
| <b>311258</b> | Lon: <b>147:05:55.5</b> |                    | Start Date: 6/17/13 | Area: <b>FAS</b>        |
| <b>PNHK42</b> | Legal: 1N 3E 27 F       |                    | Out Date:           |                         |
| # 258         | Owner: PRI              |                    | Admin: PRI-Private  |                         |
|               | Name: <b>Kanuti</b>     |                    | Cause: Human        |                         |

The fire was not checked and remains in monitor status.

Daily Report From: 07/18

**0.0 Acre Change Since 07/17**

|               |                          |                    |                             |                        |
|---------------|--------------------------|--------------------|-----------------------------|------------------------|
| <b>311256</b> | Lat: <b>64:00:31.2</b>   | Status: <b>U/U</b> | Acres: <b>2.0</b>           | Option: <b>Limited</b> |
|               | Lon: <b>148:45:22.2</b>  |                    | Start Date: 6/17/13         | Area: <b>FAS</b>       |
|               | Legal: 10S 06W 33 F      |                    | Out Date:                   |                        |
| # 256         | Owner: STA               |                    | Admin: L&W-Lands and Waters |                        |
|               | Name: <b>Elsie Creek</b> |                    | Cause: Human                |                        |

The fire was not checked and remains in monitor status.

## Unstaffed - DOF

Daily Report From: 07/18

**0.0 Acre Change Since 07/17**

|               |                               |                    |                             |                        |
|---------------|-------------------------------|--------------------|-----------------------------|------------------------|
| <b>HMX5</b>   | Lat: <b>64:01:33.0</b>        | Status: <b>U/C</b> | Acres: <b>216.0</b>         | Option: <b>LIMITED</b> |
| <b>311255</b> | Lon: <b>148:39:36.6</b>       |                    | Start Date: 6/17/13         | Area: <b>FAS</b>       |
| <b>PNHMX5</b> | Legal: 10S 6W 26 F            |                    | Out Date:                   |                        |
| #255          | Owner: STA                    |                    | Admin: L&W-Lands and Waters |                        |
|               | Name: <b>California Creek</b> |                    | Cause: Human                |                        |

The fire was not checked and remains in monitor status.

Daily Report From: 07/18

**0.0 Acre Change Since 07/17**

|               |                              |                    |                             |                        |
|---------------|------------------------------|--------------------|-----------------------------|------------------------|
|               | Lat: <b>64:01:01.8</b>       | Status: <b>U/C</b> | Acres: <b>200.0</b>         | Option: <b>LIMITED</b> |
| <b>311247</b> | Lon: <b>148:41:46.8</b>      |                    | Start Date: 6/16/13         | Area: <b>FAS</b>       |
|               | Legal: 10S 6W 27 F           |                    | Out Date:                   |                        |
| #247          | Owner: STA                   |                    | Admin: L&W-Lands and Waters |                        |
|               | Name: <b>Tatlanika Creek</b> |                    | Cause: Human                |                        |

The fire was not checked and remains in monitor status.

Daily Report From: 07/18

**0.0 Acre Change Since 07/17**

|               |                            |                    |                        |                        |
|---------------|----------------------------|--------------------|------------------------|------------------------|
| <b>HJD1</b>   | Lat: <b>62:30:37.2</b>     | Status: <b>U/U</b> | Acres: <b>46,135.4</b> | Option: <b>Limited</b> |
| <b>313145</b> | Lon: <b>141:24:50.4</b>    |                    | Start Date: 5/31/13    | Area: <b>TAS</b>       |
| <b>PDHJD1</b> | Legal: 8N 22E 6 C          |                    | Out Date:              |                        |
| #145          | Owner: FWS                 |                    | Admin: TER-Tetlin      |                        |
|               | Name: <b>Chisana River</b> |                    | Cause: Lightning       |                        |

The fire was checked today. The fire is smoldering on the edge of a creek, 3 distinct spots on north and northwest side and corner.

Daily Report From: 07/18

**0.0 Acre Change Since 07/17**

|               |                         |                    |                             |                        |
|---------------|-------------------------|--------------------|-----------------------------|------------------------|
| <b>HJC8</b>   | Lat: <b>61:27:19.8</b>  | Status: <b>U/U</b> | Acres: <b>201,809.0</b>     | Option: <b>Limited</b> |
| <b>304144</b> | Lon: <b>155:41:26.4</b> |                    | Start Date: 5/31/13         | Area: <b>SWS</b>       |
| <b>PNHJC8</b> | Legal: 16N 36W 23 S     |                    | Out Date:                   |                        |
| #144          | Owner: STA              |                    | Admin: L&W-Lands and Waters |                        |
|               | Name: <b>Lime Hills</b> |                    | Cause: Lightning            |                        |

The fire was not flown today, and remains in monitor status.

Daily Report From: 07/18

**0.0 Acre Change Since 07/17**

|               |                          |                    |                             |                        |
|---------------|--------------------------|--------------------|-----------------------------|------------------------|
| <b>HK6V</b>   | Lat: <b>62:32:09.6</b>   | Status: <b>U/U</b> | Acres: <b>157,747.5</b>     | Option: <b>Limited</b> |
| <b>304140</b> | Lon: <b>156:46:40.8</b>  |                    | Start Date: 5/31/13         | Area: <b>SWS</b>       |
| <b>PNHK6V</b> | Legal: 28N 40W 7 S       |                    | Out Date:                   |                        |
| #140          | Owner: STA               |                    | Admin: L&W-Lands and Waters |                        |
|               | Name: <b>Moore Creek</b> |                    | Cause: Lightning            |                        |

The fire was not flown today, and remains in monitor status.

## Unstaffed - DOF

Daily Report From: 07/18

**0.0 Acre Change Since 07/17**

|               |                           |                    |                     |                     |
|---------------|---------------------------|--------------------|---------------------|---------------------|
| <b>HH5F</b>   | Lat: <b>63:55:17.8</b>    | Status: <b>U/C</b> | Acres: <b>239.0</b> | Option: <b>Full</b> |
| <b>311088</b> | Lon: <b>148:51:41.6</b>   |                    | Start Date: 5/27/13 | Area: <b>FAS</b>    |
|               | Legal: 11S 7W 33 F        |                    | Out Date:           |                     |
| #088          | Owner: PRI                |                    | Admin: PRI-Private  |                     |
|               | Name: <b>Louise Creek</b> |                    | Cause: Human        |                     |

The fire was not checked and remains in monitor status.

Daily Report From: 07/18

**0.0 Acre Change Since 07/17**

|               |  |                    |                             |                         |
|---------------|--|--------------------|-----------------------------|-------------------------|
|               | Lat: <b>61:43:57.2</b>                   | Status: <b>U/C</b> | Acres: <b>0.1</b>           | Option: <b>Critical</b> |
| <b>301011</b> | Lon: <b>149:01:42.4</b>                  |                    | Start Date: 4/27/13         | Area: <b>MSS</b>        |
|               | Legal: 19N 2E 14 S                       |                    | Out Date:                   |                         |
| #011          | Owner: STA                               |                    | Admin: L&W-Lands and Waters |                         |
|               | Name: <b>Buffalo Mine Coal Seam 2013</b> |                    | Cause: Human                |                         |

The fire was not checked and remains in monitor status.

Unstaffed - USFS

---

Daily Report From: 07/18

**0.0 Acre Change Since 07/17**

|               |                         |                    |                             |                     |
|---------------|-------------------------|--------------------|-----------------------------|---------------------|
| <b>331552</b> | Lat: <b>58:36:11.6</b>  | Status: <b>U/C</b> | Acres: <b>0.1</b>           | Option: <b>FULL</b> |
| <b>PNHQ13</b> | Lon: <b>134:55:20.7</b> |                    | Start Date: 7/9/13          | Area: <b>TNF</b>    |
| #552          | Legal: 038S 064E 06 C   |                    | Out Date:                   |                     |
|               | Owner: STA              |                    | Admin: L&W-Lands and Waters |                     |
|               | Name: <b>Sunny</b>      |                    | Cause: Human                |                     |

The fire remains in monitor status.



**Prescribed - AFS**

---

Daily Report From: 07/18

**0.0 Acre Change Since 07/17**

|             |                                 |                   |                     |                           |
|-------------|---------------------------------|-------------------|---------------------|---------------------------|
| <b>AB19</b> | Lat: <b>64:41:45.0</b>          | Status: <b>RX</b> | Acres: <b>236.0</b> | Option: <b>PRESCRIBED</b> |
|             | Lon: <b>146:58:51.0</b>         |                   | Start Date: 5/24/13 | Area: <b>MID</b>          |
|             | Legal: 002S 004E 32 F           |                   | Out Date:           |                           |
| #B19        | Owner: MIL                      |                   | Admin: ARMY         |                           |
|             | Name: <b>MID Moose Creek RX</b> |                   | Cause: Prescribed   |                           |

This RX was last observed on 7/13. The fire will remain in monitor status.

---

***NO Daily Reports*****No Acreage Reported**

|             |   |         |                     |                           |
|-------------|---|---------|---------------------|---------------------------|
| <b>AA06</b> | Lat: <b>64:40:48.0</b>                        | Status: | Acres:              | Option: <b>PRESCRIBED</b> |
|             | Lon: <b>146:50:30.0</b>                       |         | Start Date: 5/10/13 | Area: <b>MID</b>          |
|             | Legal: 003S 004E 01 F                         |         | Out Date:           |                           |
| #A06        | Owner: MIL                                    |         | Admin: ARMY         |                           |
|             | Name: <b>YTA Grouse Habitat Prescribed Bu</b> |         | Cause: Prescribed   |                           |

## Out - DOF

Daily Report From: 07/18

0.0 Acre Change Since 07/17

|               |                           |                    |                     |                     |
|---------------|---------------------------|--------------------|---------------------|---------------------|
| <b>HQ03</b>   | Lat: <b>62:56:16.2</b>    | Status: <b>Out</b> | Acres: <b>0.1</b>   | Option: <b>FULL</b> |
| <b>313549</b> | Lon: <b>143:22:26.2</b>   |                    | Start Date: 7/15/13 | Area: <b>TAS</b>    |
| <b>PNHQ03</b> | Legal: 13N 11E 5 C        |                    | Out Date: 7/18/13   |                     |
| # 549         | Owner: NCA                |                    | Admin: AHTNA        |                     |
|               | Name: <b>Mineral Lake</b> |                    | Cause: Human        |                     |

Fire was checked today and called out.

Daily Report From: 07/18

0.0 Acre Change Since 07/17

|               |                         |                    |                     |                         |
|---------------|-------------------------|--------------------|---------------------|-------------------------|
|               | Lat: <b>60:27:44.0</b>  | Status: <b>Out</b> | Acres: <b>0.1</b>   | Option: <b>Critical</b> |
| <b>303547</b> | Lon: <b>151:10:49.4</b> |                    | Start Date: 7/14/13 | Area: <b>KKS</b>        |
| <b>PNQUH4</b> | Legal: 04N 11W 03 S     |                    | Out Date: 7/18/13   |                         |
| # 547         | Owner: PRI              |                    | Admin: PRI-Private  |                         |
|               | Name: <b>Horse</b>      |                    | Cause: Human        |                         |

Personnel checked the fire and found no heat and no smoke. The fire was called out.

Daily Report From: 07/18

0.0 Acre Change Since 07/17

|               |                            |                    |                     |                     |
|---------------|----------------------------|--------------------|---------------------|---------------------|
| <b>HQS2</b>   | Lat: <b>60:29:04.5</b>     | Status: <b>Out</b> | Acres: <b>0.1</b>   | Option: <b>Full</b> |
| <b>303545</b> | Lon: <b>149:59:55.0</b>    |                    | Start Date: 7/14/13 | Area: <b>KKS</b>    |
| <b>PNHQS2</b> | Legal: 05N 04W 33 S        |                    | Out Date: 7/18/13   |                     |
| # 545         | Owner: FWS                 |                    | Admin: KNR-Kenai    |                     |
|               | Name: <b>Russian River</b> |                    | Cause: Human        |                     |

Personnel gridded and cold-trailed the fire. No heat or smokes were found. The fire was called out.

Daily Report From: 07/18

0.0 Acre Change Since 07/17

|               |                                |                    |                     |                     |
|---------------|--------------------------------|--------------------|---------------------|---------------------|
|               | Lat: <b>63:46:06.2</b>         | Status: <b>Out</b> | Acres: <b>1.0</b>   | Option: <b>FULL</b> |
| <b>313522</b> | Lon: <b>143:56:06.7</b>        |                    | Start Date: 7/7/13  | Area: <b>TAS</b>    |
|               | Legal: 23N 8E 18 C             |                    | Out Date: 7/18/13   |                     |
| # 522         | Owner: STA                     |                    | Admin: FOR-Forestry |                     |
|               | Name: <b>Billy Creek Ridge</b> |                    | Cause: Lightning    |                     |

Fire was checked today and declared out.

Daily Report From: 07/18

0.0 Acre Change Since 07/17

|               |                              |                    |                     |                     |
|---------------|------------------------------|--------------------|---------------------|---------------------|
| <b>HL5J</b>   | Lat: <b>63:20:11.8</b>       | Status: <b>Out</b> | Acres: <b>0.1</b>   | Option: <b>FULL</b> |
| <b>313416</b> | Lon: <b>142:38:54.3</b>      |                    | Start Date: 6/26/13 | Area: <b>TAS</b>    |
|               | Legal: 18N 14E 13 C          |                    | Out Date: 7/18/13   |                     |
| # 416         | Owner: NCA                   |                    | Admin: Tetlin       |                     |
|               | Name: <b>Porcupine Creek</b> |                    | Cause: Lightning    |                     |

The fire was declared out.

Alaska Interagency Coordination  
Center Situation Report  
Saturday - 07/20/2013

| Wildland Fires                   | New | Out | Active | Npr | YTD Fires | YTD Acres   |
|----------------------------------|-----|-----|--------|-----|-----------|-------------|
| <b>Alaska Fire Service (AFS)</b> | 0   | 0   | 41     | 0   | 114       | 532,272.3   |
| GAD (Galena Zone)                | 0   | 0   | 4      | 0   | 31        | 46,156.7    |
| MID (Military)                   | 0   | 0   | 4      | 0   | 18        | 1,469.0     |
| TAD (Tanana Zone)                | 0   | 0   | 20     | 0   | 31        | 338,024.7   |
| UYD (Upper Yukon Zone)           | 0   | 0   | 13     | 0   | 34        | 146,621.9   |
| <b>State of Alaska (DOF)</b>     | 0   | 0   | 31     | 0   | 352       | 540,580.9   |
| CRS (Copper River)               | 0   | 0   | 4      | 0   | 29        | 5,441.4     |
| DAS (Delta)                      | 0   | 0   | 0      | 0   | 16        | 7.9         |
| FAS (Fairbanks)                  | 0   | 0   | 8      | 0   | 95        | 2,758.0     |
| HNS (Haines)                     | 0   | 0   | 0      | 0   | 4         | 0.5         |
| KKS (Kenai)                      | 0   | 0   | 3      | 0   | 53        | 47.7        |
| MSS (AnchorageMatSu Area)        | 0   | 0   | 1      | 0   | 83        | 176.0       |
| SWS (Southwest)                  | 0   | 0   | 5      | 0   | 36        | 430,770.7   |
| TAS (Tok)                        | 0   | 0   | 10     | 0   | 36        | 101,378.7   |
| <b>Forest Service (USFS)</b>     | 0   | 0   | 1      | 0   | 9         | 2.1         |
| CGF (Chugach)                    | 0   | 0   | 0      | 0   | 4         | 1.4         |
| TNF (Tongass)                    | 0   | 0   | 1      | 0   | 5         | 0.7         |
| <b>Statewide Totals</b>          | 0   | 0   | 73     | 0   | 475       | 1,072,855.3 |

**Active Wildfires:**

| Protection Summary: | CRI | FUL | MOD | LIM | NoEntry | TOTAL |
|---------------------|-----|-----|-----|-----|---------|-------|
| AFS Protection:     | 1   | 1   | 3   | 36  | 0       | 41    |
| DOF Protection:     | 6   | 4   | 0   | 21  | 0       | 31    |
| USFS Protection:    | 0   | 1   | 0   | 0   | 0       | 1     |
| Protection Totals:  | 7   | 6   | 3   | 57  | 0       | 73    |

**Status Summary:**

|                  | Staffed         |                   | Unstaffed       |                   |
|------------------|-----------------|-------------------|-----------------|-------------------|
|                  | Contained (S/C) | Uncontained (S/U) | Contained (U/C) | Uncontained (U/U) |
| AFS Protection:  | 0               | 2                 | 0               | 39                |
| DOF Protection:  | 0               | 3                 | 11              | 17                |
| USFS Protection: | 0               | 0                 | 1               | 0                 |
| Status Totals:   | 0               | 5                 | 12              | 56                |

---

**Fuels Management Fires**

|                             | YTD Fires | YTD Acres | New | Active | Out Yesterday |
|-----------------------------|-----------|-----------|-----|--------|---------------|
| Borough                     | 1         | 0.5       | 0   | 0      | 0             |
| FWS (US Fish & Wildlife)    | 1         | 5.0       | 0   | 0      | 0             |
| Military                    | 11        | 5,149.0   | 0   | 2      | 0             |
| NPS (National Park Service) | 2         | 20.0      | 0   | 0      | 0             |
| Fuels Management Totals:    | 15        | 5,174.5   | 0   | 2      | 0             |

## Staffed - AFS

Daily Report From: 07/19

0.0 Acre Change Since 07/18

**HMG4** Lat: **66:41:06.0** Status: **S/U** Acres: **0.1** Option: **FULL**  
 Lon: **145:58:36.6** Personnel: **4** Start Date: 7/17/13 Area: **UYD**  
**PDHMG4** Legal: 022N 008E 34 F Out Date:  
 #557 Owner: NCA Admin: Venetie  
 Name: **Yukon Slough** Cause: Human

The smokejumpers made good progress on the fire. The weather was sunny and windy. Fire perimeter is secure and no smokes visible at this time. Plans have been made to demob fire 7/20 at 1600.

Daily Report From: 07/19

0.0 Acre Change Since 07/18

**HK8H** Lat: **64:41:37.2** Status: **S/U** Acres: **85,475.0** Option: **LIMITED**  
**332280** Lon: **146:35:29.4** Personnel: **514** Start Date: 6/19/13 Area: **UYD**  
**PDHK8H** Legal: 035N 006E 05 F Out Date:  
 #280 Owner: MIL Admin: ARMY-U.S. Army  
 Name: **Stuart Creek 2** Cause: Human

The Evacuation Watch along the Chena Hot Springs Road between mile marker 27 and 39 was lifted. Access restrictions on Chena River State Recreation Area between Mile 27 and Mile 50.5 were lifted. The exception remains on the south side of Chena Hot Springs Road between Mile 27 and Mile 39 which will remain closed. Resources continue to mop up and secure established containment lines. Suppression Repair began on the south west sector. Five fresh crews arrived.

| Assigned Crews: |        | Assigned: |                |
|-----------------|--------|-----------|----------------|
| DES #1          | T2IA   | 7/6       | Released: 7/19 |
| Fort Yukon # 2  | Type 2 | 7/19      |                |
| GMF #1          | T2IA   | 7/6       | Released: 7/19 |
| Hooper Bay # 2  | Type 2 | 7/19      |                |
| Hughes          | Type 2 | 7/19      |                |
| Huslia # 2      | Type 2 | 7/19      |                |
| MDS #1          | T2IA   | 7/6       | Released: 7/19 |
| MHR #1          | T2IA   | 7/6       | Released: 7/19 |
| MOF #1          | T2IA   | 7/6       | Released: 7/19 |
| MOF #2          | T2IA   | 7/6       | Released: 7/19 |
| Midnight Suns   | IHC    | 7/4       |                |
| Shageluk        | Type 2 | 7/19      |                |
| St Marys        | Type 2 | 7/3       | Released: 7/19 |
| Upper Kalskag   | Type 2 | 7/3       | Released: 7/19 |
| Buckland        | Type 2 | 7/16      |                |

## Staffed - DOF

Daily Report From: 07/19

0.0 Acre Change Since 07/18

**HL5N** Lat: **63:17:09.4** Status: **S/U** Acres: **6,759.1** Option: **Full**  
**313414** Lon: **142:26:42.8** Personnel: **6** Start Date: 6/26/13 Area: **TAS**  
**PNHL5N** Legal: 17N 15E 1 C Out Date:  
 #414 Owner: NCA Admin: Tetlin  
 Name: **Tetlin Jct Ridge** Cause: Lightning

Daily Report From: 07/19

4.0 Acre Change Since 07/18

**HL37** Lat: **63:25:42.1** Status: **S/U** Acres: **17,949.0** Option: **LIMITED**  
**313401** Lon: **143:41:58.9** Personnel: **160** Start Date: 6/25/13 Area: **TAS**  
**PNHL37** Legal: 19N 9E 16 C Out Date:  
 #401 Owner: STA Admin: FOR-Forestry  
 Name: **Moon Lake** Cause: Lightning

Blown down timber from last year's winter storm continues to present challenges and safety hazards to crews along the fireline. Pioneer IHC continued to remove hazard trees along the fireline to allow for safe mop-up by Type2 crews. The southern perimeter along the Tanana River was monitored by boats. Crews continue to secure the northeast corner of the fire near Mansfield Lake Village.

|                          |                    |
|--------------------------|--------------------|
| Assigned Crews:          | Assigned:          |
| Grayling Type 2          | 7/17               |
| Kaltag #1 Type 2         | 7/17               |
| Mat-Su Type 2            | 7/18               |
| Tanana Chiefs Type 2 IA  | 7/5                |
| Upper Tanana #1 Type 2   | 7/15               |
| White Mountain Type 2 IA | 7/5 Released: 7/19 |
| Yukon Type 2 IA          | 7/3                |

Daily Report From: 07/19

0.0 Acre Change Since 07/18

**HJD1** Lat: **62:30:37.2** Status: **S/U** Acres: **46,135.4** Option: **Limited**  
**313145** Lon: **141:24:50.4** Personnel: **4** Start Date: 5/31/13 Area: **TAS**  
**PDHJD1** Legal: 8N 22E 6 C Out Date:  
 #145 Owner: FWS Admin: TER-Tetlin  
 Name: **Chisana River** Cause: Lightning

Demobed cabin protection equipment and a RAWs station from the fire. Fire remains in monitor status.

## Unstaffed - AFS

Daily Report From: 07/19

**0.0 Acre Change Since 07/18**

|             |                         |                    |                     |                         |
|-------------|-------------------------|--------------------|---------------------|-------------------------|
| <b>HQ6A</b> | Lat: <b>61:17:22.0</b>  | Status: <b>U/U</b> | Acres: <b>0.1</b>   | Option: <b>CRITICAL</b> |
|             | Lon: <b>149:41:03.0</b> |                    | Start Date: 7/16/13 | Area: <b>MID</b>        |
|             | Legal: 014N 002W 20 S   |                    | Out Date:           |                         |
| # 556       | Owner: MIL              |                    | Admin: Army         |                         |
|             | Name: <b>Roosevelt</b>  |                    | Cause: Human        |                         |

The fire was last observed on 7/17 and remains in monitor status.

Daily Report From: 07/19

**0.0 Acre Change Since 07/18**

|             |                            |                    |                        |                        |
|-------------|----------------------------|--------------------|------------------------|------------------------|
| <b>HQ1S</b> | Lat: <b>67:59:00.0</b>     | Status: <b>U/U</b> | Acres: <b>1,064.4</b>  | Option: <b>LIMITED</b> |
|             | Lon: <b>144:03:00.0</b>    |                    | Start Date: 7/15/13    | Area: <b>UYD</b>       |
|             | Legal: 037N 016E 34 F      |                    | Out Date:              |                        |
| # 551       | Owner: FWS                 |                    | Admin: ARR-Arctic      |                        |
|             | Name: <b>Big Fish Lake</b> |                    | Cause: Lightning - WFU |                        |

On 7/15 personnel on surveillance aircraft N9011N reported this fire in tundra about three miles north of Big Fish Lake. The fire was 40% active smoldering and creeping. Rate of spread was low to the northeast. Winds were out of the south at 8 mph. This fire remains in monitor status.

Daily Report From: 07/19

**0.0 Acre Change Since 07/18**

|             |                         |                    |                        |                        |
|-------------|-------------------------|--------------------|------------------------|------------------------|
| <b>HQ1V</b> | Lat: <b>67:59:00.0</b>  | Status: <b>U/U</b> | Acres: <b>1,422.3</b>  | Option: <b>LIMITED</b> |
|             | Lon: <b>144:07:00.0</b> |                    | Start Date: 7/15/13    | Area: <b>UYD</b>       |
|             | Legal: 037N 016E 32 F   |                    | Out Date:              |                        |
| # 550       | Owner: FWS              |                    | Admin: ARR-Arctic      |                        |
|             | Name: <b>Koness</b>     |                    | Cause: Lightning - WFU |                        |

On 7/15 personnel on surveillance aircraft N9011N reported this fire in tundra. The fire was 30% active smoldering and creeping. Rate of spread was low to the northeast. Winds were out of the south at 8 mph. This fire remains in monitor status.

Daily Report From: 07/19

**0.0 Acre Change Since 07/18**

|                |                         |                    |                                   |                        |
|----------------|-------------------------|--------------------|-----------------------------------|------------------------|
| <b>HQJ4</b>    | Lat: <b>64:34:00.5</b>  | Status: <b>U/U</b> | Acres: <b>613.5</b>               | Option: <b>Limited</b> |
| <b>GAD-540</b> | Lon: <b>155:47:10.8</b> |                    | Start Date: 7/13/13               | Area: <b>GAD</b>       |
| <b>PDHQJ4</b>  | Legal: 11S 15E 1        |                    | Out Date:                         |                        |
| # 540          | Owner: NCA              |                    | Admin: Doyon Regional Corporation |                        |
|                | Name: <b>Main Creek</b> |                    | Cause: Lightning                  |                        |

The fire was not flown today.

Daily Report From: 07/19

**0.0 Acre Change Since 07/18**

|               |                         |                    |                            |                        |
|---------------|-------------------------|--------------------|----------------------------|------------------------|
| <b>HQG2</b>   | Lat: <b>65:26:06.6</b>  | Status: <b>U/U</b> | Acres: <b>2,007.5</b>      | Option: <b>LIMITED</b> |
| <b>331538</b> | Lon: <b>154:08:17.4</b> |                    | Start Date: 7/13/13        | Area: <b>TAD</b>       |
| <b>PDHQG2</b> | Legal: 001S 023E 03 K   |                    | Out Date:                  |                        |
| # 538         | Owner: STA              |                    | Admin: L&W-Lands and Water |                        |
|               | Name: <b>West Fork</b>  |                    | Cause: Lightning           |                        |

The fire was last observed on 7/16 and remains in monitor status.

## Unstaffed - AFS

Daily Report From: 07/19

0.0 Acre Change Since 07/18

|               |                           |                    |                           |                        |
|---------------|---------------------------|--------------------|---------------------------|------------------------|
| <b>HN86</b>   | Lat: <b>63:28:36.6</b>    | Status: <b>U/U</b> | Acres: <b>311.6</b>       | Option: <b>LIMITED</b> |
|               | Lon: <b>152:06:03.6</b>   |                    | Start Date: <b>7/6/13</b> | Area: <b>TAD</b>       |
| <b>PDHN86</b> | Legal: 017S 024W 02 F     |                    | Out Date:                 |                        |
| # 518         | Owner: NPS                |                    | Admin: DEP-Denali         |                        |
|               | Name: <b>Castle Rocks</b> |                    | Cause: Lightning          |                        |

The fire was last observed on 7/14 and remains in monitor status.

Daily Report From: 07/19

0.0 Acre Change Since 07/18

|               |                          |                    |                               |                        |
|---------------|--------------------------|--------------------|-------------------------------|------------------------|
| <b>HNF9</b>   | Lat: <b>65:22:00.0</b>   | Status: <b>U/U</b> | Acres: <b>5,984.0</b>         | Option: <b>LIMITED</b> |
|               | Lon: <b>144:18:00.0</b>  |                    | Start Date: <b>7/3/13</b>     | Area: <b>UYD</b>       |
| <b>PDHNF9</b> | Legal: 006N 017E 08 F    |                    | Out Date:                     |                        |
| # 506         | Owner: BLM               |                    | Admin: NOD-Fairbanks District |                        |
|               | Name: <b>Birch Creek</b> |                    | Cause: Lightning              |                        |

Personnel on detection ship N9011N last observed the fire on 7/15 and it remains in monitor status.

Daily Report From: 07/19

0.0 Acre Change Since 07/18

|               |                            |                    |                           |                        |
|---------------|----------------------------|--------------------|---------------------------|------------------------|
| <b>HM68</b>   | Lat: <b>65:56:58.8</b>     | Status: <b>U/U</b> | Acres: <b>623.8</b>       | Option: <b>LIMITED</b> |
|               | Lon: <b>141:20:12.6</b>    |                    | Start Date: <b>7/2/13</b> | Area: <b>UYD</b>       |
| <b>PDHM68</b> | Legal: 013N 030E 14 F      |                    | Out Date:                 |                        |
| # 498         | Owner: BLM                 |                    | Admin: NOD                |                        |
|               | Name: <b>Bull Creek #2</b> |                    | Cause: Lightning          |                        |

The fire was last observed by personnel on surveillance aircraft N9011N on 7/14. The fire remains in monitor status.

Daily Report From: 07/19

0.0 Acre Change Since 07/18

|               |                              |                    |                           |                        |
|---------------|------------------------------|--------------------|---------------------------|------------------------|
| <b>HM3U</b>   | Lat: <b>65:58:01.8</b>       | Status: <b>U/U</b> | Acres: <b>1,047.9</b>     | Option: <b>LIMITED</b> |
|               | Lon: <b>145:40:39.6</b>      |                    | Start Date: <b>7/1/13</b> | Area: <b>UYD</b>       |
| <b>PDHM3U</b> | Legal: 13N 10E 8 F           |                    | Out Date:                 |                        |
| # 495         | Owner: FWS                   |                    | Admin: YFR-Yukon Flats    |                        |
|               | Name: <b>Discovery Creek</b> |                    | Cause: Lightning          |                        |

Fire personnel on detection ship N9011N observed the fire on 7/16 and it remains in monitor status.

Daily Report From: 07/19

0.0 Acre Change Since 07/18

|               |                         |                    |                           |                        |
|---------------|-------------------------|--------------------|---------------------------|------------------------|
| <b>HM2V</b>   | Lat: <b>63:48:15.7</b>  | Status: <b>U/U</b> | Acres: <b>1.9</b>         | Option: <b>LIMITED</b> |
| <b>332489</b> | Lon: <b>145:08:09.7</b> |                    | Start Date: <b>7/1/13</b> | Area: <b>MID</b>       |
|               | Legal: 013S 013E 12 F   |                    | Out Date:                 |                        |
| # 489         | Owner: MIL              |                    | Admin: ARMY-U.S. Army     |                        |
|               | Name: <b>Gerstle</b>    |                    | Cause: Lightning          |                        |

The fire was flown by N40HU on 7/16. No activity was observed and the fire remains in monitor status.



## Unstaffed - AFS

Daily Report From: 07/19

0.0 Acre Change Since 07/18

|             |                         |                    |                        |                        |
|-------------|-------------------------|--------------------|------------------------|------------------------|
| <b>HMJ9</b> | Lat: <b>67:13:10.0</b>  | Status: <b>U/U</b> | Acres: <b>720.1</b>    | Option: <b>LIMITED</b> |
|             | Lon: <b>145:16:37.0</b> |                    | Start Date: 6/29/13    | Area: <b>UYD</b>       |
|             | Legal: 028N 011E 26 F   |                    | Out Date:              |                        |
| #475        | Owner: FWS              |                    | Admin: YFR-Yukon Flats |                        |
|             | Name: <b>Joint Lake</b> |                    | Cause: Lightning       |                        |

On 7/16 fire personnel on detection ship N9011N last observed this fire and it remains in monitor status.

Daily Report From: 07/19

0.0 Acre Change Since 07/18

|               |                              |                    |                        |                        |
|---------------|------------------------------|--------------------|------------------------|------------------------|
| <b>HMD7</b>   | Lat: <b>67:11:13.0</b>       | Status: <b>U/U</b> | Acres: <b>23,355.4</b> | Option: <b>LIMITED</b> |
| <b>332469</b> | Lon: <b>142:05:35.0</b>      |                    | Start Date: 6/29/13    | Area: <b>UYD</b>       |
| <b>PDHMD7</b> | Legal: 027N 026E 07 F        |                    | Out Date:              |                        |
| #469          | Owner: FWS                   |                    | Admin: ARR-Arctic      |                        |
|               | Name: <b>North Porcupine</b> |                    | Cause: Lightning       |                        |

On 7/16 personnel on surveillance aircraft N9011N last observed this fire and it remains in monitor status.

Daily Report From: 07/19

0.0 Acre Change Since 07/18

|             |                                  |                    |                       |                        |
|-------------|----------------------------------|--------------------|-----------------------|------------------------|
| <b>HMB3</b> | Lat: <b>63:34:00.0</b>           | Status: <b>U/U</b> | Acres: <b>4,415.0</b> | Option: <b>LIMITED</b> |
|             | Lon: <b>151:21:00.0</b>          |                    | Start Date: 6/28/13   | Area: <b>TAD</b>       |
|             | Legal: 015S 020W 36 F            |                    | Out Date:             |                        |
| #466        | Owner: NPS                       |                    | Admin: DEP-Denali     |                        |
|             | Name: <b>McKinley River East</b> |                    | Cause: Lightning      |                        |

Last observed on 7/14 by N309VS. Fire remains in monitor status.

Daily Report From: 07/19

0.0 Acre Change Since 07/18

|             |                                |                    |                     |                        |
|-------------|--------------------------------|--------------------|---------------------|------------------------|
| <b>HL81</b> | Lat: <b>67:51:00.0</b>         | Status: <b>U/U</b> | Acres: <b>33.2</b>  | Option: <b>LIMITED</b> |
|             | Lon: <b>143:32:00.0</b>        |                    | Start Date: 6/28/13 | Area: <b>UYD</b>       |
|             | Legal: 035N 019E 19 F          |                    | Out Date:           |                        |
| #462        | Owner: FWS                     |                    | Admin: ARR-Arctic   |                        |
|             | Name: <b>Shoulder Mountain</b> |                    | Cause: Lightning    |                        |

The fire was last observed on 7/16 by surveillance aircraft N9011N. The fire remains in monitor status.

Daily Report From: 07/19

0.0 Acre Change Since 07/18

|               |                         |                    |                     |                        |
|---------------|-------------------------|--------------------|---------------------|------------------------|
| <b>HL8J</b>   | Lat: <b>66:51:14.4</b>  | Status: <b>U/U</b> | Acres: <b>125.4</b> | Option: <b>LIMITED</b> |
| <b>331461</b> | Lon: <b>153:56:11.4</b> |                    | Start Date: 6/28/13 | Area: <b>TAD</b>       |
|               | Legal: 017N 022E 24 K   |                    | Out Date:           |                        |
| #461          | Owner: STA              |                    | Admin: L&W          |                        |
|               | Name: <b>Hogatza</b>    |                    | Cause: Lightning    |                        |

The fire was last observed on 7/12 and it remains in monitor status.

## Unstaffed - AFS

Daily Report From: 07/19

0.0 Acre Change Since 07/18

|               |                         |                    |                               |                        |
|---------------|-------------------------|--------------------|-------------------------------|------------------------|
| <b>HL7T</b>   | Lat: <b>64:18:10.8</b>  | Status: <b>U/U</b> | Acres: <b>4,933.5</b>         | Option: <b>LIMITED</b> |
| <b>331454</b> | Lon: <b>153:02:11.4</b> |                    | Start Date: 6/27/13           | Area: <b>TAD</b>       |
| <b>PDHL7T</b> | Legal: 014S 029E 01 K   |                    | Out Date:                     |                        |
| #454          | Owner: BLM              |                    | Admin: NOD-Fairbanks District |                        |
|               | Name: <b>Titna</b>      |                    | Cause: Lightning              |                        |

This fire was last observed on 7/18. The fire remains in monitor status.

Daily Report From: 07/19

0.0 Acre Change Since 07/18

|             |                           |                    |                     |                        |
|-------------|---------------------------|--------------------|---------------------|------------------------|
| <b>HL5X</b> | Lat: <b>63:49:00.0</b>    | Status: <b>U/U</b> | Acres: <b>704.2</b> | Option: <b>LIMITED</b> |
|             | Lon: <b>150:11:00.0</b>   |                    | Start Date: 6/26/13 | Area: <b>TAD</b>       |
|             | Legal: 013S 014W 01 F     |                    | Out Date:           |                        |
| #430        | Owner: NPS                |                    | Admin: DEP-Denali   |                        |
|             | Name: <b>Wigand Creek</b> |                    | Cause: Lightning    |                        |

Last observed on 7/14. The fire remains in monitor status.

Daily Report From: 07/19

0.0 Acre Change Since 07/18

|               |                                |                    |                        |                        |
|---------------|--------------------------------|--------------------|------------------------|------------------------|
| <b>HL5V</b>   | Lat: <b>63:41:57.0</b>         | Status: <b>U/U</b> | Acres: <b>15,570.0</b> | Option: <b>LIMITED</b> |
| <b>332429</b> | Lon: <b>150:08:59.0</b>        |                    | Start Date: 6/26/13    | Area: <b>TAD</b>       |
| <b>PDHL5V</b> | Legal: 014S 013W 18 F          |                    | Out Date:              |                        |
| #429          | Owner: NPS                     |                    | Admin: DEP-Denali      |                        |
|               | Name: <b>Toklat River East</b> |                    | Cause: Lightning       |                        |

Last observed on 7/18. The fire remains in monitor status.

Daily Report From: 07/19

0.0 Acre Change Since 07/18

|             |                            |                    |                        |                        |
|-------------|----------------------------|--------------------|------------------------|------------------------|
| <b>HL3W</b> | Lat: <b>63:59:00.0</b>     | Status: <b>U/U</b> | Acres: <b>21,935.9</b> | Option: <b>LIMITED</b> |
|             | Lon: <b>150:37:00.0</b>    |                    | Start Date: 6/25/13    | Area: <b>TAD</b>       |
|             | Legal: 011S 016W 01 F      |                    | Out Date:              |                        |
| #394        | Owner: NPS                 |                    | Admin: DEP-Denali      |                        |
|             | Name: <b>Sandless Lake</b> |                    | Cause: Lightning       |                        |

This fire was last observed on 7/18. The fire remains in monitor status.

Daily Report From: 07/19

0.0 Acre Change Since 07/18

|                |                           |                    |                       |                        |
|----------------|---------------------------|--------------------|-----------------------|------------------------|
| <b>HL3M</b>    | Lat: <b>65:46:16.7</b>    | Status: <b>U/U</b> | Acres: <b>1,020.0</b> | Option: <b>Limited</b> |
| <b>GAD-389</b> | Lon: <b>155:12:39.8</b>   |                    | Start Date: 6/25/13   | Area: <b>GAD</b>       |
| <b>PDHL3M</b>  | Legal: 004N 018E 06 K     |                    | Out Date:             |                        |
| #389           | Owner: FWS                |                    | Admin: KUR-Koyukuk    |                        |
|                | Name: <b>Nayuka River</b> |                    | Cause: Lightning      |                        |

The fire was not flown today.

## Unstaffed - AFS

Daily Report From: 07/19

**0.0 Acre Change Since 07/18**

|               |                         |                    |                        |                        |
|---------------|-------------------------|--------------------|------------------------|------------------------|
| <b>HL1B</b>   | Lat: <b>64:36:57.6</b>  | Status: <b>U/U</b> | Acres: <b>29,747.8</b> | Option: <b>LIMITED</b> |
| <b>332377</b> | Lon: <b>154:10:08.4</b> |                    | Start Date: 6/24/13    | Area: <b>TAD</b>       |
| <b>PDHL1B</b> | Legal: 010S 023E 13 K   |                    | Out Date:              |                        |
| # 377         | Owner: FWS              |                    | Admin: NOR-Nowitna     |                        |
|               | Name: <b>Little Mud</b> |                    | Cause: Lightning       |                        |

This fire was observed on 7/18. The fire remains in monitor status.

Daily Report From: 07/19

**0.0 Acre Change Since 07/18**

|               |                             |                    |                               |                        |
|---------------|-----------------------------|--------------------|-------------------------------|------------------------|
| <b>HL07</b>   | Lat: <b>64:05:52.2</b>      | Status: <b>U/U</b> | Acres: <b>6,033.4</b>         | Option: <b>LIMITED</b> |
|               | Lon: <b>151:35:13.8</b>     |                    | Start Date: 6/24/13           | Area: <b>TAD</b>       |
| <b>PDHL07</b> | Legal: 009S 021W 36 F       |                    | Out Date:                     |                        |
| # 376         | Owner: BLM                  |                    | Admin: NOD-Fairbanks District |                        |
|               | Name: <b>Dead Fish Lake</b> |                    | Cause: Lightning              |                        |

Last observed on 7/18 by N309VS. There were no visible smokes and the fire remains in monitor status.

Daily Report From: 07/19

**0.0 Acre Change Since 07/18**

|             |                         |                    |                        |                        |
|-------------|-------------------------|--------------------|------------------------|------------------------|
| <b>HLZ3</b> | Lat: <b>67:02:15.0</b>  | Status: <b>U/U</b> | Acres: <b>15,528.3</b> | Option: <b>LIMITED</b> |
|             | Lon: <b>147:19:59.0</b> |                    | Start Date: 6/23/13    | Area: <b>UYD</b>       |
|             | Legal: 026N 002E 33 F   |                    | Out Date:              |                        |
| # 370       | Owner: FWS              |                    | Admin: YFR-Yukon Flats |                        |
|             | Name: <b>Chandalar</b>  |                    | Cause: Lightning       |                        |

Fire personnel on detection ship N9011N last observed this fire on 7/16 and it remains in monitor status.

Daily Report From: 07/19

**0.0 Acre Change Since 07/18**

|               |                               |                    |                        |                        |
|---------------|-------------------------------|--------------------|------------------------|------------------------|
| <b>HLT2</b>   | Lat: <b>63:56:19.2</b>        | Status: <b>U/U</b> | Acres: <b>64,443.8</b> | Option: <b>LIMITED</b> |
| <b>331360</b> | Lon: <b>152:12:09.0</b>       |                    | Start Date: 6/22/13    | Area: <b>TAD</b>       |
| <b>PDHLT2</b> | Legal: 010S 022W 20 F         |                    | Out Date:              |                        |
| # 360         | Owner: BLM                    |                    | Admin: NOD             |                        |
|               | Name: <b>Beaver Log Lakes</b> |                    | Cause: Lightning       |                        |

Observed last by zone surveillance aircraft N309VS on 7/18. This fire remains in monitor status.

Daily Report From: 07/19

**0.0 Acre Change Since 07/18**

|               |                           |                    |                        |                        |
|---------------|---------------------------|--------------------|------------------------|------------------------|
| <b>HLT1</b>   | Lat: <b>63:54:29.4</b>    | Status: <b>U/U</b> | Acres: <b>31,435.4</b> | Option: <b>LIMITED</b> |
| <b>332359</b> | Lon: <b>151:22:03.6</b>   |                    | Start Date: 6/22/13    | Area: <b>TAD</b>       |
| <b>PDHLT1</b> | Legal: 012S 019W 06 F     |                    | Out Date:              |                        |
| # 359         | Owner: NPS                |                    | Admin: DEP-Denali      |                        |
|               | Name: <b>Moving River</b> |                    | Cause: Lightning       |                        |

Last viewed on 7/18 by N309VS . The fire remains in monitor status.

## Unstaffed - AFS

Daily Report From: 07/19

0.0 Acre Change Since 07/18

|             |                         |                    |                       |                        |
|-------------|-------------------------|--------------------|-----------------------|------------------------|
| <b>HLM6</b> | Lat: <b>63:44:00.0</b>  | Status: <b>U/U</b> | Acres: <b>1,855.2</b> | Option: <b>LIMITED</b> |
|             | Lon: <b>151:09:00.0</b> |                    | Start Date: 6/21/13   | Area: <b>TAD</b>       |
|             | Legal: 014S 019W 01 F   |                    | Out Date:             |                        |
| # 350       | Owner: NPS              |                    | Admin: DEP-Denali     |                        |
|             | Name: <b>Bear Creek</b> |                    | Cause: Lightning      |                        |

The fire was last flown on 7/18 by National Park Service helicopter 58191. The fire remains in monitor status.

Daily Report From: 07/19

0.0 Acre Change Since 07/18

|               |                          |                    |                        |                        |
|---------------|--------------------------|--------------------|------------------------|------------------------|
| <b>HLM4</b>   | Lat: <b>66:44:27.0</b>   | Status: <b>U/U</b> | Acres: <b>20,362.7</b> | Option: <b>LIMITED</b> |
| <b>331348</b> | Lon: <b>153:39:00.0</b>  |                    | Start Date: 6/21/13    | Area: <b>TAD</b>       |
|               | Legal: 016N 024E 34 K    |                    | Out Date:              |                        |
| # 348         | Owner: STA               |                    | Admin: L&W             |                        |
|               | Name: <b>Siruk Creek</b> |                    | Cause: Lightning       |                        |

The fire was last observed on 7/17. The fire remains in monitor status.

Daily Report From: 07/19

0.0 Acre Change Since 07/18

|             |                            |                    |                        |                        |
|-------------|----------------------------|--------------------|------------------------|------------------------|
| <b>HLL4</b> | Lat: <b>64:15:00.0</b>     | Status: <b>U/U</b> | Acres: <b>47,587.4</b> | Option: <b>LIMITED</b> |
|             | Lon: <b>154:18:00.0</b>    |                    | Start Date: 6/21/13    | Area: <b>TAD</b>       |
|             | Legal: 011S 022E 29 K      |                    | Out Date:              |                        |
| # 342       | Owner: FWS                 |                    | Admin: NOR-Nowitna     |                        |
|             | Name: <b>Sulatna River</b> |                    | Cause: Lightning       |                        |

The fire was last observed on 7/18. The fire remains in monitor status.

Daily Report From: 07/19

0.0 Acre Change Since 07/18

|               |                             |                    |                        |                        |
|---------------|-----------------------------|--------------------|------------------------|------------------------|
| <b>HLF5</b>   | Lat: <b>66:48:31.8</b>      | Status: <b>U/U</b> | Acres: <b>63,409.4</b> | Option: <b>LIMITED</b> |
| <b>332332</b> | Lon: <b>150:56:46.8</b>     |                    | Start Date: 6/20/13    | Area: <b>TAD</b>       |
| <b>PDHLF5</b> | Legal: 023N 016W 23 F       |                    | Out Date:              |                        |
| # 332         | Owner: BLM                  |                    | Admin: NOD             |                        |
|               | Name: <b>Prospect Creek</b> |                    | Cause: Lightning       |                        |

The fire was last observed on 7/17. The fire remains in monitor status.

Daily Report From: 07/19

0.0 Acre Change Since 07/18

|               |                           |                    |                       |                        |
|---------------|---------------------------|--------------------|-----------------------|------------------------|
| <b>HLE6</b>   | Lat: <b>67:12:33.0</b>    | Status: <b>U/U</b> | Acres: <b>3,274.7</b> | Option: <b>LIMITED</b> |
| <b>331328</b> | Lon: <b>151:47:03.6</b>   |                    | Start Date: 6/20/13   | Area: <b>TAD</b>       |
| <b>PDHEL6</b> | Legal: 028N 019W 32 F     |                    | Out Date:             |                        |
| # 328         | Owner: STA                |                    | Admin: L&W            |                        |
|               | Name: <b>Timber Creek</b> |                    | Cause: Lightning      |                        |

Personnel on surveillance aircraft N309VS observed the fire on 7/17 and it remains in monitor status.

## Unstaffed - AFS

Daily Report From: 07/19

**0.0 Acre Change Since 07/18**

|             |                             |                    |                       |                        |
|-------------|-----------------------------|--------------------|-----------------------|------------------------|
| <b>HLD7</b> | Lat: <b>66:20:46.8</b>      | Status: <b>U/U</b> | Acres: <b>1,823.4</b> | Option: <b>LIMITED</b> |
|             | Lon: <b>150:57:04.8</b>     |                    | Start Date: 6/20/13   | Area: <b>TAD</b>       |
|             | Legal: 018N 016W 34 F       |                    | Out Date:             |                        |
| # 319       | Owner: BLM                  |                    | Admin: NOD            |                        |
|             | Name: <b>Kanuti River 1</b> |                    | Cause: Lightning      |                        |

The fire was last observed on 7/17. The fire remains in monitor status.

Daily Report From: 07/19

**0.0 Acre Change Since 07/18**

|             |                          |                    |                        |                        |
|-------------|--------------------------|--------------------|------------------------|------------------------|
| <b>HLD5</b> | Lat: <b>66:04:58.0</b>   | Status: <b>U/U</b> | Acres: <b>12,855.3</b> | Option: <b>LIMITED</b> |
|             | Lon: <b>150:49:08.0</b>  |                    | Start Date: 6/20/13    | Area: <b>TAD</b>       |
|             | Legal: 015N 015W 31 F    |                    | Out Date:              |                        |
| # 315       | Owner: BLM               |                    | Admin: NOD             |                        |
|             | Name: <b>Ray River 2</b> |                    | Cause: Lightning       |                        |

Zone personnel on surveillance aircraft N309VS last observed this fire on 7/17 and it remains in monitor status.

Daily Report From: 07/19

**0.0 Acre Change Since 07/18**

|             |                           |                    |                        |                        |
|-------------|---------------------------|--------------------|------------------------|------------------------|
| <b>HLD1</b> | Lat: <b>65:23:52.0</b>    | Status: <b>U/U</b> | Acres: <b>10,377.0</b> | Option: <b>LIMITED</b> |
|             | Lon: <b>141:32:20.0</b>   |                    | Start Date: 6/20/13    | Area: <b>UYD</b>       |
|             | Legal: 007N 030E 27 F     |                    | Out Date:              |                        |
| # 310       | Owner: NCA                |                    | Admin: Doyon           |                        |
|             | Name: <b>Nation River</b> |                    | Cause: Lightning       |                        |

This fire was monitored on 7/14 by N9011N and the fire remains in monitor status.

Daily Report From: 07/19

**0.0 Acre Change Since 07/18**

|               |                         |                    |                       |                        |
|---------------|-------------------------|--------------------|-----------------------|------------------------|
| <b>HLC9</b>   | Lat: <b>65:50:00.0</b>  | Status: <b>U/U</b> | Acres: <b>3,824.2</b> | Option: <b>LIMITED</b> |
| <b>331308</b> | Lon: <b>150:50:00.0</b> |                    | Start Date: 6/20/13   | Area: <b>TAD</b>       |
|               | Legal: 012N 016W 26 F   |                    | Out Date:             |                        |
| # 308         | Owner: STA              |                    | Admin: L&W            |                        |
|               | Name: <b>Big Salt</b>   |                    | Cause: Lightning      |                        |

Zone personnel on surveillance aircraft N309VS observed the fire on 7/17. The fire remains in monitor status.

Daily Report From: 07/19

**0.0 Acre Change Since 07/18**

|                |                         |                    |                               |                         |
|----------------|-------------------------|--------------------|-------------------------------|-------------------------|
| <b>HLC1</b>    | Lat: <b>63:41:48.0</b>  | Status: <b>U/U</b> | Acres: <b>20,683.7</b>        | Option: <b>Modified</b> |
| <b>GAD-303</b> | Lon: <b>159:35:18.0</b> |                    | Start Date: 6/20/13           | Area: <b>GAD</b>        |
|                | Legal: 21S 5W 2 K       |                    | Out Date:                     |                         |
| # 303          | Owner: BLM              |                    | Admin: AND-Anchorage District |                         |
|                | Name: <b>Bear Creek</b> |                    | Cause: Lightning              |                         |

The fire was not flown today.

## Unstaffed - AFS

Daily Report From: 07/19

0.0 Acre Change Since 07/18

|                |                               |                    |                               |                         |
|----------------|-------------------------------|--------------------|-------------------------------|-------------------------|
| <b>HK9W</b>    | Lat: <b>64:07:16.8</b>        | Status: <b>U/U</b> | Acres: <b>7,634.3</b>         | Option: <b>Modified</b> |
| <b>GAD-292</b> | Lon: <b>160:17:52.8</b>       |                    | Start Date: 6/20/13           | Area: <b>GAD</b>        |
| <b>PDHK9W</b>  | Legal: 13S 11W 12             |                    | Out Date:                     |                         |
| # 292          | Owner: BLM                    |                    | Admin: AND-Anchorage District |                         |
|                | Name: <b>Shaktoolik River</b> |                    | Cause: Lightning              |                         |

The fire was not flown today.

Daily Report From: 07/19

0.0 Acre Change Since 07/18

|             |                         |                    |                    |                        |
|-------------|-------------------------|--------------------|--------------------|------------------------|
| <b>HJL6</b> | Lat: <b>63:59:54.6</b>  | Status: <b>U/U</b> | Acres: <b>0.1</b>  | Option: <b>LIMITED</b> |
|             | Lon: <b>146:24:32.0</b> |                    | Start Date: 6/2/13 | Area: <b>MID</b>       |
|             | Legal: 010S 007E 32 F   |                    | Out Date:          |                        |
| # 172       | Owner: MIL              |                    | Admin: ARMY        |                        |
|             | Name: <b>Oklahoma 1</b> |                    | Cause: Human       |                        |

The fire was last observed on 6/18 and remains in monitor status.

Daily Report From: 07/19

0.0 Acre Change Since 07/18

|             |                          |                    |                       |                        |
|-------------|--------------------------|--------------------|-----------------------|------------------------|
| <b>HH8N</b> | Lat: <b>63:53:47.9</b>   | Status: <b>U/U</b> | Acres: <b>1,207.9</b> | Option: <b>LIMITED</b> |
|             | Lon: <b>145:58:20.4</b>  |                    | Start Date: 5/30/13   | Area: <b>MID</b>       |
|             | Legal: 012S 009E 03 F    |                    | Out Date:             |                        |
| # 117       | Owner: MIL               |                    | Admin: ARMY           |                        |
|             | Name: <b>Mississippi</b> |                    | Cause: Human          |                        |

The fire was flown by N40HU on 7/16. The fire remains in monitor status.

Daily Report From: 07/19

0.0 Acre Change Since 07/18

|             |                                |                    |                     |                         |
|-------------|--------------------------------|--------------------|---------------------|-------------------------|
| <b>HC33</b> | Lat: <b>65:01:37.7</b>         | Status: <b>U/U</b> | Acres: <b>26.8</b>  | Option: <b>MODIFIED</b> |
|             | Lon: <b>141:14:57.3</b>        |                    | Start Date: 3/14/13 | Area: <b>UYD</b>        |
|             | Legal: 002N 032E 04 F          |                    | Out Date:           |                         |
| # 002       | Owner: NCA                     |                    | Admin: Doyon        |                         |
|             | Name: <b>Windfall Mountain</b> |                    | Cause: Lightning    |                         |

The fire was last observed on 7/18 by NPS helicopter H337. The fire remains in monitor status.

## Unstaffed - DOF

Daily Report From: 07/19

**0.0 Acre Change Since 07/18**

|                        |                          |                     |                         |
|------------------------|--------------------------|---------------------|-------------------------|
| Lat: <b>60:43:22.5</b> | Status: <b>U/C</b>       | Acres: <b>0.5</b>   | Option: <b>Critical</b> |
| <b>303560</b>          | Lon: <b>151:12:14.6</b>  | Start Date: 7/18/13 | Area: <b>KKS</b>        |
| <b>PNHRC3</b>          | Legal: 07N 11W 03 S      | Out Date:           |                         |
| # 560                  | Owner: PRI               | Admin: PRI-Private  |                         |
|                        | Name: <b>Thomas Road</b> | Cause: Human        |                         |

The fire was checked and no heat or smokes were found. The fire will remain in monitor status.

Daily Report From: 07/19

**0.0 Acre Change Since 07/18**

|                        |                         |                     |                         |
|------------------------|-------------------------|---------------------|-------------------------|
| Lat: <b>60:43:03.5</b> | Status: <b>U/C</b>      | Acres: <b>0.1</b>   | Option: <b>Critical</b> |
| <b>303559</b>          | Lon: <b>151:11:22.3</b> | Start Date: 7/18/13 | Area: <b>KKS</b>        |
| <b>PNHRC1</b>          | Legal: 07N 11W 10 S     | Out Date:           |                         |
| # 559                  | Owner: PRI              | Admin: PRI-Private  |                         |
|                        | Name: <b>Tam Court</b>  | Cause: Human        |                         |

The fire was checked and no heat or smokes were found. The fire will remain in monitor status.

Daily Report From: 07/19

**0.0 Acre Change Since 07/18**

|                        |                           |                     |                         |
|------------------------|---------------------------|---------------------|-------------------------|
| Lat: <b>59:38:39.1</b> | Status: <b>U/C</b>        | Acres: <b>0.1</b>   | Option: <b>Critical</b> |
| <b>303555</b>          | Lon: <b>151:32:42.5</b>   | Start Date: 7/17/13 | Area: <b>KKS</b>        |
| <b>PNHQ6D</b>          | Legal: 06S 13W 19 S       | Out Date:           |                         |
| # 555                  | Owner: PRI                | Admin: PRI-Private  |                         |
|                        | Name: <b>West Pioneer</b> | Cause: Human        |                         |

The fire was checked and no smokes or heat were found. The fire will remain in monitor status.

Daily Report From: 07/19

**0.0 Acre Change Since 07/18**

|                        |                         |                     |                        |
|------------------------|-------------------------|---------------------|------------------------|
| Lat: <b>62:44:51.6</b> | Status: <b>U/U</b>      | Acres: <b>82.0</b>  | Option: <b>Limited</b> |
| <b>HQ3V</b>            | Lon: <b>141:46:23.4</b> | Start Date: 7/16/13 | Area: <b>TAS</b>       |
| <b>313554</b>          | Legal: 11N 19E 12 C     | Out Date:           |                        |
| <b>PNHQ3V</b>          | Owner: FWS              | Admin: TER-Tetlin   |                        |
| # 554                  | Name: <b>Jalamund</b>   | Cause: Lightning    |                        |

Fire was not checked today and shall remain in monitor status.

Daily Report From: 07/19

**0.0 Acre Change Since 07/18**

|                        |                            |                     |                     |
|------------------------|----------------------------|---------------------|---------------------|
| Lat: <b>62:59:07.8</b> | Status: <b>U/U</b>         | Acres: <b>134.0</b> | Option: <b>Full</b> |
| <b>HQL1</b>            | Lon: <b>142:19:16.8</b>    | Start Date: 7/13/13 | Area: <b>TAS</b>    |
| <b>313541</b>          | Legal: 13N 16E 35 C        | Out Date:           |                     |
| <b>PNHQL1</b>          | Owner: NCA                 | Admin: Tetlin       |                     |
| # 541                  | Name: <b>Kalukna River</b> | Cause: Lightning    |                     |

Fire was not checked today and shall remain in monitor status.

## Unstaffed - DOF

Daily Report From: 07/19

**0.0 Acre Change Since 07/18**

|               |                              |                    |                            |                        |
|---------------|------------------------------|--------------------|----------------------------|------------------------|
| <b>313501</b> | Lat: <b>62:47:55.8</b>       | Status: <b>U/U</b> | Acres: <b>38.0</b>         | Option: <b>Limited</b> |
|               | Lon: <b>141:44:39.0</b>      |                    | Start Date: <b>7/2/13</b>  | Area: <b>TAS</b>       |
|               | Legal: <b>12N 20E 19 C</b>   |                    | Out Date:                  |                        |
| # 501         | Owner: <b>STA</b>            |                    | Admin: <b>FOR-Forestry</b> |                        |
|               | Name: <b>Stuver Creek #2</b> |                    | Cause: <b>Lightning</b>    |                        |

Fire was not checked today and shall remain in monitor status.

Daily Report From: 07/19

**0.0 Acre Change Since 07/18**

|               |                            |                    |                           |                        |
|---------------|----------------------------|--------------------|---------------------------|------------------------|
| <b>HM6Y</b>   | Lat: <b>62:47:37.0</b>     | Status: <b>U/U</b> | Acres: <b>21.0</b>        | Option: <b>Limited</b> |
| <b>313496</b> | Lon: <b>141:47:00.2</b>    |                    | Start Date: <b>7/2/13</b> | Area: <b>TAS</b>       |
|               | Legal: <b>12N 19E 26 C</b> |                    | Out Date:                 |                        |
| # 496         | Owner: <b>FWS</b>          |                    | Admin: <b>TER-Tetlin</b>  |                        |
|               | Name: <b>Stuver Creek</b>  |                    | Cause: <b>Lightning</b>   |                        |

Fire was not checked today and shall remain in monitor status.

Daily Report From: 07/19

**0.0 Acre Change Since 07/18**

|               |                           |                    |                            |                        |
|---------------|---------------------------|--------------------|----------------------------|------------------------|
| <b>314481</b> | Lat: <b>62:43:23.2</b>    | Status: <b>U/C</b> | Acres: <b>1.0</b>          | Option: <b>Limited</b> |
|               | Lon: <b>146:03:31.0</b>   |                    | Start Date: <b>6/30/13</b> | Area: <b>CRS</b>       |
|               | Legal: <b>11N 4W 19 C</b> |                    | Out Date:                  |                        |
| # 481         | Owner: <b>STA</b>         |                    | Admin: <b>FOR-Forestry</b> |                        |
|               | Name: <b>Keg # 2</b>      |                    | Cause: <b>Lightning</b>    |                        |

Nearby RAWS stations are receiving precipitation at this time, the fire was not flown and will be monitored.

**Daily Report From: 07/18****0.0 Acre Change Since 07/17**

|               |                               |                    |                            |                        |
|---------------|-------------------------------|--------------------|----------------------------|------------------------|
| <b>313449</b> | Lat: <b>63:45:57.2</b>        | Status: <b>U/U</b> | Acres: <b>8,586.0</b>      | Option: <b>Limited</b> |
|               | Lon: <b>141:41:43.6</b>       |                    | Start Date: <b>6/27/13</b> | Area: <b>TAS</b>       |
|               | Legal: <b>23 19 10 C</b>      |                    | Out Date:                  |                        |
| # 449         | Owner: <b>STA</b>             |                    | Admin: <b>FOR-Forestry</b> |                        |
|               | Name: <b>Big Timber Creek</b> |                    | Cause: <b>Lightning</b>    |                        |

Incident is being managed by Type 3 Organization. Fire was not monitored today due to other priorities and remains in monitor status. No values are threatened.

Daily Report From: 07/19

**0.0 Acre Change Since 07/18**

|               |                           |                    |  |                        |
|---------------|---------------------------|--------------------|--|------------------------|
| <b>314444</b> | Lat: <b>62:41:52.9</b>    | Status: <b>U/U</b> | Acres: <b>5,200.0</b>                  | Option: <b>Limited</b> |
|               | Lon: <b>145:11:06.4</b>   |                    | Start Date: <b>6/27/13</b>             | Area: <b>CRS</b>       |
|               | Legal: <b>11N 1E 34 C</b> |                    | Out Date:                              |                        |
| # 444         | Owner: <b>STA</b>         |                    | Admin: <b>L&amp;W-Lands and Waters</b> |                        |
|               | Name: <b>Excelsior</b>    |                    | Cause: <b>Lightning</b>                |                        |

The fire received and undetermined amount of rain, was not flown today and remains in monitor status.



## Unstaffed - DOF

Daily Report From: 07/19

**0.0 Acre Change Since 07/18**

|               |                         |                    |                             |                        |
|---------------|-------------------------|--------------------|-----------------------------|------------------------|
| <b>HL68</b>   | Lat: <b>61:27:18.0</b>  | Status: <b>U/U</b> | Acres: <b>2,829.3</b>       | Option: <b>Limited</b> |
| <b>304443</b> | Lon: <b>156:53:21.0</b> |                    | Start Date: 6/26/13         | Area: <b>SWS</b>       |
| <b>PNHL68</b> | Legal: 16N 42W 19 S     |                    | Out Date:                   |                        |
| #443          | Owner: STA              |                    | Admin: L&W-Lands and Waters |                        |
|               | Name: <b>Hoholitna</b>  |                    | Cause: Lightning            |                        |

The fire was not flown today, and remains in monitor status.

Daily Report From: 07/19

**0.0 Acre Change Since 07/18**

|               |                            |                    |                       |                        |
|---------------|----------------------------|--------------------|-----------------------|------------------------|
| <b>HL6D</b>   | Lat: <b>60:16:34.2</b>     | Status: <b>U/U</b> | Acres: <b>779.2</b>   | Option: <b>Limited</b> |
| <b>304437</b> | Lon: <b>153:54:56.4</b>    |                    | Start Date: 6/27/13   | Area: <b>SWS</b>       |
|               | Legal: 02N 27W 11 S        |                    | Out Date:             |                        |
| #437          | Owner: NPS                 |                    | Admin: LCP-Lake Clark |                        |
|               | Name: <b>Currant Creek</b> |                    | Cause: Lightning      |                        |

The fire was not flown today, and remains in monitor status.

Daily Report From: 07/19

**0.0 Acre Change Since 07/18**

|               |                         |                    |                     |                        |
|---------------|-------------------------|--------------------|---------------------|------------------------|
| <b>314425</b> | Lat: <b>62:44:16.9</b>  | Status: <b>U/C</b> | Acres: <b>1.0</b>   | Option: <b>Limited</b> |
|               | Lon: <b>146:07:08.4</b> |                    | Start Date: 6/26/13 | Area: <b>CRS</b>       |
|               | Legal: 11N 5W 14 C      |                    | Out Date:           |                        |
| #425          | Owner: STA              |                    | Admin: FOR-Forestry |                        |
|               | Name: <b>Keg Creek</b>  |                    | Cause: Lightning    |                        |

Nearby RAWS stations are receiving precipitation. Fire was not flown and will be monitored.

Daily Report From: 07/19

**0.0 Acre Change Since 07/18**

|               |                              |                    |                             |                        |
|---------------|------------------------------|--------------------|-----------------------------|------------------------|
| <b>HL5M</b>   | Lat: <b>62:45:35.9</b>       | Status: <b>U/C</b> | Acres: <b>166.6</b>         | Option: <b>Limited</b> |
| <b>314418</b> | Lon: <b>146:39:35.7</b>      |                    | Start Date: 6/26/13         | Area: <b>CRS</b>       |
|               | Legal: 11N 8W 2 C            |                    | Out Date:                   |                        |
| #418          | Owner: STA                   |                    | Admin: L&W-Lands and Waters |                        |
|               | Name: <b>North Pork Chop</b> |                    | Cause: Lightning            |                        |

Fire is receiving precipitation. It was not flown and will be monitored.

Daily Report From: 07/19

**0.0 Acre Change Since 07/18**

|               |                            |                    |                       |                         |
|---------------|----------------------------|--------------------|-----------------------|-------------------------|
| <b>HL3N</b>   | Lat: <b>64:44:09.6</b>     | Status: <b>U/C</b> | Acres: <b>1,806.0</b> | Option: <b>Critical</b> |
| <b>311388</b> | Lon: <b>148:41:19.2</b>    |                    | Start Date: 6/25/13   | Area: <b>FAS</b>        |
| <b>PNHL3N</b> | Legal: 2S 6W 14 F          |                    | Out Date:             |                         |
| #388          | Owner: NCA                 |                    | Admin: Togothele      |                         |
|               | Name: <b>Skinny's Road</b> |                    | Cause: Human          |                         |

The fire was not checked and remains in monitor status.

## Unstaffed - DOF

Daily Report From: 07/19

**0.0 Acre Change Since 07/18**

|               |                         |                    |                       |                        |
|---------------|-------------------------|--------------------|-----------------------|------------------------|
| <b>313386</b> | Lat: <b>63:24:17.6</b>  | Status: <b>U/U</b> | Acres: <b>7,964.0</b> | Option: <b>Limited</b> |
|               | Lon: <b>141:31:25.5</b> |                    | Start Date: 6/25/13   | Area: <b>TAS</b>       |
| # 386         | Legal: 19 20 23 C       |                    | Out Date:             |                        |
|               | Owner: STA              |                    | Admin: FOR-Forestry   |                        |
|               | Name: <b>Ladue Fork</b> |                    | Cause: Lightning      |                        |

Incident is being managed by Type 3 Organization. Fire was not checked today and remains in monitor status. No values are threatened.

Daily Report From: 07/19

**0.0 Acre Change Since 07/18**

|               |                         |                    |                             |                        |
|---------------|-------------------------|--------------------|-----------------------------|------------------------|
| <b>311366</b> | Lat: <b>64:02:26.4</b>  | Status: <b>U/U</b> | Acres: <b>5.0</b>           | Option: <b>Limited</b> |
|               | Lon: <b>148:40:37.8</b> |                    | Start Date: 6/23/13         | Area: <b>FAS</b>       |
| # 366         | Legal: 10S 6W 1 F       |                    | Out Date:                   |                        |
|               | Owner: STA              |                    | Admin: L&W-Lands and Waters |                        |
|               | Name: <b>Iron Creek</b> |                    | Cause: Human                |                        |

The fire was not checked and remains in monitor status.

**Daily Report From: 07/18****0.0 Acre Change Since 07/17**

|               |                          |                    |                        |                        |
|---------------|--------------------------|--------------------|------------------------|------------------------|
| <b>HLS2</b>   | Lat: <b>63:51:09.6</b>   | Status: <b>U/U</b> | Acres: <b>11,383.6</b> | Option: <b>Limited</b> |
| <b>313357</b> | Lon: <b>143:43:36.0</b>  |                    | Start Date: 6/22/13    | Area: <b>TAS</b>       |
| <b>PDHLS2</b> | Legal: 24N 9E 20 C       |                    | Out Date:              |                        |
| # 357         | Owner: STA               |                    | Admin: FOR-Forestry    |                        |
|               | Name: <b>Billy Creek</b> |                    | Cause: Lightning       |                        |

Incident is being managed by Type 3 Organization. Fire was not monitored today due to other priorities and remains in monitor status. No values are threatened.

Daily Report From: 07/19

**0.0 Acre Change Since 07/18**

|               |                            |                    |                        |                        |
|---------------|----------------------------|--------------------|------------------------|------------------------|
| <b>HK6Z</b>   | Lat: <b>61:02:32.4</b>     | Status: <b>U/U</b> | Acres: <b>16,445.5</b> | Option: <b>Limited</b> |
| <b>304275</b> | Lon: <b>154:11:20.4</b>    |                    | Start Date: 6/18/13    | Area: <b>SWS</b>       |
| <b>PNHK6Z</b> | Legal: 11N 28W 23 S        |                    | Out Date:              |                        |
| # 275         | Owner: NPS                 |                    | Admin: LCP-Lake Clark  |                        |
|               | Name: <b>Kristin Creek</b> |                    | Cause: Lightning       |                        |

The fire was not flown today, and remains in monitor status.

Daily Report From: 07/19

**0.0 Acre Change Since 07/18**

|               |                          |                    |                             |                     |
|---------------|--------------------------|--------------------|-----------------------------|---------------------|
| <b>HK58</b>   | Lat: <b>63:52:07.2</b>   | Status: <b>U/C</b> | Acres: <b>40.0</b>          | Option: <b>Full</b> |
| <b>311271</b> | Lon: <b>148:44:48.0</b>  |                    | Start Date: 6/18/13         | Area: <b>FAS</b>    |
| <b>PNHK58</b> | Legal: 12S 6W 16 F       |                    | Out Date:                   |                     |
| # 271         | Owner: STA               |                    | Admin: L&W-Lands and Waters |                     |
|               | Name: <b>Moody Creek</b> |                    | Cause: Human                |                     |

The fire was not checked and remains in monitor status.

## Unstaffed - DOF

Daily Report From: 07/19

**0.0 Acre Change Since 07/18**

|               |                         |                    |                     |                         |
|---------------|-------------------------|--------------------|---------------------|-------------------------|
| <b>HK42</b>   | Lat: <b>64:52:27.9</b>  | Status: <b>U/C</b> | Acres: <b>96.4</b>  | Option: <b>Critical</b> |
| <b>311258</b> | Lon: <b>147:05:55.5</b> |                    | Start Date: 6/17/13 | Area: <b>FAS</b>        |
| <b>PNHK42</b> | Legal: 1N 3E 27 F       |                    | Out Date:           |                         |
| # 258         | Owner: PRI              |                    | Admin: PRI-Private  |                         |
|               | Name: <b>Kanuti</b>     |                    | Cause: Human        |                         |

The fire was not checked and remains in monitor status.

Daily Report From: 07/19

**0.0 Acre Change Since 07/18**

|               |                          |                    |                             |                        |
|---------------|--------------------------|--------------------|-----------------------------|------------------------|
|               | Lat: <b>64:00:31.2</b>   | Status: <b>U/U</b> | Acres: <b>2.0</b>           | Option: <b>Limited</b> |
| <b>311256</b> | Lon: <b>148:45:22.2</b>  |                    | Start Date: 6/17/13         | Area: <b>FAS</b>       |
|               | Legal: 10S 06W 33 F      |                    | Out Date:                   |                        |
| # 256         | Owner: STA               |                    | Admin: L&W-Lands and Waters |                        |
|               | Name: <b>Elsie Creek</b> |                    | Cause: Human                |                        |

The fire was not checked and remains in monitor status.

Daily Report From: 07/19

**0.0 Acre Change Since 07/18**

|               |                               |                    |                             |                        |
|---------------|-------------------------------|--------------------|-----------------------------|------------------------|
| <b>HMX5</b>   | Lat: <b>64:01:33.0</b>        | Status: <b>U/U</b> | Acres: <b>216.0</b>         | Option: <b>Limited</b> |
| <b>311255</b> | Lon: <b>148:39:36.6</b>       |                    | Start Date: 6/17/13         | Area: <b>FAS</b>       |
| <b>PNHMX5</b> | Legal: 10S 6W 26 F            |                    | Out Date:                   |                        |
| # 255         | Owner: STA                    |                    | Admin: L&W-Lands and Waters |                        |
|               | Name: <b>California Creek</b> |                    | Cause: Human                |                        |

The fire was not checked and remains in monitor status.

Daily Report From: 07/19

**0.0 Acre Change Since 07/18**

|               |                              |                    |                             |                        |
|---------------|------------------------------|--------------------|-----------------------------|------------------------|
|               | Lat: <b>64:01:01.8</b>       | Status: <b>U/U</b> | Acres: <b>200.0</b>         | Option: <b>Limited</b> |
| <b>311247</b> | Lon: <b>148:41:46.8</b>      |                    | Start Date: 6/16/13         | Area: <b>FAS</b>       |
|               | Legal: 10S 6W 27 F           |                    | Out Date:                   |                        |
| # 247         | Owner: STA                   |                    | Admin: L&W-Lands and Waters |                        |
|               | Name: <b>Tatlanika Creek</b> |                    | Cause: Human                |                        |

The fire was not checked and remains in monitor status.

Daily Report From: 07/19

**0.0 Acre Change Since 07/18**

|               |                         |                    |                             |                        |
|---------------|-------------------------|--------------------|-----------------------------|------------------------|
| <b>HJC8</b>   | Lat: <b>61:27:19.8</b>  | Status: <b>U/U</b> | Acres: <b>201,809.0</b>     | Option: <b>Limited</b> |
| <b>304144</b> | Lon: <b>155:41:26.4</b> |                    | Start Date: 5/31/13         | Area: <b>SWS</b>       |
| <b>PNHJC8</b> | Legal: 16N 36W 23 S     |                    | Out Date:                   |                        |
| # 144         | Owner: STA              |                    | Admin: L&W-Lands and Waters |                        |
|               | Name: <b>Lime Hills</b> |                    | Cause: Lightning            |                        |

The fire was not flown today, and remains in monitor status.

## Unstaffed - DOF

Daily Report From: 07/19

**0.0 Acre Change Since 07/18**

|               |                          |                    |                             |                        |
|---------------|--------------------------|--------------------|-----------------------------|------------------------|
| <b>HK6V</b>   | Lat: <b>62:32:09.6</b>   | Status: <b>U/U</b> | Acres: <b>157,747.5</b>     | Option: <b>Limited</b> |
| <b>304140</b> | Lon: <b>156:46:40.8</b>  |                    | Start Date: 5/31/13         | Area: <b>SWS</b>       |
| <b>PNHK6V</b> | Legal: 28N 40W 7 S       |                    | Out Date:                   |                        |
| #140          | Owner: STA               |                    | Admin: L&W-Lands and Waters |                        |
|               | Name: <b>Moore Creek</b> |                    | Cause: Lightning            |                        |

The fire was not flown today, and remains in monitor status.

Daily Report From: 07/19

**0.0 Acre Change Since 07/18**

|               |                           |                    |                     |                     |
|---------------|---------------------------|--------------------|---------------------|---------------------|
| <b>HH5F</b>   | Lat: <b>63:55:17.8</b>    | Status: <b>U/C</b> | Acres: <b>239.0</b> | Option: <b>Full</b> |
| <b>311088</b> | Lon: <b>148:51:41.6</b>   |                    | Start Date: 5/27/13 | Area: <b>FAS</b>    |
|               | Legal: 11S 7W 33 F        |                    | Out Date:           |                     |
| #088          | Owner: PRI                |                    | Admin: PRI-Private  |                     |
|               | Name: <b>Louise Creek</b> |                    | Cause: Human        |                     |

The fire was not checked and remains in monitor status.

Daily Report From: 07/19

**0.0 Acre Change Since 07/18**

|               |  |                    |                             |                         |
|---------------|--|--------------------|-----------------------------|-------------------------|
| <b>301011</b> | Lat: <b>61:43:57.2</b>                   | Status: <b>U/C</b> | Acres: <b>0.1</b>           | Option: <b>Critical</b> |
|               | Lon: <b>149:01:42.4</b>                  |                    | Start Date: 4/27/13         | Area: <b>MSS</b>        |
|               | Legal: 19N 2E 14 S                       |                    | Out Date:                   |                         |
| #011          | Owner: STA                               |                    | Admin: L&W-Lands and Waters |                         |
|               | Name: <b>Buffalo Mine Coal Seam 2013</b> |                    | Cause: Human                |                         |

The fire was not checked and remains in monitor status.

Unstaffed - USFS

---

Daily Report From: 07/19

**0.0 Acre Change Since 07/18**

|               |                         |                    |                             |                     |
|---------------|-------------------------|--------------------|-----------------------------|---------------------|
| <b>331552</b> | Lat: <b>58:36:11.6</b>  | Status: <b>U/C</b> | Acres: <b>0.1</b>           | Option: <b>FULL</b> |
| <b>PNHQ13</b> | Lon: <b>134:55:20.7</b> |                    | Start Date: 7/9/13          | Area: <b>TNF</b>    |
| #552          | Legal: 038S 064E 06 C   |                    | Out Date:                   |                     |
|               | Owner: STA              |                    | Admin: L&W-Lands and Waters |                     |
|               | Name: <b>Sunny</b>      |                    | Cause: Human                |                     |

The Fire was last observed on 7-16 and has been placed in monitor status.

Prescribed - AFS

---

Daily Report From: 07/19

**0.0 Acre Change Since 07/18**

|             |                                 |                   |                     |                           |
|-------------|---------------------------------|-------------------|---------------------|---------------------------|
| <b>AB19</b> | Lat: <b>64:41:45.0</b>          | Status: <b>RX</b> | Acres: <b>236.0</b> | Option: <b>PRESCRIBED</b> |
|             | Lon: <b>146:58:51.0</b>         |                   | Start Date: 5/24/13 | Area: <b>MID</b>          |
|             | Legal: 002S 004E 32 F           |                   | Out Date:           |                           |
| #B19        | Owner: MIL                      |                   | Admin: ARMY         |                           |
|             | Name: <b>MID Moose Creek RX</b> |                   | Cause: Prescribed   |                           |

This RX was last observed on 7/13. The fire will remain in monitor status.

---

***NO Daily Reports*****No Acreage Reported**

|             |   |         |                     |                           |
|-------------|---|---------|---------------------|---------------------------|
| <b>AA06</b> | Lat: <b>64:40:48.0</b>                        | Status: | Acres:              | Option: <b>PRESCRIBED</b> |
|             | Lon: <b>146:50:30.0</b>                       |         | Start Date: 5/10/13 | Area: <b>MID</b>          |
|             | Legal: 003S 004E 01 F                         |         | Out Date:           |                           |
| #A06        | Owner: MIL                                    |         | Admin: ARMY         |                           |
|             | Name: <b>YTA Grouse Habitat Prescribed Bu</b> |         | Cause: Prescribed   |                           |

Alaska Interagency Coordination  
Center Situation Report  
Sunday - 07/21/2013

| Wildland Fires                   | New | Out | Active | Npr | YTD Fires | YTD Acres   |
|----------------------------------|-----|-----|--------|-----|-----------|-------------|
| <b>Alaska Fire Service (AFS)</b> | 0   | 1   | 40     | 0   | 114       | 532,272.3   |
| GAD (Galena Zone)                | 0   | 0   | 4      | 0   | 31        | 46,156.7    |
| MID (Military)                   | 0   | 0   | 4      | 0   | 18        | 1,469.0     |
| TAD (Tanana Zone)                | 0   | 0   | 20     | 0   | 31        | 338,024.7   |
| UYD (Upper Yukon Zone)           | 0   | 1   | 12     | 0   | 34        | 146,621.9   |
| <b>State of Alaska (DOF)</b>     | 2   | 1   | 32     | 0   | 354       | 540,581.1   |
| CRS (Copper River)               | 0   | 0   | 4      | 0   | 29        | 5,441.4     |
| DAS (Delta)                      | 0   | 0   | 0      | 0   | 16        | 7.9         |
| FAS (Fairbanks)                  | 0   | 0   | 8      | 0   | 95        | 2,758.0     |
| HNS (Haines)                     | 0   | 0   | 0      | 0   | 4         | 0.5         |
| KKS (Kenai)                      | 0   | 0   | 3      | 0   | 53        | 47.7        |
| MSS (AnchorageMatSu Area)        | 2   | 1   | 2      | 0   | 85        | 176.2       |
| SWS (Southwest)                  | 0   | 0   | 5      | 0   | 36        | 430,770.7   |
| TAS (Tok)                        | 0   | 0   | 10     | 0   | 36        | 101,378.7   |
| <b>Forest Service (USFS)</b>     | 0   | 0   | 1      | 0   | 9         | 2.1         |
| CGF (Chugach)                    | 0   | 0   | 0      | 0   | 4         | 1.4         |
| TNF (Tongass)                    | 0   | 0   | 1      | 0   | 5         | 0.7         |
| <b>Statewide Totals</b>          | 2   | 2   | 73     | 0   | 477       | 1,072,855.5 |

**Active Wildfires:**

| Protection Summary: | CRI | FUL | MOD | LIM | NoEntry | TOTAL |
|---------------------|-----|-----|-----|-----|---------|-------|
| AFS Protection:     | 1   | 0   | 3   | 36  | 0       | 40    |
| DOF Protection:     | 7   | 4   | 0   | 21  | 0       | 32    |
| USFS Protection:    | 0   | 1   | 0   | 0   | 0       | 1     |
| Protection Totals:  | 8   | 5   | 3   | 57  | 0       | 73    |

| Status Summary:  | Staffed         |                   | Unstaffed       |                   |
|------------------|-----------------|-------------------|-----------------|-------------------|
|                  | Contained (S/C) | Uncontained (S/U) | Contained (U/C) | Uncontained (U/U) |
| AFS Protection:  | 0               | 1                 | 0               | 39                |
| DOF Protection:  | 0               | 1                 | 12              | 19                |
| USFS Protection: | 0               | 0                 | 1               | 0                 |
| Status Totals:   | 0               | 2                 | 13              | 58                |

| <b>Fuels Management Fires</b> | YTD Fires | YTD Acres | New | Active | Out Yesterday |
|-------------------------------|-----------|-----------|-----|--------|---------------|
| Borough                       | 1         | 0.5       | 0   | 0      | 0             |
| FWS (US Fish & Wildlife)      | 1         | 5.0       | 0   | 0      | 0             |
| Military                      | 11        | 5,149.0   | 0   | 2      | 0             |
| NPS (National Park Service)   | 2         | 20.0      | 0   | 0      | 0             |
| Fuels Management Totals:      | 15        | 5,174.5   | 0   | 2      | 0             |



## New - DOF

Daily Report From: 07/20

**0.1 Acreage On 07/20**

|               |                                  |                    |                     |                         |
|---------------|----------------------------------|--------------------|---------------------|-------------------------|
| <b>301563</b> | Lat: <b>61:29:06.4</b>           | Status: <b>Out</b> | Acres: <b>0.1</b>   | Option: <b>CRITICAL</b> |
|               | Lon: <b>149:55:47.8</b>          |                    | Start Date: 7/20/13 | Area: <b>MSS</b>        |
|               | Legal: 16N 4W 11 S               |                    | Out Date: 7/20/13   |                         |
| # 563         | Owner: PRI                       |                    | Admin: PRI-Private  |                         |
|               | Name: <b>Stephan Lake Island</b> |                    | Cause: Human        |                         |

The fire was reported to Forestry from multiple private parties through Palmer 911 as a structure fire outside of the fire department service area. Helitack 973 responded to scene and found a 0.1 acre fire smoldering in hardwoods. The fire was contained to the area of the sauna which started the fire. The fire was contained, controlled, and called administratively out.

Daily Report From: 07/20

**0.1 Acreage On 07/20**

|               |                           |                    |                             |                         |
|---------------|---------------------------|--------------------|-----------------------------|-------------------------|
| <b>HRS4</b>   | Lat: <b>61:28:06.7</b>    | Status: <b>U/C</b> | Acres: <b>0.1</b>           | Option: <b>Critical</b> |
| <b>301562</b> | Lon: <b>148:55:05.8</b>   |                    | Start Date: 7/20/13         | Area: <b>MSS</b>        |
|               | Legal: 16N 3E 21 S        |                    | Out Date:                   |                         |
| # 562         | Owner: STA                |                    | Admin: L&W-Lands and Waters |                         |
|               | Name: <b>Ben Hur Road</b> |                    | Cause: Human                |                         |

The fire was reported by Palmer 911 as an abandoned campfire that was smoldering and spreading at the bottom of a mountain, with access only by hiking or by 4-wheelers. Butte FD and one forestry engine with 4-wheelers responded. Upon location fire was found to be 0.1 acres, smoldering in grass and duff, burning one foot deep into the duff. The perimeter was secured and mop up was completed. No heat or smoke was found. The fire will be placed in monitor status due to the depth of the burn.

## Staffed - AFS

Daily Report From: 07/20

0.0 Acre Change Since 07/19

|               |                             |                       |                        |                        |
|---------------|-----------------------------|-----------------------|------------------------|------------------------|
| <b>HK8H</b>   | Lat: <b>64:41:37.2</b>      | Status: <b>S/U</b>    | Acres: <b>85,475.0</b> | Option: <b>LIMITED</b> |
| <b>332280</b> | Lon: <b>146:35:29.4</b>     | Personnel: <b>529</b> | Start Date: 6/19/13    | Area: <b>UYD</b>       |
| <b>PDHK8H</b> | Legal: 035N 006E 05 F       |                       | Out Date:              |                        |
| # 280         | Owner: MIL                  |                       | Admin: ARMY-U.S. Army  |                        |
|               | Name: <b>Stuart Creek 2</b> |                       | Cause: Human           |                        |

Crew mobilization was the primary focus as five crews were moved in and nine crews were moved out. Crew staffing will facilitate mop-up and rehabilitation efforts aided by weather conditions. The fire area reported 24 hour precipitation at .92" on the portable RAWS and .42" on Stuart Creek for totals of 1" to 2" within the past 48 hours. Overall, rain was heavier at higher elevations and the south half of the fire. Suppression repair on the southwest corner continued and is moving to the west perimeter. Additional dozer line from suppression efforts is being inventoried in the same vicinity.

| Assigned Crews: |           | Assigned: |
|-----------------|-----------|-----------|
| Allakaket # 2   | Type 2    | 7/16      |
| Buckland        | Type 2    | 7/16      |
| Chena           | IHC       | 7/10      |
| Chevak #1       | T2        | 7/16      |
| Fort Yukon # 2  | Type 2    | 7/19      |
| Gannet Glacier  | Type 2 IA | 7/19      |
| Hooper Bay # 2  | Type 2    | 7/19      |
| Hughes          | Type 2    | 7/19      |
| Huslia # 2      | Type 2    | 7/19      |
| Midnight Suns   | IHC       | 7/4       |
| Nondalton #1    | T2        | 7/16      |
| North Star      | T2        | 7/13      |
| Shageluk        | Type 2    | 7/19      |

## Staffed - DOF

Daily Report From: 07/20

**0.0 Acre Change Since 07/19**

|               |                         |                       |                        |                        |
|---------------|-------------------------|-----------------------|------------------------|------------------------|
| <b>HL37</b>   | Lat: <b>63:25:42.1</b>  | Status: <b>S/U</b>    | Acres: <b>17,949.0</b> | Option: <b>LIMITED</b> |
| <b>313401</b> | Lon: <b>143:41:58.9</b> | Personnel: <b>146</b> | Start Date: 6/25/13    | Area: <b>TAS</b>       |
| <b>PNHL37</b> | Legal: 19N 9E 16 C      |                       | Out Date:              |                        |
| #401          | Owner: STA              |                       | Admin: FOR-Forestry    |                        |
|               | Name: <b>Moon Lake</b>  |                       | Cause: Lightning       |                        |

Crews continued to mop up and secure line in the northwest and northeast corners of the fire. Progress is slow in areas of heavy blow down, mosaic burns, and on steep slopes. Fire weakened trees continue to fall in high winds and the IHC is snagging out line to allow for safe mop-up by type 2 crews. The southern perimeter of the fire continues to be monitored by boats.

| Assigned Crews: |           | Assigned: |
|-----------------|-----------|-----------|
| Grayling        | Type 2    | 7/17      |
| Kaltag #1       | Type 2    | 7/17      |
| Mat-Su          | Type 2    | 7/18      |
| Pioneer Peak    | IHC       | 7/13      |
| Tanana Chiefs   | Type 2 IA | 7/5       |
| Upper Tanana #1 | Type 2    | 7/15      |

## Unstaffed - AFS

Daily Report From: 07/20

**0.0 Acre Change Since 07/19**

|             |                         |                    |                     |                         |
|-------------|-------------------------|--------------------|---------------------|-------------------------|
| <b>HQ6A</b> | Lat: <b>61:17:22.0</b>  | Status: <b>U/U</b> | Acres: <b>0.1</b>   | Option: <b>CRITICAL</b> |
|             | Lon: <b>149:41:03.0</b> |                    | Start Date: 7/16/13 | Area: <b>MID</b>        |
|             | Legal: 014N 002W 20 S   |                    | Out Date:           |                         |
| # 556       | Owner: MIL              |                    | Admin: Army         |                         |
|             | Name: <b>Roosevelt</b>  |                    | Cause: Human        |                         |

The fire was last observed on 7/17 and remains in monitor status.

Daily Report From: 07/20

**0.0 Acre Change Since 07/19**

|             |                            |                    |                        |                        |
|-------------|----------------------------|--------------------|------------------------|------------------------|
| <b>HQ1S</b> | Lat: <b>67:59:00.0</b>     | Status: <b>U/U</b> | Acres: <b>1,064.4</b>  | Option: <b>LIMITED</b> |
|             | Lon: <b>144:03:00.0</b>    |                    | Start Date: 7/15/13    | Area: <b>UYD</b>       |
|             | Legal: 037N 016E 34 F      |                    | Out Date:              |                        |
| # 551       | Owner: FWS                 |                    | Admin: ARR-Arctic      |                        |
|             | Name: <b>Big Fish Lake</b> |                    | Cause: Lightning - WFU |                        |

On 7/15 personnel on surveillance aircraft N9011N reported this fire in tundra about three miles north of Big Fish Lake. The fire was 40% active smoldering and creeping. Rate of spread was low to the northeast. Winds were out of the south at 8 mph. This fire remains in monitor status.

Daily Report From: 07/20

**0.0 Acre Change Since 07/19**

|             |                         |                    |                        |                        |
|-------------|-------------------------|--------------------|------------------------|------------------------|
| <b>HQ1V</b> | Lat: <b>67:59:00.0</b>  | Status: <b>U/U</b> | Acres: <b>1,422.3</b>  | Option: <b>LIMITED</b> |
|             | Lon: <b>144:07:00.0</b> |                    | Start Date: 7/15/13    | Area: <b>UYD</b>       |
|             | Legal: 037N 016E 32 F   |                    | Out Date:              |                        |
| # 550       | Owner: FWS              |                    | Admin: ARR-Arctic      |                        |
|             | Name: <b>Koness</b>     |                    | Cause: Lightning - WFU |                        |

On 7/15 personnel on surveillance aircraft N9011N reported this fire in tundra. The fire was 30% active smoldering and creeping. Rate of spread was low to the northeast. Winds were out of the south at 8 mph. This fire remains in monitor status.

Daily Report From: 07/20

**0.0 Acre Change Since 07/19**

|                |                         |                    |                                   |                        |
|----------------|-------------------------|--------------------|-----------------------------------|------------------------|
| <b>HQJ4</b>    | Lat: <b>64:34:00.5</b>  | Status: <b>U/U</b> | Acres: <b>613.5</b>               | Option: <b>LIMITED</b> |
| <b>GAD-540</b> | Lon: <b>155:47:10.8</b> |                    | Start Date: 7/13/13               | Area: <b>GAD</b>       |
| <b>PDHQJ4</b>  | Legal: 11S 15E 1 C      |                    | Out Date:                         |                        |
| # 540          | Owner: NCA              |                    | Admin: Doyon Regional Corporation |                        |
|                | Name: <b>Main Creek</b> |                    | Cause: Lightning                  |                        |

At 1529 the fire was flown by zone surveillance aircraft N114MN. The fire has not increased significantly in size. There was 1 active smoke in the northeast corner.

Daily Report From: 07/20

**0.0 Acre Change Since 07/19**

|               |                         |                    |                            |                        |
|---------------|-------------------------|--------------------|----------------------------|------------------------|
| <b>HQG2</b>   | Lat: <b>65:26:06.6</b>  | Status: <b>U/U</b> | Acres: <b>2,007.5</b>      | Option: <b>LIMITED</b> |
| <b>331538</b> | Lon: <b>154:08:17.4</b> |                    | Start Date: 7/13/13        | Area: <b>TAD</b>       |
| <b>PDHQG2</b> | Legal: 001S 023E 03 K   |                    | Out Date:                  |                        |
| # 538         | Owner: STA              |                    | Admin: L&W-Lands and Water |                        |
|               | Name: <b>West Fork</b>  |                    | Cause: Lightning           |                        |

The fire was last observed on 7/16 and remains in monitor status.

## Unstaffed - AFS

Daily Report From: 07/20

**0.0 Acre Change Since 07/19**

|               |                           |                    |                     |                        |
|---------------|---------------------------|--------------------|---------------------|------------------------|
| <b>HN86</b>   | Lat: <b>63:28:36.6</b>    | Status: <b>U/U</b> | Acres: <b>311.6</b> | Option: <b>LIMITED</b> |
|               | Lon: <b>152:06:03.6</b>   |                    | Start Date: 7/6/13  | Area: <b>TAD</b>       |
| <b>PDHN86</b> | Legal: 017S 024W 02 F     |                    | Out Date:           |                        |
| # 518         | Owner: NPS                |                    | Admin: DEP-Denali   |                        |
|               | Name: <b>Castle Rocks</b> |                    | Cause: Lightning    |                        |

The fire was last observed on 7/14 and remains in monitor status.

Daily Report From: 07/20

**0.0 Acre Change Since 07/19**

|               |                          |                    |                               |                        |
|---------------|--------------------------|--------------------|-------------------------------|------------------------|
| <b>HNF9</b>   | Lat: <b>65:22:00.0</b>   | Status: <b>U/U</b> | Acres: <b>5,984.0</b>         | Option: <b>LIMITED</b> |
|               | Lon: <b>144:18:00.0</b>  |                    | Start Date: 7/3/13            | Area: <b>UYD</b>       |
| <b>PDHNF9</b> | Legal: 006N 017E 08 F    |                    | Out Date:                     |                        |
| # 506         | Owner: BLM               |                    | Admin: NOD-Fairbanks District |                        |
|               | Name: <b>Birch Creek</b> |                    | Cause: Lightning              |                        |

Personnel on detection ship N9011N last observed the fire on 7/15 and it remains in monitor status.

Daily Report From: 07/20

**0.0 Acre Change Since 07/19**

|               |                            |                    |                     |                        |
|---------------|----------------------------|--------------------|---------------------|------------------------|
| <b>HM68</b>   | Lat: <b>65:56:58.8</b>     | Status: <b>U/U</b> | Acres: <b>623.8</b> | Option: <b>LIMITED</b> |
|               | Lon: <b>141:20:12.6</b>    |                    | Start Date: 7/2/13  | Area: <b>UYD</b>       |
| <b>PDHM68</b> | Legal: 013N 030E 14 F      |                    | Out Date:           |                        |
| # 498         | Owner: BLM                 |                    | Admin: NOD          |                        |
|               | Name: <b>Bull Creek #2</b> |                    | Cause: Lightning    |                        |

The fire was last observed by personnel on surveillance aircraft N9011N on 7/14. The fire remains in monitor status.

Daily Report From: 07/20

**0.0 Acre Change Since 07/19**

|               |                              |                    |                        |                        |
|---------------|------------------------------|--------------------|------------------------|------------------------|
| <b>HM3U</b>   | Lat: <b>65:58:01.8</b>       | Status: <b>U/U</b> | Acres: <b>1,047.9</b>  | Option: <b>LIMITED</b> |
|               | Lon: <b>145:40:39.6</b>      |                    | Start Date: 7/1/13     | Area: <b>UYD</b>       |
| <b>PDHM3U</b> | Legal: 13N 10E 8 F           |                    | Out Date:              |                        |
| # 495         | Owner: FWS                   |                    | Admin: YFR-Yukon Flats |                        |
|               | Name: <b>Discovery Creek</b> |                    | Cause: Lightning       |                        |

Fire personnel on detection ship N9011N observed the fire on 7/16 and it remains in monitor status.

Daily Report From: 07/20

**0.0 Acre Change Since 07/19**

|               |                         |                    |                       |                        |
|---------------|-------------------------|--------------------|-----------------------|------------------------|
| <b>HM2V</b>   | Lat: <b>63:48:15.7</b>  | Status: <b>U/U</b> | Acres: <b>1.9</b>     | Option: <b>LIMITED</b> |
| <b>332489</b> | Lon: <b>145:08:09.7</b> |                    | Start Date: 7/1/13    | Area: <b>MID</b>       |
|               | Legal: 013S 013E 12 F   |                    | Out Date:             |                        |
| # 489         | Owner: MIL              |                    | Admin: ARMY-U.S. Army |                        |
|               | Name: <b>Gerstle</b>    |                    | Cause: Lightning      |                        |

The fire was flown by N40HU on 7/16. No activity was observed and the fire remains in monitor status.

## Unstaffed - AFS

Daily Report From: 07/20

0.0 Acre Change Since 07/19

|             |                         |                    |                        |                        |
|-------------|-------------------------|--------------------|------------------------|------------------------|
| <b>HMJ9</b> | Lat: <b>67:13:10.0</b>  | Status: <b>U/U</b> | Acres: <b>720.1</b>    | Option: <b>LIMITED</b> |
|             | Lon: <b>145:16:37.0</b> |                    | Start Date: 6/29/13    | Area: <b>UYD</b>       |
|             | Legal: 028N 011E 26 F   |                    | Out Date:              |                        |
| #475        | Owner: FWS              |                    | Admin: YFR-Yukon Flats |                        |
|             | Name: <b>Joint Lake</b> |                    | Cause: Lightning       |                        |

On 7/16 fire personnel on detection ship N9011N last observed this fire and it remains in monitor status.

Daily Report From: 07/20

0.0 Acre Change Since 07/19

|               |                              |                    |                        |                        |
|---------------|------------------------------|--------------------|------------------------|------------------------|
| <b>HMD7</b>   | Lat: <b>67:11:13.0</b>       | Status: <b>U/U</b> | Acres: <b>23,355.4</b> | Option: <b>LIMITED</b> |
| <b>332469</b> | Lon: <b>142:05:35.0</b>      |                    | Start Date: 6/29/13    | Area: <b>UYD</b>       |
| <b>PDHMD7</b> | Legal: 027N 026E 07 F        |                    | Out Date:              |                        |
| #469          | Owner: FWS                   |                    | Admin: ARR-Arctic      |                        |
|               | Name: <b>North Porcupine</b> |                    | Cause: Lightning       |                        |

On 7/16 personnel on surveillance aircraft N9011N last observed this fire and it remains in monitor status.

Daily Report From: 07/20

0.0 Acre Change Since 07/19

|             |                                  |                    |                       |                        |
|-------------|----------------------------------|--------------------|-----------------------|------------------------|
| <b>HMB3</b> | Lat: <b>63:34:00.0</b>           | Status: <b>U/U</b> | Acres: <b>4,415.0</b> | Option: <b>LIMITED</b> |
|             | Lon: <b>151:21:00.0</b>          |                    | Start Date: 6/28/13   | Area: <b>TAD</b>       |
|             | Legal: 015S 020W 36 F            |                    | Out Date:             |                        |
| #466        | Owner: NPS                       |                    | Admin: DEP-Denali     |                        |
|             | Name: <b>McKinley River East</b> |                    | Cause: Lightning      |                        |

Last observed on 7/14 by N309VS. Fire remains in monitor status.

Daily Report From: 07/20

0.0 Acre Change Since 07/19

|             |                                |                    |                     |                        |
|-------------|--------------------------------|--------------------|---------------------|------------------------|
| <b>HL81</b> | Lat: <b>67:51:00.0</b>         | Status: <b>U/U</b> | Acres: <b>33.2</b>  | Option: <b>LIMITED</b> |
|             | Lon: <b>143:32:00.0</b>        |                    | Start Date: 6/28/13 | Area: <b>UYD</b>       |
|             | Legal: 035N 019E 19 F          |                    | Out Date:           |                        |
| #462        | Owner: FWS                     |                    | Admin: ARR-Arctic   |                        |
|             | Name: <b>Shoulder Mountain</b> |                    | Cause: Lightning    |                        |

The fire was last observed on 7/16 by surveillance aircraft N9011N. The fire remains in monitor status.

Daily Report From: 07/20

0.0 Acre Change Since 07/19

|               |                         |                    |                     |                        |
|---------------|-------------------------|--------------------|---------------------|------------------------|
| <b>HL8J</b>   | Lat: <b>66:51:14.4</b>  | Status: <b>U/U</b> | Acres: <b>125.4</b> | Option: <b>LIMITED</b> |
| <b>331461</b> | Lon: <b>153:56:11.4</b> |                    | Start Date: 6/28/13 | Area: <b>TAD</b>       |
|               | Legal: 017N 022E 24 K   |                    | Out Date:           |                        |
| #461          | Owner: STA              |                    | Admin: L&W          |                        |
|               | Name: <b>Hogatza</b>    |                    | Cause: Lightning    |                        |

The fire was last observed on 7/12 and it remains in monitor status.

## Unstaffed - AFS

Daily Report From: 07/20

**0.0 Acre Change Since 07/19**

|               |                         |                    |                               |                        |
|---------------|-------------------------|--------------------|-------------------------------|------------------------|
| <b>HL7T</b>   | Lat: <b>64:18:10.8</b>  | Status: <b>U/U</b> | Acres: <b>4,933.5</b>         | Option: <b>LIMITED</b> |
| <b>331454</b> | Lon: <b>153:02:11.4</b> |                    | Start Date: 6/27/13           | Area: <b>TAD</b>       |
| <b>PDHL7T</b> | Legal: 014S 029E 01 K   |                    | Out Date:                     |                        |
| # 454         | Owner: BLM              |                    | Admin: NOD-Fairbanks District |                        |
|               | Name: <b>Titna</b>      |                    | Cause: Lightning              |                        |

This fire was last observed on 7/18. The fire remains in monitor status.

Daily Report From: 07/20

**0.0 Acre Change Since 07/19**

|             |                           |                    |                     |                        |
|-------------|---------------------------|--------------------|---------------------|------------------------|
| <b>HL5X</b> | Lat: <b>63:49:00.0</b>    | Status: <b>U/U</b> | Acres: <b>704.2</b> | Option: <b>LIMITED</b> |
|             | Lon: <b>150:11:00.0</b>   |                    | Start Date: 6/26/13 | Area: <b>TAD</b>       |
|             | Legal: 013S 014W 01 F     |                    | Out Date:           |                        |
| # 430       | Owner: NPS                |                    | Admin: DEP-Denali   |                        |
|             | Name: <b>Wigand Creek</b> |                    | Cause: Lightning    |                        |

Last observed on 7/14. The fire remains in monitor status.

Daily Report From: 07/20

**0.0 Acre Change Since 07/19**

|               |                                |                    |                        |                        |
|---------------|--------------------------------|--------------------|------------------------|------------------------|
| <b>HL5V</b>   | Lat: <b>63:41:57.0</b>         | Status: <b>U/U</b> | Acres: <b>15,570.0</b> | Option: <b>LIMITED</b> |
| <b>332429</b> | Lon: <b>150:08:59.0</b>        |                    | Start Date: 6/26/13    | Area: <b>TAD</b>       |
| <b>PDHL5V</b> | Legal: 014S 013W 18 F          |                    | Out Date:              |                        |
| # 429         | Owner: NPS                     |                    | Admin: DEP-Denali      |                        |
|               | Name: <b>Toklat River East</b> |                    | Cause: Lightning       |                        |

Last observed on 7/18. The fire remains in monitor status.

Daily Report From: 07/20

**0.0 Acre Change Since 07/19**

|             |                            |                    |                        |                        |
|-------------|----------------------------|--------------------|------------------------|------------------------|
| <b>HL3W</b> | Lat: <b>63:59:00.0</b>     | Status: <b>U/U</b> | Acres: <b>21,935.9</b> | Option: <b>LIMITED</b> |
|             | Lon: <b>150:37:00.0</b>    |                    | Start Date: 6/25/13    | Area: <b>TAD</b>       |
|             | Legal: 011S 016W 01 F      |                    | Out Date:              |                        |
| # 394       | Owner: NPS                 |                    | Admin: DEP-Denali      |                        |
|             | Name: <b>Sandless Lake</b> |                    | Cause: Lightning       |                        |

This fire was last observed on 7/18. The fire remains in monitor status.

Daily Report From: 07/20

**0.0 Acre Change Since 07/19**

|                |                           |                    |                       |                        |
|----------------|---------------------------|--------------------|-----------------------|------------------------|
| <b>HL3M</b>    | Lat: <b>65:46:16.7</b>    | Status: <b>U/U</b> | Acres: <b>1,020.0</b> | Option: <b>Limited</b> |
| <b>GAD-389</b> | Lon: <b>155:12:39.8</b>   |                    | Start Date: 6/25/13   | Area: <b>GAD</b>       |
| <b>PDHL3M</b>  | Legal: 004N 018E 06 K     |                    | Out Date:             |                        |
| # 389          | Owner: FWS                |                    | Admin: KUR-Koyukuk    |                        |
|                | Name: <b>Nayuka River</b> |                    | Cause: Lightning      |                        |

The fire was not flown today.

## Unstaffed - AFS

Daily Report From: 07/20

0.0 Acre Change Since 07/19

|               |                         |                    |                        |                        |
|---------------|-------------------------|--------------------|------------------------|------------------------|
| <b>HL1B</b>   | Lat: <b>64:36:57.6</b>  | Status: <b>U/U</b> | Acres: <b>29,747.8</b> | Option: <b>LIMITED</b> |
| <b>332377</b> | Lon: <b>154:10:08.4</b> |                    | Start Date: 6/24/13    | Area: <b>TAD</b>       |
| <b>PDHL1B</b> | Legal: 010S 023E 13 K   |                    | Out Date:              |                        |
| # 377         | Owner: FWS              |                    | Admin: NOR-Nowitna     |                        |
|               | Name: <b>Little Mud</b> |                    | Cause: Lightning       |                        |

This fire was observed on 7/20 by 4MN. The fire remains in monitor status.

Daily Report From: 07/20

0.0 Acre Change Since 07/19

|               |                             |                    |                               |                        |
|---------------|-----------------------------|--------------------|-------------------------------|------------------------|
| <b>HL07</b>   | Lat: <b>64:05:52.2</b>      | Status: <b>U/U</b> | Acres: <b>6,033.4</b>         | Option: <b>LIMITED</b> |
|               | Lon: <b>151:35:13.8</b>     |                    | Start Date: 6/24/13           | Area: <b>TAD</b>       |
| <b>PDHL07</b> | Legal: 009S 021W 36 F       |                    | Out Date:                     |                        |
| # 376         | Owner: BLM                  |                    | Admin: NOD-Fairbanks District |                        |
|               | Name: <b>Dead Fish Lake</b> |                    | Cause: Lightning              |                        |

Last observed on 7/18 by N309VS. There were no visible smokes and the fire remains in monitor status.

Daily Report From: 07/20

0.0 Acre Change Since 07/19

|             |                         |                    |                        |                        |
|-------------|-------------------------|--------------------|------------------------|------------------------|
| <b>HLZ3</b> | Lat: <b>67:02:15.0</b>  | Status: <b>U/U</b> | Acres: <b>15,528.3</b> | Option: <b>LIMITED</b> |
|             | Lon: <b>147:19:59.0</b> |                    | Start Date: 6/23/13    | Area: <b>UYD</b>       |
|             | Legal: 026N 002E 33 F   |                    | Out Date:              |                        |
| # 370       | Owner: FWS              |                    | Admin: YFR-Yukon Flats |                        |
|             | Name: <b>Chandalar</b>  |                    | Cause: Lightning       |                        |

Fire personnel on detection ship N9011N last observed this fire on 7/16 and it remains in monitor status.

Daily Report From: 07/20

0.0 Acre Change Since 07/19

|               |                               |                    |                        |                        |
|---------------|-------------------------------|--------------------|------------------------|------------------------|
| <b>HLT2</b>   | Lat: <b>63:56:19.2</b>        | Status: <b>U/U</b> | Acres: <b>64,443.8</b> | Option: <b>LIMITED</b> |
| <b>331360</b> | Lon: <b>152:12:09.0</b>       |                    | Start Date: 6/22/13    | Area: <b>TAD</b>       |
| <b>PDHLT2</b> | Legal: 010S 022W 20 F         |                    | Out Date:              |                        |
| # 360         | Owner: BLM                    |                    | Admin: NOD             |                        |
|               | Name: <b>Beaver Log Lakes</b> |                    | Cause: Lightning       |                        |

Observed last by zone surveillance aircraft N309VS on 7/18. This fire remains in monitor status.

Daily Report From: 07/20

0.0 Acre Change Since 07/19

|               |                           |                    |                        |                        |
|---------------|---------------------------|--------------------|------------------------|------------------------|
| <b>HLT1</b>   | Lat: <b>63:54:29.4</b>    | Status: <b>U/U</b> | Acres: <b>31,435.4</b> | Option: <b>LIMITED</b> |
| <b>332359</b> | Lon: <b>151:22:03.6</b>   |                    | Start Date: 6/22/13    | Area: <b>TAD</b>       |
| <b>PDHLT1</b> | Legal: 012S 019W 06 F     |                    | Out Date:              |                        |
| # 359         | Owner: NPS                |                    | Admin: DEP-Denali      |                        |
|               | Name: <b>Moving River</b> |                    | Cause: Lightning       |                        |

Last viewed on 7/18 by N309VS. The fire remains in monitor status.



## Unstaffed - AFS

Daily Report From: 07/20

0.0 Acre Change Since 07/19

|             |                         |                    |                       |                        |
|-------------|-------------------------|--------------------|-----------------------|------------------------|
| <b>HLM6</b> | Lat: <b>63:44:00.0</b>  | Status: <b>U/U</b> | Acres: <b>1,855.2</b> | Option: <b>LIMITED</b> |
|             | Lon: <b>151:09:00.0</b> |                    | Start Date: 6/21/13   | Area: <b>TAD</b>       |
|             | Legal: 014S 019W 01 F   |                    | Out Date:             |                        |
| # 350       | Owner: NPS              |                    | Admin: DEP-Denali     |                        |
|             | Name: <b>Bear Creek</b> |                    | Cause: Lightning      |                        |

The fire was last flown on 7/18 by National Park Service helicopter 58191. The fire remains in monitor status.

Daily Report From: 07/20

0.0 Acre Change Since 07/19

|               |                          |                    |                        |                        |
|---------------|--------------------------|--------------------|------------------------|------------------------|
| <b>HLM4</b>   | Lat: <b>66:44:27.0</b>   | Status: <b>U/U</b> | Acres: <b>20,362.7</b> | Option: <b>LIMITED</b> |
| <b>331348</b> | Lon: <b>153:39:00.0</b>  |                    | Start Date: 6/21/13    | Area: <b>TAD</b>       |
|               | Legal: 016N 024E 34 K    |                    | Out Date:              |                        |
| # 348         | Owner: STA               |                    | Admin: L&W             |                        |
|               | Name: <b>Siruk Creek</b> |                    | Cause: Lightning       |                        |

The fire was last observed on 7/17. The fire remains in monitor status.

Daily Report From: 07/20

0.0 Acre Change Since 07/19

|             |                            |                    |                        |                        |
|-------------|----------------------------|--------------------|------------------------|------------------------|
| <b>HLL4</b> | Lat: <b>64:15:00.0</b>     | Status: <b>U/U</b> | Acres: <b>47,587.4</b> | Option: <b>LIMITED</b> |
|             | Lon: <b>154:18:00.0</b>    |                    | Start Date: 6/21/13    | Area: <b>TAD</b>       |
|             | Legal: 011S 022E 29 K      |                    | Out Date:              |                        |
| # 342       | Owner: FWS                 |                    | Admin: NOR-Nowitna     |                        |
|             | Name: <b>Sulatna River</b> |                    | Cause: Lightning       |                        |

The fire was last observed on 7/18. The fire remains in monitor status.

Daily Report From: 07/20

0.0 Acre Change Since 07/19

|               |                             |                    |                        |                        |
|---------------|-----------------------------|--------------------|------------------------|------------------------|
| <b>HLF5</b>   | Lat: <b>66:48:31.8</b>      | Status: <b>U/U</b> | Acres: <b>63,409.4</b> | Option: <b>LIMITED</b> |
| <b>332332</b> | Lon: <b>150:56:46.8</b>     |                    | Start Date: 6/20/13    | Area: <b>TAD</b>       |
| <b>PDHLF5</b> | Legal: 023N 016W 23 F       |                    | Out Date:              |                        |
| # 332         | Owner: BLM                  |                    | Admin: NOD             |                        |
|               | Name: <b>Prospect Creek</b> |                    | Cause: Lightning       |                        |

The fire was last observed on 7/17. The fire remains in monitor status.

Daily Report From: 07/20

0.0 Acre Change Since 07/19

|               |                           |                    |                       |                        |
|---------------|---------------------------|--------------------|-----------------------|------------------------|
| <b>HLE6</b>   | Lat: <b>67:12:33.0</b>    | Status: <b>U/U</b> | Acres: <b>3,274.7</b> | Option: <b>LIMITED</b> |
| <b>331328</b> | Lon: <b>151:47:03.6</b>   |                    | Start Date: 6/20/13   | Area: <b>TAD</b>       |
| <b>PDHEL6</b> | Legal: 028N 019W 32 F     |                    | Out Date:             |                        |
| # 328         | Owner: STA                |                    | Admin: L&W            |                        |
|               | Name: <b>Timber Creek</b> |                    | Cause: Lightning      |                        |

Personnel on surveillance aircraft N309VS observed the fire on 7/17 and it remains in monitor status.

## Unstaffed - AFS

Daily Report From: 07/20

0.0 Acre Change Since 07/19

|             |                             |                    |                       |                        |
|-------------|-----------------------------|--------------------|-----------------------|------------------------|
| <b>HLD7</b> | Lat: <b>66:20:46.8</b>      | Status: <b>U/U</b> | Acres: <b>1,823.4</b> | Option: <b>LIMITED</b> |
|             | Lon: <b>150:57:04.8</b>     |                    | Start Date: 6/20/13   | Area: <b>TAD</b>       |
|             | Legal: 018N 016W 34 F       |                    | Out Date:             |                        |
| # 319       | Owner: BLM                  |                    | Admin: NOD            |                        |
|             | Name: <b>Kanuti River 1</b> |                    | Cause: Lightning      |                        |

The fire was last observed on 7/17. The fire remains in monitor status.

Daily Report From: 07/20

0.0 Acre Change Since 07/19

|             |                          |                    |                        |                        |
|-------------|--------------------------|--------------------|------------------------|------------------------|
| <b>HLD5</b> | Lat: <b>66:04:58.0</b>   | Status: <b>U/U</b> | Acres: <b>12,855.3</b> | Option: <b>LIMITED</b> |
|             | Lon: <b>150:49:08.0</b>  |                    | Start Date: 6/20/13    | Area: <b>TAD</b>       |
|             | Legal: 015N 015W 31 F    |                    | Out Date:              |                        |
| # 315       | Owner: BLM               |                    | Admin: NOD             |                        |
|             | Name: <b>Ray River 2</b> |                    | Cause: Lightning       |                        |

Zone personnel on surveillance aircraft N309VS last observed this fire on 7/17 and it remains in monitor status.

Daily Report From: 07/20

0.0 Acre Change Since 07/19

|             |                           |                    |                        |                        |
|-------------|---------------------------|--------------------|------------------------|------------------------|
| <b>HLD1</b> | Lat: <b>65:23:52.0</b>    | Status: <b>U/U</b> | Acres: <b>10,377.0</b> | Option: <b>LIMITED</b> |
|             | Lon: <b>141:32:20.0</b>   |                    | Start Date: 6/20/13    | Area: <b>UYD</b>       |
|             | Legal: 007N 030E 27 F     |                    | Out Date:              |                        |
| # 310       | Owner: NCA                |                    | Admin: Doyon           |                        |
|             | Name: <b>Nation River</b> |                    | Cause: Lightning       |                        |

This fire was monitored on 7/14 by N9011N and the fire remains in monitor status.

Daily Report From: 07/20

0.0 Acre Change Since 07/19

|               |                         |                    |                       |                        |
|---------------|-------------------------|--------------------|-----------------------|------------------------|
| <b>HLC9</b>   | Lat: <b>65:50:00.0</b>  | Status: <b>U/U</b> | Acres: <b>3,824.2</b> | Option: <b>LIMITED</b> |
| <b>331308</b> | Lon: <b>150:50:00.0</b> |                    | Start Date: 6/20/13   | Area: <b>TAD</b>       |
|               | Legal: 012N 016W 26 F   |                    | Out Date:             |                        |
| # 308         | Owner: STA              |                    | Admin: L&W            |                        |
|               | Name: <b>Big Salt</b>   |                    | Cause: Lightning      |                        |

Zone personnel on surveillance aircraft N309VS observed the fire on 7/17. The fire remains in monitor status.

Daily Report From: 07/20

0.0 Acre Change Since 07/19

|                |                         |                    |                               |                         |
|----------------|-------------------------|--------------------|-------------------------------|-------------------------|
| <b>HLC1</b>    | Lat: <b>63:41:48.0</b>  | Status: <b>U/U</b> | Acres: <b>20,683.7</b>        | Option: <b>Modified</b> |
| <b>GAD-303</b> | Lon: <b>159:35:18.0</b> |                    | Start Date: 6/20/13           | Area: <b>GAD</b>        |
|                | Legal: 21S 5W 2 K       |                    | Out Date:                     |                         |
| # 303          | Owner: BLM              |                    | Admin: AND-Anchorage District |                         |
|                | Name: <b>Bear Creek</b> |                    | Cause: Lightning              |                         |

The fire was not flown today.

## Unstaffed - AFS

Daily Report From: 07/20

**0.0 Acre Change Since 07/19**

|                |                               |                    |                               |                         |
|----------------|-------------------------------|--------------------|-------------------------------|-------------------------|
| <b>HK9W</b>    | Lat: <b>64:07:16.8</b>        | Status: <b>U/U</b> | Acres: <b>7,634.3</b>         | Option: <b>Modified</b> |
| <b>GAD-292</b> | Lon: <b>160:17:52.8</b>       |                    | Start Date: 6/20/13           | Area: <b>GAD</b>        |
| <b>PDHK9W</b>  | Legal: 13S 11W 12             |                    | Out Date:                     |                         |
| # 292          | Owner: BLM                    |                    | Admin: AND-Anchorage District |                         |
|                | Name: <b>Shaktoolik River</b> |                    | Cause: Lightning              |                         |

The fire was not flown today.

Daily Report From: 07/20

**0.0 Acre Change Since 07/19**

|             |                         |                    |                    |                        |
|-------------|-------------------------|--------------------|--------------------|------------------------|
| <b>HJL6</b> | Lat: <b>63:59:54.6</b>  | Status: <b>U/U</b> | Acres: <b>0.1</b>  | Option: <b>LIMITED</b> |
|             | Lon: <b>146:24:32.0</b> |                    | Start Date: 6/2/13 | Area: <b>MID</b>       |
|             | Legal: 010S 007E 32 F   |                    | Out Date:          |                        |
| # 172       | Owner: MIL              |                    | Admin: ARMY        |                        |
|             | Name: <b>Oklahoma 1</b> |                    | Cause: Human       |                        |

The fire was last observed on 6/18 and remains in monitor status.

Daily Report From: 07/20

**0.0 Acre Change Since 07/19**

|             |                          |                    |                       |                        |
|-------------|--------------------------|--------------------|-----------------------|------------------------|
| <b>HH8N</b> | Lat: <b>63:53:47.9</b>   | Status: <b>U/U</b> | Acres: <b>1,207.9</b> | Option: <b>LIMITED</b> |
|             | Lon: <b>145:58:20.4</b>  |                    | Start Date: 5/30/13   | Area: <b>MID</b>       |
|             | Legal: 012S 009E 03 F    |                    | Out Date:             |                        |
| # 117       | Owner: MIL               |                    | Admin: ARMY           |                        |
|             | Name: <b>Mississippi</b> |                    | Cause: Human          |                        |

The fire was flown by N40HU on 7/16. The fire remains in monitor status.

Daily Report From: 07/20

**0.0 Acre Change Since 07/19**

|             |                                |                    |                     |                         |
|-------------|--------------------------------|--------------------|---------------------|-------------------------|
| <b>HC33</b> | Lat: <b>65:01:37.7</b>         | Status: <b>U/U</b> | Acres: <b>26.8</b>  | Option: <b>MODIFIED</b> |
|             | Lon: <b>141:14:57.3</b>        |                    | Start Date: 3/14/13 | Area: <b>UYD</b>        |
|             | Legal: 002N 032E 04 F          |                    | Out Date:           |                         |
| # 002       | Owner: NCA                     |                    | Admin: Doyon        |                         |
|             | Name: <b>Windfall Mountain</b> |                    | Cause: Lightning    |                         |

The fire was last observed on 7/18 by NPS helicopter H337. The fire remains in monitor status.

## Unstaffed - DOF

Daily Report From: 07/20

**0.0 Acre Change Since 07/19**

|                          |                    |                     |                         |
|--------------------------|--------------------|---------------------|-------------------------|
| Lat: <b>60:43:22.5</b>   | Status: <b>U/C</b> | Acres: <b>0.5</b>   | Option: <b>Critical</b> |
| Lon: <b>151:12:14.6</b>  |                    | Start Date: 7/18/13 | Area: <b>KKS</b>        |
| Legal: 07N 11W 03 S      |                    | Out Date:           |                         |
| Owner: PRI               |                    | Admin: PRI-Private  |                         |
| Name: <b>Thomas Road</b> |                    | Cause: Human        |                         |

The fire was not checked today and remains in monitor status.

Daily Report From: 07/20

**0.0 Acre Change Since 07/19**

|                         |                    |                     |                         |
|-------------------------|--------------------|---------------------|-------------------------|
| Lat: <b>60:43:03.5</b>  | Status: <b>U/C</b> | Acres: <b>0.1</b>   | Option: <b>Critical</b> |
| Lon: <b>151:11:22.3</b> |                    | Start Date: 7/18/13 | Area: <b>KKS</b>        |
| Legal: 07N 11W 10 S     |                    | Out Date:           |                         |
| Owner: PRI              |                    | Admin: PRI-Private  |                         |
| Name: <b>Tam Court</b>  |                    | Cause: Human        |                         |

The fire was not checked today and remains in monitor status.

Daily Report From: 07/20

**0.0 Acre Change Since 07/19**

|                           |                    |                     |                         |
|---------------------------|--------------------|---------------------|-------------------------|
| Lat: <b>59:38:39.1</b>    | Status: <b>U/C</b> | Acres: <b>0.1</b>   | Option: <b>Critical</b> |
| Lon: <b>151:32:42.5</b>   |                    | Start Date: 7/17/13 | Area: <b>KKS</b>        |
| Legal: 06S 13W 19 S       |                    | Out Date:           |                         |
| Owner: PRI                |                    | Admin: PRI-Private  |                         |
| Name: <b>West Pioneer</b> |                    | Cause: Human        |                         |

The fire was not checked today and remains in monitor status.

Daily Report From: 07/20

**0.0 Acre Change Since 07/19**

|                         |                    |                     |                        |
|-------------------------|--------------------|---------------------|------------------------|
| Lat: <b>62:44:51.6</b>  | Status: <b>U/U</b> | Acres: <b>82.0</b>  | Option: <b>Limited</b> |
| Lon: <b>141:46:23.4</b> |                    | Start Date: 7/16/13 | Area: <b>TAS</b>       |
| Legal: 11N 19E 12 C     |                    | Out Date:           |                        |
| Owner: FWS              |                    | Admin: TER-Tetlin   |                        |
| Name: <b>Jalamund</b>   |                    | Cause: Lightning    |                        |

Fire was not checked today. Will remain in monitor status.

Daily Report From: 07/20

**0.0 Acre Change Since 07/19**

|                            |                    |                     |                     |
|----------------------------|--------------------|---------------------|---------------------|
| Lat: <b>62:59:07.8</b>     | Status: <b>U/U</b> | Acres: <b>134.0</b> | Option: <b>Full</b> |
| Lon: <b>142:19:16.8</b>    |                    | Start Date: 7/13/13 | Area: <b>TAS</b>    |
| Legal: 13N 16E 35 C        |                    | Out Date:           |                     |
| Owner: NCA                 |                    | Admin: Tetlin       |                     |
| Name: <b>Kalukna River</b> |                    | Cause: Lightning    |                     |

Fire was not checked today. Will remain in monitor status.

## Unstaffed - DOF

Daily Report From: 07/20

**0.0 Acre Change Since 07/19**

|               |                              |                    |                     |                        |
|---------------|------------------------------|--------------------|---------------------|------------------------|
| <b>313501</b> | Lat: <b>62:47:55.8</b>       | Status: <b>U/U</b> | Acres: <b>38.0</b>  | Option: <b>Limited</b> |
|               | Lon: <b>141:44:39.0</b>      |                    | Start Date: 7/2/13  | Area: <b>TAS</b>       |
|               | Legal: 12N 20E 19 C          |                    | Out Date:           |                        |
| # 501         | Owner: STA                   |                    | Admin: FOR-Forestry |                        |
|               | Name: <b>Stuver Creek #2</b> |                    | Cause: Lightning    |                        |

Fire was not checked today. Will remain in monitor status.

Daily Report From: 07/20

**0.0 Acre Change Since 07/19**

|               |                           |                    |                    |                        |
|---------------|---------------------------|--------------------|--------------------|------------------------|
| <b>HM6Y</b>   | Lat: <b>62:47:37.0</b>    | Status: <b>U/U</b> | Acres: <b>21.0</b> | Option: <b>Limited</b> |
| <b>313496</b> | Lon: <b>141:47:00.2</b>   |                    | Start Date: 7/2/13 | Area: <b>TAS</b>       |
|               | Legal: 12N 19E 26 C       |                    | Out Date:          |                        |
| # 496         | Owner: FWS                |                    | Admin: TER-Tetlin  |                        |
|               | Name: <b>Stuver Creek</b> |                    | Cause: Lightning   |                        |

Fire was not checked today. Will remain in monitor status.

Daily Report From: 07/20

**0.0 Acre Change Since 07/19**

|               |                         |                    |                     |                        |
|---------------|-------------------------|--------------------|---------------------|------------------------|
| <b>314481</b> | Lat: <b>62:43:23.2</b>  | Status: <b>U/C</b> | Acres: <b>1.0</b>   | Option: <b>LIMITED</b> |
|               | Lon: <b>146:03:31.1</b> |                    | Start Date: 6/30/13 | Area: <b>CRS</b>       |
|               | Legal: 11N 4W 19 C      |                    | Out Date:           |                        |
| # 481         | Owner: STA              |                    | Admin: FOR-Forestry |                        |
|               | Name: <b>Keg # 2</b>    |                    | Cause: Lightning    |                        |

The fire received precipitation, it remains in monitor status.

Daily Report From: 07/20

**0.0 Acre Change Since 07/18**

|               |                               |                    |                       |                        |
|---------------|-------------------------------|--------------------|-----------------------|------------------------|
| <b>313449</b> | Lat: <b>63:45:57.2</b>        | Status: <b>U/U</b> | Acres: <b>8,586.0</b> | Option: <b>Limited</b> |
|               | Lon: <b>141:41:43.6</b>       |                    | Start Date: 6/27/13   | Area: <b>TAS</b>       |
|               | Legal: 23 19 10 C             |                    | Out Date:             |                        |
| # 449         | Owner: STA                    |                    | Admin: FOR-Forestry   |                        |
|               | Name: <b>Big Timber Creek</b> |                    | Cause: Lightning      |                        |

Incident is being managed by Type 3 Organization. Incident was scanned with infrared and areas of isolated heat were found on the southwest corner. Fire had no growth and remains in monitor status. No values are threatened.

Daily Report From: 07/20

**0.0 Acre Change Since 07/19**

|               |                         |                    |                             |                        |
|---------------|-------------------------|--------------------|-----------------------------|------------------------|
| <b>314444</b> | Lat: <b>62:41:52.9</b>  | Status: <b>U/U</b> | Acres: <b>5,200.0</b>       | Option: <b>Limited</b> |
|               | Lon: <b>145:11:06.4</b> |                    | Start Date: 6/27/13         | Area: <b>CRS</b>       |
|               | Legal: 11N 1E 34 C      |                    | Out Date:                   |                        |
| # 444         | Owner: STA              |                    | Admin: L&W-Lands and Waters |                        |
|               | Name: <b>Excelsior</b>  |                    | Cause: Lightning            |                        |

The fire will be flown when the weather clears, it remains in monitor status.

## Unstaffed - DOF

Daily Report From: 07/20

0.0 Acre Change Since 07/19

|               |                         |                    |                             |                        |
|---------------|-------------------------|--------------------|-----------------------------|------------------------|
| <b>HL68</b>   | Lat: <b>61:27:18.0</b>  | Status: <b>U/U</b> | Acres: <b>2,829.3</b>       | Option: <b>Limited</b> |
| <b>304443</b> | Lon: <b>156:53:21.0</b> |                    | Start Date: 6/26/13         | Area: <b>SWS</b>       |
| <b>PNHL68</b> | Legal: 16N 42W 19 S     |                    | Out Date:                   |                        |
| #443          | Owner: STA              |                    | Admin: L&W-Lands and Waters |                        |
|               | Name: <b>Hoholitna</b>  |                    | Cause: Lightning            |                        |

The fire was not flown today, and remains in monitor status.

Daily Report From: 07/20

0.0 Acre Change Since 07/19

|               |                            |                    |                       |                        |
|---------------|----------------------------|--------------------|-----------------------|------------------------|
| <b>HL6D</b>   | Lat: <b>60:16:34.2</b>     | Status: <b>U/U</b> | Acres: <b>779.2</b>   | Option: <b>Limited</b> |
| <b>304437</b> | Lon: <b>153:54:56.4</b>    |                    | Start Date: 6/27/13   | Area: <b>SWS</b>       |
|               | Legal: 02N 27W 11 S        |                    | Out Date:             |                        |
| #437          | Owner: NPS                 |                    | Admin: LCP-Lake Clark |                        |
|               | Name: <b>Currant Creek</b> |                    | Cause: Lightning      |                        |

The fire was not flown today, and remains in monitor status.

Daily Report From: 07/20

0.0 Acre Change Since 07/19

|               |                         |                    |                     |                        |
|---------------|-------------------------|--------------------|---------------------|------------------------|
| <b>314425</b> | Lat: <b>62:44:16.9</b>  | Status: <b>U/C</b> | Acres: <b>1.0</b>   | Option: <b>LIMITED</b> |
|               | Lon: <b>146:07:08.4</b> |                    | Start Date: 6/26/13 | Area: <b>CRS</b>       |
|               | Legal: 11N 5W 14 C      |                    | Out Date:           |                        |
| #425          | Owner: STA              |                    | Admin: FOR-Forestry |                        |
|               | Name: <b>Keg Creek</b>  |                    | Cause: Lightning    |                        |

The fire received precipitation, it remains in monitor status.

Daily Report From: 07/20

0.0 Acre Change Since 07/19

|               |                              |                    |                             |                        |
|---------------|------------------------------|--------------------|-----------------------------|------------------------|
| <b>HL5M</b>   | Lat: <b>62:45:35.9</b>       | Status: <b>U/C</b> | Acres: <b>166.6</b>         | Option: <b>LIMITED</b> |
| <b>314418</b> | Lon: <b>146:39:35.7</b>      |                    | Start Date: 6/26/13         | Area: <b>CRS</b>       |
|               | Legal: 11N 8W 2 C            |                    | Out Date:                   |                        |
| #418          | Owner: STA                   |                    | Admin: L&W-Lands and Waters |                        |
|               | Name: <b>North Pork Chop</b> |                    | Cause: Lightning            |                        |

The fire received precipitation, it remains in monitor status.

Daily Report From: 07/20

0.0 Acre Change Since 07/19

|               |                               |                    |                       |                     |
|---------------|-------------------------------|--------------------|-----------------------|---------------------|
| <b>HL5N</b>   | Lat: <b>63:17:09.4</b>        | Status: <b>U/U</b> | Acres: <b>6,759.1</b> | Option: <b>FULL</b> |
| <b>313414</b> | Lon: <b>142:26:42.8</b>       |                    | Start Date: 6/26/13   | Area: <b>TAS</b>    |
| <b>PNHL5N</b> | Legal: 17N 15E 1 C            |                    | Out Date:             |                     |
| #414          | Owner: NCA                    |                    | Admin: Tetlin         |                     |
|               | Name: <b>Tetlin Jct Ridge</b> |                    | Cause: Lightning      |                     |

A type 3 organization is managing the incident. The fire is unstaffed and was not flown yesterday do to higher priorities and remains in monitor status.

## Unstaffed - DOF

Daily Report From: 07/20

**0.0 Acre Change Since 07/19**

|               |                            |                    |                       |                         |
|---------------|----------------------------|--------------------|-----------------------|-------------------------|
| <b>HL3N</b>   | Lat: <b>64:44:09.6</b>     | Status: <b>U/C</b> | Acres: <b>1,806.0</b> | Option: <b>Critical</b> |
| <b>311388</b> | Lon: <b>148:41:19.2</b>    |                    | Start Date: 6/25/13   | Area: <b>FAS</b>        |
| <b>PNHL3N</b> | Legal: 2S 6W 14 F          |                    | Out Date:             |                         |
| # 388         | Owner: NCA                 |                    | Admin: Togothele      |                         |
|               | Name: <b>Skinny's Road</b> |                    | Cause: Human          |                         |

The fire was not checked and remains in monitor status.

Daily Report From: 07/20

**0.0 Acre Change Since 07/19**

|               |                         |                    |                       |                        |
|---------------|-------------------------|--------------------|-----------------------|------------------------|
|               | Lat: <b>63:24:17.6</b>  | Status: <b>U/U</b> | Acres: <b>7,964.0</b> | Option: <b>Limited</b> |
| <b>313386</b> | Lon: <b>141:31:25.5</b> |                    | Start Date: 6/25/13   | Area: <b>TAS</b>       |
|               | Legal: 19 20 23 C       |                    | Out Date:             |                        |
| # 386         | Owner: STA              |                    | Admin: FOR-Forestry   |                        |
|               | Name: <b>Ladue Fork</b> |                    | Cause: Lightning      |                        |

Incident is being managed by Type 3 Organization. Incident was scanned with infrared and areas of isolated heat were found on the southwest corner. Fire had no growth and remains in monitor status. No values are threatened.

Daily Report From: 07/20

**0.0 Acre Change Since 07/19**

|               |                         |                    |                             |                        |
|---------------|-------------------------|--------------------|-----------------------------|------------------------|
|               | Lat: <b>64:02:26.4</b>  | Status: <b>U/U</b> | Acres: <b>5.0</b>           | Option: <b>Limited</b> |
| <b>311366</b> | Lon: <b>148:40:37.8</b> |                    | Start Date: 6/23/13         | Area: <b>FAS</b>       |
|               | Legal: 10S 6W 1 F       |                    | Out Date:                   |                        |
| # 366         | Owner: STA              |                    | Admin: L&W-Lands and Waters |                        |
|               | Name: <b>Iron Creek</b> |                    | Cause: Human                |                        |

The fire was not checked and remains in monitor status.

Daily Report From: 07/20

**0.0 Acre Change Since 07/18**

|               |                          |                    |                        |                        |
|---------------|--------------------------|--------------------|------------------------|------------------------|
| <b>HLS2</b>   | Lat: <b>63:51:09.6</b>   | Status: <b>U/U</b> | Acres: <b>11,383.6</b> | Option: <b>Limited</b> |
| <b>313357</b> | Lon: <b>143:43:36.0</b>  |                    | Start Date: 6/22/13    | Area: <b>TAS</b>       |
| <b>PDHLS2</b> | Legal: 24N 9E 20 C       |                    | Out Date:              |                        |
| # 357         | Owner: STA               |                    | Admin: FOR-Forestry    |                        |
|               | Name: <b>Billy Creek</b> |                    | Cause: Lightning       |                        |

Incident is being managed by Type 3 Organization. Fire was not flown or infrared scanned today due to cloud cover and remains in monitor status. No values are threatened.

Daily Report From: 07/20

**0.0 Acre Change Since 07/19**

|               |                            |                    |                        |                        |
|---------------|----------------------------|--------------------|------------------------|------------------------|
| <b>HK6Z</b>   | Lat: <b>61:02:32.4</b>     | Status: <b>U/U</b> | Acres: <b>16,445.5</b> | Option: <b>Limited</b> |
| <b>304275</b> | Lon: <b>154:11:20.4</b>    |                    | Start Date: 6/18/13    | Area: <b>SWS</b>       |
| <b>PNHK6Z</b> | Legal: 11N 28W 23 S        |                    | Out Date:              |                        |
| # 275         | Owner: NPS                 |                    | Admin: LCP-Lake Clark  |                        |
|               | Name: <b>Kristin Creek</b> |                    | Cause: Lightning       |                        |

The fire was not flown today, and remains in monitor status.

## Unstaffed - DOF

Daily Report From: 07/20

0.0 Acre Change Since 07/19

|               |                          |                    |                             |                     |
|---------------|--------------------------|--------------------|-----------------------------|---------------------|
| <b>HK58</b>   | Lat: <b>63:52:07.2</b>   | Status: <b>U/C</b> | Acres: <b>40.0</b>          | Option: <b>Full</b> |
| <b>311271</b> | Lon: <b>148:44:48.0</b>  |                    | Start Date: 6/18/13         | Area: <b>FAS</b>    |
| <b>PNHK58</b> | Legal: 12S 6W 16 F       |                    | Out Date:                   |                     |
| # 271         | Owner: STA               |                    | Admin: L&W-Lands and Waters |                     |
|               | Name: <b>Moody Creek</b> |                    | Cause: Human                |                     |

The fire was not checked and remains in monitor status.

Daily Report From: 07/20

0.0 Acre Change Since 07/19

|               |                         |                    |                     |                         |
|---------------|-------------------------|--------------------|---------------------|-------------------------|
| <b>HK42</b>   | Lat: <b>64:52:27.9</b>  | Status: <b>U/C</b> | Acres: <b>96.4</b>  | Option: <b>Critical</b> |
| <b>311258</b> | Lon: <b>147:05:55.5</b> |                    | Start Date: 6/17/13 | Area: <b>FAS</b>        |
| <b>PNHK42</b> | Legal: 1N 3E 27 F       |                    | Out Date:           |                         |
| # 258         | Owner: PRI              |                    | Admin: PRI-Private  |                         |
|               | Name: <b>Kanuti</b>     |                    | Cause: Human        |                         |

The fire was not checked and remains in monitor status.

Daily Report From: 07/20

0.0 Acre Change Since 07/19

|               |                          |                    |                             |                        |
|---------------|--------------------------|--------------------|-----------------------------|------------------------|
| <b>311256</b> | Lat: <b>64:00:31.2</b>   | Status: <b>U/U</b> | Acres: <b>2.0</b>           | Option: <b>Limited</b> |
|               | Lon: <b>148:45:22.2</b>  |                    | Start Date: 6/17/13         | Area: <b>FAS</b>       |
|               | Legal: 10S 06W 33 F      |                    | Out Date:                   |                        |
| # 256         | Owner: STA               |                    | Admin: L&W-Lands and Waters |                        |
|               | Name: <b>Elsie Creek</b> |                    | Cause: Human                |                        |

The fire was not checked and remains in monitor status.

Daily Report From: 07/20

0.0 Acre Change Since 07/19

|               |                               |                    |                             |                        |
|---------------|-------------------------------|--------------------|-----------------------------|------------------------|
| <b>HMX5</b>   | Lat: <b>64:01:33.0</b>        | Status: <b>U/U</b> | Acres: <b>216.0</b>         | Option: <b>Limited</b> |
| <b>311255</b> | Lon: <b>148:39:36.6</b>       |                    | Start Date: 6/17/13         | Area: <b>FAS</b>       |
| <b>PNHMX5</b> | Legal: 10S 6W 26 F            |                    | Out Date:                   |                        |
| # 255         | Owner: STA                    |                    | Admin: L&W-Lands and Waters |                        |
|               | Name: <b>California Creek</b> |                    | Cause: Human                |                        |

The fire was not checked and remains in monitor status.

Daily Report From: 07/20

0.0 Acre Change Since 07/19

|               |                              |                    |                             |                        |
|---------------|------------------------------|--------------------|-----------------------------|------------------------|
| <b>311247</b> | Lat: <b>64:01:01.8</b>       | Status: <b>U/U</b> | Acres: <b>200.0</b>         | Option: <b>Limited</b> |
|               | Lon: <b>148:41:46.8</b>      |                    | Start Date: 6/16/13         | Area: <b>FAS</b>       |
|               | Legal: 10S 6W 27 F           |                    | Out Date:                   |                        |
| # 247         | Owner: STA                   |                    | Admin: L&W-Lands and Waters |                        |
|               | Name: <b>Tatlanika Creek</b> |                    | Cause: Human                |                        |

The fire was not checked and remains in monitor status.



## Unstaffed - DOF

Daily Report From: 07/20

0.0 Acre Change Since 07/19

|               |                            |                    |                        |                        |
|---------------|----------------------------|--------------------|------------------------|------------------------|
| <b>HJD1</b>   | Lat: <b>62:30:37.2</b>     | Status: <b>U/U</b> | Acres: <b>46,135.4</b> | Option: <b>LIMITED</b> |
| <b>313145</b> | Lon: <b>141:24:50.4</b>    |                    | Start Date: 5/31/13    | Area: <b>TAS</b>       |
| <b>PDHJD1</b> | Legal: 8N 22E 6 C          |                    | Out Date:              |                        |
| # 145         | Owner: FWS                 |                    | Admin: TER-Tetlin      |                        |
|               | Name: <b>Chisana River</b> |                    | Cause: Lightning       |                        |

The fire was not checked today and will remain in monitor status.

Daily Report From: 07/20

0.0 Acre Change Since 07/19

|               |                         |                    |                             |                        |
|---------------|-------------------------|--------------------|-----------------------------|------------------------|
| <b>HJC8</b>   | Lat: <b>61:27:19.8</b>  | Status: <b>U/U</b> | Acres: <b>201,809.0</b>     | Option: <b>Limited</b> |
| <b>304144</b> | Lon: <b>155:41:26.4</b> |                    | Start Date: 5/31/13         | Area: <b>SWS</b>       |
| <b>PNHJC8</b> | Legal: 16N 36W 23 S     |                    | Out Date:                   |                        |
| # 144         | Owner: STA              |                    | Admin: L&W-Lands and Waters |                        |
|               | Name: <b>Lime Hills</b> |                    | Cause: Lightning            |                        |

The fire was not flown today, and remains in monitor status.

Daily Report From: 07/20

0.0 Acre Change Since 07/19

|               |                          |                    |                             |                        |
|---------------|--------------------------|--------------------|-----------------------------|------------------------|
| <b>HK6V</b>   | Lat: <b>62:32:09.6</b>   | Status: <b>U/U</b> | Acres: <b>157,747.5</b>     | Option: <b>Limited</b> |
| <b>304140</b> | Lon: <b>156:46:40.8</b>  |                    | Start Date: 5/31/13         | Area: <b>SWS</b>       |
| <b>PNHK6V</b> | Legal: 28N 40W 7 S       |                    | Out Date:                   |                        |
| # 140         | Owner: STA               |                    | Admin: L&W-Lands and Waters |                        |
|               | Name: <b>Moore Creek</b> |                    | Cause: Lightning            |                        |

The fire was not flown today, and remains in monitor status.

Daily Report From: 07/20

0.0 Acre Change Since 07/19

|               |                           |                    |                     |                     |
|---------------|---------------------------|--------------------|---------------------|---------------------|
| <b>HH5F</b>   | Lat: <b>63:55:17.8</b>    | Status: <b>U/C</b> | Acres: <b>239.0</b> | Option: <b>Full</b> |
| <b>311088</b> | Lon: <b>148:51:41.6</b>   |                    | Start Date: 5/27/13 | Area: <b>FAS</b>    |
|               | Legal: 11S 7W 33 F        |                    | Out Date:           |                     |
| # 088         | Owner: PRI                |                    | Admin: PRI-Private  |                     |
|               | Name: <b>Louise Creek</b> |                    | Cause: Human        |                     |

The fire was not checked and remains in monitor status.

Daily Report From: 07/20

0.0 Acre Change Since 07/19

|               |  |                    |                             |                         |
|---------------|--|--------------------|-----------------------------|-------------------------|
| <b>301011</b> | Lat: <b>61:43:57.2</b>                   | Status: <b>U/C</b> | Acres: <b>0.1</b>           | Option: <b>Critical</b> |
|               | Lon: <b>149:01:42.4</b>                  |                    | Start Date: 4/27/13         | Area: <b>MSS</b>        |
|               | Legal: 19N 2E 14 S                       |                    | Out Date:                   |                         |
| # 011         | Owner: STA                               |                    | Admin: L&W-Lands and Waters |                         |
|               | Name: <b>Buffalo Mine Coal Seam 2013</b> |                    | Cause: Human                |                         |

The fire was not checked and remains in monitor status.

Unstaffed - USFS

---

Daily Report From: 07/20

**0.0 Acre Change Since 07/19**

|               |                         |                    |                             |                     |
|---------------|-------------------------|--------------------|-----------------------------|---------------------|
| <b>331552</b> | Lat: <b>58:36:11.6</b>  | Status: <b>U/C</b> | Acres: <b>0.1</b>           | Option: <b>FULL</b> |
| <b>PNHQ13</b> | Lon: <b>134:55:20.7</b> |                    | Start Date: 7/9/13          | Area: <b>TNF</b>    |
| #552          | Legal: 038S 064E 06 C   |                    | Out Date:                   |                     |
|               | Owner: STA              |                    | Admin: L&W-Lands and Waters |                     |
|               | Name: <b>Sunny</b>      |                    | Cause: Human                |                     |

The Fire was last observed on 7-16 and has been placed in monitor status.

**Prescribed - AFS**

---

Daily Report From: 07/20

**0.0 Acre Change Since 07/19**

|             |                                 |                   |                     |                           |
|-------------|---------------------------------|-------------------|---------------------|---------------------------|
| <b>AB19</b> | Lat: <b>64:41:45.0</b>          | Status: <b>RX</b> | Acres: <b>236.0</b> | Option: <b>PRESCRIBED</b> |
|             | Lon: <b>146:58:51.0</b>         |                   | Start Date: 5/24/13 | Area: <b>MID</b>          |
|             | Legal: 002S 004E 32 F           |                   | Out Date:           |                           |
| #B19        | Owner: MIL                      |                   | Admin: ARMY         |                           |
|             | Name: <b>MID Moose Creek RX</b> |                   | Cause: Prescribed   |                           |

This RX was last observed on 7/13. The fire will remain in monitor status.

---

***NO Daily Reports*****No Acreage Reported**

|             |   |         |                     |                           |
|-------------|---|---------|---------------------|---------------------------|
| <b>AA06</b> | Lat: <b>64:40:48.0</b>                        | Status: | Acres:              | Option: <b>PRESCRIBED</b> |
|             | Lon: <b>146:50:30.0</b>                       |         | Start Date: 5/10/13 | Area: <b>MID</b>          |
|             | Legal: 003S 004E 01 F                         |         | Out Date:           |                           |
| #A06        | Owner: MIL                                    |         | Admin: ARMY         |                           |
|             | Name: <b>YTA Grouse Habitat Prescribed Bu</b> |         | Cause: Prescribed   |                           |

**Out - AFS**

---

Daily Report From: 07/20

**0.0 Acre Change Since 07/19**

|               |                           |                    |                     |                     |
|---------------|---------------------------|--------------------|---------------------|---------------------|
| <b>HMG4</b>   | Lat: <b>66:41:06.0</b>    | Status: <b>Out</b> | Acres: <b>0.1</b>   | Option: <b>FULL</b> |
|               | Lon: <b>145:58:36.6</b>   |                    | Start Date: 7/17/13 | Area: <b>UYD</b>    |
| <b>PDHMG4</b> | Legal: 022N 008E 34 F     |                    | Out Date: 7/20/13   |                     |
| #557          | Owner: NCA                |                    | Admin: Venetie      |                     |
|               | Name: <b>Yukon Slough</b> |                    | Cause: Human        |                     |

The fire was called Out at 1558 and all smoke jumpers were demobed back to FBK.

Alaska Interagency Coordination  
Center Situation Report  
Monday - 07/22/2013

| Wildland Fires                   | New | Out | Active | Npr | YTD Fires | YTD Acres   |
|----------------------------------|-----|-----|--------|-----|-----------|-------------|
| <b>Alaska Fire Service (AFS)</b> | 1   | 0   | 41     | 0   | 115       | 532,276.3   |
| GAD (Galena Zone)                | 1   | 0   | 5      | 0   | 32        | 46,160.7    |
| MID (Military)                   | 0   | 0   | 5      | 0   | 19        | 86,944.0    |
| TAD (Tanana Zone)                | 0   | 0   | 20     | 0   | 31        | 338,024.7   |
| UYD (Upper Yukon Zone)           | 0   | 0   | 11     | 0   | 33        | 61,146.9    |
| <b>State of Alaska (DOF)</b>     | 1   | 3   | 30     | 0   | 359       | 540,582.6   |
| CRS (Copper River)               | 0   | 0   | 4      | 0   | 29        | 5,441.4     |
| DAS (Delta)                      | 0   | 0   | 0      | 0   | 16        | 7.9         |
| FAS (Fairbanks)                  | 0   | 0   | 8      | 0   | 95        | 2,758.0     |
| HNS (Haines)                     | 0   | 0   | 0      | 0   | 4         | 0.5         |
| KKS (Kenai)                      | 1   | 3   | 1      | 0   | 58        | 49.2        |
| MSS (AnchorageMatSu Area)        | 0   | 0   | 2      | 0   | 85        | 176.2       |
| SWS (Southwest)                  | 0   | 0   | 5      | 0   | 36        | 430,770.7   |
| TAS (Tok)                        | 0   | 0   | 10     | 0   | 36        | 101,378.7   |
| <b>Forest Service (USFS)</b>     | 0   | 0   | 1      | 0   | 9         | 2.1         |
| CGF (Chugach)                    | 0   | 0   | 0      | 0   | 4         | 1.4         |
| TNF (Tongass)                    | 0   | 0   | 1      | 0   | 5         | 0.7         |
| <b>Statewide Totals</b>          | 2   | 3   | 72     | 0   | 483       | 1,072,861.0 |

**Active Wildfires:**

| Protection Summary: | CRI | FUL | MOD | LIM | NoEntry | TOTAL |
|---------------------|-----|-----|-----|-----|---------|-------|
| AFS Protection:     | 1   | 0   | 4   | 36  | 0       | 41    |
| DOF Protection:     | 5   | 4   | 0   | 21  | 0       | 30    |
| USFS Protection:    | 0   | 1   | 0   | 0   | 0       | 1     |
| Protection Totals:  | 6   | 5   | 4   | 57  | 0       | 72    |

**Status Summary:**

|                  | Staffed         |                   | Unstaffed       |                   |
|------------------|-----------------|-------------------|-----------------|-------------------|
|                  | Contained (S/C) | Uncontained (S/U) | Contained (U/C) | Uncontained (U/U) |
| AFS Protection:  | 0               | 2                 | 0               | 39                |
| DOF Protection:  | 0               | 1                 | 10              | 19                |
| USFS Protection: | 0               | 0                 | 1               | 0                 |
| Status Totals:   | 0               | 3                 | 11              | 58                |

---

**Fuels Management Fires**

|                             | YTD Fires | YTD Acres | New | Active | Out Yesterday |
|-----------------------------|-----------|-----------|-----|--------|---------------|
| Borough                     | 1         | 0.5       | 0   | 0      | 0             |
| FWS (US Fish & Wildlife)    | 1         | 5.0       | 0   | 0      | 0             |
| Military                    | 11        | 5,149.0   | 0   | 2      | 0             |
| NPS (National Park Service) | 2         | 20.0      | 0   | 0      | 0             |
| Fuels Management Totals:    | 15        | 5,174.5   | 0   | 2      | 0             |

New - AFS

---

Daily Report From: 07/21

**4.0 Acreage On 07/21**

|                |                           |                     |                     |                         |
|----------------|---------------------------|---------------------|---------------------|-------------------------|
| <b>HR04</b>    | Lat: <b>66:55:14.4</b>    | Status: <b>S/U</b>  | Acres: <b>4.0</b>   | Option: <b>MODIFIED</b> |
| <b>GAD-567</b> | Lon: <b>157:07:25.8</b>   | Personnel: <b>8</b> | Start Date: 7/21/13 | Area: <b>GAD</b>        |
|                | Legal: 18N 8E 32 K        |                     | Out Date:           |                         |
| #567           | Owner: NCA                |                     | Admin: Shungnak     |                         |
|                | Name: <b>Cosmos Creek</b> |                     | Cause: Human        |                         |

At 1504 the fire was reported by a local resident from the Village of Shungnak. The fire was located approximately 1 1/2 miles north of Shungnak burning in tundra, within 200 meters of black spruce and crossing under a power line. One load of smoke jumpers, air attack, and 2 scoopers responded to the fire. The size of the fire increased to approximately 5 acres by end of shift and suppression efforts were effective.

**New - DOF**

---

Daily Report From: 07/21

**0.1 Acreage On 07/21**

|               |                         |                    |                     |                         |
|---------------|-------------------------|--------------------|---------------------|-------------------------|
| <b>303568</b> | Lat: <b>60:28:40.6</b>  | Status: <b>U/C</b> | Acres: <b>0.1</b>   | Option: <b>CRITICAL</b> |
|               | Lon: <b>150:59:04.3</b> |                    | Start Date: 7/21/13 | Area: <b>KKS</b>        |
| #568          | Legal: 05N 10W 35 S     |                    | Out Date:           |                         |
|               | Owner: PRI              |                    | Admin: PRI-Private  |                         |
|               | Name: <b>Silver</b>     |                    | Cause: Human        |                         |

AST reported a fire in the trees. DOF and CES responded. On arrival found .1 acre fire burning in grass and slash with 1' flame lengths. The fire was called contained and controlled and was placed in monitor status.



## Staffed - AFS

Daily Report From: 07/21

0.0 Acre Change Since 07/20

|               |                             |                       |                        |                        |
|---------------|-----------------------------|-----------------------|------------------------|------------------------|
| <b>HK8H</b>   | Lat: <b>64:41:37.2</b>      | Status: <b>S/U</b>    | Acres: <b>85,475.0</b> | Option: <b>LIMITED</b> |
| <b>332280</b> | Lon: <b>146:35:29.4</b>     | Personnel: <b>466</b> | Start Date: 6/19/13    | Area: <b>MID</b>       |
| <b>PDHK8H</b> | Legal: 2N 6E 32 F           | Out Date:             | Admin: ARMY-U.S. Army  |                        |
| # 280         | Owner: MIL                  | Cause: Human          |                        |                        |
|               | Name: <b>Stuart Creek 2</b> |                       |                        |                        |

The later part of the afternoon saw substantial drying to the fire area. This helped show smokes along and within the perimeter particularly on the northeast section in Divisions S and A. This area still has two spots across the South Fork of the Chena. One spot is contained and mopped up at 30 acres while the 100 acre spot is contained but has interior heat. Single tree torching appeared soon after the skies cleared. This northeast perimeter still harbors heat throughout as this was the last area of fire movement and is located within extensive black spruce stands. Firebird Spike Camp was reduced to a staging area.

| Assigned Crews: | Type      | Assigned: |                |
|-----------------|-----------|-----------|----------------|
| Allakaket # 2   | Type 2    | 7/16      |                |
| Buckland        | Type 2    | 7/16      |                |
| Chena           | IHC       | 7/10      |                |
| Chevak #1       | T2        | 7/16      |                |
| Fort Yukon # 2  | Type 2    | 7/19      |                |
| Gannet Glacier  | Type 2 IA | 7/19      |                |
| Hooper Bay # 2  | Type 2    | 7/19      |                |
| Hughes          | Type 2    | 7/19      |                |
| Huslia # 2      | Type 2    | 7/19      |                |
| Midnight Suns   | IHC       | 7/4       |                |
| Nondalton #1    | T2        | 7/16      |                |
| North Star      | T2        | 7/13      | Released: 7/21 |
| Shageluk        | Type 2    | 7/19      |                |

## Staffed - DOF

Daily Report From: 07/21

**0.0 Acre Change Since 07/20**

|               |                         |                       |                        |                        |
|---------------|-------------------------|-----------------------|------------------------|------------------------|
| <b>HL37</b>   | Lat: <b>63:25:42.1</b>  | Status: <b>S/U</b>    | Acres: <b>17,949.0</b> | Option: <b>LIMITED</b> |
| <b>313401</b> | Lon: <b>143:41:58.9</b> | Personnel: <b>128</b> | Start Date: 6/25/13    | Area: <b>TAS</b>       |
| <b>PNHL37</b> | Legal: 19N 9E 16 C      |                       | Out Date:              |                        |
| #401          | Owner: STA              |                       | Admin: FOR-Forestry    |                        |
|               | Name: <b>Moon Lake</b>  |                       | Cause: Lightning       |                        |

Additional containment line was added along the Tanana R. and in the Eagle Fire burn scar.

Crews will continue to mop-up in the northwest and northeast corners of the fire. A crew will begin consolidating fuel cans from structure protection sites at Lake Mansfield.

| Assigned Crews: |           | Assigned: |
|-----------------|-----------|-----------|
| Grayling        | Type 2    | 7/17      |
| Kaltag #1       | Type 2    | 7/17      |
| Mat-Su          | Type 2    | 7/18      |
| Pioneer Peak    | IHC       | 7/13      |
| Tanana Chiefs   | Type 2 IA | 7/5       |
| Upper Tanana #1 | Type 2    | 7/15      |

## Unstaffed - AFS

Daily Report From: 07/21

0.0 Acre Change Since 07/20

|             |                         |                    |                     |                         |
|-------------|-------------------------|--------------------|---------------------|-------------------------|
| <b>HQ6A</b> | Lat: <b>61:17:22.0</b>  | Status: <b>U/U</b> | Acres: <b>0.1</b>   | Option: <b>CRITICAL</b> |
|             | Lon: <b>149:41:03.0</b> |                    | Start Date: 7/16/13 | Area: <b>MID</b>        |
|             | Legal: 014N 002W 20 S   |                    | Out Date:           |                         |
| # 556       | Owner: MIL              |                    | Admin: Army         |                         |
|             | Name: <b>Roosevelt</b>  |                    | Cause: Human        |                         |

The fire was last observed on 7/17 and remains in monitor status.

Daily Report From: 07/21

0.0 Acre Change Since 07/20

|             |                            |                    |                        |                        |
|-------------|----------------------------|--------------------|------------------------|------------------------|
| <b>HQ1S</b> | Lat: <b>67:59:00.0</b>     | Status: <b>U/U</b> | Acres: <b>1,064.4</b>  | Option: <b>LIMITED</b> |
|             | Lon: <b>144:03:00.0</b>    |                    | Start Date: 7/15/13    | Area: <b>UYD</b>       |
|             | Legal: 037N 016E 34 F      |                    | Out Date:              |                        |
| # 551       | Owner: FWS                 |                    | Admin: ARR-Arctic      |                        |
|             | Name: <b>Big Fish Lake</b> |                    | Cause: Lightning - WFU |                        |

On 7/15 personnel on surveillance aircraft N9011N reported this fire in tundra about three miles north of Big Fish Lake. The fire was 40% active smoldering and creeping. Rate of spread was low to the northeast. Winds were out of the south at 8 mph. This fire remains in monitor status.

Daily Report From: 07/21

0.0 Acre Change Since 07/20

|             |                         |                    |                        |                        |
|-------------|-------------------------|--------------------|------------------------|------------------------|
| <b>HQ1V</b> | Lat: <b>67:59:00.0</b>  | Status: <b>U/U</b> | Acres: <b>1,422.3</b>  | Option: <b>LIMITED</b> |
|             | Lon: <b>144:07:00.0</b> |                    | Start Date: 7/15/13    | Area: <b>UYD</b>       |
|             | Legal: 037N 016E 32 F   |                    | Out Date:              |                        |
| # 550       | Owner: FWS              |                    | Admin: ARR-Arctic      |                        |
|             | Name: <b>Koness</b>     |                    | Cause: Lightning - WFU |                        |

On 7/15 personnel on surveillance aircraft N9011N reported this fire in tundra. The fire was 30% active smoldering and creeping. Rate of spread was low to the northeast. Winds were out of the south at 8 mph. This fire remains in monitor status.

Daily Report From: 07/21

0.0 Acre Change Since 07/20

|                |                         |                    |                                   |                        |
|----------------|-------------------------|--------------------|-----------------------------------|------------------------|
| <b>HQJ4</b>    | Lat: <b>64:34:00.5</b>  | Status: <b>U/U</b> | Acres: <b>613.5</b>               | Option: <b>Limited</b> |
| <b>GAD-540</b> | Lon: <b>155:47:10.8</b> |                    | Start Date: 7/13/13               | Area: <b>GAD</b>       |
| <b>PDHQJ4</b>  | Legal: 11S 15E 1        |                    | Out Date:                         |                        |
| # 540          | Owner: NCA              |                    | Admin: Doyon Regional Corporation |                        |
|                | Name: <b>Main Creek</b> |                    | Cause: Lightning                  |                        |

The fire was not flown today.

Daily Report From: 07/21

0.0 Acre Change Since 07/20

|               |                         |                    |                            |                        |
|---------------|-------------------------|--------------------|----------------------------|------------------------|
| <b>HQG2</b>   | Lat: <b>65:26:06.6</b>  | Status: <b>U/U</b> | Acres: <b>2,007.5</b>      | Option: <b>LIMITED</b> |
| <b>331538</b> | Lon: <b>154:08:17.4</b> |                    | Start Date: 7/13/13        | Area: <b>TAD</b>       |
| <b>PDHQG2</b> | Legal: 001S 023E 03 K   |                    | Out Date:                  |                        |
| # 538         | Owner: STA              |                    | Admin: L&W-Lands and Water |                        |
|               | Name: <b>West Fork</b>  |                    | Cause: Lightning           |                        |

The fire was last observed on 7/16 and remains in monitor status.

## Unstaffed - AFS

Daily Report From: 07/21

**0.0 Acre Change Since 07/20**

|               |                           |                    |                           |                        |
|---------------|---------------------------|--------------------|---------------------------|------------------------|
| <b>HN86</b>   | Lat: <b>63:28:36.6</b>    | Status: <b>U/U</b> | Acres: <b>311.6</b>       | Option: <b>LIMITED</b> |
|               | Lon: <b>152:06:03.6</b>   |                    | Start Date: <b>7/6/13</b> | Area: <b>TAD</b>       |
| <b>PDHN86</b> | Legal: 017S 024W 02 F     |                    | Out Date:                 |                        |
| # 518         | Owner: NPS                |                    | Admin: DEP-Denali         |                        |
|               | Name: <b>Castle Rocks</b> |                    | Cause: Lightning          |                        |

The fire was last observed on 7/14 and remains in monitor status.

Daily Report From: 07/21

**0.0 Acre Change Since 07/20**

|               |                          |                    |                               |                        |
|---------------|--------------------------|--------------------|-------------------------------|------------------------|
| <b>HNF9</b>   | Lat: <b>65:22:00.0</b>   | Status: <b>U/U</b> | Acres: <b>5,984.0</b>         | Option: <b>LIMITED</b> |
|               | Lon: <b>144:18:00.0</b>  |                    | Start Date: <b>7/3/13</b>     | Area: <b>UYD</b>       |
| <b>PDHNF9</b> | Legal: 006N 017E 08 F    |                    | Out Date:                     |                        |
| # 506         | Owner: BLM               |                    | Admin: NOD-Fairbanks District |                        |
|               | Name: <b>Birch Creek</b> |                    | Cause: Lightning              |                        |

Personnel on detection ship N9011N last observed the fire on 7/15 and it remains in monitor status.

Daily Report From: 07/21

**0.0 Acre Change Since 07/20**

|               |                            |                    |                           |                        |
|---------------|----------------------------|--------------------|---------------------------|------------------------|
| <b>HM68</b>   | Lat: <b>65:56:58.8</b>     | Status: <b>U/U</b> | Acres: <b>623.8</b>       | Option: <b>LIMITED</b> |
|               | Lon: <b>141:20:12.6</b>    |                    | Start Date: <b>7/2/13</b> | Area: <b>UYD</b>       |
| <b>PDHM68</b> | Legal: 013N 030E 14 F      |                    | Out Date:                 |                        |
| # 498         | Owner: BLM                 |                    | Admin: NOD                |                        |
|               | Name: <b>Bull Creek #2</b> |                    | Cause: Lightning          |                        |

The fire was last observed by personnel on surveillance aircraft N9011N on 7/14. The fire remains in monitor status.

Daily Report From: 07/21

**0.0 Acre Change Since 07/20**

|               |                              |                    |                           |                        |
|---------------|------------------------------|--------------------|---------------------------|------------------------|
| <b>HM3U</b>   | Lat: <b>65:58:01.8</b>       | Status: <b>U/U</b> | Acres: <b>1,047.9</b>     | Option: <b>LIMITED</b> |
|               | Lon: <b>145:40:39.6</b>      |                    | Start Date: <b>7/1/13</b> | Area: <b>UYD</b>       |
| <b>PDHM3U</b> | Legal: 13N 10E 8 F           |                    | Out Date:                 |                        |
| # 495         | Owner: FWS                   |                    | Admin: YFR-Yukon Flats    |                        |
|               | Name: <b>Discovery Creek</b> |                    | Cause: Lightning          |                        |

Fire personnel on detection ship N9011N observed the fire on 7/16 and it remains in monitor status.

Daily Report From: 07/21

**0.0 Acre Change Since 07/20**

|               |                         |                    |                           |                        |
|---------------|-------------------------|--------------------|---------------------------|------------------------|
| <b>HM2V</b>   | Lat: <b>63:48:15.7</b>  | Status: <b>U/U</b> | Acres: <b>1.9</b>         | Option: <b>LIMITED</b> |
| <b>332489</b> | Lon: <b>145:08:09.7</b> |                    | Start Date: <b>7/1/13</b> | Area: <b>MID</b>       |
|               | Legal: 013S 013E 12 F   |                    | Out Date:                 |                        |
| # 489         | Owner: MIL              |                    | Admin: ARMY-U.S. Army     |                        |
|               | Name: <b>Gerstle</b>    |                    | Cause: Lightning          |                        |

The fire was flown by N40HU on 7/16. No activity was observed and the fire remains in monitor status.

## Unstaffed - AFS

Daily Report From: 07/21

0.0 Acre Change Since 07/20

|             |                         |                    |                        |                        |
|-------------|-------------------------|--------------------|------------------------|------------------------|
| <b>HMJ9</b> | Lat: <b>67:13:10.0</b>  | Status: <b>U/U</b> | Acres: <b>720.1</b>    | Option: <b>LIMITED</b> |
|             | Lon: <b>145:16:37.0</b> |                    | Start Date: 6/29/13    | Area: <b>UYD</b>       |
|             | Legal: 028N 011E 26 F   |                    | Out Date:              |                        |
| #475        | Owner: FWS              |                    | Admin: YFR-Yukon Flats |                        |
|             | Name: <b>Joint Lake</b> |                    | Cause: Lightning       |                        |

On 7/16 fire personnel on detection ship N9011N last observed this fire and it remains in monitor status.

Daily Report From: 07/21

0.0 Acre Change Since 07/20

|               |                              |                    |                        |                        |
|---------------|------------------------------|--------------------|------------------------|------------------------|
| <b>HMD7</b>   | Lat: <b>67:11:13.0</b>       | Status: <b>U/U</b> | Acres: <b>23,355.4</b> | Option: <b>LIMITED</b> |
| <b>332469</b> | Lon: <b>142:05:35.0</b>      |                    | Start Date: 6/29/13    | Area: <b>UYD</b>       |
| <b>PDHMD7</b> | Legal: 027N 026E 07 F        |                    | Out Date:              |                        |
| #469          | Owner: FWS                   |                    | Admin: ARR-Arctic      |                        |
|               | Name: <b>North Porcupine</b> |                    | Cause: Lightning       |                        |

On 7/16 personnel on surveillance aircraft N9011N last observed this fire and it remains in monitor status.

Daily Report From: 07/21

0.0 Acre Change Since 07/20

|             |                                  |                    |                       |                        |
|-------------|----------------------------------|--------------------|-----------------------|------------------------|
| <b>HMB3</b> | Lat: <b>63:34:00.0</b>           | Status: <b>U/U</b> | Acres: <b>4,415.0</b> | Option: <b>LIMITED</b> |
|             | Lon: <b>151:21:00.0</b>          |                    | Start Date: 6/28/13   | Area: <b>TAD</b>       |
|             | Legal: 015S 020W 36 F            |                    | Out Date:             |                        |
| #466        | Owner: NPS                       |                    | Admin: DEP-Denali     |                        |
|             | Name: <b>McKinley River East</b> |                    | Cause: Lightning      |                        |

Last observed on 7/14 by N309VS. Fire remains in monitor status.

Daily Report From: 07/21

0.0 Acre Change Since 07/20

|             |                                |                    |                     |                        |
|-------------|--------------------------------|--------------------|---------------------|------------------------|
| <b>HL81</b> | Lat: <b>67:51:00.0</b>         | Status: <b>U/U</b> | Acres: <b>33.2</b>  | Option: <b>LIMITED</b> |
|             | Lon: <b>143:32:00.0</b>        |                    | Start Date: 6/28/13 | Area: <b>UYD</b>       |
|             | Legal: 035N 019E 19 F          |                    | Out Date:           |                        |
| #462        | Owner: FWS                     |                    | Admin: ARR-Arctic   |                        |
|             | Name: <b>Shoulder Mountain</b> |                    | Cause: Lightning    |                        |

The fire was last observed on 7/16 by surveillance aircraft N9011N. The fire remains in monitor status.

Daily Report From: 07/21

0.0 Acre Change Since 07/20

|               |                         |                    |                     |                        |
|---------------|-------------------------|--------------------|---------------------|------------------------|
| <b>HL8J</b>   | Lat: <b>66:51:14.4</b>  | Status: <b>U/U</b> | Acres: <b>125.4</b> | Option: <b>LIMITED</b> |
| <b>331461</b> | Lon: <b>153:56:11.4</b> |                    | Start Date: 6/28/13 | Area: <b>TAD</b>       |
|               | Legal: 017N 022E 24 K   |                    | Out Date:           |                        |
| #461          | Owner: STA              |                    | Admin: L&W          |                        |
|               | Name: <b>Hogatza</b>    |                    | Cause: Lightning    |                        |

The fire was last observed on 7/12 and it remains in monitor status.

## Unstaffed - AFS

Daily Report From: 07/21

**0.0 Acre Change Since 07/20**

|               |                         |                    |                               |                        |
|---------------|-------------------------|--------------------|-------------------------------|------------------------|
| <b>HL7T</b>   | Lat: <b>64:18:10.8</b>  | Status: <b>U/U</b> | Acres: <b>4,933.5</b>         | Option: <b>LIMITED</b> |
| <b>331454</b> | Lon: <b>153:02:11.4</b> |                    | Start Date: 6/27/13           | Area: <b>TAD</b>       |
| <b>PDHL7T</b> | Legal: 014S 029E 01 K   |                    | Out Date:                     |                        |
| # 454         | Owner: BLM              |                    | Admin: NOD-Fairbanks District |                        |
|               | Name: <b>Titna</b>      |                    | Cause: Lightning              |                        |

This fire was last observed on 7/18. The fire remains in monitor status.

Daily Report From: 07/21

**0.0 Acre Change Since 07/20**

|             |                           |                    |                     |                        |
|-------------|---------------------------|--------------------|---------------------|------------------------|
| <b>HL5X</b> | Lat: <b>63:49:00.0</b>    | Status: <b>U/U</b> | Acres: <b>704.2</b> | Option: <b>LIMITED</b> |
|             | Lon: <b>150:11:00.0</b>   |                    | Start Date: 6/26/13 | Area: <b>TAD</b>       |
|             | Legal: 013S 014W 01 F     |                    | Out Date:           |                        |
| # 430       | Owner: NPS                |                    | Admin: DEP-Denali   |                        |
|             | Name: <b>Wigand Creek</b> |                    | Cause: Lightning    |                        |

Last observed on 7/14. The fire remains in monitor status.

Daily Report From: 07/21

**0.0 Acre Change Since 07/20**

|               |                                |                    |                        |                        |
|---------------|--------------------------------|--------------------|------------------------|------------------------|
| <b>HL5V</b>   | Lat: <b>63:41:57.0</b>         | Status: <b>U/U</b> | Acres: <b>15,570.0</b> | Option: <b>LIMITED</b> |
| <b>332429</b> | Lon: <b>150:08:59.0</b>        |                    | Start Date: 6/26/13    | Area: <b>TAD</b>       |
| <b>PDHL5V</b> | Legal: 014S 013W 18 F          |                    | Out Date:              |                        |
| # 429         | Owner: NPS                     |                    | Admin: DEP-Denali      |                        |
|               | Name: <b>Toklat River East</b> |                    | Cause: Lightning       |                        |

Last observed on 7/18. The fire remains in monitor status.

Daily Report From: 07/21

**0.0 Acre Change Since 07/20**

|             |                            |                    |                        |                        |
|-------------|----------------------------|--------------------|------------------------|------------------------|
| <b>HL3W</b> | Lat: <b>63:59:00.0</b>     | Status: <b>U/U</b> | Acres: <b>21,935.9</b> | Option: <b>LIMITED</b> |
|             | Lon: <b>150:37:00.0</b>    |                    | Start Date: 6/25/13    | Area: <b>TAD</b>       |
|             | Legal: 011S 016W 01 F      |                    | Out Date:              |                        |
| # 394       | Owner: NPS                 |                    | Admin: DEP-Denali      |                        |
|             | Name: <b>Sandless Lake</b> |                    | Cause: Lightning       |                        |

This fire was last observed on 7/18. The fire remains in monitor status.

Daily Report From: 07/21

**0.0 Acre Change Since 07/20**

|                |                           |                    |                       |                        |
|----------------|---------------------------|--------------------|-----------------------|------------------------|
| <b>HL3M</b>    | Lat: <b>65:46:16.7</b>    | Status: <b>U/U</b> | Acres: <b>1,020.0</b> | Option: <b>Limited</b> |
| <b>GAD-389</b> | Lon: <b>155:12:39.8</b>   |                    | Start Date: 6/25/13   | Area: <b>GAD</b>       |
| <b>PDHL3M</b>  | Legal: 004N 018E 06 K     |                    | Out Date:             |                        |
| # 389          | Owner: FWS                |                    | Admin: KUR-Koyukuk    |                        |
|                | Name: <b>Nayuka River</b> |                    | Cause: Lightning      |                        |

The fire was not flown today.

## Unstaffed - AFS

Daily Report From: 07/21

0.0 Acre Change Since 07/20

|               |                         |                    |                        |                        |
|---------------|-------------------------|--------------------|------------------------|------------------------|
| <b>HL1B</b>   | Lat: <b>64:36:57.6</b>  | Status: <b>U/U</b> | Acres: <b>29,747.8</b> | Option: <b>LIMITED</b> |
| <b>332377</b> | Lon: <b>154:10:08.4</b> |                    | Start Date: 6/24/13    | Area: <b>TAD</b>       |
| <b>PDHL1B</b> | Legal: 010S 023E 13 K   |                    | Out Date:              |                        |
| # 377         | Owner: FWS              |                    | Admin: NOR-Nowitna     |                        |
|               | Name: <b>Little Mud</b> |                    | Cause: Lightning       |                        |

This fire was observed on 7/20 by 4MN. The fire remains in monitor status.

Daily Report From: 07/21

0.0 Acre Change Since 07/20

|               |                             |                    |                               |                        |
|---------------|-----------------------------|--------------------|-------------------------------|------------------------|
| <b>HL07</b>   | Lat: <b>64:05:52.2</b>      | Status: <b>U/U</b> | Acres: <b>6,033.4</b>         | Option: <b>LIMITED</b> |
|               | Lon: <b>151:35:13.8</b>     |                    | Start Date: 6/24/13           | Area: <b>TAD</b>       |
| <b>PDHL07</b> | Legal: 009S 021W 36 F       |                    | Out Date:                     |                        |
| # 376         | Owner: BLM                  |                    | Admin: NOD-Fairbanks District |                        |
|               | Name: <b>Dead Fish Lake</b> |                    | Cause: Lightning              |                        |

Last observed on 7/18 by N309VS. There were no visible smokes and the fire remains in monitor status.

Daily Report From: 07/21

0.0 Acre Change Since 07/20

|             |                         |                    |                        |                        |
|-------------|-------------------------|--------------------|------------------------|------------------------|
| <b>HLZ3</b> | Lat: <b>67:02:15.0</b>  | Status: <b>U/U</b> | Acres: <b>15,528.3</b> | Option: <b>LIMITED</b> |
|             | Lon: <b>147:19:59.0</b> |                    | Start Date: 6/23/13    | Area: <b>UYD</b>       |
|             | Legal: 026N 002E 33 F   |                    | Out Date:              |                        |
| # 370       | Owner: FWS              |                    | Admin: YFR-Yukon Flats |                        |
|             | Name: <b>Chandalar</b>  |                    | Cause: Lightning       |                        |

Fire personnel on detection ship N9011N last observed this fire on 7/16 and it remains in monitor status.

Daily Report From: 07/21

0.0 Acre Change Since 07/20

|               |                               |                    |                        |                        |
|---------------|-------------------------------|--------------------|------------------------|------------------------|
| <b>HLT2</b>   | Lat: <b>63:56:19.2</b>        | Status: <b>U/U</b> | Acres: <b>64,443.8</b> | Option: <b>LIMITED</b> |
| <b>331360</b> | Lon: <b>152:12:09.0</b>       |                    | Start Date: 6/22/13    | Area: <b>TAD</b>       |
| <b>PDHLT2</b> | Legal: 010S 022W 20 F         |                    | Out Date:              |                        |
| # 360         | Owner: BLM                    |                    | Admin: NOD             |                        |
|               | Name: <b>Beaver Log Lakes</b> |                    | Cause: Lightning       |                        |

Observed last by zone surveillance aircraft N309VS on 7/18. This fire remains in monitor status.

Daily Report From: 07/21

0.0 Acre Change Since 07/20

|               |                           |                    |                        |                        |
|---------------|---------------------------|--------------------|------------------------|------------------------|
| <b>HLT1</b>   | Lat: <b>63:54:29.4</b>    | Status: <b>U/U</b> | Acres: <b>31,435.4</b> | Option: <b>LIMITED</b> |
| <b>332359</b> | Lon: <b>151:22:03.6</b>   |                    | Start Date: 6/22/13    | Area: <b>TAD</b>       |
| <b>PDHLT1</b> | Legal: 012S 019W 06 F     |                    | Out Date:              |                        |
| # 359         | Owner: NPS                |                    | Admin: DEP-Denali      |                        |
|               | Name: <b>Moving River</b> |                    | Cause: Lightning       |                        |

Last viewed on 7/18 by N309VS. The fire remains in monitor status.

## Unstaffed - AFS

Daily Report From: 07/21

0.0 Acre Change Since 07/20

|             |                         |             |                       |                        |
|-------------|-------------------------|-------------|-----------------------|------------------------|
| <b>HLM6</b> | Lat: <b>63:44:00.0</b>  | Status: U/U | Acres: <b>1,855.2</b> | Option: <b>LIMITED</b> |
|             | Lon: <b>151:09:00.0</b> |             | Start Date: 6/21/13   | Area: <b>TAD</b>       |
|             | Legal: 014S 019W 01 F   |             | Out Date:             |                        |
| # 350       | Owner: NPS              |             | Admin: DEP-Denali     |                        |
|             | Name: <b>Bear Creek</b> |             | Cause: Lightning      |                        |

The fire was last flown on 7/18 by National Park Service helicopter 58191. The fire remains in monitor status.

Daily Report From: 07/21

0.0 Acre Change Since 07/20

|               |                          |             |                        |                        |
|---------------|--------------------------|-------------|------------------------|------------------------|
| <b>HLM4</b>   | Lat: <b>66:44:27.0</b>   | Status: U/U | Acres: <b>20,362.7</b> | Option: <b>LIMITED</b> |
| <b>331348</b> | Lon: <b>153:39:00.0</b>  |             | Start Date: 6/21/13    | Area: <b>TAD</b>       |
|               | Legal: 016N 024E 34 K    |             | Out Date:              |                        |
| # 348         | Owner: STA               |             | Admin: L&W             |                        |
|               | Name: <b>Siruk Creek</b> |             | Cause: Lightning       |                        |

The fire was last observed on 7/17. The fire remains in monitor status.

Daily Report From: 07/21

0.0 Acre Change Since 07/20

|             |                            |             |                        |                        |
|-------------|----------------------------|-------------|------------------------|------------------------|
| <b>HLL4</b> | Lat: <b>64:15:00.0</b>     | Status: U/U | Acres: <b>47,587.4</b> | Option: <b>LIMITED</b> |
|             | Lon: <b>154:18:00.0</b>    |             | Start Date: 6/21/13    | Area: <b>TAD</b>       |
|             | Legal: 011S 022E 29 K      |             | Out Date:              |                        |
| # 342       | Owner: FWS                 |             | Admin: NOR-Nowitna     |                        |
|             | Name: <b>Sulatna River</b> |             | Cause: Lightning       |                        |

The fire was last observed on 7/18. The fire remains in monitor status.

Daily Report From: 07/21

0.0 Acre Change Since 07/20

|               |                             |             |                        |                        |
|---------------|-----------------------------|-------------|------------------------|------------------------|
| <b>HLF5</b>   | Lat: <b>66:48:31.8</b>      | Status: U/U | Acres: <b>63,409.4</b> | Option: <b>LIMITED</b> |
| <b>332332</b> | Lon: <b>150:56:46.8</b>     |             | Start Date: 6/20/13    | Area: <b>TAD</b>       |
| <b>PDHLF5</b> | Legal: 023N 016W 23 F       |             | Out Date:              |                        |
| # 332         | Owner: BLM                  |             | Admin: NOD             |                        |
|               | Name: <b>Prospect Creek</b> |             | Cause: Lightning       |                        |

The fire was last observed on 7/17. The fire remains in monitor status.

Daily Report From: 07/21

0.0 Acre Change Since 07/20

|               |                           |             |                       |                        |
|---------------|---------------------------|-------------|-----------------------|------------------------|
| <b>HLE6</b>   | Lat: <b>67:12:33.0</b>    | Status: U/U | Acres: <b>3,274.7</b> | Option: <b>LIMITED</b> |
| <b>331328</b> | Lon: <b>151:47:03.6</b>   |             | Start Date: 6/20/13   | Area: <b>TAD</b>       |
| <b>PDHEL6</b> | Legal: 028N 019W 32 F     |             | Out Date:             |                        |
| # 328         | Owner: STA                |             | Admin: L&W            |                        |
|               | Name: <b>Timber Creek</b> |             | Cause: Lightning      |                        |

Personnel on surveillance aircraft N309VS observed the fire on 7/17 and it remains in monitor status.



## Unstaffed - AFS

Daily Report From: 07/21

0.0 Acre Change Since 07/20

**HLD7** Lat: **66:20:46.8** Status: **U/U** Acres: **1,823.4** Option: **LIMITED**  
 Lon: **150:57:04.8** Start Date: 6/20/13 Area: **TAD**  
 Legal: 018N 016W 34 F Out Date:  
 # 319 Owner: BLM Admin: NOD  
 Name: **Kanuti River 1** Cause: Lightning

The fire was last observed on 7/17. The fire remains in monitor status.

Daily Report From: 07/21

0.0 Acre Change Since 07/20

**HLD5** Lat: **66:04:58.0** Status: **U/U** Acres: **12,855.3** Option: **LIMITED**  
 Lon: **150:49:08.0** Start Date: 6/20/13 Area: **TAD**  
 Legal: 015N 015W 31 F Out Date:  
 # 315 Owner: BLM Admin: NOD  
 Name: **Ray River 2** Cause: Lightning

Zone personnel on surveillance aircraft N309VS last observed this fire on 7/17 and it remains in monitor status.

Daily Report From: 07/21

0.0 Acre Change Since 07/20

**HLD1** Lat: **65:23:52.0** Status: **U/U** Acres: **10,377.0** Option: **LIMITED**  
 Lon: **141:32:20.0** Start Date: 6/20/13 Area: **UYD**  
 Legal: 007N 030E 27 F Out Date:  
 # 310 Owner: NCA Admin: Doyon  
 Name: **Nation River** Cause: Lightning

This fire was monitored on 7/14 by N9011N and the fire remains in monitor status.

Daily Report From: 07/21

0.0 Acre Change Since 07/20

**HLC9** Lat: **65:50:00.0** Status: **U/U** Acres: **3,824.2** Option: **LIMITED**  
**331308** Lon: **150:50:00.0** Start Date: 6/20/13 Area: **TAD**  
 Legal: 012N 016W 26 F Out Date:  
 # 308 Owner: STA Admin: L&W  
 Name: **Big Salt** Cause: Lightning

Zone personnel on surveillance aircraft N309VS observed the fire on 7/17. The fire remains in monitor status.

Daily Report From: 07/21

0.0 Acre Change Since 07/20

**HLC1** Lat: **63:41:48.0** Status: **U/U** Acres: **20,683.7** Option: **Modified**  
**GAD-303** Lon: **159:35:18.0** Start Date: 6/20/13 Area: **GAD**  
 Legal: 21S 5W 2 K Out Date:  
 # 303 Owner: BLM Admin: AND-Anchorage District  
 Name: **Bear Creek** Cause: Lightning

The fire was not flown today.

## Unstaffed - AFS

Daily Report From: 07/21

**0.0 Acre Change Since 07/20**

|                |                               |                    |                               |                         |
|----------------|-------------------------------|--------------------|-------------------------------|-------------------------|
| <b>HK9W</b>    | Lat: <b>64:07:16.8</b>        | Status: <b>U/U</b> | Acres: <b>7,634.3</b>         | Option: <b>Modified</b> |
| <b>GAD-292</b> | Lon: <b>160:17:52.8</b>       |                    | Start Date: 6/20/13           | Area: <b>GAD</b>        |
| <b>PDHK9W</b>  | Legal: 13S 11W 12             |                    | Out Date:                     |                         |
| # 292          | Owner: BLM                    |                    | Admin: AND-Anchorage District |                         |
|                | Name: <b>Shaktoolik River</b> |                    | Cause: Lightning              |                         |

The fire was not flown today.

Daily Report From: 07/21

**0.0 Acre Change Since 07/20**

|             |                         |                    |                    |                        |
|-------------|-------------------------|--------------------|--------------------|------------------------|
| <b>HJL6</b> | Lat: <b>63:59:54.6</b>  | Status: <b>U/U</b> | Acres: <b>0.1</b>  | Option: <b>LIMITED</b> |
|             | Lon: <b>146:24:32.0</b> |                    | Start Date: 6/2/13 | Area: <b>MID</b>       |
|             | Legal: 010S 007E 32 F   |                    | Out Date:          |                        |
| # 172       | Owner: MIL              |                    | Admin: ARMY        |                        |
|             | Name: <b>Oklahoma 1</b> |                    | Cause: Human       |                        |

The fire was last observed on 6/18 and remains in monitor status.

Daily Report From: 07/21

**0.0 Acre Change Since 07/20**

|             |                          |                    |                       |                        |
|-------------|--------------------------|--------------------|-----------------------|------------------------|
| <b>HH8N</b> | Lat: <b>63:53:47.9</b>   | Status: <b>U/U</b> | Acres: <b>1,207.9</b> | Option: <b>LIMITED</b> |
|             | Lon: <b>145:58:20.4</b>  |                    | Start Date: 5/30/13   | Area: <b>MID</b>       |
|             | Legal: 012S 009E 03 F    |                    | Out Date:             |                        |
| # 117       | Owner: MIL               |                    | Admin: ARMY           |                        |
|             | Name: <b>Mississippi</b> |                    | Cause: Human          |                        |

The fire was flown by N40HU on 7/16. The fire remains in monitor status.

Daily Report From: 07/21

**0.0 Acre Change Since 07/20**

|             |                                |                    |                     |                         |
|-------------|--------------------------------|--------------------|---------------------|-------------------------|
| <b>HC33</b> | Lat: <b>65:01:37.7</b>         | Status: <b>U/U</b> | Acres: <b>26.8</b>  | Option: <b>MODIFIED</b> |
|             | Lon: <b>141:14:57.3</b>        |                    | Start Date: 3/14/13 | Area: <b>UYD</b>        |
|             | Legal: 002N 032E 04 F          |                    | Out Date:           |                         |
| # 002       | Owner: NCA                     |                    | Admin: Doyon        |                         |
|             | Name: <b>Windfall Mountain</b> |                    | Cause: Lightning    |                         |

The fire was last observed on 7/18 by NPS helicopter H337. The fire remains in monitor status.

## Unstaffed - DOF

Daily Report From: 07/21

**0.0 Acre Change Since 07/20**

|               |                           |                    |                             |                         |
|---------------|---------------------------|--------------------|-----------------------------|-------------------------|
| <b>HRS4</b>   | Lat: <b>61:28:06.7</b>    | Status: <b>U/C</b> | Acres: <b>0.1</b>           | Option: <b>Critical</b> |
| <b>301562</b> | Lon: <b>148:55:05.8</b>   |                    | Start Date: 7/20/13         | Area: <b>MSS</b>        |
|               | Legal: 16N 3E 21 S        |                    | Out Date:                   |                         |
| # 562         | Owner: STA                |                    | Admin: L&W-Lands and Waters |                         |
|               | Name: <b>Ben Hur Road</b> |                    | Cause: Human                |                         |

The fire was not checked and remains in monitor status.

Daily Report From: 07/21

**0.0 Acre Change Since 07/20**

|               |                         |                    |                     |                        |
|---------------|-------------------------|--------------------|---------------------|------------------------|
| <b>HQ3V</b>   | Lat: <b>62:44:51.6</b>  | Status: <b>U/U</b> | Acres: <b>82.0</b>  | Option: <b>LIMITED</b> |
| <b>313554</b> | Lon: <b>141:46:23.4</b> |                    | Start Date: 7/16/13 | Area: <b>TAS</b>       |
| <b>PNHQ3V</b> | Legal: 11N 19E 12 C     |                    | Out Date:           |                        |
| # 554         | Owner: FWS              |                    | Admin: TER-Tetlin   |                        |
|               | Name: <b>Jalamund</b>   |                    | Cause: Lightning    |                        |

The fire was not checked today and shall remain in monitor status.

Daily Report From: 07/21

**0.0 Acre Change Since 07/20**

|               |                            |                    |                     |                     |
|---------------|----------------------------|--------------------|---------------------|---------------------|
| <b>HQL1</b>   | Lat: <b>62:59:07.8</b>     | Status: <b>U/U</b> | Acres: <b>134.0</b> | Option: <b>FULL</b> |
| <b>313541</b> | Lon: <b>142:19:16.8</b>    |                    | Start Date: 7/13/13 | Area: <b>TAS</b>    |
| <b>PNHQL1</b> | Legal: 13N 16E 35 C        |                    | Out Date:           |                     |
| # 541         | Owner: NCA                 |                    | Admin: Tetlin       |                     |
|               | Name: <b>Kalukna River</b> |                    | Cause: Lightning    |                     |

The fire was not checked today and shall remain in monitor status.

Daily Report From: 07/21

**0.0 Acre Change Since 07/20**

|               |                              |                    |                     |                        |
|---------------|------------------------------|--------------------|---------------------|------------------------|
| <b>313501</b> | Lat: <b>62:47:55.8</b>       | Status: <b>U/U</b> | Acres: <b>38.0</b>  | Option: <b>LIMITED</b> |
|               | Lon: <b>141:44:39.0</b>      |                    | Start Date: 7/2/13  | Area: <b>TAS</b>       |
|               | Legal: 12N 20E 19 C          |                    | Out Date:           |                        |
| # 501         | Owner: STA                   |                    | Admin: FOR-Forestry |                        |
|               | Name: <b>Stuver Creek #2</b> |                    | Cause: Lightning    |                        |

The fire was not checked today and shall remain in monitor status.

Daily Report From: 07/21

**0.0 Acre Change Since 07/20**

|               |                           |                    |                    |                        |
|---------------|---------------------------|--------------------|--------------------|------------------------|
| <b>HM6Y</b>   | Lat: <b>62:47:37.0</b>    | Status: <b>U/U</b> | Acres: <b>21.0</b> | Option: <b>LIMITED</b> |
| <b>313496</b> | Lon: <b>141:47:00.2</b>   |                    | Start Date: 7/2/13 | Area: <b>TAS</b>       |
|               | Legal: 12N 19E 26 C       |                    | Out Date:          |                        |
| # 496         | Owner: FWS                |                    | Admin: TER-Tetlin  |                        |
|               | Name: <b>Stuver Creek</b> |                    | Cause: Lightning   |                        |

The fire was not checked today and shall remain in monitor status.

## Unstaffed - DOF

Daily Report From: 07/21

**0.0 Acre Change Since 07/20**

|               |                         |                    |                     |                        |
|---------------|-------------------------|--------------------|---------------------|------------------------|
|               | Lat: <b>62:43:23.2</b>  | Status: <b>U/C</b> | Acres: <b>1.0</b>   | Option: <b>Limited</b> |
| <b>314481</b> | Lon: <b>146:03:31.0</b> |                    | Start Date: 6/30/13 | Area: <b>CRS</b>       |
|               | Legal: 11N 4W 19 C      |                    | Out Date:           |                        |
| #481          | Owner: STA              |                    | Admin: FOR-Forestry |                        |
|               | Name: <b>Keg # 2</b>    |                    | Cause: Lightning    |                        |

The fire was not flown and remains in monitor status

Daily Report From: 07/21

**0.0 Acre Change Since 07/20**

|               |                               |                    |                       |                        |
|---------------|-------------------------------|--------------------|-----------------------|------------------------|
|               | Lat: <b>63:45:57.2</b>        | Status: <b>U/U</b> | Acres: <b>8,586.0</b> | Option: <b>LIMITED</b> |
| <b>313449</b> | Lon: <b>141:41:43.6</b>       |                    | Start Date: 6/27/13   | Area: <b>TAS</b>       |
|               | Legal: 23 19 10 C             |                    | Out Date:             |                        |
| #449          | Owner: STA                    |                    | Admin: FOR-Forestry   |                        |
|               | Name: <b>Big Timber Creek</b> |                    | Cause: Lightning      |                        |

Incident is being managed by Type 3 Organization. Incident was scanned with infrared and areas of isolated heat were found on the southwest corner. Fire had no growth and remains in monitor status. No values are threatened.

Daily Report From: 07/21

**0.0 Acre Change Since 07/20**

|               |                         |                    |                             |                        |
|---------------|-------------------------|--------------------|-----------------------------|------------------------|
|               | Lat: <b>62:41:52.9</b>  | Status: <b>U/U</b> | Acres: <b>5,200.0</b>       | Option: <b>Limited</b> |
| <b>314444</b> | Lon: <b>145:11:06.4</b> |                    | Start Date: 6/27/13         | Area: <b>CRS</b>       |
|               | Legal: 11N 1E 34 C      |                    | Out Date:                   |                        |
| #444          | Owner: STA              |                    | Admin: L&W-Lands and Waters |                        |
|               | Name: <b>Excelsior</b>  |                    | Cause: Lightning            |                        |

The fire was not flown and remains in monitor status

Daily Report From: 07/21

**0.0 Acre Change Since 07/20**

|               |                         |                    |                             |                        |
|---------------|-------------------------|--------------------|-----------------------------|------------------------|
|               | Lat: <b>61:27:18.0</b>  | Status: <b>U/U</b> | Acres: <b>2,829.3</b>       | Option: <b>Limited</b> |
| <b>HL68</b>   | Lon: <b>156:53:21.0</b> |                    | Start Date: 6/26/13         | Area: <b>SWS</b>       |
| <b>304443</b> | Legal: 16N 42W 19 S     |                    | Out Date:                   |                        |
| <b>PNHL68</b> | Owner: STA              |                    | Admin: L&W-Lands and Waters |                        |
| #443          | Name: <b>Hoholitna</b>  |                    | Cause: Lightning            |                        |

The fire was not flown today, and remains in monitor status.

Daily Report From: 07/21

**0.0 Acre Change Since 07/20**

|               |                            |                    |                       |                        |
|---------------|----------------------------|--------------------|-----------------------|------------------------|
|               | Lat: <b>60:16:34.2</b>     | Status: <b>U/U</b> | Acres: <b>779.2</b>   | Option: <b>Limited</b> |
| <b>HL6D</b>   | Lon: <b>153:54:56.4</b>    |                    | Start Date: 6/27/13   | Area: <b>SWS</b>       |
| <b>304437</b> | Legal: 02N 27W 11 S        |                    | Out Date:             |                        |
| #437          | Owner: NPS                 |                    | Admin: LCP-Lake Clark |                        |
|               | Name: <b>Currant Creek</b> |                    | Cause: Lightning      |                        |

The fire was not flown today, and remains in monitor status.

## Unstaffed - DOF

Daily Report From: 07/21

**0.0 Acre Change Since 07/20**

|               |                         |                    |                     |                        |
|---------------|-------------------------|--------------------|---------------------|------------------------|
| <b>314425</b> | Lat: <b>62:44:16.9</b>  | Status: <b>U/C</b> | Acres: <b>1.0</b>   | Option: <b>Limited</b> |
|               | Lon: <b>146:07:08.4</b> |                    | Start Date: 6/26/13 | Area: <b>CRS</b>       |
| #425          | Legal: 11N 5W 14 C      |                    | Out Date:           |                        |
|               | Owner: STA              |                    | Admin: FOR-Forestry |                        |
|               | Name: <b>Keg Creek</b>  |                    | Cause: Lightning    |                        |

The fire was not flown and remains in monitor status

Daily Report From: 07/21

**0.0 Acre Change Since 07/20**

|               |                              |                    |                             |                        |
|---------------|------------------------------|--------------------|-----------------------------|------------------------|
| <b>HL5M</b>   | Lat: <b>62:45:35.9</b>       | Status: <b>U/C</b> | Acres: <b>166.6</b>         | Option: <b>Limited</b> |
| <b>314418</b> | Lon: <b>146:39:35.7</b>      |                    | Start Date: 6/26/13         | Area: <b>CRS</b>       |
| #418          | Legal: 11N 8W 2 C            |                    | Out Date:                   |                        |
|               | Owner: STA                   |                    | Admin: L&W-Lands and Waters |                        |
|               | Name: <b>North Pork Chop</b> |                    | Cause: Lightning            |                        |

The fire was not flown and remains in monitor status

Daily Report From: 07/21

**0.0 Acre Change Since 07/20**

|               |                               |                    |                       |                     |
|---------------|-------------------------------|--------------------|-----------------------|---------------------|
| <b>HL5N</b>   | Lat: <b>63:17:09.4</b>        | Status: <b>U/U</b> | Acres: <b>6,759.1</b> | Option: <b>FULL</b> |
| <b>313414</b> | Lon: <b>142:26:42.8</b>       |                    | Start Date: 6/26/13   | Area: <b>TAS</b>    |
| <b>PNHL5N</b> | Legal: 17N 15E 1 C            |                    | Out Date:             |                     |
| #414          | Owner: NCA                    |                    | Admin: Tetlin         |                     |
|               | Name: <b>Tetlin Jct Ridge</b> |                    | Cause: Lightning      |                     |

Management action objectives have been met and the fire is unstaffed and remains in monitor status. The fire will be patrolled by air.

Daily Report From: 07/21

**0.0 Acre Change Since 07/20**

|               |                            |                    |                       |                         |
|---------------|----------------------------|--------------------|-----------------------|-------------------------|
| <b>HL3N</b>   | Lat: <b>64:44:09.6</b>     | Status: <b>U/C</b> | Acres: <b>1,806.0</b> | Option: <b>Critical</b> |
| <b>311388</b> | Lon: <b>148:41:19.2</b>    |                    | Start Date: 6/25/13   | Area: <b>FAS</b>        |
| <b>PNHL3N</b> | Legal: 2S 6W 14 F          |                    | Out Date:             |                         |
| #388          | Owner: NCA                 |                    | Admin: Togothele      |                         |
|               | Name: <b>Skinny's Road</b> |                    | Cause: Human          |                         |

The fire was not checked and remains in monitor status.

Daily Report From: 07/21

**0.0 Acre Change Since 07/20**

|               |                         |                    |                       |                        |
|---------------|-------------------------|--------------------|-----------------------|------------------------|
| <b>313386</b> | Lat: <b>63:24:17.6</b>  | Status: <b>U/U</b> | Acres: <b>7,964.0</b> | Option: <b>Limited</b> |
|               | Lon: <b>141:31:25.5</b> |                    | Start Date: 6/25/13   | Area: <b>TAS</b>       |
| #386          | Legal: 19 20 23 C       |                    | Out Date:             |                        |
|               | Owner: STA              |                    | Admin: FOR-Forestry   |                        |
|               | Name: <b>Ladue Fork</b> |                    | Cause: Lightning      |                        |

Incident is being managed by Type 3 Organization. Fire was not checked today and remains in monitor status. No values are threatened.

## Unstaffed - DOF

Daily Report From: 07/21

**0.0 Acre Change Since 07/20**

|               |                         |                    |                             |                        |
|---------------|-------------------------|--------------------|-----------------------------|------------------------|
| <b>311366</b> | Lat: <b>64:02:26.4</b>  | Status: <b>U/U</b> | Acres: <b>5.0</b>           | Option: <b>Limited</b> |
|               | Lon: <b>148:40:37.8</b> |                    | Start Date: 6/23/13         | Area: <b>FAS</b>       |
| # 366         | Legal: 10S 6W 1 F       |                    | Out Date:                   |                        |
|               | Owner: STA              |                    | Admin: L&W-Lands and Waters |                        |
|               | Name: <b>Iron Creek</b> |                    | Cause: Human                |                        |

The fire was not checked and remains in monitor status.

Daily Report From: 07/21

**0.0 Acre Change Since 07/20**

|               |                          |                    |                        |                        |
|---------------|--------------------------|--------------------|------------------------|------------------------|
| <b>HLS2</b>   | Lat: <b>63:51:09.6</b>   | Status: <b>U/U</b> | Acres: <b>11,383.6</b> | Option: <b>LIMITED</b> |
| <b>313357</b> | Lon: <b>143:43:36.0</b>  |                    | Start Date: 6/22/13    | Area: <b>TAS</b>       |
| <b>PDHLS2</b> | Legal: 24N 9E 20 C       |                    | Out Date:              |                        |
| # 357         | Owner: STA               |                    | Admin: FOR-Forestry    |                        |
|               | Name: <b>Billy Creek</b> |                    | Cause: Lightning       |                        |

Incident is being managed by Type 3 Organization. Incident was scanned with infrared and areas of isolated heat were found on the southwest corner. Fire had no growth and remains in monitor status. No values are threatened.

Daily Report From: 07/21

**0.0 Acre Change Since 07/20**

|               |                            |                    |                        |                        |
|---------------|----------------------------|--------------------|------------------------|------------------------|
| <b>HK6Z</b>   | Lat: <b>61:02:32.4</b>     | Status: <b>U/U</b> | Acres: <b>16,445.5</b> | Option: <b>Limited</b> |
| <b>304275</b> | Lon: <b>154:11:20.4</b>    |                    | Start Date: 6/18/13    | Area: <b>SWS</b>       |
| <b>PNHK6Z</b> | Legal: 11N 28W 23 S        |                    | Out Date:              |                        |
| # 275         | Owner: NPS                 |                    | Admin: LCP-Lake Clark  |                        |
|               | Name: <b>Kristin Creek</b> |                    | Cause: Lightning       |                        |

The fire was not flown today, and remains in monitor status.

Daily Report From: 07/21

**0.0 Acre Change Since 07/20**

|               |                          |                    |                             |                     |
|---------------|--------------------------|--------------------|-----------------------------|---------------------|
| <b>HK58</b>   | Lat: <b>63:52:07.2</b>   | Status: <b>U/C</b> | Acres: <b>40.0</b>          | Option: <b>Full</b> |
| <b>311271</b> | Lon: <b>148:44:48.0</b>  |                    | Start Date: 6/18/13         | Area: <b>FAS</b>    |
| <b>PNHK58</b> | Legal: 12S 6W 16 F       |                    | Out Date:                   |                     |
| # 271         | Owner: STA               |                    | Admin: L&W-Lands and Waters |                     |
|               | Name: <b>Moody Creek</b> |                    | Cause: Human                |                     |

The fire was not checked and remains in monitor status.

Daily Report From: 07/21

**0.0 Acre Change Since 07/20**

|               |                         |                    |                     |                         |
|---------------|-------------------------|--------------------|---------------------|-------------------------|
| <b>HK42</b>   | Lat: <b>64:52:27.9</b>  | Status: <b>U/C</b> | Acres: <b>96.4</b>  | Option: <b>Critical</b> |
| <b>311258</b> | Lon: <b>147:05:55.5</b> |                    | Start Date: 6/17/13 | Area: <b>FAS</b>        |
| <b>PNHK42</b> | Legal: 1N 3E 27 F       |                    | Out Date:           |                         |
| # 258         | Owner: PRI              |                    | Admin: PRI-Private  |                         |
|               | Name: <b>Kanuti</b>     |                    | Cause: Human        |                         |

The fire was not checked and remains in monitor status.

## Unstaffed - DOF

Daily Report From: 07/21

**0.0 Acre Change Since 07/20**

|               |                          |                    |                             |                        |
|---------------|--------------------------|--------------------|-----------------------------|------------------------|
| <b>311256</b> | Lat: <b>64:00:31.2</b>   | Status: <b>U/U</b> | Acres: <b>2.0</b>           | Option: <b>Limited</b> |
|               | Lon: <b>148:45:22.2</b>  |                    | Start Date: 6/17/13         | Area: <b>FAS</b>       |
| #256          | Legal: 10S 06W 33 F      |                    | Out Date:                   |                        |
|               | Owner: STA               |                    | Admin: L&W-Lands and Waters |                        |
|               | Name: <b>Elsie Creek</b> |                    | Cause: Human                |                        |

The fire was not checked and remains in monitor status.

Daily Report From: 07/21

**0.0 Acre Change Since 07/20**

|               |                               |                    |                             |                        |
|---------------|-------------------------------|--------------------|-----------------------------|------------------------|
| <b>HMX5</b>   | Lat: <b>64:01:33.0</b>        | Status: <b>U/U</b> | Acres: <b>216.0</b>         | Option: <b>Limited</b> |
| <b>311255</b> | Lon: <b>148:39:36.6</b>       |                    | Start Date: 6/17/13         | Area: <b>FAS</b>       |
| <b>PNHMX5</b> | Legal: 10S 6W 26 F            |                    | Out Date:                   |                        |
| #255          | Owner: STA                    |                    | Admin: L&W-Lands and Waters |                        |
|               | Name: <b>California Creek</b> |                    | Cause: Human                |                        |

The fire was not checked and remains in monitor status.

Daily Report From: 07/21

**0.0 Acre Change Since 07/20**

|               |                              |                    |                             |                        |
|---------------|------------------------------|--------------------|-----------------------------|------------------------|
| <b>311247</b> | Lat: <b>64:01:01.8</b>       | Status: <b>U/U</b> | Acres: <b>200.0</b>         | Option: <b>Limited</b> |
|               | Lon: <b>148:41:46.8</b>      |                    | Start Date: 6/16/13         | Area: <b>FAS</b>       |
| #247          | Legal: 10S 6W 27 F           |                    | Out Date:                   |                        |
|               | Owner: STA                   |                    | Admin: L&W-Lands and Waters |                        |
|               | Name: <b>Tatlanika Creek</b> |                    | Cause: Human                |                        |

The fire was not checked and remains in monitor status.

Daily Report From: 07/21

**0.0 Acre Change Since 07/20**

|               |                            |                    |                        |                        |
|---------------|----------------------------|--------------------|------------------------|------------------------|
| <b>HJD1</b>   | Lat: <b>62:30:37.2</b>     | Status: <b>U/U</b> | Acres: <b>46,135.4</b> | Option: <b>LIMITED</b> |
| <b>313145</b> | Lon: <b>141:24:50.4</b>    |                    | Start Date: 5/31/13    | Area: <b>TAS</b>       |
| <b>PDHJD1</b> | Legal: 8N 22E 6 C          |                    | Out Date:              |                        |
| #145          | Owner: FWS                 |                    | Admin: TER-Tetlin      |                        |
|               | Name: <b>Chisana River</b> |                    | Cause: Lightning       |                        |

The fire was not checked today and shall remain in monitor status.

Daily Report From: 07/21

**0.0 Acre Change Since 07/20**

|               |                         |                    |                             |                        |
|---------------|-------------------------|--------------------|-----------------------------|------------------------|
| <b>HJC8</b>   | Lat: <b>61:27:19.8</b>  | Status: <b>U/U</b> | Acres: <b>201,809.0</b>     | Option: <b>Limited</b> |
| <b>304144</b> | Lon: <b>155:41:26.4</b> |                    | Start Date: 5/31/13         | Area: <b>SWS</b>       |
| <b>PNHJC8</b> | Legal: 16N 36W 23 S     |                    | Out Date:                   |                        |
| #144          | Owner: STA              |                    | Admin: L&W-Lands and Waters |                        |
|               | Name: <b>Lime Hills</b> |                    | Cause: Lightning            |                        |

The fire was not flown today, and remains in monitor status.

## Unstaffed - DOF

Daily Report From: 07/21

**0.0 Acre Change Since 07/20**

|               |                          |                    |                             |                        |
|---------------|--------------------------|--------------------|-----------------------------|------------------------|
| <b>HK6V</b>   | Lat: <b>62:32:09.6</b>   | Status: <b>U/U</b> | Acres: <b>157,747.5</b>     | Option: <b>Limited</b> |
| <b>304140</b> | Lon: <b>156:46:40.8</b>  |                    | Start Date: 5/31/13         | Area: <b>SWS</b>       |
| <b>PNHK6V</b> | Legal: 28N 40W 7 S       |                    | Out Date:                   |                        |
| #140          | Owner: STA               |                    | Admin: L&W-Lands and Waters |                        |
|               | Name: <b>Moore Creek</b> |                    | Cause: Lightning            |                        |

The fire was not flown today, and remains in monitor status.

Daily Report From: 07/21

**0.0 Acre Change Since 07/20**

|               |                           |                    |                     |                     |
|---------------|---------------------------|--------------------|---------------------|---------------------|
| <b>HH5F</b>   | Lat: <b>63:55:17.8</b>    | Status: <b>U/C</b> | Acres: <b>239.0</b> | Option: <b>Full</b> |
| <b>311088</b> | Lon: <b>148:51:41.6</b>   |                    | Start Date: 5/27/13 | Area: <b>FAS</b>    |
|               | Legal: 11S 7W 33 F        |                    | Out Date:           |                     |
| #088          | Owner: PRI                |                    | Admin: PRI-Private  |                     |
|               | Name: <b>Louise Creek</b> |                    | Cause: Human        |                     |

The fire was not checked and remains in monitor status.

Daily Report From: 07/21

**0.0 Acre Change Since 07/20**

|               |  |                    |                             |                         |
|---------------|--|--------------------|-----------------------------|-------------------------|
| <b>301011</b> | Lat: <b>61:43:57.2</b>                   | Status: <b>U/C</b> | Acres: <b>0.1</b>           | Option: <b>Critical</b> |
|               | Lon: <b>149:01:42.4</b>                  |                    | Start Date: 4/27/13         | Area: <b>MSS</b>        |
|               | Legal: 19N 2E 14 S                       |                    | Out Date:                   |                         |
| #011          | Owner: STA                               |                    | Admin: L&W-Lands and Waters |                         |
|               | Name: <b>Buffalo Mine Coal Seam 2013</b> |                    | Cause: Human                |                         |

The fire was not checked and remains in monitor status.



Unstaffed - USFS

---

Daily Report From: 07/21

**0.0 Acre Change Since 07/20**

|                         |                       |                             |                     |
|-------------------------|-----------------------|-----------------------------|---------------------|
| Lat: <b>58:36:11.6</b>  | Status: <b>U/C</b>    | Acres: <b>0.1</b>           | Option: <b>FULL</b> |
| Lon: <b>134:55:20.7</b> |                       | Start Date: 7/9/13          | Area: <b>TNF</b>    |
| <b>331552</b>           |                       | Out Date:                   |                     |
| <b>PNHQ13</b>           | Legal: 038S 064E 06 C | Admin: L&W-Lands and Waters |                     |
| #552                    | Owner: STA            | Cause: Human                |                     |
|                         | Name: <b>Sunny</b>    |                             |                     |

The fire remains in monitor status.

Prescribed - AFS

---

Daily Report From: 07/21

**0.0 Acre Change Since 07/20**

|             |                                 |                   |                     |                           |
|-------------|---------------------------------|-------------------|---------------------|---------------------------|
| <b>AB19</b> | Lat: <b>64:41:45.0</b>          | Status: <b>RX</b> | Acres: <b>236.0</b> | Option: <b>PRESCRIBED</b> |
|             | Lon: <b>146:58:51.0</b>         |                   | Start Date: 5/24/13 | Area: <b>MID</b>          |
|             | Legal: 002S 004E 32 F           |                   | Out Date:           |                           |
| #B19        | Owner: MIL                      |                   | Admin: ARMY         |                           |
|             | Name: <b>MID Moose Creek RX</b> |                   | Cause: Prescribed   |                           |

This RX was last observed on 7/13. The fire will remain in monitor status.

---

***NO Daily Reports*****No Acreage Reported**

|             |   |         |                     |                           |
|-------------|---|---------|---------------------|---------------------------|
| <b>AA06</b> | Lat: <b>64:40:48.0</b>                        | Status: | Acres:              | Option: <b>PRESCRIBED</b> |
|             | Lon: <b>146:50:30.0</b>                       |         | Start Date: 5/10/13 | Area: <b>MID</b>          |
|             | Legal: 003S 004E 01 F                         |         | Out Date:           |                           |
| #A06        | Owner: MIL                                    |         | Admin: ARMY         |                           |
|             | Name: <b>YTA Grouse Habitat Prescribed Bu</b> |         | Cause: Prescribed   |                           |

Out - DOF

---

Daily Report From: 07/21

**0.0 Acre Change Since 07/20**

|               |                          |                    |                     |                         |
|---------------|--------------------------|--------------------|---------------------|-------------------------|
| <b>303560</b> | Lat: <b>60:43:22.5</b>   | Status: <b>Out</b> | Acres: <b>0.5</b>   | Option: <b>Critical</b> |
| <b>PNHRC3</b> | Lon: <b>151:12:14.6</b>  |                    | Start Date: 7/18/13 | Area: <b>KKS</b>        |
| #560          | Legal: 07N 11W 03 S      |                    | Out Date: 7/21/13   |                         |
|               | Owner: PRI               |                    | Admin: PRI-Private  |                         |
|               | Name: <b>Thomas Road</b> |                    | Cause: Human        |                         |

The fire was checked and no heat or smokes were found. The fire was called out.

---

Daily Report From: 07/21

**0.0 Acre Change Since 07/20**

|               |                         |                    |                     |                         |
|---------------|-------------------------|--------------------|---------------------|-------------------------|
| <b>303559</b> | Lat: <b>60:43:03.5</b>  | Status: <b>Out</b> | Acres: <b>0.1</b>   | Option: <b>Critical</b> |
| <b>PNHRC1</b> | Lon: <b>151:11:22.3</b> |                    | Start Date: 7/18/13 | Area: <b>KKS</b>        |
| #559          | Legal: 07N 11W 10 S     |                    | Out Date: 7/21/13   |                         |
|               | Owner: PRI              |                    | Admin: PRI-Private  |                         |
|               | Name: <b>Tam Court</b>  |                    | Cause: Human        |                         |

The fire was checked and no heat or smokes were found. The fire was called out.

---

Daily Report From: 07/21

**0.0 Acre Change Since 07/20**

|               |                           |                    |                     |                         |
|---------------|---------------------------|--------------------|---------------------|-------------------------|
| <b>303555</b> | Lat: <b>59:38:39.1</b>    | Status: <b>Out</b> | Acres: <b>0.1</b>   | Option: <b>Critical</b> |
| <b>PNHQ6D</b> | Lon: <b>151:32:42.5</b>   |                    | Start Date: 7/17/13 | Area: <b>KKS</b>        |
| #555          | Legal: 06S 13W 19 S       |                    | Out Date: 7/21/13   |                         |
|               | Owner: PRI                |                    | Admin: PRI-Private  |                         |
|               | Name: <b>West Pioneer</b> |                    | Cause: Human        |                         |

The fire was checked and no heat or smokes were found. The fire was called out.

Alaska Interagency Coordination  
Center Situation Report  
Tuesday - 07/23/2013

| Wildland Fires                   | New | Out | Active | Npr | YTD Fires | YTD Acres   |
|----------------------------------|-----|-----|--------|-----|-----------|-------------|
| <b>Alaska Fire Service (AFS)</b> | 1   | 8   | 34     | 0   | 116       | 532,292.1   |
| GAD (Galena Zone)                | 0   | 3   | 2      | 0   | 32        | 46,171.5    |
| MID (Military)                   | 0   | 0   | 5      | 0   | 19        | 86,944.0    |
| TAD (Tanana Zone)                | 0   | 0   | 20     | 0   | 31        | 338,024.7   |
| UYD (Upper Yukon Zone)           | 1   | 5   | 7      | 0   | 34        | 61,151.9    |
| <b>State of Alaska (DOF)</b>     | 2   | 5   | 27     | 0   | 361       | 540,583.7   |
| CRS (Copper River)               | 0   | 3   | 1      | 0   | 29        | 5,441.4     |
| DAS (Delta)                      | 0   | 0   | 0      | 0   | 16        | 7.9         |
| FAS (Fairbanks)                  | 0   | 0   | 8      | 0   | 95        | 2,758.0     |
| HNS (Haines)                     | 0   | 0   | 0      | 0   | 4         | 0.5         |
| KKS (Kenai)                      | 1   | 0   | 2      | 0   | 58        | 49.2        |
| MSS (AnchorageMatSu Area)        | 1   | 1   | 2      | 0   | 86        | 176.3       |
| SWS (Southwest)                  | 0   | 0   | 5      | 0   | 36        | 430,770.7   |
| TAS (Tok)                        | 0   | 1   | 9      | 0   | 37        | 101,379.7   |
| <b>Forest Service (USFS)</b>     | 0   | 1   | 0      | 0   | 9         | 2.1         |
| CGF (Chugach)                    | 0   | 0   | 0      | 0   | 4         | 1.4         |
| TNF (Tongass)                    | 0   | 1   | 0      | 0   | 5         | 0.7         |
| <b>Statewide Totals</b>          | 3   | 14  | 61     | 0   | 486       | 1,072,877.9 |

**Active Wildfires:**

| Protection Summary: | CRI | FUL | MOD | LIM | NoEntry | TOTAL |
|---------------------|-----|-----|-----|-----|---------|-------|
| AFS Protection:     | 1   | 0   | 2   | 31  | 0       | 34    |
| DOF Protection:     | 6   | 3   | 0   | 18  | 0       | 27    |
| USFS Protection:    | 0   | 0   | 0   | 0   | 0       | 0     |
| Protection Totals:  | 7   | 3   | 2   | 49  | 0       | 61    |

**Status Summary:**

|                  | Staffed         |                   | Unstaffed       |                   |
|------------------|-----------------|-------------------|-----------------|-------------------|
|                  | Contained (S/C) | Uncontained (S/U) | Contained (U/C) | Uncontained (U/U) |
| AFS Protection:  | 0               | 1                 | 0               | 33                |
| DOF Protection:  | 0               | 1                 | 8               | 18                |
| USFS Protection: | 0               | 0                 | 0               | 0                 |
| Status Totals:   | 0               | 2                 | 8               | 51                |

---

**Fuels Management Fires**

|                             | YTD Fires | YTD Acres | New | Active | Out Yesterday |
|-----------------------------|-----------|-----------|-----|--------|---------------|
| Borough                     | 1         | 0.5       | 0   | 0      | 0             |
| FWS (US Fish & Wildlife)    | 1         | 5.0       | 0   | 0      | 0             |
| Military                    | 11        | 5,149.0   | 0   | 2      | 0             |
| NPS (National Park Service) | 2         | 20.0      | 0   | 0      | 0             |
| Fuels Management Totals:    | 15        | 5,174.5   | 0   | 2      | 0             |

[New - AFS](#)

---

Daily Report From: 07/22

**5.0 Acreage On 07/22**

|             |                           |                    |                     |                        |
|-------------|---------------------------|--------------------|---------------------|------------------------|
| <b>HR46</b> | Lat: <b>67:52:23.0</b>    | Status: <b>Out</b> | Acres: <b>5.0</b>   | Option: <b>LIMITED</b> |
|             | Lon: <b>144:15:42.0</b>   |                    | Start Date: 7/22/13 | Area: <b>UYD</b>       |
|             | Legal: 035N 015E 12 F     |                    | Out Date: 7/22/13   |                        |
| #572        | Owner: FWS                |                    | Admin: ARR-Arctic   |                        |
|             | Name: <b>Koness River</b> |                    | Cause: Lightning    |                        |

Personnel in surveillance aircraft 9011N reported a 5 acre natural out in tussock tundra.

## New - DOF

Daily Report From: 07/22

**0.1 Acreage On 07/22**

|               |                         |                    |                     |                         |
|---------------|-------------------------|--------------------|---------------------|-------------------------|
|               | Lat: <b>61:44:00.7</b>  | Status: <b>U/C</b> | Acres: <b>0.1</b>   | Option: <b>Critical</b> |
| <b>301571</b> | Lon: <b>148:44:57.4</b> |                    | Start Date: 7/22/13 | Area: <b>MSS</b>        |
|               | Legal: 19N 4E 16 S      |                    | Out Date:           |                         |
| # 571         | Owner: PRI              |                    | Admin: PRI-Private  |                         |
|               | Name: <b>King River</b> |                    | Cause: Human        |                         |

The fire was reported by Palmer 911 as an unattended 20' fire with no people or water on site. One forestry engine, Palmer FD, and Sutton FD responded. Upon arrival the fire was found to be 0.1 acres smoldering in hardwood leaf litter. The fire was contained, controlled, and placed in monitor status due to the presence of bee's not allowing the fire to be fully cold trailed. The cause of the fire is undetermined.

Daily Report From: 07/22

**0.0 Acre Change Since 07/21**

|               |                         |                    |                         |                         |
|---------------|-------------------------|--------------------|-------------------------|-------------------------|
|               | Lat: <b>60:30:12.5</b>  | Status: <b>U/C</b> | Acres: <b>0.1</b>       | Option: <b>Critical</b> |
| <b>HR22</b>   | Lon: <b>150:41:17.7</b> |                    | Start Date: 7/22/13     | Area: <b>KKS</b>        |
| <b>303569</b> | Legal: 05N 08W 21 S     |                    | Out Date:               |                         |
| # 569         | Owner: NCA              |                    | Admin: Ciri Corporation |                         |
|               | Name: <b>Salmon Run</b> |                    | Cause: Human            |                         |

DOF and CES personnel responded to a report of wildland fire at 2327 on 7/21. On arrival personnel found a 5`x5` area smoldering in duff. Suppression action was taken and the fire was called contained. On 7/22 DOF personnel returned to find heat, smokes and flame. The fire continued burning in the duff but had not spread further. Personnel completed deep mop-up on the site and called the fire controlled. The fire has been placed in monitor status.

## Staffed - AFS

Daily Report From: 07/22

**0.0 Acre Change Since 07/21**

|               |                             |                       |                        |                        |
|---------------|-----------------------------|-----------------------|------------------------|------------------------|
| <b>HK8H</b>   | Lat: <b>64:41:37.2</b>      | Status: <b>S/U</b>    | Acres: <b>85,475.0</b> | Option: <b>LIMITED</b> |
| <b>332280</b> | Lon: <b>146:35:29.4</b>     | Personnel: <b>445</b> | Start Date: 6/19/13    | Area: <b>MID</b>       |
| <b>PDHK8H</b> | Legal: 2N 6E 32 F           |                       | Out Date:              |                        |
| #280          | Owner: MIL                  |                       | Admin: ARMY-U.S. Army  |                        |
|               | Name: <b>Stuart Creek 2</b> |                       | Cause: Human           |                        |

Today's weather provided ample opportunity for fuels to dry. This prompted active smoldering, making areas of heat more visible to fire fighters which aided mop-up operations. Sporadic single tree torching was observed during today's operational shift. Initial approval has been given to the military to energize power lines and engage in contractor improvements, such as electrical surveys and road maintenance, on the south end of the fire area. Fire Bird Spike has been reduced to a staging area and Lions Spike, near the community of Pleasant Valley, is the primary spike camp exhibiting an increase in fire personal and morning operational briefings.

| Assigned Crews: |           | Assigned: |
|-----------------|-----------|-----------|
| Allakaket # 2   | Type 2    | 7/16      |
| Buckland        | Type 2    | 7/16      |
| Chena           | IHC       | 7/10      |
| Chevak #1       | T2        | 7/16      |
| Fort Yukon # 2  | Type 2    | 7/19      |
| Gannet Glacier  | Type 2 IA | 7/19      |
| Hooper Bay # 2  | Type 2    | 7/19      |
| Hughes          | Type 2    | 7/19      |
| Huslia # 2      | Type 2    | 7/19      |
| Nondalton #1    | T2        | 7/16      |
| Shageluk        | Type 2    | 7/19      |



## Staffed - DOF

Daily Report From: 07/22

**0.0 Acre Change Since 07/21**

|               |                         |                       |                        |                        |
|---------------|-------------------------|-----------------------|------------------------|------------------------|
| <b>HL37</b>   | Lat: <b>63:25:42.1</b>  | Status: <b>S/U</b>    | Acres: <b>17,949.0</b> | Option: <b>Limited</b> |
| <b>313401</b> | Lon: <b>143:41:58.9</b> | <b>Personnel: 129</b> | Start Date: 6/25/13    | Area: <b>TAS</b>       |
| <b>PNHL37</b> | Legal: 19N 9E 16 C      |                       | Out Date:              |                        |
| #401          | Owner: STA              |                       | Admin: FOR-Forestry    |                        |
|               | Name: <b>Moon Lake</b>  |                       | Cause: Lightning       |                        |

Crews continue to mop-up deeper on critical portions of the fireline to meet management objectives. Pioneer Peak IHC continues removing hazard trees in advance of Type 2 handcrews. Fire personnel began removing structure protection equipment from all Division. The fire is being mapped by aircraft to inventory the blown down timber for future fire management and possible resource extraction.

| Assigned Crews: |           | Assigned: |
|-----------------|-----------|-----------|
| Grayling        | Type 2    | 7/17      |
| Kaltag #1       | Type 2    | 7/17      |
| Mat-Su          | Type 2    | 7/18      |
| Pioneer Peak    | IHC       | 7/13      |
| Tanana Chiefs   | Type 2 IA | 7/5       |
| Upper Tanana #1 | Type 2    | 7/15      |

## Unstaffed - AFS

Daily Report From: 07/22

0.0 Acre Change Since 07/21

|             |                         |                    |                     |                         |
|-------------|-------------------------|--------------------|---------------------|-------------------------|
| <b>HQ6A</b> | Lat: <b>61:17:22.0</b>  | Status: <b>U/U</b> | Acres: <b>0.1</b>   | Option: <b>CRITICAL</b> |
|             | Lon: <b>149:41:03.0</b> |                    | Start Date: 7/16/13 | Area: <b>MID</b>        |
|             | Legal: 014N 002W 20 S   |                    | Out Date:           |                         |
| # 556       | Owner: MIL              |                    | Admin: Army         |                         |
|             | Name: <b>Roosevelt</b>  |                    | Cause: Human        |                         |

The fire was last observed on 7/17 and remains in monitor status.

Daily Report From: 07/22

0.0 Acre Change Since 07/21

|                |                         |                    |                                   |                        |
|----------------|-------------------------|--------------------|-----------------------------------|------------------------|
| <b>HQJ4</b>    | Lat: <b>64:34:00.5</b>  | Status: <b>U/U</b> | Acres: <b>613.5</b>               | Option: <b>LIMITED</b> |
| <b>GAD-540</b> | Lon: <b>155:47:10.8</b> |                    | Start Date: 7/13/13               | Area: <b>GAD</b>       |
| <b>PDHQJ4</b>  | Legal: 11S 15E 1 C      |                    | Out Date:                         |                        |
| # 540          | Owner: NCA              |                    | Admin: Doyon Regional Corporation |                        |
|                | Name: <b>Main Creek</b> |                    | Cause: Lightning                  |                        |

Surveillance personnel aboard N114MN reported a minimal increase in acreage on the eastern side of the fire. The perimeter was 5% active and smoldering with one smoke observed in the SE corner. The fire will remain in monitor status.

Daily Report From: 07/22

0.0 Acre Change Since 07/21

|               |                         |                    |                            |                        |
|---------------|-------------------------|--------------------|----------------------------|------------------------|
| <b>HQG2</b>   | Lat: <b>65:26:06.6</b>  | Status: <b>U/U</b> | Acres: <b>2,007.5</b>      | Option: <b>LIMITED</b> |
| <b>331538</b> | Lon: <b>154:08:17.4</b> |                    | Start Date: 7/13/13        | Area: <b>TAD</b>       |
| <b>PDHQG2</b> | Legal: 001S 023E 03 K   |                    | Out Date:                  |                        |
| # 538         | Owner: STA              |                    | Admin: L&W-Lands and Water |                        |
|               | Name: <b>West Fork</b>  |                    | Cause: Lightning           |                        |

The fire was last observed on 7/16 and remains in monitor status.

Daily Report From: 07/22

0.0 Acre Change Since 07/21

|               |                           |                    |                     |                        |
|---------------|---------------------------|--------------------|---------------------|------------------------|
| <b>HN86</b>   | Lat: <b>63:28:36.6</b>    | Status: <b>U/U</b> | Acres: <b>311.6</b> | Option: <b>LIMITED</b> |
|               | Lon: <b>152:06:03.6</b>   |                    | Start Date: 7/6/13  | Area: <b>TAD</b>       |
| <b>PDHN86</b> | Legal: 017S 024W 02 F     |                    | Out Date:           |                        |
| # 518         | Owner: NPS                |                    | Admin: DEP-Denali   |                        |
|               | Name: <b>Castle Rocks</b> |                    | Cause: Lightning    |                        |

The fire was last observed on 7/22 by 58191. One smoke was showing on the NE point. It remains in monitor status.

Daily Report From: 07/22

0.0 Acre Change Since 07/21

|               |                          |                    |                               |                        |
|---------------|--------------------------|--------------------|-------------------------------|------------------------|
| <b>HNF9</b>   | Lat: <b>65:22:00.0</b>   | Status: <b>U/U</b> | Acres: <b>5,984.0</b>         | Option: <b>LIMITED</b> |
|               | Lon: <b>144:18:00.0</b>  |                    | Start Date: 7/3/13            | Area: <b>UYD</b>       |
| <b>PDHNF9</b> | Legal: 006N 017E 08 F    |                    | Out Date:                     |                        |
| # 506         | Owner: BLM               |                    | Admin: NOD-Fairbanks District |                        |
|               | Name: <b>Birch Creek</b> |                    | Cause: Lightning              |                        |

Personnel on detection ship N9011N last observed the fire on 7/22 and it remains in monitor status.

## Unstaffed - AFS

Daily Report From: 07/22

**0.0 Acre Change Since 07/21**

**HM3U** Lat: **65:58:01.8** Status: **U/U** Acres: **1,047.9** Option: **LIMITED**  
 Lon: **145:40:39.6** Start Date: 7/1/13 Area: **UYD**  
**PDHM3U** Legal: 13N 10E 8 F Out Date:  
 #495 Owner: FWS Admin: YFR-Yukon Flats  
 Name: **Discovery Creek** Cause: Lightning

Fire personnel on detection ship N9011N observed the fire on 7/22. With a 2% active smoldering perimeter, it remains in monitor status.

Daily Report From: 07/22

**0.0 Acre Change Since 07/21**

**HM2V** Lat: **63:48:15.7** Status: **U/U** Acres: **1.9** Option: **LIMITED**  
**332489** Lon: **145:08:09.7** Start Date: 7/1/13 Area: **MID**  
 Legal: 013S 013E 12 F Out Date:  
 #489 Owner: MIL Admin: ARMY-U.S. Army  
 Name: **Gerstle** Cause: Lightning

The fire was flown by N40HU on 7/16. No activity was observed and the fire remains in monitor status.

Daily Report From: 07/22

**0.0 Acre Change Since 07/21**

**HMJ9** Lat: **67:13:10.0** Status: **U/U** Acres: **720.1** Option: **LIMITED**  
 Lon: **145:16:37.0** Start Date: 6/29/13 Area: **UYD**  
 Legal: 028N 011E 26 F Out Date:  
 #475 Owner: FWS Admin: YFR-Yukon Flats  
 Name: **Joint Lake** Cause: Lightning

On 7/22 fire personnel on detection ship N9011N observed this fire with a 5% active perimeter. There were also 4 areas of internal heat, totalling less than 5 acres, creeping and with single tree torching. This fire remains in monitor status.

Daily Report From: 07/22

**0.0 Acre Change Since 07/21**

**HMD7** Lat: **67:11:13.0** Status: **U/U** Acres: **23,355.4** Option: **LIMITED**  
**332469** Lon: **142:05:35.0** Start Date: 6/29/13 Area: **UYD**  
**PDHMD7** Legal: 027N 026E 07 F Out Date:  
 #469 Owner: FWS Admin: ARR-Arctic  
 Name: **North Porcupine** Cause: Lightning

On 7/22 personnel on aircraft N9011N observed several interior smokes still showing. This fire remains in monitor status.

Daily Report From: 07/22

**0.0 Acre Change Since 07/21**

**HMB3** Lat: **63:34:00.0** Status: **U/U** Acres: **4,415.0** Option: **LIMITED**  
 Lon: **151:21:00.0** Start Date: 6/28/13 Area: **TAD**  
 Legal: 015S 020W 36 F Out Date:  
 #466 Owner: NPS Admin: DEP-Denali  
 Name: **McKinley River East** Cause: Lightning

Last observed on 7/22 by 58191. Fire remains in monitor status.

## Unstaffed - AFS

Daily Report From: 07/22

0.0 Acre Change Since 07/21

|               |                         |                    |                     |                        |
|---------------|-------------------------|--------------------|---------------------|------------------------|
| <b>HL8J</b>   | Lat: <b>66:51:14.4</b>  | Status: <b>U/U</b> | Acres: <b>125.4</b> | Option: <b>LIMITED</b> |
| <b>331461</b> | Lon: <b>153:56:11.4</b> |                    | Start Date: 6/28/13 | Area: <b>TAD</b>       |
|               | Legal: 017N 022E 24 K   |                    | Out Date:           |                        |
| # 461         | Owner: STA              |                    | Admin: L&W          |                        |
|               | Name: <b>Hogatza</b>    |                    | Cause: Lightning    |                        |

The fire was last observed on 7/12 and it remains in monitor status.

Daily Report From: 07/22

0.0 Acre Change Since 07/21

|               |                         |                    |                               |                        |
|---------------|-------------------------|--------------------|-------------------------------|------------------------|
| <b>HL7T</b>   | Lat: <b>64:18:10.8</b>  | Status: <b>U/U</b> | Acres: <b>4,933.5</b>         | Option: <b>LIMITED</b> |
| <b>331454</b> | Lon: <b>153:02:11.4</b> |                    | Start Date: 6/27/13           | Area: <b>TAD</b>       |
| <b>PDHL7T</b> | Legal: 014S 029E 01 K   |                    | Out Date:                     |                        |
| # 454         | Owner: BLM              |                    | Admin: NOD-Fairbanks District |                        |
|               | Name: <b>Titna</b>      |                    | Cause: Lightning              |                        |

This fire was last observed on 7/18. The fire remains in monitor status.

Daily Report From: 07/22

0.0 Acre Change Since 07/21

|             |                           |                    |                     |                        |
|-------------|---------------------------|--------------------|---------------------|------------------------|
| <b>HL5X</b> | Lat: <b>63:49:00.0</b>    | Status: <b>U/U</b> | Acres: <b>704.2</b> | Option: <b>LIMITED</b> |
|             | Lon: <b>150:11:00.0</b>   |                    | Start Date: 6/26/13 | Area: <b>TAD</b>       |
|             | Legal: 013S 014W 01 F     |                    | Out Date:           |                        |
| # 430       | Owner: NPS                |                    | Admin: DEP-Denali   |                        |
|             | Name: <b>Wigand Creek</b> |                    | Cause: Lightning    |                        |

Last observed on 7/14. The fire remains in monitor status.

Daily Report From: 07/22

0.0 Acre Change Since 07/21

|               |                                |                    |                        |                        |
|---------------|--------------------------------|--------------------|------------------------|------------------------|
| <b>HL5V</b>   | Lat: <b>63:41:57.0</b>         | Status: <b>U/U</b> | Acres: <b>15,570.0</b> | Option: <b>LIMITED</b> |
| <b>332429</b> | Lon: <b>150:08:59.0</b>        |                    | Start Date: 6/26/13    | Area: <b>TAD</b>       |
| <b>PDHL5V</b> | Legal: 014S 013W 18 F          |                    | Out Date:              |                        |
| # 429         | Owner: NPS                     |                    | Admin: DEP-Denali      |                        |
|               | Name: <b>Toklat River East</b> |                    | Cause: Lightning       |                        |

Personnel on 58191 last observed the fire on 7/22. With no smokes showing the fire remains in monitor status.

Daily Report From: 07/22

0.0 Acre Change Since 07/21

|             |                            |                    |                        |                        |
|-------------|----------------------------|--------------------|------------------------|------------------------|
| <b>HL3W</b> | Lat: <b>63:59:00.0</b>     | Status: <b>U/U</b> | Acres: <b>21,935.9</b> | Option: <b>LIMITED</b> |
|             | Lon: <b>150:37:00.0</b>    |                    | Start Date: 6/25/13    | Area: <b>TAD</b>       |
|             | Legal: 011S 016W 01 F      |                    | Out Date:              |                        |
| # 394       | Owner: NPS                 |                    | Admin: DEP-Denali      |                        |
|             | Name: <b>Sandless Lake</b> |                    | Cause: Lightning       |                        |

This fire was last observed on 7/18. The fire remains in monitor status.

## Unstaffed - AFS

Daily Report From: 07/22

0.0 Acre Change Since 07/21

|               |                         |                    |                        |                        |
|---------------|-------------------------|--------------------|------------------------|------------------------|
| <b>HL1B</b>   | Lat: <b>64:36:57.6</b>  | Status: <b>U/U</b> | Acres: <b>29,747.8</b> | Option: <b>LIMITED</b> |
| <b>332377</b> | Lon: <b>154:10:08.4</b> |                    | Start Date: 6/24/13    | Area: <b>TAD</b>       |
| <b>PDHL1B</b> | Legal: 010S 023E 13 K   |                    | Out Date:              |                        |
| # 377         | Owner: FWS              |                    | Admin: NOR-Nowitna     |                        |
|               | Name: <b>Little Mud</b> |                    | Cause: Lightning       |                        |

This fire was observed on 7/20 by 4MN. The fire remains in monitor status.

Daily Report From: 07/22

0.0 Acre Change Since 07/21

|               |                             |                    |                               |                        |
|---------------|-----------------------------|--------------------|-------------------------------|------------------------|
| <b>HL07</b>   | Lat: <b>64:05:52.2</b>      | Status: <b>U/U</b> | Acres: <b>6,033.4</b>         | Option: <b>LIMITED</b> |
|               | Lon: <b>151:35:13.8</b>     |                    | Start Date: 6/24/13           | Area: <b>TAD</b>       |
| <b>PDHL07</b> | Legal: 009S 021W 36 F       |                    | Out Date:                     |                        |
| # 376         | Owner: BLM                  |                    | Admin: NOD-Fairbanks District |                        |
|               | Name: <b>Dead Fish Lake</b> |                    | Cause: Lightning              |                        |

Last observed on 7/18 by N309VS. There were no visible smokes and the fire remains in monitor status.

Daily Report From: 07/22

0.0 Acre Change Since 07/21

|             |                         |                    |                        |                        |
|-------------|-------------------------|--------------------|------------------------|------------------------|
| <b>HLZ3</b> | Lat: <b>67:02:15.0</b>  | Status: <b>U/U</b> | Acres: <b>15,528.3</b> | Option: <b>LIMITED</b> |
|             | Lon: <b>147:19:59.0</b> |                    | Start Date: 6/23/13    | Area: <b>UYD</b>       |
|             | Legal: 026N 002E 33 F   |                    | Out Date:              |                        |
| # 370       | Owner: FWS              |                    | Admin: YFR-Yukon Flats |                        |
|             | Name: <b>Chandalar</b>  |                    | Cause: Lightning       |                        |

Fire personnel on detection ship N9011N last observed this fire on 7/22 and it remains in monitor status.

Daily Report From: 07/22

0.0 Acre Change Since 07/21

|               |                               |                    |                        |                        |
|---------------|-------------------------------|--------------------|------------------------|------------------------|
| <b>HLT2</b>   | Lat: <b>63:56:19.2</b>        | Status: <b>U/U</b> | Acres: <b>64,443.8</b> | Option: <b>LIMITED</b> |
| <b>331360</b> | Lon: <b>152:12:09.0</b>       |                    | Start Date: 6/22/13    | Area: <b>TAD</b>       |
| <b>PDHLT2</b> | Legal: 010S 022W 20 F         |                    | Out Date:              |                        |
| # 360         | Owner: BLM                    |                    | Admin: NOD             |                        |
|               | Name: <b>Beaver Log Lakes</b> |                    | Cause: Lightning       |                        |

Observed last by zone surveillance aircraft N309VS on 7/18. This fire remains in monitor status.

Daily Report From: 07/22

0.0 Acre Change Since 07/21

|               |                           |                    |                        |                        |
|---------------|---------------------------|--------------------|------------------------|------------------------|
| <b>HLT1</b>   | Lat: <b>63:54:29.4</b>    | Status: <b>U/U</b> | Acres: <b>31,435.4</b> | Option: <b>LIMITED</b> |
| <b>332359</b> | Lon: <b>151:22:03.6</b>   |                    | Start Date: 6/22/13    | Area: <b>TAD</b>       |
| <b>PDHLT1</b> | Legal: 012S 019W 06 F     |                    | Out Date:              |                        |
| # 359         | Owner: NPS                |                    | Admin: DEP-Denali      |                        |
|               | Name: <b>Moving River</b> |                    | Cause: Lightning       |                        |

Last viewed on 7/18 by N309VS. The fire remains in monitor status.

## Unstaffed - AFS

Daily Report From: 07/22

0.0 Acre Change Since 07/21

|             |                         |                    |                       |                        |
|-------------|-------------------------|--------------------|-----------------------|------------------------|
| <b>HLM6</b> | Lat: <b>63:44:00.0</b>  | Status: <b>U/U</b> | Acres: <b>1,855.2</b> | Option: <b>LIMITED</b> |
|             | Lon: <b>151:09:00.0</b> |                    | Start Date: 6/21/13   | Area: <b>TAD</b>       |
|             | Legal: 014S 019W 01 F   |                    | Out Date:             |                        |
| # 350       | Owner: NPS              |                    | Admin: DEP-Denali     |                        |
|             | Name: <b>Bear Creek</b> |                    | Cause: Lightning      |                        |

The fire was last flown on 7/22 by National Park Service helicopter 58191. The fire remains in monitor status.

Daily Report From: 07/22

0.0 Acre Change Since 07/21

|               |                          |                    |                        |                        |
|---------------|--------------------------|--------------------|------------------------|------------------------|
| <b>HLM4</b>   | Lat: <b>66:44:27.0</b>   | Status: <b>U/U</b> | Acres: <b>20,362.7</b> | Option: <b>LIMITED</b> |
| <b>331348</b> | Lon: <b>153:39:00.0</b>  |                    | Start Date: 6/21/13    | Area: <b>TAD</b>       |
|               | Legal: 016N 024E 34 K    |                    | Out Date:              |                        |
| # 348         | Owner: STA               |                    | Admin: L&W             |                        |
|               | Name: <b>Siruk Creek</b> |                    | Cause: Lightning       |                        |

The fire was last observed on 7/17. The fire remains in monitor status.

Daily Report From: 07/22

0.0 Acre Change Since 07/21

|             |                            |                    |                        |                        |
|-------------|----------------------------|--------------------|------------------------|------------------------|
| <b>HLL4</b> | Lat: <b>64:15:00.0</b>     | Status: <b>U/U</b> | Acres: <b>47,587.4</b> | Option: <b>LIMITED</b> |
|             | Lon: <b>154:18:00.0</b>    |                    | Start Date: 6/21/13    | Area: <b>TAD</b>       |
|             | Legal: 011S 022E 29 K      |                    | Out Date:              |                        |
| # 342       | Owner: FWS                 |                    | Admin: NOR-Nowitna     |                        |
|             | Name: <b>Sulatna River</b> |                    | Cause: Lightning       |                        |

The fire was last observed on 7/18. The fire remains in monitor status.

Daily Report From: 07/22

0.0 Acre Change Since 07/21

|               |                             |                    |                        |                        |
|---------------|-----------------------------|--------------------|------------------------|------------------------|
| <b>HLF5</b>   | Lat: <b>66:48:31.8</b>      | Status: <b>U/U</b> | Acres: <b>63,409.4</b> | Option: <b>LIMITED</b> |
| <b>332332</b> | Lon: <b>150:56:46.8</b>     |                    | Start Date: 6/20/13    | Area: <b>TAD</b>       |
| <b>PDHLF5</b> | Legal: 023N 016W 23 F       |                    | Out Date:              |                        |
| # 332         | Owner: BLM                  |                    | Admin: NOD             |                        |
|               | Name: <b>Prospect Creek</b> |                    | Cause: Lightning       |                        |

The fire was last observed on 7/17. The fire remains in monitor status.

Daily Report From: 07/22

0.0 Acre Change Since 07/21

|               |                           |                    |                       |                        |
|---------------|---------------------------|--------------------|-----------------------|------------------------|
| <b>HLE6</b>   | Lat: <b>67:12:33.0</b>    | Status: <b>U/U</b> | Acres: <b>3,274.7</b> | Option: <b>LIMITED</b> |
| <b>331328</b> | Lon: <b>151:47:03.6</b>   |                    | Start Date: 6/20/13   | Area: <b>TAD</b>       |
| <b>PDHEL6</b> | Legal: 028N 019W 32 F     |                    | Out Date:             |                        |
| # 328         | Owner: STA                |                    | Admin: L&W            |                        |
|               | Name: <b>Timber Creek</b> |                    | Cause: Lightning      |                        |

Personnel on surveillance aircraft N309VS observed the fire on 7/17 and it remains in monitor status.

## Unstaffed - AFS

Daily Report From: 07/22

0.0 Acre Change Since 07/21

|             |                             |                    |                       |                        |
|-------------|-----------------------------|--------------------|-----------------------|------------------------|
| <b>HLD7</b> | Lat: <b>66:20:46.8</b>      | Status: <b>U/U</b> | Acres: <b>1,823.4</b> | Option: <b>LIMITED</b> |
|             | Lon: <b>150:57:04.8</b>     |                    | Start Date: 6/20/13   | Area: <b>TAD</b>       |
|             | Legal: 018N 016W 34 F       |                    | Out Date:             |                        |
| # 319       | Owner: BLM                  |                    | Admin: NOD            |                        |
|             | Name: <b>Kanuti River 1</b> |                    | Cause: Lightning      |                        |

The fire was last observed on 7/17. The fire remains in monitor status.

Daily Report From: 07/22

0.0 Acre Change Since 07/21

|             |                          |                    |                        |                        |
|-------------|--------------------------|--------------------|------------------------|------------------------|
| <b>HLD5</b> | Lat: <b>66:04:58.0</b>   | Status: <b>U/U</b> | Acres: <b>12,855.3</b> | Option: <b>LIMITED</b> |
|             | Lon: <b>150:49:08.0</b>  |                    | Start Date: 6/20/13    | Area: <b>TAD</b>       |
|             | Legal: 015N 015W 31 F    |                    | Out Date:              |                        |
| # 315       | Owner: BLM               |                    | Admin: NOD             |                        |
|             | Name: <b>Ray River 2</b> |                    | Cause: Lightning       |                        |

Zone personnel on surveillance aircraft N309VS last observed this fire on 7/17 and it remains in monitor status.

Daily Report From: 07/22

0.0 Acre Change Since 07/21

|             |                           |                    |                        |                        |
|-------------|---------------------------|--------------------|------------------------|------------------------|
| <b>HLD1</b> | Lat: <b>65:23:52.0</b>    | Status: <b>U/U</b> | Acres: <b>10,377.0</b> | Option: <b>LIMITED</b> |
|             | Lon: <b>141:32:20.0</b>   |                    | Start Date: 6/20/13    | Area: <b>UYD</b>       |
|             | Legal: 007N 030E 27 F     |                    | Out Date:              |                        |
| # 310       | Owner: NCA                |                    | Admin: Doyon           |                        |
|             | Name: <b>Nation River</b> |                    | Cause: Lightning       |                        |

This fire was monitored on 7/22 by N9011N and the fire remains in monitor status.

Daily Report From: 07/22

0.0 Acre Change Since 07/21

|               |                         |                    |                       |                        |
|---------------|-------------------------|--------------------|-----------------------|------------------------|
| <b>HLC9</b>   | Lat: <b>65:50:00.0</b>  | Status: <b>U/U</b> | Acres: <b>3,824.2</b> | Option: <b>LIMITED</b> |
| <b>331308</b> | Lon: <b>150:50:00.0</b> |                    | Start Date: 6/20/13   | Area: <b>TAD</b>       |
|               | Legal: 012N 016W 26 F   |                    | Out Date:             |                        |
| # 308         | Owner: STA              |                    | Admin: L&W            |                        |
|               | Name: <b>Big Salt</b>   |                    | Cause: Lightning      |                        |

Zone personnel on surveillance aircraft N309VS observed the fire on 7/17. The fire remains in monitor status.

Daily Report From: 07/22

0.0 Acre Change Since 07/21

|                |                               |                    |                               |                         |
|----------------|-------------------------------|--------------------|-------------------------------|-------------------------|
| <b>HK9W</b>    | Lat: <b>64:07:16.8</b>        | Status: <b>U/U</b> | Acres: <b>7,634.3</b>         | Option: <b>Modified</b> |
| <b>GAD-292</b> | Lon: <b>160:17:52.8</b>       |                    | Start Date: 6/20/13           | Area: <b>GAD</b>        |
| <b>PDHK9W</b>  | Legal: 13S 11W 12             |                    | Out Date:                     |                         |
| # 292          | Owner: BLM                    |                    | Admin: AND-Anchorage District |                         |
|                | Name: <b>Shaktoolik River</b> |                    | Cause: Lightning              |                         |

Due to low cloud coverage in the area, surveillance personnel aboard N114MN was not able to get a visual on the fire. The fire will remain in monitor status.

## Unstaffed - AFS

Daily Report From: 07/22

**0.0 Acre Change Since 07/21**

|             |                         |                    |                    |                        |
|-------------|-------------------------|--------------------|--------------------|------------------------|
| <b>HJL6</b> | Lat: <b>63:59:54.6</b>  | Status: <b>U/U</b> | Acres: <b>0.1</b>  | Option: <b>LIMITED</b> |
|             | Lon: <b>146:24:32.0</b> |                    | Start Date: 6/2/13 | Area: <b>MID</b>       |
|             | Legal: 010S 007E 32 F   |                    | Out Date:          |                        |
| # 172       | Owner: MIL              |                    | Admin: ARMY        |                        |
|             | Name: <b>Oklahoma 1</b> |                    | Cause: Human       |                        |

The fire was last observed on 6/18 and remains in monitor status.

Daily Report From: 07/22

**0.0 Acre Change Since 07/21**

|             |                          |                    |                       |                        |
|-------------|--------------------------|--------------------|-----------------------|------------------------|
| <b>HH8N</b> | Lat: <b>63:53:47.9</b>   | Status: <b>U/U</b> | Acres: <b>1,207.9</b> | Option: <b>LIMITED</b> |
|             | Lon: <b>145:58:20.4</b>  |                    | Start Date: 5/30/13   | Area: <b>MID</b>       |
|             | Legal: 012S 009E 03 F    |                    | Out Date:             |                        |
| # 117       | Owner: MIL               |                    | Admin: ARMY           |                        |
|             | Name: <b>Mississippi</b> |                    | Cause: Human          |                        |

The fire was flown by N40HU on 7/16. The fire remains in monitor status.

Daily Report From: 07/22

**0.0 Acre Change Since 07/21**

|             |                                |                    |                     |                         |
|-------------|--------------------------------|--------------------|---------------------|-------------------------|
| <b>HC33</b> | Lat: <b>65:01:37.7</b>         | Status: <b>U/U</b> | Acres: <b>26.8</b>  | Option: <b>MODIFIED</b> |
|             | Lon: <b>141:14:57.3</b>        |                    | Start Date: 3/14/13 | Area: <b>UYD</b>        |
|             | Legal: 002N 032E 04 F          |                    | Out Date:           |                         |
| # 002       | Owner: NCA                     |                    | Admin: Doyon        |                         |
|             | Name: <b>Windfall Mountain</b> |                    | Cause: Lightning    |                         |

The fire was last observed on 7/22 by N-9011N. The fire remains in monitor status.



## Unstaffed - DOF

Daily Report From: 07/22

**0.0 Acre Change Since 07/21**

|               |                         |                    |                     |                         |
|---------------|-------------------------|--------------------|---------------------|-------------------------|
| <b>303568</b> | Lat: <b>60:28:40.6</b>  | Status: <b>U/C</b> | Acres: <b>0.1</b>   | Option: <b>Critical</b> |
|               | Lon: <b>150:59:04.3</b> |                    | Start Date: 7/21/13 | Area: <b>KKS</b>        |
|               | Legal: 05N 10W 35 S     |                    | Out Date:           |                         |
| # 568         | Owner: PRI              |                    | Admin: PRI-Private  |                         |
|               | Name: <b>Silver</b>     |                    | Cause: Human        |                         |

The fire was checked today and no heat or smokes were found. The fire will remain in monitor status.

Daily Report From: 07/22

**0.0 Acre Change Since 07/21**

|               |                         |                    |                     |                        |
|---------------|-------------------------|--------------------|---------------------|------------------------|
| <b>HQ3V</b>   | Lat: <b>62:44:51.6</b>  | Status: <b>U/U</b> | Acres: <b>82.0</b>  | Option: <b>Limited</b> |
| <b>313554</b> | Lon: <b>141:46:23.4</b> |                    | Start Date: 7/16/13 | Area: <b>TAS</b>       |
| <b>PNHQ3V</b> | Legal: 11N 19E 12 C     |                    | Out Date:           |                        |
| # 554         | Owner: FWS              |                    | Admin: TER-Tetlin   |                        |
|               | Name: <b>Jalamund</b>   |                    | Cause: Lightning    |                        |

Fire was flown today. Open flame burning in timber, rank 3. Fire shall remain in monitor status.

Daily Report From: 07/22

**0.0 Acre Change Since 07/21**

|               |                              |                    |                     |                        |
|---------------|------------------------------|--------------------|---------------------|------------------------|
| <b>313501</b> | Lat: <b>62:47:55.8</b>       | Status: <b>U/U</b> | Acres: <b>38.0</b>  | Option: <b>Limited</b> |
|               | Lon: <b>141:44:39.0</b>      |                    | Start Date: 7/2/13  | Area: <b>TAS</b>       |
|               | Legal: 12N 20E 19 C          |                    | Out Date:           |                        |
| # 501         | Owner: STA                   |                    | Admin: FOR-Forestry |                        |
|               | Name: <b>Stuver Creek #2</b> |                    | Cause: Lightning    |                        |

Fire was flown today, found 1 smoke. Fire shall remain in monitor status.

Daily Report From: 07/22

**0.0 Acre Change Since 07/21**

|               |                           |                    |                    |                        |
|---------------|---------------------------|--------------------|--------------------|------------------------|
| <b>HM6Y</b>   | Lat: <b>62:47:37.0</b>    | Status: <b>U/U</b> | Acres: <b>21.0</b> | Option: <b>LIMITED</b> |
| <b>313496</b> | Lon: <b>141:47:00.2</b>   |                    | Start Date: 7/2/13 | Area: <b>TAS</b>       |
|               | Legal: 12N 19E 26 C       |                    | Out Date:          |                        |
| # 496         | Owner: FWS                |                    | Admin: TER-Tetlin  |                        |
|               | Name: <b>Stuver Creek</b> |                    | Cause: Lightning   |                        |

Today one smoke was found on the SW edge, rank 1. Fire shall remain in monitor status.

Daily Report From: 07/22

**0.0 Acre Change Since 07/21**

|               |                               |                    |                       |                        |
|---------------|-------------------------------|--------------------|-----------------------|------------------------|
| <b>313449</b> | Lat: <b>63:45:57.2</b>        | Status: <b>U/U</b> | Acres: <b>8,586.0</b> | Option: <b>Limited</b> |
|               | Lon: <b>141:41:43.6</b>       |                    | Start Date: 6/27/13   | Area: <b>TAS</b>       |
|               | Legal: 23 19 10 C             |                    | Out Date:             |                        |
| # 449         | Owner: STA                    |                    | Admin: FOR-Forestry   |                        |
|               | Name: <b>Big Timber Creek</b> |                    | Cause: Lightning      |                        |

Incident is being managed by Type 3 Organization. Fire was not checked today and remains in monitor status. No values are threatened.

## Unstaffed - DOF

Daily Report From: 07/22

**0.0 Acre Change Since 07/21**

**314444** Lat: **62:41:52.9** Status: **U/U** Acres: **5,200.0** Option: **LIMITED**  
 Lon: **145:11:06.4** Start Date: 6/27/13 Area: **CRS**  
 Legal: 11N 1E 34 C Out Date:  
 #444 Owner: STA Admin: L&W-Lands and Waters  
 Name: **Excelsior** Cause: Lightning

The fire was flown today, it exhibited limited growth due to recent weather, growth was primarily to the southeast, rank 1 with isolated spots of rank 3 along the eastern most perimeter. It was receiving east winds 9-10 mph and will continue to be monitored.

Daily Report From: 07/22

**0.0 Acre Change Since 07/21**

**HL68** Lat: **61:27:18.0** Status: **U/U** Acres: **2,829.3** Option: **Limited**  
**304443** Lon: **156:53:21.0** Start Date: 6/26/13 Area: **SWS**  
**PNHL68** Legal: 16N 42W 19 S Out Date:  
 #443 Owner: STA Admin: L&W-Lands and Waters  
 Name: **Hoholitna** Cause: Lightning

The fire was not flown today and remains in monitor status.

Daily Report From: 07/22

**0.0 Acre Change Since 07/21**

**HL6D** Lat: **60:16:34.2** Status: **U/U** Acres: **779.2** Option: **Limited**  
**304437** Lon: **153:54:56.4** Start Date: 6/27/13 Area: **SWS**  
 Legal: 02N 27W 11 S Out Date:  
 #437 Owner: NPS Admin: LCP-Lake Clark  
 Name: **Currant Creek** Cause: Lightning

The fire was flown by Park Service aircraft and one smoke was observed on the western perimeter. With the warmer weather and drying conditions, the fire will remain in monitor status.

Daily Report From: 07/22

**0.0 Acre Change Since 07/21**

**HL5N** Lat: **63:17:09.4** Status: **U/U** Acres: **6,759.1** Option: **FULL**  
**313414** Lon: **142:26:42.8** Start Date: 6/26/13 Area: **TAS**  
**PNHL5N** Legal: 17N 15E 1 C Out Date:  
 #414 Owner: NCA Admin: Tetlin  
 Name: **Tetlin Jct Ridge** Cause: Lightning

The fire is being managed by a type 3 organization. The fire was patrolled by aircraft and some smoldering was observed.

Daily Report From: 07/22

**0.0 Acre Change Since 07/21**

**HL3N** Lat: **64:44:09.6** Status: **U/C** Acres: **1,806.0** Option: **Critical**  
**311388** Lon: **148:41:19.2** Start Date: 6/25/13 Area: **FAS**  
**PNHL3N** Legal: 2S 6W 14 F Out Date:  
 #388 Owner: NCA Admin: Togothele  
 Name: **Skinny's Road** Cause: Human

The fire was checked today, and no smoke was observed.

## Unstaffed - DOF

Daily Report From: 07/22

**0.0 Acre Change Since 07/21**

|               |                         |                    |                       |                        |
|---------------|-------------------------|--------------------|-----------------------|------------------------|
| <b>313386</b> | Lat: <b>63:24:17.6</b>  | Status: <b>U/U</b> | Acres: <b>7,964.0</b> | Option: <b>Limited</b> |
|               | Lon: <b>141:31:25.5</b> |                    | Start Date: 6/25/13   | Area: <b>TAS</b>       |
| # 386         | Legal: 19 20 23 C       |                    | Out Date:             |                        |
|               | Owner: STA              |                    | Admin: FOR-Forestry   |                        |
|               | Name: <b>Ladue Fork</b> |                    | Cause: Lightning      |                        |

Incident is being managed by Type 3 Organization. Fire was not checked today and remains in monitor status. No values are threatened.

Daily Report From: 07/22

**0.0 Acre Change Since 07/21**

|               |                         |                    |                             |                        |
|---------------|-------------------------|--------------------|-----------------------------|------------------------|
| <b>311366</b> | Lat: <b>64:02:26.4</b>  | Status: <b>U/U</b> | Acres: <b>5.0</b>           | Option: <b>Limited</b> |
|               | Lon: <b>148:40:37.8</b> |                    | Start Date: 6/23/13         | Area: <b>FAS</b>       |
| # 366         | Legal: 10S 6W 1 F       |                    | Out Date:                   |                        |
|               | Owner: STA              |                    | Admin: L&W-Lands and Waters |                        |
|               | Name: <b>Iron Creek</b> |                    | Cause: Human                |                        |

The fire was not checked and remains in monitor status.

Daily Report From: 07/22

**0.0 Acre Change Since 07/21**

|               |                          |                    |                        |                        |
|---------------|--------------------------|--------------------|------------------------|------------------------|
| <b>HLS2</b>   | Lat: <b>63:51:09.6</b>   | Status: <b>U/U</b> | Acres: <b>11,383.6</b> | Option: <b>Limited</b> |
| <b>313357</b> | Lon: <b>143:43:36.0</b>  |                    | Start Date: 6/22/13    | Area: <b>TAS</b>       |
| <b>PDHLS2</b> | Legal: 24N 9E 20 C       |                    | Out Date:              |                        |
| # 357         | Owner: STA               |                    | Admin: FOR-Forestry    |                        |
|               | Name: <b>Billy Creek</b> |                    | Cause: Lightning       |                        |

Incident is being managed by Type 3 Organization. Fire was checked today. Behavior observed was smoldering and creeping. There were visible smokes on the NE and SW corners. Fire remains in monitor status. No values are threatened.

Daily Report From: 07/22

**0.0 Acre Change Since 07/21**

|               |                            |                    |                        |                        |
|---------------|----------------------------|--------------------|------------------------|------------------------|
| <b>HK6Z</b>   | Lat: <b>61:02:32.4</b>     | Status: <b>U/U</b> | Acres: <b>16,445.5</b> | Option: <b>Limited</b> |
| <b>304275</b> | Lon: <b>154:11:20.4</b>    |                    | Start Date: 6/18/13    | Area: <b>SWS</b>       |
| <b>PNHK6Z</b> | Legal: 11N 28W 23 S        |                    | Out Date:              |                        |
| # 275         | Owner: NPS                 |                    | Admin: LCP-Lake Clark  |                        |
|               | Name: <b>Kristin Creek</b> |                    | Cause: Lightning       |                        |

The fire was not flown and remains in monitor status.

Daily Report From: 07/22

**0.0 Acre Change Since 07/21**

|               |                          |                    |                             |                     |
|---------------|--------------------------|--------------------|-----------------------------|---------------------|
| <b>HK58</b>   | Lat: <b>63:52:07.2</b>   | Status: <b>U/C</b> | Acres: <b>40.0</b>          | Option: <b>Full</b> |
| <b>311271</b> | Lon: <b>148:44:48.0</b>  |                    | Start Date: 6/18/13         | Area: <b>FAS</b>    |
| <b>PNHK58</b> | Legal: 12S 6W 16 F       |                    | Out Date:                   |                     |
| # 271         | Owner: STA               |                    | Admin: L&W-Lands and Waters |                     |
|               | Name: <b>Moody Creek</b> |                    | Cause: Human                |                     |

The fire was not checked and remains in monitor status.

## Unstaffed - DOF

Daily Report From: 07/22

**0.0 Acre Change Since 07/21**

|               |                         |                    |                     |                         |
|---------------|-------------------------|--------------------|---------------------|-------------------------|
| <b>HK42</b>   | Lat: <b>64:52:27.9</b>  | Status: <b>U/C</b> | Acres: <b>96.4</b>  | Option: <b>Critical</b> |
| <b>311258</b> | Lon: <b>147:05:55.5</b> |                    | Start Date: 6/17/13 | Area: <b>FAS</b>        |
| <b>PNHK42</b> | Legal: 1N 3E 27 F       |                    | Out Date:           |                         |
| # 258         | Owner: PRI              |                    | Admin: PRI-Private  |                         |
|               | Name: <b>Kanuti</b>     |                    | Cause: Human        |                         |

The fire was not checked and remains in monitor status.

Daily Report From: 07/22

**0.0 Acre Change Since 07/21**

|               |                          |                    |                             |                        |
|---------------|--------------------------|--------------------|-----------------------------|------------------------|
|               | Lat: <b>64:00:31.2</b>   | Status: <b>U/U</b> | Acres: <b>2.0</b>           | Option: <b>Limited</b> |
| <b>311256</b> | Lon: <b>148:45:22.2</b>  |                    | Start Date: 6/17/13         | Area: <b>FAS</b>       |
|               | Legal: 10S 06W 33 F      |                    | Out Date:                   |                        |
| # 256         | Owner: STA               |                    | Admin: L&W-Lands and Waters |                        |
|               | Name: <b>Elsie Creek</b> |                    | Cause: Human                |                        |

The fire was not checked and remains in monitor status.

Daily Report From: 07/22

**0.0 Acre Change Since 07/21**

|               |                               |                    |                             |                        |
|---------------|-------------------------------|--------------------|-----------------------------|------------------------|
| <b>HMX5</b>   | Lat: <b>64:01:33.0</b>        | Status: <b>U/U</b> | Acres: <b>216.0</b>         | Option: <b>Limited</b> |
| <b>311255</b> | Lon: <b>148:39:36.6</b>       |                    | Start Date: 6/17/13         | Area: <b>FAS</b>       |
| <b>PNHMX5</b> | Legal: 10S 6W 26 F            |                    | Out Date:                   |                        |
| # 255         | Owner: STA                    |                    | Admin: L&W-Lands and Waters |                        |
|               | Name: <b>California Creek</b> |                    | Cause: Human                |                        |

The fire was not checked and remains in monitor status.

Daily Report From: 07/22

**0.0 Acre Change Since 07/21**

|               |                              |                    |                             |                        |
|---------------|------------------------------|--------------------|-----------------------------|------------------------|
|               | Lat: <b>64:01:01.8</b>       | Status: <b>U/U</b> | Acres: <b>200.0</b>         | Option: <b>Limited</b> |
| <b>311247</b> | Lon: <b>148:41:46.8</b>      |                    | Start Date: 6/16/13         | Area: <b>FAS</b>       |
|               | Legal: 10S 6W 27 F           |                    | Out Date:                   |                        |
| # 247         | Owner: STA                   |                    | Admin: L&W-Lands and Waters |                        |
|               | Name: <b>Tatlanika Creek</b> |                    | Cause: Human                |                        |

The fire was not checked and remains in monitor status.

Daily Report From: 07/22

**0.0 Acre Change Since 07/21**

|               |                            |                    |                        |                        |
|---------------|----------------------------|--------------------|------------------------|------------------------|
| <b>HJD1</b>   | Lat: <b>62:30:37.2</b>     | Status: <b>U/U</b> | Acres: <b>46,135.4</b> | Option: <b>LIMITED</b> |
| <b>313145</b> | Lon: <b>141:24:50.4</b>    |                    | Start Date: 5/31/13    | Area: <b>TAS</b>       |
| <b>PDHJD1</b> | Legal: 8N 22E 6 C          |                    | Out Date:              |                        |
| # 145         | Owner: FWS                 |                    | Admin: TER-Tetlin      |                        |
|               | Name: <b>Chisana River</b> |                    | Cause: Lightning       |                        |

Fire was checked today with some smokes showing along the Chisana River. The fire will remain in monitor status.

## Unstaffed - DOF

Daily Report From: 07/22

0.0 Acre Change Since 07/21

|               |                         |                    |                             |                        |
|---------------|-------------------------|--------------------|-----------------------------|------------------------|
| <b>HJC8</b>   | Lat: <b>61:27:19.8</b>  | Status: <b>U/U</b> | Acres: <b>201,809.0</b>     | Option: <b>Limited</b> |
| <b>304144</b> | Lon: <b>155:41:26.4</b> |                    | Start Date: 5/31/13         | Area: <b>SWS</b>       |
| <b>PNHJC8</b> | Legal: 16N 36W 23 S     |                    | Out Date:                   |                        |
| # 144         | Owner: STA              |                    | Admin: L&W-Lands and Waters |                        |
|               | Name: <b>Lime Hills</b> |                    | Cause: Lightning            |                        |

The fire was not flown today and remains in monitor status.

Daily Report From: 07/22

0.0 Acre Change Since 07/21

|               |                          |                    |                             |                        |
|---------------|--------------------------|--------------------|-----------------------------|------------------------|
| <b>HK6V</b>   | Lat: <b>62:32:09.6</b>   | Status: <b>U/U</b> | Acres: <b>157,747.5</b>     | Option: <b>Limited</b> |
| <b>304140</b> | Lon: <b>156:46:40.8</b>  |                    | Start Date: 5/31/13         | Area: <b>SWS</b>       |
| <b>PNHK6V</b> | Legal: 28N 40W 7 S       |                    | Out Date:                   |                        |
| # 140         | Owner: STA               |                    | Admin: L&W-Lands and Waters |                        |
|               | Name: <b>Moore Creek</b> |                    | Cause: Lightning            |                        |

The fire was not flown today, and remains in monitor status.

Daily Report From: 07/22

0.0 Acre Change Since 07/21

|               |                           |                    |                     |                     |
|---------------|---------------------------|--------------------|---------------------|---------------------|
| <b>HH5F</b>   | Lat: <b>63:55:17.8</b>    | Status: <b>U/C</b> | Acres: <b>239.0</b> | Option: <b>Full</b> |
| <b>311088</b> | Lon: <b>148:51:41.6</b>   |                    | Start Date: 5/27/13 | Area: <b>FAS</b>    |
|               | Legal: 11S 7W 33 F        |                    | Out Date:           |                     |
| # 088         | Owner: PRI                |                    | Admin: PRI-Private  |                     |
|               | Name: <b>Louise Creek</b> |                    | Cause: Human        |                     |

The fire was not checked and remains in monitor status.

Daily Report From: 07/22

0.0 Acre Change Since 07/21

|               |  |                    |                             |                         |
|---------------|--|--------------------|-----------------------------|-------------------------|
| <b>301011</b> | Lat: <b>61:43:57.2</b>                   | Status: <b>U/C</b> | Acres: <b>0.1</b>           | Option: <b>Critical</b> |
|               | Lon: <b>149:01:42.4</b>                  |                    | Start Date: 4/27/13         | Area: <b>MSS</b>        |
|               | Legal: 19N 2E 14 S                       |                    | Out Date:                   |                         |
| # 011         | Owner: STA                               |                    | Admin: L&W-Lands and Waters |                         |
|               | Name: <b>Buffalo Mine Coal Seam 2013</b> |                    | Cause: Human                |                         |

The fire was not checked and remains in monitor status.

**Prescribed - AFS**

---

Daily Report From: 07/22

**0.0 Acre Change Since 07/21**

|             |                                 |                   |                     |                           |
|-------------|---------------------------------|-------------------|---------------------|---------------------------|
| <b>AB19</b> | Lat: <b>64:41:45.0</b>          | Status: <b>RX</b> | Acres: <b>236.0</b> | Option: <b>PRESCRIBED</b> |
|             | Lon: <b>146:58:51.0</b>         |                   | Start Date: 5/24/13 | Area: <b>MID</b>          |
|             | Legal: 002S 004E 32 F           |                   | Out Date:           |                           |
| #B19        | Owner: MIL                      |                   | Admin: ARMY         |                           |
|             | Name: <b>MID Moose Creek RX</b> |                   | Cause: Prescribed   |                           |

This RX was last observed on 7/13. The fire will remain in monitor status.

---

***NO Daily Reports*****No Acreage Reported**

|             |   |         |                     |                           |
|-------------|---|---------|---------------------|---------------------------|
| <b>AA06</b> | Lat: <b>64:40:48.0</b>                        | Status: | Acres:              | Option: <b>PRESCRIBED</b> |
|             | Lon: <b>146:50:30.0</b>                       |         | Start Date: 5/10/13 | Area: <b>MID</b>          |
|             | Legal: 003S 004E 01 F                         |         | Out Date:           |                           |
| #A06        | Owner: MIL                                    |         | Admin: ARMY         |                           |
|             | Name: <b>YTA Grouse Habitat Prescribed Bu</b> |         | Cause: Prescribed   |                           |

## Out - AFS

Daily Report From: 07/22

10.8 Acre Change Since 07/21

|                |                           |                    |                     |                         |
|----------------|---------------------------|--------------------|---------------------|-------------------------|
| <b>HR04</b>    | Lat: <b>66:55:14.4</b>    | Status: <b>Out</b> | Acres: <b>14.8</b>  | Option: <b>MODIFIED</b> |
| <b>GAD-567</b> | Lon: <b>157:07:25.8</b>   |                    | Start Date: 7/21/13 | Area: <b>GAD</b>        |
|                | Legal: 18N 8E 32 C        |                    | Out Date: 7/22/13   |                         |
| # 567          | Owner: NCA                |                    | Admin: Shungnak     |                         |
|                | Name: <b>Cosmos Creek</b> |                    | Cause: Human        |                         |

The IC declared the fire out at 1500 and all resources were demobilized. GPS acreage of the fire was 14.8 acres.

Daily Report From: 07/22

0.0 Acre Change Since 07/21

|               |                            |                    |                        |                        |
|---------------|----------------------------|--------------------|------------------------|------------------------|
| <b>HQ1S</b>   | Lat: <b>67:59:00.0</b>     | Status: <b>Out</b> | Acres: <b>1,064.4</b>  | Option: <b>LIMITED</b> |
|               | Lon: <b>144:03:00.0</b>    |                    | Start Date: 7/15/13    | Area: <b>UYD</b>       |
| <b>PDHQ1S</b> | Legal: 037N 016E 34 F      |                    | Out Date: 7/22/13      |                        |
| # 551         | Owner: FWS                 |                    | Admin: ARR-Arctic      |                        |
|               | Name: <b>Big Fish Lake</b> |                    | Cause: Lightning - WFU |                        |

Surveillance aircraft N9011N declared this fire out on 7/22.

Daily Report From: 07/22

0.0 Acre Change Since 07/21

|               |                         |                    |                        |                        |
|---------------|-------------------------|--------------------|------------------------|------------------------|
| <b>HQ1V</b>   | Lat: <b>67:59:00.0</b>  | Status: <b>Out</b> | Acres: <b>1,422.3</b>  | Option: <b>LIMITED</b> |
|               | Lon: <b>144:07:00.0</b> |                    | Start Date: 7/15/13    | Area: <b>UYD</b>       |
| <b>PDHQ1V</b> | Legal: 037N 016E 32 F   |                    | Out Date: 7/22/13      |                        |
| # 550         | Owner: FWS              |                    | Admin: ARR-Arctic      |                        |
|               | Name: <b>Koness</b>     |                    | Cause: Lightning - WFU |                        |

On 7/22 this fire was declared out by personnel on surveillance aircraft N9011N.

Daily Report From: 07/22

0.0 Acre Change Since 07/21

|               |                            |                    |                     |                        |
|---------------|----------------------------|--------------------|---------------------|------------------------|
| <b>HM68</b>   | Lat: <b>65:56:58.8</b>     | Status: <b>Out</b> | Acres: <b>623.8</b> | Option: <b>LIMITED</b> |
|               | Lon: <b>141:20:12.6</b>    |                    | Start Date: 7/2/13  | Area: <b>UYD</b>       |
| <b>PDHM68</b> | Legal: 013N 030E 14 F      |                    | Out Date: 7/22/13   |                        |
| # 498         | Owner: BLM                 |                    | Admin: NOD          |                        |
|               | Name: <b>Bull Creek #2</b> |                    | Cause: Lightning    |                        |

The fire was flown on 7/22 by 9011N and was declared out.

Daily Report From: 07/22

0.0 Acre Change Since 07/21

|             |                                |                    |                     |                        |
|-------------|--------------------------------|--------------------|---------------------|------------------------|
| <b>HL81</b> | Lat: <b>67:51:00.0</b>         | Status: <b>Out</b> | Acres: <b>33.2</b>  | Option: <b>LIMITED</b> |
|             | Lon: <b>143:32:00.0</b>        |                    | Start Date: 6/28/13 | Area: <b>UYD</b>       |
|             | Legal: 035N 019E 19 F          |                    | Out Date: 7/22/13   |                        |
| # 462       | Owner: FWS                     |                    | Admin: ARR-Arctic   |                        |
|             | Name: <b>Shoulder Mountain</b> |                    | Cause: Lightning    |                        |

The fire was flown by aircraft N9011N and declared out.

## Out - AFS

Daily Report From: 07/22

**0.0 Acre Change Since 07/21**

|                |                           |                    |                       |                        |
|----------------|---------------------------|--------------------|-----------------------|------------------------|
| <b>HL3M</b>    | Lat: <b>65:46:16.7</b>    | Status: <b>Out</b> | Acres: <b>1,020.0</b> | Option: <b>Limited</b> |
| <b>GAD-389</b> | Lon: <b>155:12:39.8</b>   |                    | Start Date: 6/25/13   | Area: <b>GAD</b>       |
| <b>PDHL3M</b>  | Legal: 004N 018E 06 K     |                    | Out Date: 7/22/13     |                        |
| # 389          | Owner: FWS                |                    | Admin: KUR-Koyukuk    |                        |
|                | Name: <b>Nayuka River</b> |                    | Cause: Lightning      |                        |

At 1807 the fire was flown by zone surveillance aircraft N114MN. There was no smoke showing and the fire was declared out.

Daily Report From: 07/22

**-7,589.8 Acre Change Since 07/21**

|                |                         |                    |                               |                         |
|----------------|-------------------------|--------------------|-------------------------------|-------------------------|
| <b>HLC1</b>    | Lat: <b>63:41:48.0</b>  | Status: <b>Out</b> | Acres: <b>13,093.9</b>        | Option: <b>Modified</b> |
| <b>GAD-303</b> | Lon: <b>159:35:18.0</b> |                    | Start Date: 6/20/13           | Area: <b>GAD</b>        |
|                | Legal: 21S 5W 2 K       |                    | Out Date: 7/22/13             |                         |
| # 303          | Owner: BLM              |                    | Admin: AND-Anchorage District |                         |
|                | Name: <b>Bear Creek</b> |                    | Cause: Lightning              |                         |

Surveillance personnel aboard N114MN flew the fire and reported no activity or growth. The fire was declared out. Per AICC Intel, acreages from fires 305 and 306 were removed from fire 303 and added back to the fire reports of each of those two fires. However, the digitized fire perimeter for 303 still includes the acreages from those two fires (305 and 306) as of today.



## Out - DOF

Daily Report From: 07/22

0.0 Acre Change Since 07/21

|               |                           |                    |                             |                         |
|---------------|---------------------------|--------------------|-----------------------------|-------------------------|
| <b>HRS4</b>   | Lat: <b>61:28:06.7</b>    | Status: <b>Out</b> | Acres: <b>0.1</b>           | Option: <b>Critical</b> |
| <b>301562</b> | Lon: <b>148:55:05.8</b>   |                    | Start Date: 7/20/13         | Area: <b>MSS</b>        |
|               | Legal: 16N 3E 21 S        |                    | Out Date: 7/22/13           |                         |
| # 562         | Owner: STA                |                    | Admin: L&W-Lands and Waters |                         |
|               | Name: <b>Ben Hur Road</b> |                    | Cause: Human                |                         |

The fire was checked, no heat or smoke was found. The fire was declared out.

Daily Report From: 07/22

0.0 Acre Change Since 07/21

|               |                            |                    |                     |                     |
|---------------|----------------------------|--------------------|---------------------|---------------------|
| <b>HQL1</b>   | Lat: <b>62:59:07.8</b>     | Status: <b>Out</b> | Acres: <b>134.0</b> | Option: <b>Full</b> |
| <b>313541</b> | Lon: <b>142:19:16.8</b>    |                    | Start Date: 7/13/13 | Area: <b>TAS</b>    |
| <b>PNHQL1</b> | Legal: 13N 16E 35 C        |                    | Out Date: 7/22/13   |                     |
| # 541         | Owner: NCA                 |                    | Admin: Tetlin       |                     |
|               | Name: <b>Kalukna River</b> |                    | Cause: Lightning    |                     |

Fire was flown and checked today, found 0 smokes and is being called out.

Daily Report From: 07/22

0.0 Acre Change Since 07/21

|               |                         |                    |                     |                        |
|---------------|-------------------------|--------------------|---------------------|------------------------|
| <b>314481</b> | Lat: <b>62:43:23.2</b>  | Status: <b>Out</b> | Acres: <b>1.0</b>   | Option: <b>LIMITED</b> |
|               | Lon: <b>146:03:31.1</b> |                    | Start Date: 6/30/13 | Area: <b>CRS</b>       |
|               | Legal: 11N 4W 19 C      |                    | Out Date: 7/22/13   |                        |
| # 481         | Owner: STA              |                    | Admin: FOR-Forestry |                        |
|               | Name: <b>Keg # 2</b>    |                    | Cause: Lightning    |                        |

The fire was flown today there was no growth or smoke observed, the fire was declared out at 1652.

Daily Report From: 07/22

0.0 Acre Change Since 07/21

|               |                         |                    |                     |                        |
|---------------|-------------------------|--------------------|---------------------|------------------------|
| <b>314425</b> | Lat: <b>62:44:16.9</b>  | Status: <b>Out</b> | Acres: <b>1.0</b>   | Option: <b>LIMITED</b> |
|               | Lon: <b>146:07:08.4</b> |                    | Start Date: 6/26/13 | Area: <b>CRS</b>       |
|               | Legal: 11N 5W 14 C      |                    | Out Date: 7/22/13   |                        |
| # 425         | Owner: STA              |                    | Admin: FOR-Forestry |                        |
|               | Name: <b>Keg Creek</b>  |                    | Cause: Lightning    |                        |

The fire was flown today there was no growth or smokes seen, it was declared out at 1650.

Daily Report From: 07/22

0.0 Acre Change Since 07/21

|               |                              |                    |                             |                        |
|---------------|------------------------------|--------------------|-----------------------------|------------------------|
| <b>HL5M</b>   | Lat: <b>62:45:35.9</b>       | Status: <b>Out</b> | Acres: <b>166.6</b>         | Option: <b>LIMITED</b> |
| <b>314418</b> | Lon: <b>146:39:35.7</b>      |                    | Start Date: 6/26/13         | Area: <b>CRS</b>       |
|               | Legal: 11N 8W 2 C            |                    | Out Date: 7/22/13           |                        |
| # 418         | Owner: STA                   |                    | Admin: L&W-Lands and Waters |                        |
|               | Name: <b>North Pork Chop</b> |                    | Cause: Lightning            |                        |

The fire was flown today, no growth or smokes were observed. The fire was declared out at 1630.

**Out - USFS**

---

Daily Report From: 07/22

**0.0 Acre Change Since 07/21**

|               |                         |                    |                             |                     |
|---------------|-------------------------|--------------------|-----------------------------|---------------------|
| <b>331552</b> | Lat: <b>58:36:11.6</b>  | Status: <b>Out</b> | Acres: <b>0.1</b>           | Option: <b>FULL</b> |
| <b>PNHQ13</b> | Lon: <b>134:55:20.7</b> |                    | Start Date: 7/9/13          | Area: <b>TNF</b>    |
| #552          | Legal: 038S 064E 06 C   |                    | Out Date: 7/22/13           |                     |
|               | Owner: STA              |                    | Admin: L&W-Lands and Waters |                     |
|               | Name: <b>Sunny</b>      |                    | Cause: Human                |                     |

The fire was declared out at 1216 7/22.

Alaska Interagency Coordination  
Center Situation Report  
Wednesday - 07/24/2013

| Wildland Fires                   | New | Out | Active | Npr | YTD Fires | YTD Acres   |
|----------------------------------|-----|-----|--------|-----|-----------|-------------|
| <b>Alaska Fire Service (AFS)</b> | 0   | 3   | 31     | 0   | 116       | 532,293.1   |
| GAD (Galena Zone)                | 0   | 0   | 2      | 0   | 32        | 46,171.5    |
| MID (Military)                   | 0   | 0   | 5      | 0   | 19        | 86,944.0    |
| TAD (Tanana Zone)                | 0   | 3   | 17     | 0   | 31        | 338,024.7   |
| UYD (Upper Yukon Zone)           | 0   | 0   | 7      | 0   | 34        | 61,152.9    |
| <b>State of Alaska (DOF)</b>     | 3   | 4   | 26     | 0   | 364       | 539,908.9   |
| CRS (Copper River)               | 0   | 0   | 1      | 0   | 29        | 5,441.4     |
| DAS (Delta)                      | 0   | 0   | 0      | 0   | 16        | 7.9         |
| FAS (Fairbanks)                  | 1   | 0   | 9      | 0   | 96        | 2,759.6     |
| HNS (Haines)                     | 0   | 0   | 0      | 0   | 4         | 0.5         |
| KKS (Kenai)                      | 1   | 1   | 2      | 0   | 59        | 49.3        |
| MSS (AnchorageMatSu Area)        | 1   | 1   | 2      | 0   | 87        | 176.4       |
| SWS (Southwest)                  | 0   | 2   | 3      | 0   | 36        | 430,770.7   |
| TAS (Tok)                        | 0   | 0   | 9      | 0   | 37        | 100,703.1   |
| <b>Forest Service (USFS)</b>     | 0   | 0   | 1      | 0   | 10        | 2.3         |
| CGF (Chugach)                    | 0   | 0   | 0      | 0   | 4         | 1.4         |
| TNF (Tongass)                    | 0   | 0   | 1      | 0   | 6         | 0.9         |
| <b>Statewide Totals</b>          | 3   | 7   | 58     | 0   | 490       | 1,072,204.3 |

**Active Wildfires:**

| Protection Summary: | CRI | FUL | MOD | LIM | NoEntry | TOTAL |
|---------------------|-----|-----|-----|-----|---------|-------|
| AFS Protection:     | 1   | 0   | 2   | 28  | 0       | 31    |
| DOF Protection:     | 6   | 4   | 0   | 16  | 0       | 26    |
| USFS Protection:    | 0   | 0   | 0   | 1   | 0       | 1     |
| Protection Totals:  | 7   | 4   | 2   | 45  | 0       | 58    |

| Status Summary:  | Staffed         |                   | Unstaffed       |                   |
|------------------|-----------------|-------------------|-----------------|-------------------|
|                  | Contained (S/C) | Uncontained (S/U) | Contained (U/C) | Uncontained (U/U) |
| AFS Protection:  | 0               | 1                 | 0               | 30                |
| DOF Protection:  | 0               | 2                 | 8               | 16                |
| USFS Protection: | 0               | 0                 | 1               | 0                 |
| Status Totals:   | 0               | 3                 | 9               | 46                |

---

| <b>Fuels Management Fires</b> | YTD Fires | YTD Acres | New | Active | Out Yesterday |
|-------------------------------|-----------|-----------|-----|--------|---------------|
| Borough                       | 1         | 0.5       | 0   | 0      | 0             |
| FWS (US Fish & Wildlife)      | 1         | 5.0       | 0   | 0      | 0             |
| Military                      | 11        | 5,149.0   | 0   | 2      | 0             |
| NPS (National Park Service)   | 2         | 20.0      | 0   | 0      | 0             |
| Fuels Management Totals:      | 15        | 5,174.5   | 0   | 2      | 0             |

## New - DOF

Daily Report From: 07/23

**1.6 Acreage On 07/23**

**HR61** Lat: **64:12:01.2** Status: **S/U** Acres: **1.6** Option: **FULL**  
**311576** Lon: **149:22:33.3** Personnel: **8** Start Date: 7/23/13 Area: **FAS**  
 Legal: 8S 9W 20 F Out Date:  
 #576 Owner: STA Admin: L&W-Lands and Waters  
 Name: **Rex Bridge** Cause: Human

Smoke, behaving erratically, was reported to Fairbanks Area by Clear Fire Department. The fire was near the Rex Bridge due west in the Kobe Ag. area. A/A, ASM, tankers, smokejumpers, H-59633, 1 engine and ducks were dispatched. The ducks and engine were told to stand down. The 8 smokejumpers stayed overnight, the fire size is at 1.6 acres.

Daily Report From: 07/23

**0.1 Acreage On 07/23**

**301575** Lat: **61:36:10.6** Status: **Out** Acres: **0.1** Option: **Critical**  
 Lon: **149:13:55.8** Start Date: 7/23/13 Area: **MSS**  
 Legal: 18N 1E 35 S Out Date: 7/23/13  
 #575 Owner: PRI Admin: PRI-Private  
 Name: **Manhattan** Cause: Human

The fire was reported by Palmer 911 as a fire in a back yard with spread to wildlands. Two forestry engines, prevention, Palmer FD, and Central FD responded. Upon arrival, the adjacent structure was found to be 50% involved with 0.1 acre wildland involvement in grass. The structure fire department personnel took action on the structure fire while Forestry took action on the wildland involvement. The wildland portion was gridded. It was contained, controlled, and called out. The cause of the fire is still under investigation by the structure fire department. The structure was a total loss.

Daily Report From: 07/23

**0.1 Acreage On 07/23**

**303574** Lat: **60:30:32.9** Status: **Out** Acres: **0.1** Option: **CRITICAL**  
 Lon: **150:59:50.0** Start Date: 7/23/13 Area: **KKS**  
 Legal: 05N 10W 23 S Out Date: 7/23/13  
 #574 Owner: PRI Admin: PRI-Private  
 Name: **Fiesta** Cause: Human

AST reported an unattended fire. DOF and CES resources responded. On arrival personnel found an unattended debris burn which had escaped into the wildland. The fire was extinguished and was called out.

## Staffed - AFS

Daily Report From: 07/23

0.0 Acre Change Since 07/22

|               |                             |                       |                        |                        |
|---------------|-----------------------------|-----------------------|------------------------|------------------------|
| <b>HK8H</b>   | Lat: <b>64:41:37.2</b>      | Status: <b>S/U</b>    | Acres: <b>85,475.0</b> | Option: <b>LIMITED</b> |
| <b>332280</b> | Lon: <b>146:35:29.4</b>     | Personnel: <b>438</b> | Start Date: 6/19/13    | Area: <b>MID</b>       |
| <b>PDHK8H</b> | Legal: 2N 6E 32 F           |                       | Out Date:              |                        |
| # 280         | Owner: MIL                  |                       | Admin: ARMY-U.S. Army  |                        |
|               | Name: <b>Stuart Creek 2</b> |                       | Cause: Human           |                        |

The day's weather again provided ample opportunity for drying, exceeding the predicted temperatures and relative humidity. Single tree torching is visible but a rare occasion. USAF and US Army activity on the south side of the incident received initial approval entry. Power lines on the south end were energized. Contractor improvements such as road work and electrical surveys were performed by Range Control.

| Assigned Crews: |           | Assigned: |
|-----------------|-----------|-----------|
| Hughes          | Type 2    | 7/19      |
| Huslia # 2      | Type 2    | 7/19      |
| Nondalton #1    | T2        | 7/16      |
| Shageluk        | Type 2    | 7/19      |
| Allakaket # 2   | Type 2    | 7/16      |
| Buckland        | Type 2    | 7/16      |
| Chena           | IHC       | 7/10      |
| Chevak #1       | T2        | 7/16      |
| Fort Yukon # 2  | Type 2    | 7/19      |
| Gannet Glacier  | Type 2 IA | 7/19      |
| Hooper Bay # 2  | Type 2    | 7/19      |

## Staffed - DOF

Daily Report From: 07/23

**0.0 Acre Change Since 07/22**

|               |                         |                       |                        |                        |
|---------------|-------------------------|-----------------------|------------------------|------------------------|
| <b>HL37</b>   | Lat: <b>63:25:42.1</b>  | Status: <b>S/U</b>    | Acres: <b>17,949.0</b> | Option: <b>LIMITED</b> |
| <b>313401</b> | Lon: <b>143:41:58.9</b> | Personnel: <b>124</b> | Start Date: 6/25/13    | Area: <b>TAS</b>       |
| <b>PNHL37</b> | Legal: 19N 9E 16 C      |                       | Out Date:              |                        |
| #401          | Owner: STA              |                       | Admin: FOR-Forestry    |                        |
|               | Name: <b>Moon Lake</b>  |                       | Cause: Lightning       |                        |

Crews have made good progress toward meeting management action points. A demobilization plan has been developed and a glide path is in place for a tentative demob on July 30.

| Assigned Crews: |           | Assigned: |
|-----------------|-----------|-----------|
| Grayling        | Type 2    | 7/17      |
| Kaltag #1       | Type 2    | 7/17      |
| Mat-Su          | Type 2    | 7/18      |
| Pioneer Peak    | IHC       | 7/13      |
| Tanana Chiefs   | Type 2 IA | 7/21      |
| Upper Tanana #1 | Type 2    | 7/15      |
| Yukon           | Type 2 IA | 7/25      |

## Unstaffed - AFS

Daily Report From: 07/23

0.0 Acre Change Since 07/22

|             |                         |                    |                     |                         |
|-------------|-------------------------|--------------------|---------------------|-------------------------|
| <b>HQ6A</b> | Lat: <b>61:17:22.0</b>  | Status: <b>U/U</b> | Acres: <b>0.1</b>   | Option: <b>CRITICAL</b> |
|             | Lon: <b>149:41:03.0</b> |                    | Start Date: 7/16/13 | Area: <b>MID</b>        |
|             | Legal: 014N 002W 20 S   |                    | Out Date:           |                         |
| # 556       | Owner: MIL              |                    | Admin: Army         |                         |
|             | Name: <b>Roosevelt</b>  |                    | Cause: Human        |                         |

The fire was last observed on 7/17 and remains in monitor status.

Daily Report From: 07/23

0.0 Acre Change Since 07/22

|                |                         |                    |                                   |                        |
|----------------|-------------------------|--------------------|-----------------------------------|------------------------|
| <b>HQJ4</b>    | Lat: <b>64:34:00.5</b>  | Status: <b>U/U</b> | Acres: <b>613.5</b>               | Option: <b>Limited</b> |
| <b>GAD-540</b> | Lon: <b>155:47:10.8</b> |                    | Start Date: 7/13/13               | Area: <b>GAD</b>       |
| <b>PDHQJ4</b>  | Legal: 11S 15E 1        |                    | Out Date:                         |                        |
| # 540          | Owner: NCA              |                    | Admin: Doyon Regional Corporation |                        |
|                | Name: <b>Main Creek</b> |                    | Cause: Lightning                  |                        |

The fire was not flown today and will remain in monitor status.

Daily Report From: 07/23

0.0 Acre Change Since 07/22

|               |                         |                    |                            |                        |
|---------------|-------------------------|--------------------|----------------------------|------------------------|
| <b>HQG2</b>   | Lat: <b>65:26:06.6</b>  | Status: <b>U/U</b> | Acres: <b>2,007.5</b>      | Option: <b>LIMITED</b> |
| <b>331538</b> | Lon: <b>154:08:17.4</b> |                    | Start Date: 7/13/13        | Area: <b>TAD</b>       |
| <b>PDHQG2</b> | Legal: 001S 023E 03 K   |                    | Out Date:                  |                        |
| # 538         | Owner: STA              |                    | Admin: L&W-Lands and Water |                        |
|               | Name: <b>West Fork</b>  |                    | Cause: Lightning           |                        |

The fire was last observed on 7/16 and remains in monitor status.

Daily Report From: 07/23

0.0 Acre Change Since 07/22

|               |                           |                    |                     |                        |
|---------------|---------------------------|--------------------|---------------------|------------------------|
| <b>HN86</b>   | Lat: <b>63:28:36.6</b>    | Status: <b>U/U</b> | Acres: <b>311.6</b> | Option: <b>LIMITED</b> |
|               | Lon: <b>152:06:03.6</b>   |                    | Start Date: 7/6/13  | Area: <b>TAD</b>       |
| <b>PDHN86</b> | Legal: 017S 024W 02 F     |                    | Out Date:           |                        |
| # 518         | Owner: NPS                |                    | Admin: DEP-Denali   |                        |
|               | Name: <b>Castle Rocks</b> |                    | Cause: Lightning    |                        |

The fire was last observed on 7/22 by NPS helicopter 58191. One smoke was showing on the NE point. This fire remains in monitor status.

Daily Report From: 07/23

0.0 Acre Change Since 07/22

|               |                          |                    |                               |                        |
|---------------|--------------------------|--------------------|-------------------------------|------------------------|
| <b>HNF9</b>   | Lat: <b>65:22:00.0</b>   | Status: <b>U/U</b> | Acres: <b>5,984.0</b>         | Option: <b>LIMITED</b> |
|               | Lon: <b>144:18:00.0</b>  |                    | Start Date: 7/3/13            | Area: <b>UYD</b>       |
| <b>PDHNF9</b> | Legal: 006N 017E 08 F    |                    | Out Date:                     |                        |
| # 506         | Owner: BLM               |                    | Admin: NOD-Fairbanks District |                        |
|               | Name: <b>Birch Creek</b> |                    | Cause: Lightning              |                        |

Personnel on detection ship N9011N last observed the fire on 7/22 and it remains in monitor status.



## Unstaffed - AFS

Daily Report From: 07/23

**0.0 Acre Change Since 07/22**

**HM3U** Lat: **65:58:01.8** Status: **U/U** Acres: **1,047.9** Option: **LIMITED**  
 Lon: **145:40:39.6** Start Date: 7/1/13 Area: **UYD**  
**PDHM3U** Legal: 13N 10E 8 F Out Date:  
 #495 Owner: FWS Admin: YFR-Yukon Flats  
 Name: **Discovery Creek** Cause: Lightning

Fire personnel on detection ship N9011N observed the fire on 7/22. With a 2% active smoldering perimeter, it remains in monitor status.

Daily Report From: 07/23

**0.0 Acre Change Since 07/22**

**HM2V** Lat: **63:48:15.7** Status: **U/U** Acres: **1.9** Option: **LIMITED**  
**332489** Lon: **145:08:09.7** Start Date: 7/1/13 Area: **MID**  
 Legal: 013S 013E 12 F Out Date:  
 #489 Owner: MIL Admin: ARMY-U.S. Army  
 Name: **Gerstle** Cause: Lightning

The fire was flown by N40HU on 7/16. No fire activity was observed and the fire remains in monitor status.

Daily Report From: 07/23

**0.0 Acre Change Since 07/22**

**HMJ9** Lat: **67:13:10.0** Status: **U/U** Acres: **720.1** Option: **LIMITED**  
 Lon: **145:16:37.0** Start Date: 6/29/13 Area: **UYD**  
 Legal: 028N 011E 26 F Out Date:  
 #475 Owner: FWS Admin: YFR-Yukon Flats  
 Name: **Joint Lake** Cause: Lightning

On 7/22 fire personnel on detection ship N9011N observed this fire with a 5% active perimeter. There were also 4 areas of internal heat, totalling less than 5 acres. Fire behavior was creeping and with single tree torching. This fire remains in monitor status.

Daily Report From: 07/23

**0.0 Acre Change Since 07/22**

**HMD7** Lat: **67:11:13.0** Status: **U/U** Acres: **23,355.4** Option: **LIMITED**  
**332469** Lon: **142:05:35.0** Start Date: 6/29/13 Area: **UYD**  
**PDHMD7** Legal: 027N 026E 07 F Out Date:  
 #469 Owner: FWS Admin: ARR-Arctic  
 Name: **North Porcupine** Cause: Lightning

On 7/22 personnel on aircraft N9011N observed several interior smokes. This fire remains in monitor status.

Daily Report From: 07/23

**0.0 Acre Change Since 07/22**

**HMB3** Lat: **63:34:00.0** Status: **U/U** Acres: **4,415.0** Option: **LIMITED**  
 Lon: **151:21:00.0** Start Date: 6/28/13 Area: **TAD**  
 Legal: 015S 020W 36 F Out Date:  
 #466 Owner: NPS Admin: DEP-Denali  
 Name: **McKinley River East** Cause: Lightning

Last observed on 7/22 by 58191. Fire remains in monitor status.

## Unstaffed - AFS

Daily Report From: 07/23

0.0 Acre Change Since 07/22

|               |                         |                    |                               |                        |
|---------------|-------------------------|--------------------|-------------------------------|------------------------|
| <b>HL7T</b>   | Lat: <b>64:18:10.8</b>  | Status: <b>U/U</b> | Acres: <b>4,933.5</b>         | Option: <b>LIMITED</b> |
| <b>331454</b> | Lon: <b>153:02:11.4</b> |                    | Start Date: 6/27/13           | Area: <b>TAD</b>       |
| <b>PDHL7T</b> | Legal: 014S 029E 01 K   |                    | Out Date:                     |                        |
| #454          | Owner: BLM              |                    | Admin: NOD-Fairbanks District |                        |
|               | Name: <b>Titna</b>      |                    | Cause: Lightning              |                        |

This fire was last observed on 7/18. The fire remains in monitor status.

Daily Report From: 07/23

0.0 Acre Change Since 07/22

|             |                           |                    |                     |                        |
|-------------|---------------------------|--------------------|---------------------|------------------------|
| <b>HL5X</b> | Lat: <b>63:49:00.0</b>    | Status: <b>U/U</b> | Acres: <b>704.2</b> | Option: <b>LIMITED</b> |
|             | Lon: <b>150:11:00.0</b>   |                    | Start Date: 6/26/13 | Area: <b>TAD</b>       |
|             | Legal: 013S 014W 01 F     |                    | Out Date:           |                        |
| #430        | Owner: NPS                |                    | Admin: DEP-Denali   |                        |
|             | Name: <b>Wigand Creek</b> |                    | Cause: Lightning    |                        |

Last observed on 7/14. The fire remains in monitor status.

Daily Report From: 07/23

0.0 Acre Change Since 07/22

|               |                                |                    |                        |                        |
|---------------|--------------------------------|--------------------|------------------------|------------------------|
| <b>HL5V</b>   | Lat: <b>63:41:57.0</b>         | Status: <b>U/U</b> | Acres: <b>15,570.0</b> | Option: <b>LIMITED</b> |
| <b>332429</b> | Lon: <b>150:08:59.0</b>        |                    | Start Date: 6/26/13    | Area: <b>TAD</b>       |
| <b>PDHL5V</b> | Legal: 014S 013W 18 F          |                    | Out Date:              |                        |
| #429          | Owner: NPS                     |                    | Admin: DEP-Denali      |                        |
|               | Name: <b>Toklat River East</b> |                    | Cause: Lightning       |                        |

Personnel on 58191 last observed the fire on 7/22. With no smokes showing, the fire remains in monitor status.

Daily Report From: 07/23

0.0 Acre Change Since 07/22

|             |                            |                    |                        |                        |
|-------------|----------------------------|--------------------|------------------------|------------------------|
| <b>HL3W</b> | Lat: <b>63:59:00.0</b>     | Status: <b>U/U</b> | Acres: <b>21,935.9</b> | Option: <b>LIMITED</b> |
|             | Lon: <b>150:37:00.0</b>    |                    | Start Date: 6/25/13    | Area: <b>TAD</b>       |
|             | Legal: 011S 016W 01 F      |                    | Out Date:              |                        |
| #394        | Owner: NPS                 |                    | Admin: DEP-Denali      |                        |
|             | Name: <b>Sandless Lake</b> |                    | Cause: Lightning       |                        |

This fire was last observed on 7/18. The fire remains in monitor status.

Daily Report From: 07/23

0.0 Acre Change Since 07/22

|               |                         |                    |                        |                        |
|---------------|-------------------------|--------------------|------------------------|------------------------|
| <b>HL1B</b>   | Lat: <b>64:36:57.6</b>  | Status: <b>U/U</b> | Acres: <b>29,747.8</b> | Option: <b>LIMITED</b> |
| <b>332377</b> | Lon: <b>154:10:08.4</b> |                    | Start Date: 6/24/13    | Area: <b>TAD</b>       |
| <b>PDHL1B</b> | Legal: 010S 023E 13 K   |                    | Out Date:              |                        |
| #377          | Owner: FWS              |                    | Admin: NOR-Nowitna     |                        |
|               | Name: <b>Little Mud</b> |                    | Cause: Lightning       |                        |

This fire was last observed on 7/20. The fire remains in monitor status.

## Unstaffed - AFS

Daily Report From: 07/23

0.0 Acre Change Since 07/22

|               |                             |                    |                               |                        |
|---------------|-----------------------------|--------------------|-------------------------------|------------------------|
| <b>HL07</b>   | Lat: <b>64:05:52.2</b>      | Status: <b>U/U</b> | Acres: <b>6,033.4</b>         | Option: <b>LIMITED</b> |
|               | Lon: <b>151:35:13.8</b>     |                    | Start Date: 6/24/13           | Area: <b>TAD</b>       |
| <b>PDHL07</b> | Legal: 009S 021W 36 F       |                    | Out Date:                     |                        |
| # 376         | Owner: BLM                  |                    | Admin: NOD-Fairbanks District |                        |
|               | Name: <b>Dead Fish Lake</b> |                    | Cause: Lightning              |                        |

Last observed on 7/18 by N309VS. There were no visible smokes and the fire remains in monitor status.

Daily Report From: 07/23

0.0 Acre Change Since 07/22

|             |                         |                    |                        |                        |
|-------------|-------------------------|--------------------|------------------------|------------------------|
| <b>HLZ3</b> | Lat: <b>67:02:15.0</b>  | Status: <b>U/U</b> | Acres: <b>15,528.3</b> | Option: <b>LIMITED</b> |
|             | Lon: <b>147:19:59.0</b> |                    | Start Date: 6/23/13    | Area: <b>UYD</b>       |
|             | Legal: 026N 002E 33 F   |                    | Out Date:              |                        |
| # 370       | Owner: FWS              |                    | Admin: YFR-Yukon Flats |                        |
|             | Name: <b>Chandalar</b>  |                    | Cause: Lightning       |                        |

Fire personnel on detection ship N9011N last observed this fire on 7/22 and it remains in monitor status.

Daily Report From: 07/23

0.0 Acre Change Since 07/22

|               |                               |                    |                        |                        |
|---------------|-------------------------------|--------------------|------------------------|------------------------|
| <b>HLT2</b>   | Lat: <b>63:56:19.2</b>        | Status: <b>U/U</b> | Acres: <b>64,443.8</b> | Option: <b>LIMITED</b> |
| <b>331360</b> | Lon: <b>152:12:09.0</b>       |                    | Start Date: 6/22/13    | Area: <b>TAD</b>       |
| <b>PDHLT2</b> | Legal: 010S 022W 20 F         |                    | Out Date:              |                        |
| # 360         | Owner: BLM                    |                    | Admin: NOD             |                        |
|               | Name: <b>Beaver Log Lakes</b> |                    | Cause: Lightning       |                        |

Observed last by zone surveillance aircraft N309VS on 7/18. This fire remains in monitor status.

Daily Report From: 07/23

0.0 Acre Change Since 07/22

|               |                           |                    |                        |                        |
|---------------|---------------------------|--------------------|------------------------|------------------------|
| <b>HLT1</b>   | Lat: <b>63:54:29.4</b>    | Status: <b>U/U</b> | Acres: <b>31,435.4</b> | Option: <b>LIMITED</b> |
| <b>332359</b> | Lon: <b>151:22:03.6</b>   |                    | Start Date: 6/22/13    | Area: <b>TAD</b>       |
| <b>PDHLT1</b> | Legal: 012S 019W 06 F     |                    | Out Date:              |                        |
| # 359         | Owner: NPS                |                    | Admin: DEP-Denali      |                        |
|               | Name: <b>Moving River</b> |                    | Cause: Lightning       |                        |

Last viewed on 7/18 by N309VS. The fire remains in monitor status.

Daily Report From: 07/23

0.0 Acre Change Since 07/22

|             |                         |                    |                       |                        |
|-------------|-------------------------|--------------------|-----------------------|------------------------|
| <b>HLM6</b> | Lat: <b>63:44:00.0</b>  | Status: <b>U/U</b> | Acres: <b>1,855.2</b> | Option: <b>LIMITED</b> |
|             | Lon: <b>151:09:00.0</b> |                    | Start Date: 6/21/13   | Area: <b>TAD</b>       |
|             | Legal: 014S 019W 01 F   |                    | Out Date:             |                        |
| # 350       | Owner: NPS              |                    | Admin: DEP-Denali     |                        |
|             | Name: <b>Bear Creek</b> |                    | Cause: Lightning      |                        |

The fire was last flown on 7/22 by National Park Service helicopter 58191. The fire remains in monitor status.

## Unstaffed - AFS

Daily Report From: 07/23

**0.0 Acre Change Since 07/22**

|               |                          |                    |                        |                        |
|---------------|--------------------------|--------------------|------------------------|------------------------|
| <b>HLM4</b>   | Lat: <b>66:44:27.0</b>   | Status: <b>U/U</b> | Acres: <b>20,362.7</b> | Option: <b>LIMITED</b> |
| <b>331348</b> | Lon: <b>153:39:00.0</b>  |                    | Start Date: 6/21/13    | Area: <b>TAD</b>       |
|               | Legal: 016N 024E 34 K    |                    | Out Date:              |                        |
| # 348         | Owner: STA               |                    | Admin: L&W             |                        |
|               | Name: <b>Siruk Creek</b> |                    | Cause: Lightning       |                        |

The fire was last observed on 7/23. The fire remains in monitor status.

Daily Report From: 07/23

**0.0 Acre Change Since 07/22**

|             |                            |                    |                        |                        |
|-------------|----------------------------|--------------------|------------------------|------------------------|
| <b>HLL4</b> | Lat: <b>64:15:00.0</b>     | Status: <b>U/U</b> | Acres: <b>47,587.4</b> | Option: <b>LIMITED</b> |
|             | Lon: <b>154:18:00.0</b>    |                    | Start Date: 6/21/13    | Area: <b>TAD</b>       |
|             | Legal: 011S 022E 29 K      |                    | Out Date:              |                        |
| # 342       | Owner: FWS                 |                    | Admin: NOR-Nowitna     |                        |
|             | Name: <b>Sulatna River</b> |                    | Cause: Lightning       |                        |

The fire was last observed on 7/18. The fire remains in monitor status.

Daily Report From: 07/23

**0.0 Acre Change Since 07/22**

|               |                             |                    |                        |                        |
|---------------|-----------------------------|--------------------|------------------------|------------------------|
| <b>HLF5</b>   | Lat: <b>66:48:31.8</b>      | Status: <b>U/U</b> | Acres: <b>63,409.4</b> | Option: <b>LIMITED</b> |
| <b>332332</b> | Lon: <b>150:56:46.8</b>     |                    | Start Date: 6/20/13    | Area: <b>TAD</b>       |
| <b>PDHLF5</b> | Legal: 023N 016W 23 F       |                    | Out Date:              |                        |
| # 332         | Owner: BLM                  |                    | Admin: NOD             |                        |
|               | Name: <b>Prospect Creek</b> |                    | Cause: Lightning       |                        |

The fire was last observed on 7/23 with no smokes showing. The fire remains in monitor status.

Daily Report From: 07/23

**0.0 Acre Change Since 07/22**

|               |                           |                    |                       |                        |
|---------------|---------------------------|--------------------|-----------------------|------------------------|
| <b>HLE6</b>   | Lat: <b>67:12:33.0</b>    | Status: <b>U/U</b> | Acres: <b>3,274.7</b> | Option: <b>LIMITED</b> |
| <b>331328</b> | Lon: <b>151:47:03.6</b>   |                    | Start Date: 6/20/13   | Area: <b>TAD</b>       |
| <b>PDHEL6</b> | Legal: 028N 019W 32 F     |                    | Out Date:             |                        |
| # 328         | Owner: STA                |                    | Admin: L&W            |                        |
|               | Name: <b>Timber Creek</b> |                    | Cause: Lightning      |                        |

Personnel on surveillance aircraft N309VS observed the fire on 7/23, with one interior smoke in white spruce. This fire remains in monitor status.

Daily Report From: 07/23

**0.0 Acre Change Since 07/22**

|             |                          |                    |                        |                        |
|-------------|--------------------------|--------------------|------------------------|------------------------|
| <b>HLD5</b> | Lat: <b>66:04:58.0</b>   | Status: <b>U/U</b> | Acres: <b>12,855.3</b> | Option: <b>LIMITED</b> |
|             | Lon: <b>150:49:08.0</b>  |                    | Start Date: 6/20/13    | Area: <b>TAD</b>       |
|             | Legal: 015N 015W 31 F    |                    | Out Date:              |                        |
| # 315       | Owner: BLM               |                    | Admin: NOD             |                        |
|             | Name: <b>Ray River 2</b> |                    | Cause: Lightning       |                        |

Zone personnel on surveillance aircraft N309VS last observed this fire on 7/17 and it remains in monitor status.

## Unstaffed - AFS

Daily Report From: 07/23

0.0 Acre Change Since 07/22

|             |                           |                    |                        |                        |
|-------------|---------------------------|--------------------|------------------------|------------------------|
| <b>HLD1</b> | Lat: <b>65:23:52.0</b>    | Status: <b>U/U</b> | Acres: <b>10,377.0</b> | Option: <b>LIMITED</b> |
|             | Lon: <b>141:32:20.0</b>   |                    | Start Date: 6/20/13    | Area: <b>UYD</b>       |
|             | Legal: 007N 030E 27 F     |                    | Out Date:              |                        |
| # 310       | Owner: NCA                |                    | Admin: Doyon           |                        |
|             | Name: <b>Nation River</b> |                    | Cause: Lightning       |                        |

This fire was monitored on 7/22 by N9011N and the fire remains in monitor status.

Daily Report From: 07/23

0.0 Acre Change Since 07/22

|                |                               |                    |                               |                         |
|----------------|-------------------------------|--------------------|-------------------------------|-------------------------|
| <b>HK9W</b>    | Lat: <b>64:07:16.8</b>        | Status: <b>U/U</b> | Acres: <b>7,634.3</b>         | Option: <b>Modified</b> |
| <b>GAD-292</b> | Lon: <b>160:17:52.8</b>       |                    | Start Date: 6/20/13           | Area: <b>GAD</b>        |
| <b>PDHK9W</b>  | Legal: 13S 11W 12             |                    | Out Date:                     |                         |
| # 292          | Owner: BLM                    |                    | Admin: AND-Anchorage District |                         |
|                | Name: <b>Shaktoolik River</b> |                    | Cause: Lightning              |                         |

The fire was not flown today and will remain in monitor status.

Daily Report From: 07/23

0.0 Acre Change Since 07/22

|             |                         |                    |                    |                        |
|-------------|-------------------------|--------------------|--------------------|------------------------|
| <b>HJL6</b> | Lat: <b>63:59:54.6</b>  | Status: <b>U/U</b> | Acres: <b>0.1</b>  | Option: <b>LIMITED</b> |
|             | Lon: <b>146:24:32.0</b> |                    | Start Date: 6/2/13 | Area: <b>MID</b>       |
|             | Legal: 010S 007E 32 F   |                    | Out Date:          |                        |
| # 172       | Owner: MIL              |                    | Admin: ARMY        |                        |
|             | Name: <b>Oklahoma 1</b> |                    | Cause: Human       |                        |

The fire was last observed on 6/18 and remains in monitor status.

Daily Report From: 07/23

0.0 Acre Change Since 07/22

|             |                          |                    |                       |                        |
|-------------|--------------------------|--------------------|-----------------------|------------------------|
| <b>HH8N</b> | Lat: <b>63:53:47.9</b>   | Status: <b>U/U</b> | Acres: <b>1,207.9</b> | Option: <b>LIMITED</b> |
|             | Lon: <b>145:58:20.4</b>  |                    | Start Date: 5/30/13   | Area: <b>MID</b>       |
|             | Legal: 012S 009E 03 F    |                    | Out Date:             |                        |
| # 117       | Owner: MIL               |                    | Admin: ARMY           |                        |
|             | Name: <b>Mississippi</b> |                    | Cause: Human          |                        |

The fire was flown by N40HU on 7/16. The fire remains in monitor status.

Daily Report From: 07/23

0.0 Acre Change Since 07/22

|             |                                |                    |                     |                         |
|-------------|--------------------------------|--------------------|---------------------|-------------------------|
| <b>HC33</b> | Lat: <b>65:01:37.7</b>         | Status: <b>U/U</b> | Acres: <b>26.8</b>  | Option: <b>MODIFIED</b> |
|             | Lon: <b>141:14:57.3</b>        |                    | Start Date: 3/14/13 | Area: <b>UYD</b>        |
|             | Legal: 002N 032E 04 F          |                    | Out Date:           |                         |
| # 002       | Owner: NCA                     |                    | Admin: Doyon        |                         |
|             | Name: <b>Windfall Mountain</b> |                    | Cause: Lightning    |                         |

The fire was last observed on 7/22 by N-9011N. The fire remains in monitor status.

## Unstaffed - DOF

Daily Report From: 07/23

0.0 Acre Change Since 07/22

|               |                           |                    |                            |                         |
|---------------|---------------------------|--------------------|----------------------------|-------------------------|
| <b>301571</b> | Lat: <b>61:44:00.7</b>    | Status: <b>U/C</b> | Acres: <b>0.1</b>          | Option: <b>Critical</b> |
|               | Lon: <b>148:44:57.4</b>   |                    | Start Date: <b>7/22/13</b> | Area: <b>MSS</b>        |
|               | Legal: <b>19N 4E 16 S</b> |                    | Out Date:                  |                         |
| # 571         | Owner: <b>PRI</b>         |                    | Admin: <b>PRI-Private</b>  |                         |
|               | Name: <b>King River</b>   |                    | Cause: <b>Human</b>        |                         |

The fire was not checked and remains in monitor status.

Daily Report From: 07/23

0.0 Acre Change Since 07/22

|               |                            |                    |                                |                         |
|---------------|----------------------------|--------------------|--------------------------------|-------------------------|
| <b>HR22</b>   | Lat: <b>60:30:12.5</b>     | Status: <b>U/C</b> | Acres: <b>0.1</b>              | Option: <b>Critical</b> |
| <b>303569</b> | Lon: <b>150:41:17.7</b>    |                    | Start Date: <b>7/22/13</b>     | Area: <b>KKS</b>        |
|               | Legal: <b>05N 08W 21 S</b> |                    | Out Date:                      |                         |
| # 569         | Owner: <b>NCA</b>          |                    | Admin: <b>Ciri Corporation</b> |                         |
|               | Name: <b>Salmon Run</b>    |                    | Cause: <b>Human</b>            |                         |

The fire was checked and no heat or smokes were found. The fire will remain in monitor status.

Daily Report From: 07/23

0.0 Acre Change Since 07/22

|               |                            |                    |                            |                         |
|---------------|----------------------------|--------------------|----------------------------|-------------------------|
| <b>303568</b> | Lat: <b>60:28:40.6</b>     | Status: <b>U/C</b> | Acres: <b>0.1</b>          | Option: <b>Critical</b> |
|               | Lon: <b>150:59:04.3</b>    |                    | Start Date: <b>7/21/13</b> | Area: <b>KKS</b>        |
|               | Legal: <b>05N 10W 35 S</b> |                    | Out Date:                  |                         |
| # 568         | Owner: <b>PRI</b>          |                    | Admin: <b>PRI-Private</b>  |                         |
|               | Name: <b>Silver</b>        |                    | Cause: <b>Human</b>        |                         |

The fire was checked and no heat or smokes were found. The fire will remain in monitor status.

Daily Report From: 07/23

0.0 Acre Change Since 07/22

|               |                            |                    |                            |                        |
|---------------|----------------------------|--------------------|----------------------------|------------------------|
| <b>HQ3V</b>   | Lat: <b>62:44:51.6</b>     | Status: <b>U/U</b> | Acres: <b>82.0</b>         | Option: <b>LIMITED</b> |
| <b>313554</b> | Lon: <b>141:46:23.4</b>    |                    | Start Date: <b>7/16/13</b> | Area: <b>TAS</b>       |
| <b>PNHQ3V</b> | Legal: <b>11N 19E 12 C</b> |                    | Out Date:                  |                        |
| # 554         | Owner: <b>FWS</b>          |                    | Admin: <b>TER-Tetlin</b>   |                        |
|               | Name: <b>Jalamund</b>      |                    | Cause: <b>Lightning</b>    |                        |

The fire was not checked and shall remain in monitor status.

Daily Report From: 07/23

0.0 Acre Change Since 07/22

|               |                              |                    |                            |                        |
|---------------|------------------------------|--------------------|----------------------------|------------------------|
| <b>313501</b> | Lat: <b>62:47:55.8</b>       | Status: <b>U/U</b> | Acres: <b>38.0</b>         | Option: <b>LIMITED</b> |
|               | Lon: <b>141:44:39.0</b>      |                    | Start Date: <b>7/2/13</b>  | Area: <b>TAS</b>       |
|               | Legal: <b>12N 20E 19 C</b>   |                    | Out Date:                  |                        |
| # 501         | Owner: <b>STA</b>            |                    | Admin: <b>FOR-Forestry</b> |                        |
|               | Name: <b>Stuver Creek #2</b> |                    | Cause: <b>Lightning</b>    |                        |

The fire was not checked and shall remain in monitor status.

## Unstaffed - DOF

Daily Report From: 07/23

**0.0 Acre Change Since 07/22**

|               |                            |                    |                           |                        |
|---------------|----------------------------|--------------------|---------------------------|------------------------|
| <b>HM6Y</b>   | Lat: <b>62:47:37.0</b>     | Status: <b>U/U</b> | Acres: <b>21.0</b>        | Option: <b>LIMITED</b> |
| <b>313496</b> | Lon: <b>141:47:00.2</b>    |                    | Start Date: <b>7/2/13</b> | Area: <b>TAS</b>       |
|               | Legal: <b>12N 19E 26 C</b> |                    | Out Date:                 |                        |
| #496          | Owner: <b>FWS</b>          |                    | Admin: <b>TER-Tetlin</b>  |                        |
|               | Name: <b>Stuver Creek</b>  |                    | Cause: <b>Lightning</b>   |                        |

The fire was not check today and will remain in monitor status.

Daily Report From: 07/23

**31.0 Acre Change Since 07/22**

|               |                               |                    |                            |                        |
|---------------|-------------------------------|--------------------|----------------------------|------------------------|
|               | Lat: <b>63:45:57.2</b>        | Status: <b>U/U</b> | Acres: <b>8,617.0</b>      | Option: <b>Limited</b> |
| <b>313449</b> | Lon: <b>141:41:43.6</b>       |                    | Start Date: <b>6/27/13</b> | Area: <b>TAS</b>       |
|               | Legal: <b>23 19 10 C</b>      |                    | Out Date:                  |                        |
| #449          | Owner: <b>STA</b>             |                    | Admin: <b>FOR-Forestry</b> |                        |
|               | Name: <b>Big Timber Creek</b> |                    | Cause: <b>Lightning</b>    |                        |

Incident is being managed by Type 3 Organization. Fire was reconed on 7/22 and acreage was updated. Fire will continue to be monitored by aircraft as weather permits. No values are threatened.

Daily Report From: 07/23

**0.0 Acre Change Since 07/22**

|               |                           |                    |  |                        |
|---------------|---------------------------|--------------------|--|------------------------|
|               | Lat: <b>62:41:52.9</b>    | Status: <b>U/U</b> | Acres: <b>5,200.0</b>                  | Option: <b>Limited</b> |
| <b>314444</b> | Lon: <b>145:11:06.4</b>   |                    | Start Date: <b>6/27/13</b>             | Area: <b>CRS</b>       |
|               | Legal: <b>11N 1E 34 C</b> |                    | Out Date:                              |                        |
| #444          | Owner: <b>STA</b>         |                    | Admin: <b>L&amp;W-Lands and Waters</b> |                        |
|               | Name: <b>Excelsior</b>    |                    | Cause: <b>Lightning</b>                |                        |

Fire was not flown today and remains in monitor status.

Daily Report From: 07/23

**0.0 Acre Change Since 07/22**

|               |                            |                    |                              |                        |
|---------------|----------------------------|--------------------|------------------------------|------------------------|
| <b>HL6D</b>   | Lat: <b>60:16:34.2</b>     | Status: <b>U/U</b> | Acres: <b>779.2</b>          | Option: <b>LIMITED</b> |
| <b>304437</b> | Lon: <b>153:54:56.4</b>    |                    | Start Date: <b>6/27/13</b>   | Area: <b>SWS</b>       |
|               | Legal: <b>02N 27W 11 S</b> |                    | Out Date:                    |                        |
| #437          | Owner: <b>NPS</b>          |                    | Admin: <b>LCP-Lake Clark</b> |                        |
|               | Name: <b>Currant Creek</b> |                    | Cause: <b>Lightning</b>      |                        |

The fire was flown early in the day by aircraft 999FG. One smoke was observed on the far northwest edge of the fire. Dispatch received multiple calls of smoke reported in the vicinity of the fire later in the day. 999FG flew the fire again and reported an increase in fire behavior. The fire had a 2 acre, open flame spot that was putting off a smoke column. The winds were out of the west pushing the fire up the valley, and upslope towards an already burnt area. Plans are to continue working with Lake Clark National Park Service, and continue monitoring the fire.

Daily Report From: 07/23

**0.0 Acre Change Since 07/22**

|               |                               |                    |                            |                     |
|---------------|-------------------------------|--------------------|----------------------------|---------------------|
| <b>HL5N</b>   | Lat: <b>63:17:09.4</b>        | Status: <b>U/U</b> | Acres: <b>6,759.1</b>      | Option: <b>FULL</b> |
| <b>313414</b> | Lon: <b>142:26:42.8</b>       |                    | Start Date: <b>6/26/13</b> | Area: <b>TAS</b>    |
| <b>PNHL5N</b> | Legal: <b>17N 15E 1 C</b>     |                    | Out Date:                  |                     |
| #414          | Owner: <b>NCA</b>             |                    | Admin: <b>Tetlin</b>       |                     |
|               | Name: <b>Tetlin Jct Ridge</b> |                    | Cause: <b>Lightning</b>    |                     |

The fire will remain in monitor status. It will not be flown unless unusual activity is reported.

## Unstaffed - DOF

Daily Report From: 07/23

**0.0 Acre Change Since 07/22**

|               |                            |                    |                       |                         |
|---------------|----------------------------|--------------------|-----------------------|-------------------------|
| <b>HL3N</b>   | Lat: <b>64:44:09.6</b>     | Status: <b>U/C</b> | Acres: <b>1,806.0</b> | Option: <b>Critical</b> |
| <b>311388</b> | Lon: <b>148:41:19.2</b>    |                    | Start Date: 6/25/13   | Area: <b>FAS</b>        |
| <b>PNHL3N</b> | Legal: 2S 6W 14 F          |                    | Out Date:             |                         |
| # 388         | Owner: NCA                 |                    | Admin: Togothele      |                         |
|               | Name: <b>Skinny's Road</b> |                    | Cause: Human          |                         |

At 2015, 5035E reports two smokes visible in the north east corner near the rock pit in a large unburned island of birch with intermittent spruce.

Daily Report From: 07/23

**0.0 Acre Change Since 07/22**

|               |                         |                    |                       |                        |
|---------------|-------------------------|--------------------|-----------------------|------------------------|
| <b>313386</b> | Lat: <b>63:24:17.6</b>  | Status: <b>U/U</b> | Acres: <b>7,964.0</b> | Option: <b>Limited</b> |
|               | Lon: <b>141:31:25.5</b> |                    | Start Date: 6/25/13   | Area: <b>TAS</b>       |
|               | Legal: 19 20 23 C       |                    | Out Date:             |                        |
| # 386         | Owner: STA              |                    | Admin: FOR-Forestry   |                        |
|               | Name: <b>Ladue Fork</b> |                    | Cause: Lightning      |                        |

Incident is being managed by Type 3 Organization. Fire was reconed on 7/22 . Fire will continue to be monitored by aircraft as weather permits. No values are threatened.

Daily Report From: 07/23

**0.0 Acre Change Since 07/22**

|               |                         |                    |                             |                        |
|---------------|-------------------------|--------------------|-----------------------------|------------------------|
| <b>311366</b> | Lat: <b>64:02:26.4</b>  | Status: <b>U/U</b> | Acres: <b>5.0</b>           | Option: <b>Limited</b> |
|               | Lon: <b>148:40:37.8</b> |                    | Start Date: 6/23/13         | Area: <b>FAS</b>       |
|               | Legal: 10S 6W 1 F       |                    | Out Date:                   |                        |
| # 366         | Owner: STA              |                    | Admin: L&W-Lands and Waters |                        |
|               | Name: <b>Iron Creek</b> |                    | Cause: Human                |                        |

The fire was not checked and remains in monitor status.

Daily Report From: 07/23

**-707.6 Acre Change Since 07/22**

|               |                          |                    |                        |                        |
|---------------|--------------------------|--------------------|------------------------|------------------------|
| <b>HLS2</b>   | Lat: <b>63:51:09.6</b>   | Status: <b>U/U</b> | Acres: <b>10,676.0</b> | Option: <b>Limited</b> |
| <b>313357</b> | Lon: <b>143:43:36.0</b>  |                    | Start Date: 6/22/13    | Area: <b>TAS</b>       |
| <b>PDHLS2</b> | Legal: 24N 9E 20 C       |                    | Out Date:              |                        |
| # 357         | Owner: STA               |                    | Admin: FOR-Forestry    |                        |
|               | Name: <b>Billy Creek</b> |                    | Cause: Lightning       |                        |

Incident is being managed by Type 3 Organization. Fire was reconed on 7/22 and acreage was updated. Fire will continue to be monitored by aircraft as weather permits. No values are threatened.

Daily Report From: 07/23

**0.0 Acre Change Since 07/22**

|               |                          |                    |                             |                     |
|---------------|--------------------------|--------------------|-----------------------------|---------------------|
| <b>HK58</b>   | Lat: <b>63:52:07.2</b>   | Status: <b>U/C</b> | Acres: <b>40.0</b>          | Option: <b>FULL</b> |
| <b>311271</b> | Lon: <b>148:44:48.0</b>  |                    | Start Date: 6/18/13         | Area: <b>FAS</b>    |
| <b>PNHK58</b> | Legal: 12S 6W 16 F       |                    | Out Date:                   |                     |
| # 271         | Owner: STA               |                    | Admin: L&W-Lands and Waters |                     |
|               | Name: <b>Moody Creek</b> |                    | Cause: Human                |                     |

At 1944 aerial observers on 5035E reported one smoke near the perimeter in a gully on the west end of the fire within 50 yards of the road.



## Unstaffed - DOF

Daily Report From: 07/23

0.0 Acre Change Since 07/22

|               |                         |                    |                     |                         |
|---------------|-------------------------|--------------------|---------------------|-------------------------|
| <b>HK42</b>   | Lat: <b>64:52:27.9</b>  | Status: <b>U/C</b> | Acres: <b>96.4</b>  | Option: <b>Critical</b> |
| <b>311258</b> | Lon: <b>147:05:55.5</b> |                    | Start Date: 6/17/13 | Area: <b>FAS</b>        |
| <b>PNHK42</b> | Legal: 1N 3E 27 F       |                    | Out Date:           |                         |
| # 258         | Owner: PRI              |                    | Admin: PRI-Private  |                         |
|               | Name: <b>Kanuti</b>     |                    | Cause: Human        |                         |

The fire was not checked and remains in monitor status.

Daily Report From: 07/23

0.0 Acre Change Since 07/22

|               |                          |                    |                             |                        |
|---------------|--------------------------|--------------------|-----------------------------|------------------------|
|               | Lat: <b>64:00:31.2</b>   | Status: <b>U/U</b> | Acres: <b>2.0</b>           | Option: <b>Limited</b> |
| <b>311256</b> | Lon: <b>148:45:22.2</b>  |                    | Start Date: 6/17/13         | Area: <b>FAS</b>       |
|               | Legal: 10S 06W 33 F      |                    | Out Date:                   |                        |
| # 256         | Owner: STA               |                    | Admin: L&W-Lands and Waters |                        |
|               | Name: <b>Elsie Creek</b> |                    | Cause: Human                |                        |

The fire was not checked and remains in monitor status.

Daily Report From: 07/23

0.0 Acre Change Since 07/22

|               |                               |                    |                             |                        |
|---------------|-------------------------------|--------------------|-----------------------------|------------------------|
| <b>HMX5</b>   | Lat: <b>64:01:33.0</b>        | Status: <b>U/U</b> | Acres: <b>216.0</b>         | Option: <b>LIMITED</b> |
| <b>311255</b> | Lon: <b>148:39:36.6</b>       |                    | Start Date: 6/17/13         | Area: <b>FAS</b>       |
| <b>PNHMX5</b> | Legal: 10S 6W 26 F            |                    | Out Date:                   |                        |
| # 255         | Owner: STA                    |                    | Admin: L&W-Lands and Waters |                        |
|               | Name: <b>California Creek</b> |                    | Cause: Human                |                        |

At 1951 observers onboard 5035E reports no smokes visible.

Daily Report From: 07/23

0.0 Acre Change Since 07/22

|               |                              |                    |                             |                        |
|---------------|------------------------------|--------------------|-----------------------------|------------------------|
|               | Lat: <b>64:01:01.8</b>       | Status: <b>U/U</b> | Acres: <b>200.0</b>         | Option: <b>Limited</b> |
| <b>311247</b> | Lon: <b>148:41:46.8</b>      |                    | Start Date: 6/16/13         | Area: <b>FAS</b>       |
|               | Legal: 10S 6W 27 F           |                    | Out Date:                   |                        |
| # 247         | Owner: STA                   |                    | Admin: L&W-Lands and Waters |                        |
|               | Name: <b>Tatlanika Creek</b> |                    | Cause: Human                |                        |

The fire was not checked and remains in monitor status.

Daily Report From: 07/23

0.0 Acre Change Since 07/22

|               |                            |                    |                        |                        |
|---------------|----------------------------|--------------------|------------------------|------------------------|
| <b>HJD1</b>   | Lat: <b>62:30:37.2</b>     | Status: <b>U/U</b> | Acres: <b>46,135.4</b> | Option: <b>Limited</b> |
| <b>313145</b> | Lon: <b>141:24:50.4</b>    |                    | Start Date: 5/31/13    | Area: <b>TAS</b>       |
| <b>PDHJD1</b> | Legal: 8N 22E 6 C          |                    | Out Date:              |                        |
| # 145         | Owner: FWS                 |                    | Admin: TER-Tetlin      |                        |
|               | Name: <b>Chisana River</b> |                    | Cause: Lightning       |                        |

Fire was not checked today. The fire will remain in monitor status

## Unstaffed - DOF

Daily Report From: 07/23

0.0 Acre Change Since 07/22

|               |                         |                    |                             |                        |
|---------------|-------------------------|--------------------|-----------------------------|------------------------|
| <b>HJC8</b>   | Lat: <b>61:27:19.8</b>  | Status: <b>U/U</b> | Acres: <b>201,809.0</b>     | Option: <b>Limited</b> |
| <b>304144</b> | Lon: <b>155:41:26.4</b> |                    | Start Date: 5/31/13         | Area: <b>SWS</b>       |
| <b>PNHJC8</b> | Legal: 16N 36W 23 S     |                    | Out Date:                   |                        |
| # 144         | Owner: STA              |                    | Admin: L&W-Lands and Waters |                        |
|               | Name: <b>Lime Hills</b> |                    | Cause: Lightning            |                        |

The fire was flown by aircraft 999FG. No fire behavior was observed and the fire remains in monitor status.

Daily Report From: 07/23

0.0 Acre Change Since 07/22

|               |                          |                    |                             |                        |
|---------------|--------------------------|--------------------|-----------------------------|------------------------|
| <b>HK6V</b>   | Lat: <b>62:32:09.6</b>   | Status: <b>U/U</b> | Acres: <b>157,747.5</b>     | Option: <b>Limited</b> |
| <b>304140</b> | Lon: <b>156:46:40.8</b>  |                    | Start Date: 5/31/13         | Area: <b>SWS</b>       |
| <b>PNHK6V</b> | Legal: 28N 40W 7 S       |                    | Out Date:                   |                        |
| # 140         | Owner: STA               |                    | Admin: L&W-Lands and Waters |                        |
|               | Name: <b>Moore Creek</b> |                    | Cause: Lightning            |                        |

The fire was not flown today, and remains in monitor status.

Daily Report From: 07/23

0.0 Acre Change Since 07/22

|               |                           |                    |                     |                     |
|---------------|---------------------------|--------------------|---------------------|---------------------|
| <b>HH5F</b>   | Lat: <b>63:55:17.8</b>    | Status: <b>U/C</b> | Acres: <b>239.0</b> | Option: <b>FULL</b> |
| <b>311088</b> | Lon: <b>148:51:41.7</b>   |                    | Start Date: 5/27/13 | Area: <b>FAS</b>    |
|               | Legal: 11S 7W 33 F        |                    | Out Date:           |                     |
| # 088         | Owner: PRI                |                    | Admin: PRI-Private  |                     |
|               | Name: <b>Louise Creek</b> |                    | Cause: Human        |                     |

At 1938 observers in 5035E reported no smokes visible from the fire, but light drift smoke in the general area.

Daily Report From: 07/23

0.0 Acre Change Since 07/22

|               |  |                    |                             |                         |
|---------------|--|--------------------|-----------------------------|-------------------------|
| <b>301011</b> | Lat: <b>61:43:57.2</b>                   | Status: <b>U/C</b> | Acres: <b>0.1</b>           | Option: <b>Critical</b> |
|               | Lon: <b>149:01:42.4</b>                  |                    | Start Date: 4/27/13         | Area: <b>MSS</b>        |
|               | Legal: 19N 2E 14 S                       |                    | Out Date:                   |                         |
| # 011         | Owner: STA                               |                    | Admin: L&W-Lands and Waters |                         |
|               | Name: <b>Buffalo Mine Coal Seam 2013</b> |                    | Cause: Human                |                         |

The fire was not checked and remains in monitor status.

Unstaffed - USFS

---

Daily Report From: 07/23

**0.0 Acre Change Since 07/22**

|                         |                       |                     |                        |
|-------------------------|-----------------------|---------------------|------------------------|
| Lat: <b>55:34:00.0</b>  | Status: <b>U/C</b>    | Acres: <b>0.2</b>   | Option: <b>LIMITED</b> |
| Lon: <b>132:35:00.0</b> |                       | Start Date: 7/22/13 | Area: <b>TNF</b>       |
| <b>P0HR5Q</b>           | Legal: 073S 084E 01 C | Out Date:           |                        |
| #573                    | Owner: USFS           | Admin: TNF-Tongass  |                        |
|                         | Name: <b>Karta</b>    | Cause: Human        |                        |

The fire was reported 7/22 at 1725 by Fire Service via aircraft flying over smoke. A recon was flown at 1900 and provided size-up.

On 7/23 firefighters travel to the fire by boat. At 1500 the fire was contained.

**Prescribed - AFS**

---

Daily Report From: 07/23

**0.0 Acre Change Since 07/22**

|             |                                 |                   |                     |                           |
|-------------|---------------------------------|-------------------|---------------------|---------------------------|
| <b>AB19</b> | Lat: <b>64:41:45.0</b>          | Status: <b>RX</b> | Acres: <b>236.0</b> | Option: <b>PRESCRIBED</b> |
|             | Lon: <b>146:58:51.0</b>         |                   | Start Date: 5/24/13 | Area: <b>MID</b>          |
|             | Legal: 002S 004E 32 F           |                   | Out Date:           |                           |
| #B19        | Owner: MIL                      |                   | Admin: ARMY         |                           |
|             | Name: <b>MID Moose Creek RX</b> |                   | Cause: Prescribed   |                           |

This RX was last observed on 7/13. The fire will remain in monitor status.

---

***NO Daily Reports*****No Acreage Reported**

|             |   |         |                     |                           |
|-------------|---|---------|---------------------|---------------------------|
| <b>AA06</b> | Lat: <b>64:40:48.0</b>                        | Status: | Acres:              | Option: <b>PRESCRIBED</b> |
|             | Lon: <b>146:50:30.0</b>                       |         | Start Date: 5/10/13 | Area: <b>MID</b>          |
|             | Legal: 003S 004E 01 F                         |         | Out Date:           |                           |
| #A06        | Owner: MIL                                    |         | Admin: ARMY         |                           |
|             | Name: <b>YTA Grouse Habitat Prescribed Bu</b> |         | Cause: Prescribed   |                           |

## Out - AFS

Daily Report From: 07/23

0.0 Acre Change Since 07/22

|               |                         |                    |                     |                        |
|---------------|-------------------------|--------------------|---------------------|------------------------|
| <b>HL8J</b>   | Lat: <b>66:51:14.4</b>  | Status: <b>Out</b> | Acres: <b>125.4</b> | Option: <b>LIMITED</b> |
| <b>331461</b> | Lon: <b>153:56:11.4</b> |                    | Start Date: 6/28/13 | Area: <b>TAD</b>       |
|               | Legal: 017N 022E 24 K   |                    | Out Date: 7/23/13   |                        |
| #461          | Owner: STA              |                    | Admin: L&W          |                        |
|               | Name: <b>Hogatza</b>    |                    | Cause: Lightning    |                        |

On 7/23, the fire was observed by personnel on N309VS and was called out at that time.

Daily Report From: 07/23

0.0 Acre Change Since 07/22

|             |                             |                    |                       |                        |
|-------------|-----------------------------|--------------------|-----------------------|------------------------|
| <b>HLD7</b> | Lat: <b>66:20:46.8</b>      | Status: <b>Out</b> | Acres: <b>1,823.4</b> | Option: <b>LIMITED</b> |
|             | Lon: <b>150:57:04.8</b>     |                    | Start Date: 6/20/13   | Area: <b>TAD</b>       |
|             | Legal: 018N 016W 34 F       |                    | Out Date: 7/23/13     |                        |
| #319        | Owner: BLM                  |                    | Admin: NOD            |                        |
|             | Name: <b>Kanuti River 1</b> |                    | Cause: Lightning      |                        |

The fire was flown on 7/23 by N-309VS and was called out.

Daily Report From: 07/23

0.0 Acre Change Since 07/22

|               |                         |                    |                       |                        |
|---------------|-------------------------|--------------------|-----------------------|------------------------|
| <b>HLC9</b>   | Lat: <b>65:50:00.0</b>  | Status: <b>Out</b> | Acres: <b>3,824.2</b> | Option: <b>LIMITED</b> |
| <b>331308</b> | Lon: <b>150:50:00.0</b> |                    | Start Date: 6/20/13   | Area: <b>TAD</b>       |
|               | Legal: 012N 016W 26 F   |                    | Out Date: 7/23/13     |                        |
| #308          | Owner: STA              |                    | Admin: L&W            |                        |
|               | Name: <b>Big Salt</b>   |                    | Cause: Lightning      |                        |

Zone personnel on surveillance aircraft N309VS flew the fire on 7/23 and declared it out.

Out - DOF

---

Daily Report From: 07/23

**0.0 Acre Change Since 07/22**

|               |                         |                    |                             |                        |
|---------------|-------------------------|--------------------|-----------------------------|------------------------|
| <b>HL68</b>   | Lat: <b>61:27:18.0</b>  | Status: <b>Out</b> | Acres: <b>2,829.3</b>       | Option: <b>Limited</b> |
| <b>304443</b> | Lon: <b>156:53:21.0</b> |                    | Start Date: 6/26/13         | Area: <b>SWS</b>       |
| <b>PNHL68</b> | Legal: 16N 42W 19 S     |                    | Out Date: 7/23/13           |                        |
| #443          | Owner: STA              |                    | Admin: L&W-Lands and Waters |                        |
|               | Name: <b>Hoholitna</b>  |                    | Cause: Lightning            |                        |

The fire was flown by aircraft 999FG. No smokes were observed and the fire was called out at 1315 on 7/23.

---

Daily Report From: 07/23

**0.0 Acre Change Since 07/22**

|               |                            |                    |                        |                        |
|---------------|----------------------------|--------------------|------------------------|------------------------|
| <b>HK6Z</b>   | Lat: <b>61:02:32.4</b>     | Status: <b>Out</b> | Acres: <b>16,445.5</b> | Option: <b>Limited</b> |
| <b>304275</b> | Lon: <b>154:11:20.4</b>    |                    | Start Date: 6/18/13    | Area: <b>SWS</b>       |
| <b>PNHK6Z</b> | Legal: 11N 28W 23 S        |                    | Out Date: 7/23/13      |                        |
| #275          | Owner: NPS                 |                    | Admin: LCP-Lake Clark  |                        |
|               | Name: <b>Kristin Creek</b> |                    | Cause: Lightning       |                        |

The fire was flown by aircraft 999FG. No activity was observed and the fire was declared out at 1725 on 7/23.

Alaska Interagency Coordination  
Center Situation Report  
Thursday - 07/25/2013

| Wildland Fires                   | New | Out | Active | Npr | YTD Fires | YTD Acres   |
|----------------------------------|-----|-----|--------|-----|-----------|-------------|
| <b>Alaska Fire Service (AFS)</b> | 0   | 1   | 30     | 0   | 116       | 532,292.7   |
| GAD (Galena Zone)                | 0   | 0   | 2      | 0   | 32        | 46,171.5    |
| MID (Military)                   | 0   | 0   | 5      | 0   | 19        | 86,944.0    |
| TAD (Tanana Zone)                | 0   | 1   | 16     | 0   | 31        | 338,024.3   |
| UYD (Upper Yukon Zone)           | 0   | 0   | 7      | 0   | 34        | 61,152.9    |
| <b>State of Alaska (DOF)</b>     | 0   | 2   | 24     | 0   | 364       | 539,593.9   |
| CRS (Copper River)               | 0   | 0   | 1      | 0   | 29        | 5,126.4     |
| DAS (Delta)                      | 0   | 0   | 0      | 0   | 16        | 7.9         |
| FAS (Fairbanks)                  | 0   | 0   | 9      | 0   | 96        | 2,759.6     |
| HNS (Haines)                     | 0   | 0   | 0      | 0   | 4         | 0.5         |
| KKS (Kenai)                      | 0   | 2   | 0      | 0   | 59        | 49.3        |
| MSS (AnchorageMatSu Area)        | 0   | 0   | 2      | 0   | 87        | 176.4       |
| SWS (Southwest)                  | 0   | 0   | 3      | 0   | 36        | 430,770.7   |
| TAS (Tok)                        | 0   | 0   | 9      | 0   | 37        | 100,703.1   |
| <b>Forest Service (USFS)</b>     | 0   | 0   | 1      | 0   | 10        | 2.3         |
| CGF (Chugach)                    | 0   | 0   | 0      | 0   | 4         | 1.4         |
| TNF (Tongass)                    | 0   | 0   | 1      | 0   | 6         | 0.9         |
| <b>Statewide Totals</b>          | 0   | 3   | 55     | 0   | 490       | 1,071,888.9 |

**Active Wildfires:**

| Protection Summary: | CRI | FUL | MOD | LIM | NoEntry | TOTAL |
|---------------------|-----|-----|-----|-----|---------|-------|
| AFS Protection:     | 1   | 0   | 2   | 27  | 0       | 30    |
| DOF Protection:     | 4   | 4   | 0   | 16  | 0       | 24    |
| USFS Protection:    | 0   | 0   | 0   | 1   | 0       | 1     |
| Protection Totals:  | 5   | 4   | 2   | 44  | 0       | 55    |

| Status Summary:  | Staffed         |                   | Unstaffed       |                   |
|------------------|-----------------|-------------------|-----------------|-------------------|
|                  | Contained (S/C) | Uncontained (S/U) | Contained (U/C) | Uncontained (U/U) |
| AFS Protection:  | 0               | 1                 | 0               | 29                |
| DOF Protection:  | 0               | 2                 | 6               | 16                |
| USFS Protection: | 0               | 0                 | 1               | 0                 |
| Status Totals:   | 0               | 3                 | 7               | 45                |

---

**Fuels Management Fires**

|                             | YTD Fires | YTD Acres | New | Active | Out Yesterday |
|-----------------------------|-----------|-----------|-----|--------|---------------|
| Borough                     | 1         | 0.5       | 0   | 0      | 0             |
| FWS (US Fish & Wildlife)    | 1         | 5.0       | 0   | 0      | 0             |
| Military                    | 11        | 5,149.0   | 0   | 2      | 0             |
| NPS (National Park Service) | 2         | 20.0      | 0   | 0      | 0             |
| Fuels Management Totals:    | 15        | 5,174.5   | 0   | 2      | 0             |



## Staffed - AFS

Daily Report From: 07/24

**0.0 Acre Change Since 07/23**

|               |                             |                       |                        |                        |
|---------------|-----------------------------|-----------------------|------------------------|------------------------|
| <b>HK8H</b>   | Lat: <b>64:41:37.2</b>      | Status: <b>S/U</b>    | Acres: <b>85,475.0</b> | Option: <b>LIMITED</b> |
| <b>332280</b> | Lon: <b>146:35:29.4</b>     | Personnel: <b>412</b> | Start Date: 6/19/13    | Area: <b>MID</b>       |
| <b>PDHK8H</b> | Legal: 2N 6E 32 F           | Out Date:             | Admin: ARMY-U.S. Army  |                        |
| #280          | Owner: MIL                  | Cause: Human          |                        |                        |
|               | Name: <b>Stuart Creek 2</b> |                       |                        |                        |

Suppression Repair Plan for military lands finalized. Rehabilitation effort continues on the west perimeter in Division L, M, N, and P. Fire Bird Staging closed. USAF, US Army and contractor improvements such as road work and electrical surveys continued. Smoldering and creeping fire behavior dominate. Mop up and hot spotting efforts showed good progress.

| Assigned Crews: |           | Assigned: |
|-----------------|-----------|-----------|
| Allakaket # 2   | Type 2    | 7/16      |
| Buckland        | Type 2    | 7/16      |
| Chevak #1       | T2        | 7/16      |
| Fort Yukon # 2  | Type 2    | 7/19      |
| Gannet Glacier  | Type 2 IA | 7/19      |
| Hooper Bay # 2  | Type 2    | 7/19      |
| Hughes          | Type 2    | 7/19      |
| Huslia # 2      | Type 2    | 7/19      |
| Midnight Suns   | IHC       | 7/24      |
| Nondalton #1    | T2        | 7/16      |
| North Star      | T2        | 7/24      |
| Shageluk        | Type 2    | 7/19      |
| White Mountain  | Type 2 IA | 7/23      |

## Staffed - DOF

Daily Report From: 07/24

**0.0 Acre Change Since 07/23**

**HR61** Lat: **64:12:01.2** Status: **S/U** Acres: **1.6** Option: **Full**  
**311576** Lon: **149:22:33.3** Personnel: **8** Start Date: 7/23/13 Area: **FAS**  
 Legal: 8S 9W 20 F Out Date:  
 #576 Owner: STA Admin: L&W-Lands and Waters  
 Name: **Rex Bridge** Cause: Human

The Rex Bridge Fire has not grown in size. Smokejumpers were demobed and backfilled with EFF Zulu Squad. Fire personnel carried out mop-up operations and put in a half-mile hoselay to the fire. An additional squad will be assigned on 7/25.

Daily Report From: 07/24

**0.0 Acre Change Since 07/23**

**HL37** Lat: **63:25:42.1** Status: **S/U** Acres: **17,949.0** Option: **LIMITED**  
**313401** Lon: **143:41:58.9** Personnel: **136** Start Date: 6/25/13 Area: **TAS**  
**PNHL37** Legal: 19N 9E 16 C Out Date:  
 #401 Owner: STA Admin: FOR-Forestry  
 Name: **Moon Lake** Cause: Lightning

Crews continued mopping up critical portions of fireline in both the northwest and northeast corners of the fire. Progress is slow in areas of heavy blow down and on steep slopes. Structure protection equipment is being removed from structures in the fire area.

| Assigned Crews: |           | Assigned: |
|-----------------|-----------|-----------|
| Grayling        | Type 2    | 7/17      |
| Kaltag #1       | Type 2    | 7/17      |
| Mat-Su          | Type 2    | 7/18      |
| Pioneer Peak    | IHC       | 7/13      |
| Tanana Chiefs   | Type 2 IA | 7/21      |
| Upper Tanana #1 | Type 2    | 7/15      |
| Yukon           | Type 2 IA | 7/25      |

## Unstaffed - AFS

Daily Report From: 07/24

0.0 Acre Change Since 07/23

|             |                         |                    |                     |                         |
|-------------|-------------------------|--------------------|---------------------|-------------------------|
| <b>HQ6A</b> | Lat: <b>61:17:22.0</b>  | Status: <b>U/U</b> | Acres: <b>0.1</b>   | Option: <b>CRITICAL</b> |
|             | Lon: <b>149:41:03.0</b> |                    | Start Date: 7/16/13 | Area: <b>MID</b>        |
|             | Legal: 014N 002W 20 S   |                    | Out Date:           |                         |
| # 556       | Owner: MIL              |                    | Admin: Army         |                         |
|             | Name: <b>Roosevelt</b>  |                    | Cause: Human        |                         |

The fire was last observed on 7/17 and remains in monitor status.

Daily Report From: 07/24

0.0 Acre Change Since 07/23

|                |                         |                    |                                   |                        |
|----------------|-------------------------|--------------------|-----------------------------------|------------------------|
| <b>HQJ4</b>    | Lat: <b>64:34:00.5</b>  | Status: <b>U/U</b> | Acres: <b>613.5</b>               | Option: <b>LIMITED</b> |
| <b>GAD-540</b> | Lon: <b>155:47:10.8</b> |                    | Start Date: 7/13/13               | Area: <b>GAD</b>       |
| <b>PDHQJ4</b>  | Legal: 11S 15E 1 S      |                    | Out Date:                         |                        |
| # 540          | Owner: NCA              |                    | Admin: Doyon Regional Corporation |                        |
|                | Name: <b>Main Creek</b> |                    | Cause: Lightning                  |                        |

The fire was not flown today and will remain in monitor status.

Daily Report From: 07/24

0.0 Acre Change Since 07/23

|               |                         |                    |                            |                        |
|---------------|-------------------------|--------------------|----------------------------|------------------------|
| <b>HQG2</b>   | Lat: <b>65:26:06.6</b>  | Status: <b>U/U</b> | Acres: <b>2,007.5</b>      | Option: <b>LIMITED</b> |
| <b>331538</b> | Lon: <b>154:08:17.4</b> |                    | Start Date: 7/13/13        | Area: <b>TAD</b>       |
| <b>PDHQG2</b> | Legal: 001S 023E 03 K   |                    | Out Date:                  |                        |
| # 538         | Owner: STA              |                    | Admin: L&W-Lands and Water |                        |
|               | Name: <b>West Fork</b>  |                    | Cause: Lightning           |                        |

The fire was last observed on 7/16 and remains in monitor status.

Daily Report From: 07/24

0.0 Acre Change Since 07/23

|               |                           |                    |                     |                        |
|---------------|---------------------------|--------------------|---------------------|------------------------|
| <b>HN86</b>   | Lat: <b>63:28:36.6</b>    | Status: <b>U/U</b> | Acres: <b>311.6</b> | Option: <b>LIMITED</b> |
|               | Lon: <b>152:06:03.6</b>   |                    | Start Date: 7/6/13  | Area: <b>TAD</b>       |
| <b>PDHN86</b> | Legal: 017S 024W 02 F     |                    | Out Date:           |                        |
| # 518         | Owner: NPS                |                    | Admin: DEP-Denali   |                        |
|               | Name: <b>Castle Rocks</b> |                    | Cause: Lightning    |                        |

The fire was observed on 7/24 by 309VS and was inactive under cloudy skies. This fire remains in monitor status.

Daily Report From: 07/24

0.0 Acre Change Since 07/23

|               |                          |                    |                               |                        |
|---------------|--------------------------|--------------------|-------------------------------|------------------------|
| <b>HNF9</b>   | Lat: <b>65:22:40.0</b>   | Status: <b>U/U</b> | Acres: <b>5,984.0</b>         | Option: <b>LIMITED</b> |
|               | Lon: <b>144:17:40.0</b>  |                    | Start Date: 7/3/13            | Area: <b>UYD</b>       |
| <b>PDHNF9</b> | Legal: 006N 017E 05 F    |                    | Out Date:                     |                        |
| # 506         | Owner: BLM               |                    | Admin: NOD-Fairbanks District |                        |
|               | Name: <b>Birch Creek</b> |                    | Cause: Lightning              |                        |

Personnel on detection ship N9011N last observed the fire on 7/22 and it remains in monitor status.

## Unstaffed - AFS

Daily Report From: 07/24

**0.0 Acre Change Since 07/23**

|               |                              |                    |                        |                        |
|---------------|------------------------------|--------------------|------------------------|------------------------|
| <b>HM3U</b>   | Lat: <b>65:58:01.8</b>       | Status: <b>U/U</b> | Acres: <b>1,047.9</b>  | Option: <b>LIMITED</b> |
|               | Lon: <b>145:40:39.6</b>      |                    | Start Date: 7/1/13     | Area: <b>UYD</b>       |
| <b>PDHM3U</b> | Legal: 13N 10E 8 F           |                    | Out Date:              |                        |
| #495          | Owner: FWS                   |                    | Admin: YFR-Yukon Flats |                        |
|               | Name: <b>Discovery Creek</b> |                    | Cause: Lightning       |                        |

This fire was last observed on 7/22, it remains in monitor status.

Daily Report From: 07/24

**0.0 Acre Change Since 07/23**

|               |                         |                    |                       |                        |
|---------------|-------------------------|--------------------|-----------------------|------------------------|
| <b>HM2V</b>   | Lat: <b>63:48:15.7</b>  | Status: <b>U/U</b> | Acres: <b>1.9</b>     | Option: <b>LIMITED</b> |
| <b>332489</b> | Lon: <b>145:08:09.7</b> |                    | Start Date: 7/1/13    | Area: <b>MID</b>       |
|               | Legal: 013S 013E 12 F   |                    | Out Date:             |                        |
| #489          | Owner: MIL              |                    | Admin: ARMY-U.S. Army |                        |
|               | Name: <b>Gerstle</b>    |                    | Cause: Lightning      |                        |

The fire was flown by N40HU on 7/16. No fire activity was observed and the fire remains in monitor status.

Daily Report From: 07/24

**0.0 Acre Change Since 07/23**

|             |                         |                    |                        |                        |
|-------------|-------------------------|--------------------|------------------------|------------------------|
| <b>HMJ9</b> | Lat: <b>67:13:10.0</b>  | Status: <b>U/U</b> | Acres: <b>720.1</b>    | Option: <b>LIMITED</b> |
|             | Lon: <b>145:16:37.0</b> |                    | Start Date: 6/29/13    | Area: <b>UYD</b>       |
|             | Legal: 028N 011E 26 F   |                    | Out Date:              |                        |
| #475        | Owner: FWS              |                    | Admin: YFR-Yukon Flats |                        |
|             | Name: <b>Joint Lake</b> |                    | Cause: Lightning       |                        |

On 7/22 fire personnel on detection ship N9011N observed this fire with a 5% active perimeter. There were also 4 areas of internal heat, totaling less than 5 acres. Fire behavior was creeping and with single tree torching. This fire remains in monitor status.

Daily Report From: 07/24

**0.0 Acre Change Since 07/23**

|               |                              |                    |                        |                        |
|---------------|------------------------------|--------------------|------------------------|------------------------|
| <b>HMD7</b>   | Lat: <b>67:11:13.0</b>       | Status: <b>U/U</b> | Acres: <b>23,355.4</b> | Option: <b>LIMITED</b> |
| <b>332469</b> | Lon: <b>142:05:35.0</b>      |                    | Start Date: 6/29/13    | Area: <b>UYD</b>       |
| <b>PDHMD7</b> | Legal: 027N 026E 07 F        |                    | Out Date:              |                        |
| #469          | Owner: FWS                   |                    | Admin: ARR-Arctic      |                        |
|               | Name: <b>North Porcupine</b> |                    | Cause: Lightning       |                        |

This fire was last observed on 7/22 and it remains in monitor status.

Daily Report From: 07/24

**0.0 Acre Change Since 07/23**

|             |                                  |                    |                       |                        |
|-------------|----------------------------------|--------------------|-----------------------|------------------------|
| <b>HMB3</b> | Lat: <b>63:34:00.0</b>           | Status: <b>U/U</b> | Acres: <b>4,415.0</b> | Option: <b>LIMITED</b> |
|             | Lon: <b>151:21:00.0</b>          |                    | Start Date: 6/28/13   | Area: <b>TAD</b>       |
|             | Legal: 015S 020W 36 F            |                    | Out Date:             |                        |
| #466        | Owner: NPS                       |                    | Admin: DEP-Denali     |                        |
|             | Name: <b>McKinley River East</b> |                    | Cause: Lightning      |                        |

Last observed as inactive on 7/24 by 309VS. The fire remains in monitor status.

## Unstaffed - AFS

Daily Report From: 07/24

**0.0 Acre Change Since 07/23**

|               |                         |                    |                               |                        |
|---------------|-------------------------|--------------------|-------------------------------|------------------------|
| <b>HL7T</b>   | Lat: <b>64:18:10.8</b>  | Status: <b>U/U</b> | Acres: <b>4,933.5</b>         | Option: <b>LIMITED</b> |
| <b>331454</b> | Lon: <b>153:02:11.4</b> |                    | Start Date: 6/27/13           | Area: <b>TAD</b>       |
| <b>PDHL7T</b> | Legal: 014S 029E 01 K   |                    | Out Date:                     |                        |
| #454          | Owner: BLM              |                    | Admin: NOD-Fairbanks District |                        |
|               | Name: <b>Titna</b>      |                    | Cause: Lightning              |                        |

This fire was last observed on 7/18. The fire remains in monitor status.

Daily Report From: 07/24

**0.0 Acre Change Since 07/23**

|               |                                |                    |                        |                        |
|---------------|--------------------------------|--------------------|------------------------|------------------------|
| <b>HL5V</b>   | Lat: <b>63:41:57.0</b>         | Status: <b>U/U</b> | Acres: <b>15,570.0</b> | Option: <b>LIMITED</b> |
| <b>332429</b> | Lon: <b>150:08:59.0</b>        |                    | Start Date: 6/26/13    | Area: <b>TAD</b>       |
| <b>PDHL5V</b> | Legal: 014S 013W 18 F          |                    | Out Date:              |                        |
| #429          | Owner: NPS                     |                    | Admin: DEP-Denali      |                        |
|               | Name: <b>Toklat River East</b> |                    | Cause: Lightning       |                        |

Personnel on 309VS observed the fire on 7/24. With < 1% active perimeter and 2 smokes showing along the perimeter, this fire remains in monitor status.

Daily Report From: 07/24

**0.0 Acre Change Since 07/23**

|             |                            |                    |                        |                        |
|-------------|----------------------------|--------------------|------------------------|------------------------|
| <b>HL3W</b> | Lat: <b>63:59:00.0</b>     | Status: <b>U/U</b> | Acres: <b>21,935.9</b> | Option: <b>LIMITED</b> |
|             | Lon: <b>150:37:00.0</b>    |                    | Start Date: 6/25/13    | Area: <b>TAD</b>       |
|             | Legal: 011S 016W 01 F      |                    | Out Date:              |                        |
| #394        | Owner: NPS                 |                    | Admin: DEP-Denali      |                        |
|             | Name: <b>Sandless Lake</b> |                    | Cause: Lightning       |                        |

This fire was last observed on 7/24. Four smokes were noted along the north and western perimeters in white spruce and hardwoods. The interior continues to smolder in lake-side hardwoods and in draws. The fire remains in monitor status.

Daily Report From: 07/24

**0.0 Acre Change Since 07/23**

|               |                         |                    |                        |                        |
|---------------|-------------------------|--------------------|------------------------|------------------------|
| <b>HL1B</b>   | Lat: <b>64:36:57.6</b>  | Status: <b>U/U</b> | Acres: <b>29,747.8</b> | Option: <b>LIMITED</b> |
| <b>332377</b> | Lon: <b>154:10:08.4</b> |                    | Start Date: 6/24/13    | Area: <b>TAD</b>       |
| <b>PDHL1B</b> | Legal: 010S 023E 13 K   |                    | Out Date:              |                        |
| #377          | Owner: FWS              |                    | Admin: NOR-Nowitna     |                        |
|               | Name: <b>Little Mud</b> |                    | Cause: Lightning       |                        |

This fire was last observed on 7/20. The fire remains in monitor status.

Daily Report From: 07/24

**0.0 Acre Change Since 07/23**

|               |                             |                    |                               |                        |
|---------------|-----------------------------|--------------------|-------------------------------|------------------------|
| <b>HL07</b>   | Lat: <b>64:05:52.2</b>      | Status: <b>U/U</b> | Acres: <b>6,033.4</b>         | Option: <b>LIMITED</b> |
|               | Lon: <b>151:35:13.8</b>     |                    | Start Date: 6/24/13           | Area: <b>TAD</b>       |
| <b>PDHL07</b> | Legal: 009S 021W 36 F       |                    | Out Date:                     |                        |
| #376          | Owner: BLM                  |                    | Admin: NOD-Fairbanks District |                        |
|               | Name: <b>Dead Fish Lake</b> |                    | Cause: Lightning              |                        |

Last observed on 7/24 by N309VS. There was no activity under 100% cloud cover. The fire remains in monitor status.

## Unstaffed - AFS

Daily Report From: 07/24

**0.0 Acre Change Since 07/23**

**HLZ3** Lat: **67:02:15.0** Status: **U/U** Acres: **15,528.3** Option: **LIMITED**  
 Lon: **147:19:59.0** Start Date: 6/23/13 Area: **UYD**  
 Legal: 026N 002E 33 F Out Date:  
 # 370 Owner: FWS Admin: YFR-Yukon Flats  
 Name: **Chandalar** Cause: Lightning

Fire personnel on detection ship N9011N last observed this fire on 7/22 and it remains in monitor status.

Daily Report From: 07/24

**0.0 Acre Change Since 07/23**

**HLT2** Lat: **63:56:19.2** Status: **U/U** Acres: **64,443.8** Option: **LIMITED**  
**331360** Lon: **152:12:09.0** Start Date: 6/22/13 Area: **TAD**  
**PDHLT2** Legal: 010S 022W 20 F Out Date:  
 # 360 Owner: BLM Admin: NOD  
 Name: **Beaver Log Lakes** Cause: Lightning

The fire was observed on 7/24 by zone surveillance aircraft N309VS. Smoldering continues in white spruce along the southwest perimeter, with a few interior smokes still showing in the hardwoods. The fire is holding along a creek on the west side. This fire remains in monitor status.

Daily Report From: 07/24

**0.0 Acre Change Since 07/23**

**HLT1** Lat: **63:54:29.4** Status: **U/U** Acres: **31,435.4** Option: **LIMITED**  
**332359** Lon: **151:22:03.6** Start Date: 6/22/13 Area: **TAD**  
**PDHLT1** Legal: 012S 019W 06 F Out Date:  
 # 359 Owner: NPS Admin: DEP-Denali  
 Name: **Moving River** Cause: Lightning

Last viewed on 7/24 by N309VS. Interior smoldering was seen in hardwoods with single tree torching in white spruce. The fire remains in monitor status.

Daily Report From: 07/24

**0.0 Acre Change Since 07/23**

**HLM6** Lat: **63:44:00.0** Status: **U/U** Acres: **1,855.2** Option: **LIMITED**  
 Lon: **151:09:00.0** Start Date: 6/21/13 Area: **TAD**  
 Legal: 014S 019W 01 F Out Date:  
 # 350 Owner: NPS Admin: DEP-Denali  
 Name: **Bear Creek** Cause: Lightning

The fire was last flown on 7/24 by 309VS. Two interior smokes were observed in hardwoods and white spruce. The fire remains in monitor status.

Daily Report From: 07/24

**0.0 Acre Change Since 07/23**

**HLM4** Lat: **66:44:27.0** Status: **U/U** Acres: **20,362.7** Option: **LIMITED**  
**331348** Lon: **153:39:00.0** Start Date: 6/21/13 Area: **TAD**  
 Legal: 016N 024E 34 K Out Date:  
 # 348 Owner: STA Admin: L&W  
 Name: **Siruk Creek** Cause: Lightning

The fire was last observed on 7/23. The fire remains in monitor status.

## Unstaffed - AFS

Daily Report From: 07/24

0.0 Acre Change Since 07/23

|             |                            |                    |                        |                        |
|-------------|----------------------------|--------------------|------------------------|------------------------|
| <b>HLL4</b> | Lat: <b>64:15:00.0</b>     | Status: <b>U/U</b> | Acres: <b>47,587.4</b> | Option: <b>LIMITED</b> |
|             | Lon: <b>154:18:00.0</b>    |                    | Start Date: 6/21/13    | Area: <b>TAD</b>       |
|             | Legal: 011S 022E 29 K      |                    | Out Date:              |                        |
| # 342       | Owner: FWS                 |                    | Admin: NOR-Nowitna     |                        |
|             | Name: <b>Sulatna River</b> |                    | Cause: Lightning       |                        |

The fire was last observed on 7/18. The fire remains in monitor status.

Daily Report From: 07/24

0.0 Acre Change Since 07/23

|               |                             |                    |                        |                        |
|---------------|-----------------------------|--------------------|------------------------|------------------------|
| <b>HLF5</b>   | Lat: <b>66:48:31.8</b>      | Status: <b>U/U</b> | Acres: <b>63,409.4</b> | Option: <b>LIMITED</b> |
| <b>332332</b> | Lon: <b>150:56:46.8</b>     |                    | Start Date: 6/20/13    | Area: <b>TAD</b>       |
| <b>PDHLF5</b> | Legal: 023N 016W 23 F       |                    | Out Date:              |                        |
| # 332         | Owner: BLM                  |                    | Admin: NOD             |                        |
|               | Name: <b>Prospect Creek</b> |                    | Cause: Lightning       |                        |

The fire was last observed on 7/23. The fire remains in monitor status.

Daily Report From: 07/24

0.0 Acre Change Since 07/23

|               |                           |                    |                       |                        |
|---------------|---------------------------|--------------------|-----------------------|------------------------|
| <b>HLE6</b>   | Lat: <b>67:12:33.0</b>    | Status: <b>U/U</b> | Acres: <b>3,274.7</b> | Option: <b>LIMITED</b> |
| <b>331328</b> | Lon: <b>151:47:03.6</b>   |                    | Start Date: 6/20/13   | Area: <b>TAD</b>       |
| <b>PDHEL6</b> | Legal: 028N 019W 32 F     |                    | Out Date:             |                        |
| # 328         | Owner: STA                |                    | Admin: L&W            |                        |
|               | Name: <b>Timber Creek</b> |                    | Cause: Lightning      |                        |

The fire was last observed on 7/23. This fire remains in monitor status.

Daily Report From: 07/24

0.0 Acre Change Since 07/23

|             |                          |                    |                        |                        |
|-------------|--------------------------|--------------------|------------------------|------------------------|
| <b>HLD5</b> | Lat: <b>66:04:58.0</b>   | Status: <b>U/U</b> | Acres: <b>12,855.3</b> | Option: <b>LIMITED</b> |
|             | Lon: <b>150:49:08.0</b>  |                    | Start Date: 6/20/13    | Area: <b>TAD</b>       |
|             | Legal: 015N 015W 31 F    |                    | Out Date:              |                        |
| # 315       | Owner: BLM               |                    | Admin: NOD             |                        |
|             | Name: <b>Ray River 2</b> |                    | Cause: Lightning       |                        |

Zone personnel on surveillance aircraft N309VS last observed this fire on 7/17 and it remains in monitor status.

Daily Report From: 07/24

0.0 Acre Change Since 07/23

|             |                           |                    |                        |                        |
|-------------|---------------------------|--------------------|------------------------|------------------------|
| <b>HLD1</b> | Lat: <b>65:23:52.0</b>    | Status: <b>U/U</b> | Acres: <b>10,377.0</b> | Option: <b>LIMITED</b> |
|             | Lon: <b>141:32:20.0</b>   |                    | Start Date: 6/20/13    | Area: <b>UYD</b>       |
|             | Legal: 007N 030E 27 F     |                    | Out Date:              |                        |
| # 310       | Owner: NCA                |                    | Admin: Doyon           |                        |
|             | Name: <b>Nation River</b> |                    | Cause: Lightning       |                        |

This fire was monitored on 7/22 by N9011N and the fire remains in monitor status.

## Unstaffed - AFS

Daily Report From: 07/24

**0.0 Acre Change Since 07/23**

|                |                               |                    |                               |                         |
|----------------|-------------------------------|--------------------|-------------------------------|-------------------------|
| <b>HK9W</b>    | Lat: <b>64:07:16.8</b>        | Status: <b>U/U</b> | Acres: <b>7,634.3</b>         | Option: <b>MODIFIED</b> |
| <b>GAD-292</b> | Lon: <b>160:17:52.8</b>       |                    | Start Date: 6/20/13           | Area: <b>GAD</b>        |
| <b>PDHK9W</b>  | Legal: 13S 11W 12 S           |                    | Out Date:                     |                         |
| # 292          | Owner: BLM                    |                    | Admin: AND-Anchorage District |                         |
|                | Name: <b>Shaktoolik River</b> |                    | Cause: Lightning              |                         |

The fire was not flown today and will remain in monitor status.

Daily Report From: 07/24

**0.0 Acre Change Since 07/23**

|             |                         |                    |                    |                        |
|-------------|-------------------------|--------------------|--------------------|------------------------|
| <b>HJL6</b> | Lat: <b>63:59:54.6</b>  | Status: <b>U/U</b> | Acres: <b>0.1</b>  | Option: <b>LIMITED</b> |
|             | Lon: <b>146:24:32.0</b> |                    | Start Date: 6/2/13 | Area: <b>MID</b>       |
|             | Legal: 010S 007E 32 F   |                    | Out Date:          |                        |
| # 172       | Owner: MIL              |                    | Admin: ARMY        |                        |
|             | Name: <b>Oklahoma 1</b> |                    | Cause: Human       |                        |

The fire was last observed on 6/18 and remains in monitor status.

Daily Report From: 07/24

**0.0 Acre Change Since 07/23**

|             |                          |                    |                       |                        |
|-------------|--------------------------|--------------------|-----------------------|------------------------|
| <b>HH8N</b> | Lat: <b>63:53:47.9</b>   | Status: <b>U/U</b> | Acres: <b>1,207.9</b> | Option: <b>LIMITED</b> |
|             | Lon: <b>145:58:20.4</b>  |                    | Start Date: 5/30/13   | Area: <b>MID</b>       |
|             | Legal: 012S 009E 03 F    |                    | Out Date:             |                        |
| # 117       | Owner: MIL               |                    | Admin: ARMY           |                        |
|             | Name: <b>Mississippi</b> |                    | Cause: Human          |                        |

The fire was flown by N40HU on 7/16. The fire remains in monitor status.

Daily Report From: 07/24

**0.0 Acre Change Since 07/23**

|             |                                |                    |                     |                         |
|-------------|--------------------------------|--------------------|---------------------|-------------------------|
| <b>HC33</b> | Lat: <b>65:01:37.7</b>         | Status: <b>U/U</b> | Acres: <b>26.8</b>  | Option: <b>MODIFIED</b> |
|             | Lon: <b>141:14:57.3</b>        |                    | Start Date: 3/14/13 | Area: <b>UYD</b>        |
|             | Legal: 002N 032E 04 F          |                    | Out Date:           |                         |
| # 002       | Owner: NCA                     |                    | Admin: Doyon        |                         |
|             | Name: <b>Windfall Mountain</b> |                    | Cause: Lightning    |                         |

The fire was last observed on 7/22 by N-9011N. The fire remains in monitor status.



## Unstaffed - DOF

Daily Report From: 07/24

0.0 Acre Change Since 07/23

|               |                         |                    |                            |                         |
|---------------|-------------------------|--------------------|----------------------------|-------------------------|
| <b>301571</b> | Lat: <b>61:44:00.7</b>  | Status: <b>U/C</b> | Acres: <b>0.1</b>          | Option: <b>CRITICAL</b> |
|               | Lon: <b>148:44:57.4</b> |                    | Start Date: <b>7/22/13</b> | Area: <b>MSS</b>        |
| # 571         | Legal: 19N 4E 16 S      |                    | Out Date:                  |                         |
|               | Owner: PRI              |                    | Admin: PRI-Private         |                         |
|               | Name: <b>King River</b> |                    | Cause: Human               |                         |

The fire was not checked and remains in monitor status.

Daily Report From: 07/24

0.0 Acre Change Since 07/23

|               |                         |                    |                            |                        |
|---------------|-------------------------|--------------------|----------------------------|------------------------|
| <b>HQ3V</b>   | Lat: <b>62:44:51.6</b>  | Status: <b>U/U</b> | Acres: <b>82.0</b>         | Option: <b>LIMITED</b> |
| <b>313554</b> | Lon: <b>141:46:23.4</b> |                    | Start Date: <b>7/16/13</b> | Area: <b>TAS</b>       |
| <b>PNHQ3V</b> | Legal: 11N 19E 12 C     |                    | Out Date:                  |                        |
| # 554         | Owner: FWS              |                    | Admin: TER-Tetlin          |                        |
|               | Name: <b>Jalamund</b>   |                    | Cause: Lightning           |                        |

The fire was not checked today. Fire remains in monitor status.

Daily Report From: 07/24

0.0 Acre Change Since 07/23

|               |                              |                    |                           |                        |
|---------------|------------------------------|--------------------|---------------------------|------------------------|
| <b>313501</b> | Lat: <b>62:47:55.8</b>       | Status: <b>U/U</b> | Acres: <b>38.0</b>        | Option: <b>LIMITED</b> |
|               | Lon: <b>141:44:39.0</b>      |                    | Start Date: <b>7/2/13</b> | Area: <b>TAS</b>       |
| # 501         | Legal: 12N 20E 19 C          |                    | Out Date:                 |                        |
|               | Owner: STA                   |                    | Admin: FOR-Forestry       |                        |
|               | Name: <b>Stuver Creek #2</b> |                    | Cause: Lightning          |                        |

The fire was not checked today. The fire will remain in monitor status.

Daily Report From: 07/24

0.0 Acre Change Since 07/23

|               |                           |                    |                           |                        |
|---------------|---------------------------|--------------------|---------------------------|------------------------|
| <b>HM6Y</b>   | Lat: <b>62:47:37.0</b>    | Status: <b>U/U</b> | Acres: <b>21.0</b>        | Option: <b>LIMITED</b> |
| <b>313496</b> | Lon: <b>141:47:00.2</b>   |                    | Start Date: <b>7/2/13</b> | Area: <b>TAS</b>       |
| # 496         | Legal: 12N 19E 26 C       |                    | Out Date:                 |                        |
|               | Owner: FWS                |                    | Admin: TER-Tetlin         |                        |
|               | Name: <b>Stuver Creek</b> |                    | Cause: Lightning          |                        |

The fire was not checked today and will remain in monitor status.

Daily Report From: 07/24

0.0 Acre Change Since 07/23

|               |                               |                    |                            |                        |
|---------------|-------------------------------|--------------------|----------------------------|------------------------|
| <b>313449</b> | Lat: <b>63:45:57.2</b>        | Status: <b>U/U</b> | Acres: <b>8,617.0</b>      | Option: <b>Limited</b> |
|               | Lon: <b>141:41:43.6</b>       |                    | Start Date: <b>6/27/13</b> | Area: <b>TAS</b>       |
| # 449         | Legal: 23 19 10 C             |                    | Out Date:                  |                        |
|               | Owner: STA                    |                    | Admin: FOR-Forestry        |                        |
|               | Name: <b>Big Timber Creek</b> |                    | Cause: Lightning           |                        |

Incident is being managed by Type 3 Organization. Fire was not checked today and will continue to be monitored by aircraft as weather permits. No values are threatened.

## Unstaffed - DOF

Daily Report From: 07/24

**385.0 Acre Change Since 07/23**

**314444** Lat: **62:41:52.9** Status: **U/U** Acres: **4,885.0** Option: **LIMITED**  
 Lon: **145:11:06.4** Start Date: 6/27/13 Area: **CRS**  
 Legal: 11N 1E 34 C Out Date:  
 #444 Owner: STA Admin: L&W-Lands and Waters  
 Name: **Excelsior** Cause: Lightning

Fire exhibited minimal growth. Acreage was gained on the southern and eastern flanks. Fire behavior observed was creeping and smoldering with isolated spots of rank 3 along the perimeter. The fire received no precipitation. Late afternoon stage 2 cumulus cells with moderate downdrafts increased fire behavior along the perimeter. Decrease in acreage due to more accurate mapping. The fire remains in monitor status.

Daily Report From: 07/24

**0.0 Acre Change Since 07/23**

**HL6D** Lat: **60:16:34.2** Status: **U/U** Acres: **779.2** Option: **LIMITED**  
**304437** Lon: **153:54:56.4** Start Date: 6/27/13 Area: **SWS**  
 Legal: 02N 27W 11 S Out Date:  
 #437 Owner: NPS Admin: LCP-Lake Clark  
 Name: **Currant Creek** Cause: Lightning

The fire was flown by aircraft 999FG. The fire was still active with winds pushing an open-flame area upslope directly into a previously burnt spot. Surrounding fuels are a mix of spruce and hardwoods, with a brush understory. The most active part of the fire is a portion backing down into the flats with a 200 to 300 yard perimeter adjacent to the lake shore. Currently the fire is not threatening allotments and shows no signs of crossing south of Currant Creek. The fire is pushing lots of smoke up the valley and away from Lake Clark. Plans for tomorrow are to mob two Park Service personnel who will set up a RAWs station and help with the continuation of monitoring the fire.

Daily Report From: 07/24

**0.0 Acre Change Since 07/23**

**HL5N** Lat: **63:17:09.4** Status: **U/U** Acres: **6,759.1** Option: **FULL**  
**313414** Lon: **142:26:42.8** Start Date: 6/26/13 Area: **TAS**  
**PNHL5N** Legal: 17N 15E 1 C Out Date:  
 #414 Owner: NCA Admin: Tetlin  
 Name: **Tetlin Jct Ridge** Cause: Lightning

This fire is being managed by a type 3 team which is also managing five other fires in the Tok area.

The fire was not patrolled today. Infrared detection flight from Tuesday evening showed areas of heat on the NE side of the fire.

Daily Report From: 07/24

**0.0 Acre Change Since 07/23**

**HL3N** Lat: **64:44:09.6** Status: **U/C** Acres: **1,806.0** Option: **Critical**  
**311388** Lon: **148:41:19.2** Start Date: 6/25/13 Area: **FAS**  
**PNHL3N** Legal: 2S 6W 14 F Out Date:  
 #388 Owner: NCA Admin: Togothele  
 Name: **Skinny's Road** Cause: Human

Helicopter 59633 flew the fire. There was some smoldering in a pocket of green.

## Unstaffed - DOF

Daily Report From: 07/24

**0.0 Acre Change Since 07/23**

|               |                         |                    |                       |                        |
|---------------|-------------------------|--------------------|-----------------------|------------------------|
| <b>313386</b> | Lat: <b>63:24:17.6</b>  | Status: <b>U/U</b> | Acres: <b>7,964.0</b> | Option: <b>Limited</b> |
|               | Lon: <b>141:31:25.5</b> |                    | Start Date: 6/25/13   | Area: <b>TAS</b>       |
| # 386         | Legal: 19 20 23 C       |                    | Out Date:             |                        |
|               | Owner: STA              |                    | Admin: FOR-Forestry   |                        |
|               | Name: <b>Ladue Fork</b> |                    | Cause: Lightning      |                        |

Incident is being managed by Type 3 Organization. Fire was not checked today and will continue to be monitored by aircraft as weather permits. No values are threatened.

Daily Report From: 07/24

**0.0 Acre Change Since 07/23**

|               |                         |                    |                             |                        |
|---------------|-------------------------|--------------------|-----------------------------|------------------------|
| <b>311366</b> | Lat: <b>64:02:26.4</b>  | Status: <b>U/U</b> | Acres: <b>5.0</b>           | Option: <b>Limited</b> |
|               | Lon: <b>148:40:37.8</b> |                    | Start Date: 6/23/13         | Area: <b>FAS</b>       |
| # 366         | Legal: 10S 6W 1 F       |                    | Out Date:                   |                        |
|               | Owner: STA              |                    | Admin: L&W-Lands and Waters |                        |
|               | Name: <b>Iron Creek</b> |                    | Cause: Human                |                        |

Helicopter 59633 flew the fire. No fire activity was observed.

Daily Report From: 07/24

**0.0 Acre Change Since 07/23**

|               |                          |                    |                        |                        |
|---------------|--------------------------|--------------------|------------------------|------------------------|
| <b>HLS2</b>   | Lat: <b>63:51:09.6</b>   | Status: <b>U/U</b> | Acres: <b>10,676.0</b> | Option: <b>Limited</b> |
| <b>313357</b> | Lon: <b>143:43:36.0</b>  |                    | Start Date: 6/22/13    | Area: <b>TAS</b>       |
| <b>PDHLS2</b> | Legal: 24N 9E 20 C       |                    | Out Date:              |                        |
| # 357         | Owner: STA               |                    | Admin: FOR-Forestry    |                        |
|               | Name: <b>Billy Creek</b> |                    | Cause: Lightning       |                        |

Incident is being managed by Type 3 Organization. Fire was not checked today and will continue to be monitored by aircraft as weather permits. No values are threatened.

Daily Report From: 07/24

**0.0 Acre Change Since 07/23**

|               |                          |                    |                             |                     |
|---------------|--------------------------|--------------------|-----------------------------|---------------------|
| <b>HK58</b>   | Lat: <b>63:52:07.2</b>   | Status: <b>U/C</b> | Acres: <b>40.0</b>          | Option: <b>Full</b> |
| <b>311271</b> | Lon: <b>148:44:48.0</b>  |                    | Start Date: 6/18/13         | Area: <b>FAS</b>    |
| <b>PNHK58</b> | Legal: 12S 6W 16 F       |                    | Out Date:                   |                     |
| # 271         | Owner: STA               |                    | Admin: L&W-Lands and Waters |                     |
|               | Name: <b>Moody Creek</b> |                    | Cause: Human                |                     |

Helicopter 59633 flew the fire. There was one tree smoldering on the the northwest corner in a drainage.

Daily Report From: 07/24

**0.0 Acre Change Since 07/23**

|               |                         |                    |                     |                         |
|---------------|-------------------------|--------------------|---------------------|-------------------------|
| <b>HK42</b>   | Lat: <b>64:52:27.9</b>  | Status: <b>U/C</b> | Acres: <b>96.4</b>  | Option: <b>Critical</b> |
| <b>311258</b> | Lon: <b>147:05:55.5</b> |                    | Start Date: 6/17/13 | Area: <b>FAS</b>        |
| <b>PNHK42</b> | Legal: 1N 3E 27 F       |                    | Out Date:           |                         |
| # 258         | Owner: PRI              |                    | Admin: PRI-Private  |                         |
|               | Name: <b>Kanuti</b>     |                    | Cause: Human        |                         |

The fire was not checked and remains in monitor status.

## Unstaffed - DOF

Daily Report From: 07/24

**0.0 Acre Change Since 07/23**

|               |                          |                    |                             |                        |
|---------------|--------------------------|--------------------|-----------------------------|------------------------|
| <b>311256</b> | Lat: <b>64:00:31.2</b>   | Status: <b>U/U</b> | Acres: <b>2.0</b>           | Option: <b>Limited</b> |
|               | Lon: <b>148:45:22.2</b>  |                    | Start Date: 6/17/13         | Area: <b>FAS</b>       |
|               | Legal: 10S 06W 33 F      |                    | Out Date:                   |                        |
| # 256         | Owner: STA               |                    | Admin: L&W-Lands and Waters |                        |
|               | Name: <b>Elsie Creek</b> |                    | Cause: Human                |                        |

Helicopter 59633 flew the fire. No fire activity was observed.

Daily Report From: 07/24

**0.0 Acre Change Since 07/23**

|               |                               |                    |                             |                        |
|---------------|-------------------------------|--------------------|-----------------------------|------------------------|
| <b>HMX5</b>   | Lat: <b>64:01:33.0</b>        | Status: <b>U/U</b> | Acres: <b>216.0</b>         | Option: <b>Limited</b> |
| <b>311255</b> | Lon: <b>148:39:36.6</b>       |                    | Start Date: 6/17/13         | Area: <b>FAS</b>       |
| <b>PNHMX5</b> | Legal: 10S 6W 26 F            |                    | Out Date:                   |                        |
| # 255         | Owner: STA                    |                    | Admin: L&W-Lands and Waters |                        |
|               | Name: <b>California Creek</b> |                    | Cause: Human                |                        |

Helicopter 59633 flew the fire. No fire activity was observed.

Daily Report From: 07/24

**0.0 Acre Change Since 07/23**

|               |                              |                    |                             |                        |
|---------------|------------------------------|--------------------|-----------------------------|------------------------|
| <b>311247</b> | Lat: <b>64:01:01.8</b>       | Status: <b>U/U</b> | Acres: <b>200.0</b>         | Option: <b>Limited</b> |
|               | Lon: <b>148:41:46.8</b>      |                    | Start Date: 6/16/13         | Area: <b>FAS</b>       |
|               | Legal: 10S 6W 27 F           |                    | Out Date:                   |                        |
| # 247         | Owner: STA                   |                    | Admin: L&W-Lands and Waters |                        |
|               | Name: <b>Tatlanika Creek</b> |                    | Cause: Human                |                        |

Helicopter 59633 flew the fire. No fire activity was observed.

Daily Report From: 07/24

**0.0 Acre Change Since 07/23**

|               |                            |                    |                        |                        |
|---------------|----------------------------|--------------------|------------------------|------------------------|
| <b>HJD1</b>   | Lat: <b>62:30:37.2</b>     | Status: <b>U/U</b> | Acres: <b>46,135.4</b> | Option: <b>LIMITED</b> |
| <b>313145</b> | Lon: <b>141:24:50.4</b>    |                    | Start Date: 5/31/13    | Area: <b>TAS</b>       |
| <b>PDHJD1</b> | Legal: 8N 22E 6 C          |                    | Out Date:              |                        |
| # 145         | Owner: FWS                 |                    | Admin: TER-Tetlin      |                        |
|               | Name: <b>Chisana River</b> |                    | Cause: Lightning       |                        |

The fire was not checked today. The fire will remain in monitor status.

Daily Report From: 07/24

**0.0 Acre Change Since 07/23**

|               |                         |                    |                             |                        |
|---------------|-------------------------|--------------------|-----------------------------|------------------------|
| <b>HJC8</b>   | Lat: <b>61:27:19.8</b>  | Status: <b>U/U</b> | Acres: <b>201,809.0</b>     | Option: <b>Limited</b> |
| <b>304144</b> | Lon: <b>155:41:26.4</b> |                    | Start Date: 5/31/13         | Area: <b>SWS</b>       |
| <b>PNHJC8</b> | Legal: 16N 36W 23 S     |                    | Out Date:                   |                        |
| # 144         | Owner: STA              |                    | Admin: L&W-Lands and Waters |                        |
|               | Name: <b>Lime Hills</b> |                    | Cause: Lightning            |                        |

The fire was not flown today and remains in monitor status.

## Unstaffed - DOF

Daily Report From: 07/24

**0.0 Acre Change Since 07/23**

|               |                          |                    |                             |                        |
|---------------|--------------------------|--------------------|-----------------------------|------------------------|
| <b>HK6V</b>   | Lat: <b>62:32:09.6</b>   | Status: <b>U/U</b> | Acres: <b>157,747.5</b>     | Option: <b>Limited</b> |
| <b>304140</b> | Lon: <b>156:46:40.8</b>  |                    | Start Date: 5/31/13         | Area: <b>SWS</b>       |
| <b>PNHK6V</b> | Legal: 28N 40W 7 S       |                    | Out Date:                   |                        |
| #140          | Owner: STA               |                    | Admin: L&W-Lands and Waters |                        |
|               | Name: <b>Moore Creek</b> |                    | Cause: Lightning            |                        |

The fire was not flown today, and remains in monitor status.

Daily Report From: 07/24

**0.0 Acre Change Since 07/23**

|               |                           |                    |                     |                     |
|---------------|---------------------------|--------------------|---------------------|---------------------|
| <b>HH5F</b>   | Lat: <b>63:55:17.8</b>    | Status: <b>U/C</b> | Acres: <b>239.0</b> | Option: <b>FULL</b> |
| <b>311088</b> | Lon: <b>148:51:41.7</b>   |                    | Start Date: 5/27/13 | Area: <b>FAS</b>    |
|               | Legal: 11S 7W 33 F        |                    | Out Date:           |                     |
| #088          | Owner: PRI                |                    | Admin: PRI-Private  |                     |
|               | Name: <b>Louise Creek</b> |                    | Cause: Human        |                     |

Helicopter 59633 flew the fire and observed minimal fire activity. Ten smokes were visible with smoldering and creeping.

Daily Report From: 07/24

**0.0 Acre Change Since 07/23**

|               |  |                    |                             |                         |
|---------------|--|--------------------|-----------------------------|-------------------------|
| <b>301011</b> | Lat: <b>61:43:57.2</b>                   | Status: <b>U/C</b> | Acres: <b>0.1</b>           | Option: <b>CRITICAL</b> |
|               | Lon: <b>149:01:42.4</b>                  |                    | Start Date: 4/27/13         | Area: <b>MSS</b>        |
|               | Legal: 19N 2E 14 S                       |                    | Out Date:                   |                         |
| #011          | Owner: STA                               |                    | Admin: L&W-Lands and Waters |                         |
|               | Name: <b>Buffalo Mine Coal Seam 2013</b> |                    | Cause: Human                |                         |

The fire not checked, still on monitor status.

Unstaffed - USFS

---

Daily Report From: 07/24

**0.0 Acre Change Since 07/23**

|                         |                       |                     |                        |
|-------------------------|-----------------------|---------------------|------------------------|
| Lat: <b>55:34:00.0</b>  | Status: <b>U/C</b>    | Acres: <b>0.2</b>   | Option: <b>LIMITED</b> |
| Lon: <b>132:35:00.0</b> |                       | Start Date: 7/22/13 | Area: <b>TNF</b>       |
| <b>P0HR5Q</b>           | Legal: 073S 084E 01 C | Out Date:           |                        |
| #573                    | Owner: USFS           | Admin: TNF-Tongass  |                        |
|                         | Name: <b>Karta</b>    | Cause: Human        |                        |

No suppression activity today. The fire is in monitor status.

**Prescribed - AFS**

---

Daily Report From: 07/24

**0.0 Acre Change Since 07/23**

|             |                                 |                   |                     |                           |
|-------------|---------------------------------|-------------------|---------------------|---------------------------|
| <b>AB19</b> | Lat: <b>64:41:45.0</b>          | Status: <b>RX</b> | Acres: <b>236.0</b> | Option: <b>PRESCRIBED</b> |
|             | Lon: <b>146:58:51.0</b>         |                   | Start Date: 5/24/13 | Area: <b>MID</b>          |
|             | Legal: 002S 004E 32 F           |                   | Out Date:           |                           |
| #B19        | Owner: MIL                      |                   | Admin: ARMY         |                           |
|             | Name: <b>MID Moose Creek RX</b> |                   | Cause: Prescribed   |                           |

This RX was last observed on 7/13. The fire will remain in monitor status.

---

***NO Daily Reports*****No Acreage Reported**

|             |   |         |                     |                           |
|-------------|---|---------|---------------------|---------------------------|
| <b>AA06</b> | Lat: <b>64:40:48.0</b>                        | Status: | Acres:              | Option: <b>PRESCRIBED</b> |
|             | Lon: <b>146:50:30.0</b>                       |         | Start Date: 5/10/13 | Area: <b>MID</b>          |
|             | Legal: 003S 004E 01 F                         |         | Out Date:           |                           |
| #A06        | Owner: MIL                                    |         | Admin: ARMY         |                           |
|             | Name: <b>YTA Grouse Habitat Prescribed Bu</b> |         | Cause: Prescribed   |                           |

**Out - AFS**

---

Daily Report From: 07/24

**0.0 Acre Change Since 07/23****HL5X**Lat: **63:49:52.2**Status: **Out**Acres: **704.2**Option: **LIMITED**Lon: **150:10:30.0**

Start Date: 6/26/13

Area: **TAD**

Legal: 012S 013W 31 F

Out Date: 7/24/13

#430

Owner: NPS

Admin: DEP-Denali

Name: **Wigand Creek**

Cause: Lightning

The fire was flown on 7/24 by N309VS and personnel declared this fire out.



Out - DOF

---

Daily Report From: 07/24

**0.0 Acre Change Since 07/23**

|               |                         |                    |                         |                         |
|---------------|-------------------------|--------------------|-------------------------|-------------------------|
| <b>HR22</b>   | Lat: <b>60:30:12.5</b>  | Status: <b>Out</b> | Acres: <b>0.1</b>       | Option: <b>Critical</b> |
| <b>303569</b> | Lon: <b>150:41:17.7</b> |                    | Start Date: 7/22/13     | Area: <b>KKS</b>        |
|               | Legal: 05N 08W 21 S     |                    | Out Date: 7/24/13       |                         |
| # 569         | Owner: NCA              |                    | Admin: Ciri Corporation |                         |
|               | Name: <b>Salmon Run</b> |                    | Cause: Human            |                         |

The fire was checked and no heat or smokes were found. The fire was called out.

---

Daily Report From: 07/24

**0.0 Acre Change Since 07/23**

|               |                         |                    |                     |                         |
|---------------|-------------------------|--------------------|---------------------|-------------------------|
|               | Lat: <b>60:28:40.6</b>  | Status: <b>Out</b> | Acres: <b>0.1</b>   | Option: <b>Critical</b> |
| <b>303568</b> | Lon: <b>150:59:04.3</b> |                    | Start Date: 7/21/13 | Area: <b>KKS</b>        |
|               | Legal: 05N 10W 35 S     |                    | Out Date: 7/24/13   |                         |
| # 568         | Owner: PRI              |                    | Admin: PRI-Private  |                         |
|               | Name: <b>Silver</b>     |                    | Cause: Human        |                         |

The fire was checked and no heat or smokes were found. The fire was called out.

Alaska Interagency Coordination  
Center Situation Report  
Friday - 07/26/2013

| Wildland Fires                   | New | Out | Active | Npr | YTD Fires | YTD Acres   |
|----------------------------------|-----|-----|--------|-----|-----------|-------------|
| <b>Alaska Fire Service (AFS)</b> | 0   | 2   | 28     | 0   | 116       | 531,696.4   |
| GAD (Galena Zone)                | 0   | 0   | 2      | 0   | 32        | 46,171.5    |
| MID (Military)                   | 0   | 1   | 4      | 0   | 19        | 86,944.0    |
| TAD (Tanana Zone)                | 0   | 1   | 15     | 0   | 31        | 337,428.0   |
| UYD (Upper Yukon Zone)           | 0   | 0   | 7      | 0   | 34        | 61,152.9    |
| <b>State of Alaska (DOF)</b>     | 7   | 4   | 27     | 0   | 371       | 540,463.8   |
| CRS (Copper River)               | 0   | 0   | 1      | 0   | 29        | 5,126.4     |
| DAS (Delta)                      | 0   | 0   | 0      | 0   | 16        | 7.9         |
| FAS (Fairbanks)                  | 1   | 0   | 10     | 0   | 97        | 2,759.7     |
| HNS (Haines)                     | 0   | 0   | 0      | 0   | 4         | 0.5         |
| KKS (Kenai)                      | 3   | 2   | 1      | 0   | 62        | 49.6        |
| MSS (AnchorageMatSu Area)        | 2   | 2   | 2      | 0   | 89        | 176.6       |
| SWS (Southwest)                  | 1   | 0   | 4      | 0   | 37        | 431,640.0   |
| TAS (Tok)                        | 0   | 0   | 9      | 0   | 37        | 100,703.1   |
| <b>Forest Service (USFS)</b>     | 1   | 1   | 1      | 0   | 11        | 2.4         |
| CGF (Chugach)                    | 0   | 0   | 0      | 0   | 4         | 1.4         |
| TNF (Tongass)                    | 1   | 1   | 1      | 0   | 7         | 1.0         |
| <b>Statewide Totals</b>          | 8   | 7   | 56     | 0   | 498       | 1,072,162.6 |

**Active Wildfires:**

| Protection Summary: | CRI | FUL | MOD | LIM | NoEntry | TOTAL |
|---------------------|-----|-----|-----|-----|---------|-------|
| AFS Protection:     | 1   | 0   | 2   | 25  | 0       | 28    |
| DOF Protection:     | 5   | 6   | 0   | 16  | 0       | 27    |
| USFS Protection:    | 1   | 0   | 0   | 0   | 0       | 1     |
| Protection Totals:  | 7   | 6   | 2   | 41  | 0       | 56    |

| Status Summary:  | Staffed         |                   | Unstaffed       |                   |
|------------------|-----------------|-------------------|-----------------|-------------------|
|                  | Contained (S/C) | Uncontained (S/U) | Contained (U/C) | Uncontained (U/U) |
| AFS Protection:  | 0               | 1                 | 0               | 27                |
| DOF Protection:  | 0               | 3                 | 9               | 15                |
| USFS Protection: | 0               | 0                 | 1               | 0                 |
| Status Totals:   | 0               | 4                 | 10              | 42                |

---

| <b>Fuels Management Fires</b> | YTD Fires | YTD Acres | New | Active | Out Yesterday |
|-------------------------------|-----------|-----------|-----|--------|---------------|
| Borough                       | 1         | 0.5       | 0   | 0      | 0             |
| FWS (US Fish & Wildlife)      | 1         | 5.0       | 0   | 0      | 0             |
| Military                      | 11        | 5,149.0   | 0   | 2      | 0             |
| NPS (National Park Service)   | 2         | 20.0      | 0   | 0      | 0             |
| Fuels Management Totals:      | 15        | 5,174.5   | 0   | 2      | 0             |

## New - DOF

Daily Report From: 07/25

**0.1 Acreage On 07/25**

|               |                            |                    |                     |                         |
|---------------|----------------------------|--------------------|---------------------|-------------------------|
|               | Lat: <b>59:49:21.4</b>     | Status: <b>Out</b> | Acres: <b>0.1</b>   | Option: <b>Critical</b> |
| <b>303584</b> | Lon: <b>151:37:05.3</b>    |                    | Start Date: 7/25/13 | Area: <b>KKS</b>        |
|               | Legal: 04S 14W 24 S        |                    | Out Date: 7/25/13   |                         |
| # 584         | Owner: PRI                 |                    | Admin: PRI-Private  |                         |
|               | Name: <b>Berezka Drive</b> |                    | Cause: Human        |                         |

DOF Engine and Prevention responded to a report of an illegal debris burn. Landowner was informed of the burn suspension and was told to extinguish the fire. The fire was called out.

Daily Report From: 07/25

**0.1 Acreage On 07/25**

|               |                         |                    |                     |                         |
|---------------|-------------------------|--------------------|---------------------|-------------------------|
|               | Lat: <b>61:27:48.8</b>  | Status: <b>Out</b> | Acres: <b>0.1</b>   | Option: <b>CRITICAL</b> |
| <b>301583</b> | Lon: <b>149:19:59.9</b> |                    | Start Date: 7/25/13 | Area: <b>MSS</b>        |
|               | Legal: 16N 1E 19 S      |                    | Out Date: 7/25/13   |                         |
| # 583         | Owner: PRI              |                    | Admin: PRI-Private  |                         |
|               | Name: <b>Eklutna</b>    |                    | Cause: Human        |                         |

The fire was reported by Palmer 911 as a small fire on the side of the road that had just started. Two forestry engines and helitack 973 responded. Upon arrival of one forestry engine there was found to be a 0.1 acre grass spot that had been put out by bystanders. Helitack 973 flew over the area and returned to base, the second engine was released as well. The engine crew cold trailed the fire and determined it to be out. The cause of the fire was a spark from a passing vehicle.

Daily Report From: 07/25

**0.1 Acreage On 07/25**

|               |                                    |                    |                                    |                         |
|---------------|------------------------------------|--------------------|------------------------------------|-------------------------|
|               | Lat: <b>64:58:15.2</b>             | Status: <b>U/C</b> | Acres: <b>0.1</b>                  | Option: <b>Critical</b> |
| <b>311582</b> | Lon: <b>147:37:45.8</b>            |                    | Start Date: 7/25/13                | Area: <b>FAS</b>        |
|               | Legal: 2N 1E 30 F                  |                    | Out Date:                          |                         |
| # 582         | Owner: STA                         |                    | Admin: DOT-Dept. of Transportation |                         |
|               | Name: <b>Mile 1 Elliot Highway</b> |                    | Cause: Human                       |                         |

Fairbanks Area Forestry was requested by City Dispatch to respond to multiple spot fires northbound on the Steese Highway extending to the Elliot Highway. Steese Volunteer Fire Department handled the spots on the Steese Highway and Fairbanks Area handled the spot on mile 1 of the Elliot Highway, leaving it in monitor status. Fairbanks Area Prevention investigated further up the Elliot Highway finding no further spots.

Daily Report From: 07/25

**0.1 Acreage On 07/25**

|               |                         |                    |                     |                         |
|---------------|-------------------------|--------------------|---------------------|-------------------------|
|               | Lat: <b>60:29:11.2</b>  | Status: <b>Out</b> | Acres: <b>0.1</b>   | Option: <b>Critical</b> |
| <b>303581</b> | Lon: <b>151:11:24.9</b> |                    | Start Date: 7/25/13 | Area: <b>KKS</b>        |
|               | Legal: 05N 011W 34 S    |                    | Out Date: 7/25/13   |                         |
| # 581         | Owner: PRI              |                    | Admin: PRI-Private  |                         |
|               | Name: <b>Farr St.</b>   |                    | Cause: Human        |                         |

A concerned citizen reported a nearby resident burning in several burn barrels during a suspension. An engine was dispatched and a warning was issued. The landowner extinguished the barrels. The fire was called out.

## New - DOF

Daily Report From: 07/25

**0.2 Acreage On 07/25**

|               |                              |                    |                           |                     |
|---------------|------------------------------|--------------------|---------------------------|---------------------|
|               | Lat: <b>62:46:59.4</b>       | Status: <b>U/C</b> | Acres: <b>0.2</b>         | Option: <b>Full</b> |
| <b>304579</b> | Lon: <b>155:40:44.4</b>      |                    | Start Date: 7/25/13       | Area: <b>SWS</b>    |
|               | Legal: 31N 34W 16 S          |                    | Out Date:                 |                     |
| # 579         | Owner: NCA                   |                    | Admin: MTNT-McGrath et al |                     |
|               | Name: <b>Wilson's Slough</b> |                    | Cause: Human              |                     |

The fire was reported by a local who came across it by boat. Helitack with 212HL launched from McGrath. The fire plots in full protection level and was smoldering in a mix of hard-woods and birch. No additional resources were needed, and the fire was called contained and controlled at 1910. Due to the weather predicted this weekend, the fire will remain in monitor status.

Daily Report From: 07/25

**0.1 Acreage On 07/25**

|               |                         |                    |                     |                     |
|---------------|-------------------------|--------------------|---------------------|---------------------|
|               | Lat: <b>60:42:59.8</b>  | Status: <b>U/C</b> | Acres: <b>0.1</b>   | Option: <b>FULL</b> |
| <b>HSC9</b>   | Lon: <b>150:48:39.2</b> |                    | Start Date: 7/25/13 | Area: <b>KKS</b>    |
| <b>303578</b> | Legal: 07N 09W 11 S     |                    | Out Date:           |                     |
| # 578         | Owner: FWS              |                    | Admin: KNR-Kenai    |                     |
|               | Name: <b>Rainbow</b>    |                    | Cause: Human        |                     |

An abandoned campfire was reported by a local pilot flying by. Helio 212TH was launched and one engine was dispatched. A 50 X 50 smoldering remains of a campfire was discovered. Suppression was given to the engine personnel. A hose lay was established from the adjacent lake. Saw work removed potential fuel. The fire was contained and controlled. Before departing the fire was cold trailed with no heat or smokes discovered. The fire will be monitored.

Daily Report From: 07/25

**0.1 Acreage On 07/25**

|               |                         |                    |                     |                         |
|---------------|-------------------------|--------------------|---------------------|-------------------------|
|               | Lat: <b>61:39:59.7</b>  | Status: <b>Out</b> | Acres: <b>0.1</b>   | Option: <b>Critical</b> |
| <b>301577</b> | Lon: <b>149:06:39.1</b> |                    | Start Date: 7/25/13 | Area: <b>MSS</b>        |
|               | Legal: 18N 2E 9 S       |                    | Out Date: 7/25/13   |                         |
| # 577         | Owner: PRI              |                    | Admin: PRI-Private  |                         |
|               | Name: <b>Soapstone</b>  |                    | Cause: Human        |                         |

The fire was reported by Palmer 911 as a 12' x 14' fire smoldering near the base of trees. Two forestry engines and Palmer FD responded. Forestry units arrived and found a 0.1 acre fire smoldering deep in mixed hardwoods and in the roots of some white spruce. Personnel on scene put a hose lay around the fire and did mop up and saw work. The fire was gridded and cold trailed; no heat or smoke was found. The fire was turned over to the landowner and called administratively out. The cause of the fire is undetermined.

New - USFS

---

Daily Report From: 07/25

**0.1 Acreage On 07/25**

|                         |                       |                     |                         |
|-------------------------|-----------------------|---------------------|-------------------------|
| Lat: <b>58:06:39.4</b>  | Status: <b>U/C</b>    | Acres: <b>0.1</b>   | Option: <b>CRITICAL</b> |
| Lon: <b>135:26:29.5</b> |                       | Start Date: 7/25/13 | Area: <b>TNF</b>        |
| <b>PNHSD3</b>           | Legal: 043S 061E 28 C | Out Date:           |                         |
| #580                    | Owner: PRI            | Admin: PRI-Private  |                         |
|                         | Name: <b>Hemlock</b>  | Cause: Human        |                         |

This fire was reported by the Hoonah VFD to be burning behind a private residence. FS personnel responded and observed the fire burning in brush and timber. The fire behavior was observed to be smoldering and creeping and a .10 of an acre. FS personnel took action and determined this fire to be controlled at 1103.

## Staffed - AFS

Daily Report From: 07/25

**0.0 Acre Change Since 07/24**

|               |                             |                       |                        |                        |
|---------------|-----------------------------|-----------------------|------------------------|------------------------|
| <b>HK8H</b>   | Lat: <b>64:41:37.2</b>      | Status: <b>S/U</b>    | Acres: <b>85,475.0</b> | Option: <b>LIMITED</b> |
| <b>332280</b> | Lon: <b>146:35:29.4</b>     | <b>Personnel: 386</b> | Start Date: 6/19/13    | Area: <b>MID</b>       |
| <b>PDHK8H</b> | Legal: 2N 6E 32 F           |                       | Out Date:              |                        |
| #280          | Owner: MIL                  |                       | Admin: ARMY-U.S. Army  |                        |
|               | Name: <b>Stuart Creek 2</b> |                       | Cause: Human           |                        |

Representatives from State of Alaska flew the fire for suppression repair surveys. Rehabilitation effort continues on the west perimeter. Husky Spike Camp established for suppression repair crews. USAF, US Army, Contractor improvements such as road work and electrical surveys continued. Smoldering and creeping fire behavior dominated. Mop up and hot spotting efforts showed good progress.

| Assigned Crews: |           | Assigned: |                |
|-----------------|-----------|-----------|----------------|
| Allakaket # 2   | Type 2    | 7/16      |                |
| Buckland        | Type 2    | 7/16      |                |
| Chevak #1       | T2        | 7/16      | Released: 7/25 |
| Fort Yukon # 2  | Type 2    | 7/19      |                |
| Gannet Glacier  | Type 2 IA | 7/19      |                |
| Hooper Bay # 2  | Type 2    | 7/19      |                |
| Hughes          | Type 2    | 7/19      |                |
| Huslia # 2      | Type 2    | 7/19      |                |
| Midnight Suns   | IHC       | 7/24      |                |
| Nondalton #1    | T2        | 7/16      |                |
| North Star      | T2        | 7/24      |                |
| Shageluk        | Type 2    | 7/19      |                |
| White Mountain  | Type 2 IA | 7/23      |                |

## Staffed - DOF

Daily Report From: 07/25

**0.0 Acre Change Since 07/24**

**HR61** Lat: **64:12:01.2** Status: **S/U** Acres: **1.6** Option: **FULL**  
**311576** Lon: **149:22:33.3** Personnel: **15** Start Date: 7/23/13 Area: **FAS**  
 Legal: 8S 9W 20 F Out Date:  
 #576 Owner: STA Admin: L&W-Lands and Waters  
 Name: **Rex Bridge** Cause: Human

The crew continued to mop up the fire, which is now 35 to 45 percent contained. They are also burning berm piles and clearing and thinning in areas. Continuous creeping and smoldering in the interior. Fire received rain this morning. Possible demob on Monday.

Daily Report From: 07/25

**869.1 Acre Change Since 07/24**

**HL6D** Lat: **60:16:34.2** Status: **S/U** Acres: **1,648.3** Option: **LIMITED**  
**304437** Lon: **153:54:56.4** Personnel: **2** Start Date: 6/27/13 Area: **SWS**  
 Legal: 02N 27W 11 S Out Date:  
 #437 Owner: NPS Admin: LCP-Lake Clark  
 Name: **Currant Creek** Cause: Lightning

The fire was flown by aircraft 999FG. The fire was backing towards the lake, with some single tree torching. Two Park Service personnel were put on scene as field observers, and a RAWs station was put in place. Acreage increase shown due to more accurate mapping. The fire will remain in monitor status.

Daily Report From: 07/25

**0.0 Acre Change Since 07/24**

**HL37** Lat: **63:25:42.1** Status: **S/U** Acres: **17,949.0** Option: **LIMITED**  
**313401** Lon: **143:41:58.9** Personnel: **148** Start Date: 6/25/13 Area: **TAS**  
**PNHL37** Legal: 19N 9E 16 C Out Date:  
 #401 Owner: STA Admin: FOR-Forestry  
 Name: **Moon Lake** Cause: Lightning

This fire is being managed by a Type 3 organization several fires in the Tok area. Crews are working to contain critical portions of line to meet management objectives. Structure protection equipment and hose lays have been removed from the fire area. A mission to map the blow down timber from last year's wind storm succeeded in mapping 13,000 acres of blow down.

| Assigned Crews: |           | Assigned: |
|-----------------|-----------|-----------|
| Grayling        | Type 2    | 7/17      |
| Kaltag #1       | Type 2    | 7/17      |
| Mat-Su          | Type 2    | 7/18      |
| Pioneer Peak    | IHC       | 7/13      |
| Tanana Chiefs   | Type 2 IA | 7/21      |
| Upper Tanana #1 | Type 2    | 7/15      |
| Yukon           | Type 2 IA | 7/25      |



## Unstaffed - AFS

Daily Report From: 07/25

0.0 Acre Change Since 07/24

|             |                         |                    |                     |                         |
|-------------|-------------------------|--------------------|---------------------|-------------------------|
| <b>HQ6A</b> | Lat: <b>61:17:22.0</b>  | Status: <b>U/U</b> | Acres: <b>0.1</b>   | Option: <b>CRITICAL</b> |
|             | Lon: <b>149:41:03.0</b> |                    | Start Date: 7/16/13 | Area: <b>MID</b>        |
|             | Legal: 014N 002W 20 S   |                    | Out Date:           |                         |
| # 556       | Owner: MIL              |                    | Admin: Army         |                         |
|             | Name: <b>Roosevelt</b>  |                    | Cause: Human        |                         |

The fire was last observed on 7/17 and remains in monitor status.

Daily Report From: 07/25

0.0 Acre Change Since 07/24

|                |                         |                    |                                   |                        |
|----------------|-------------------------|--------------------|-----------------------------------|------------------------|
| <b>HQJ4</b>    | Lat: <b>64:34:00.5</b>  | Status: <b>U/U</b> | Acres: <b>613.5</b>               | Option: <b>LIMITED</b> |
| <b>GAD-540</b> | Lon: <b>155:47:10.8</b> |                    | Start Date: 7/13/13               | Area: <b>GAD</b>       |
| <b>PDHQJ4</b>  | Legal: 11S 15E 1 C      |                    | Out Date:                         |                        |
| # 540          | Owner: NCA              |                    | Admin: Doyon Regional Corporation |                        |
|                | Name: <b>Main Creek</b> |                    | Cause: Lightning                  |                        |

The fire was not flown today.

Daily Report From: 07/25

0.0 Acre Change Since 07/24

|               |                         |                    |                            |                        |
|---------------|-------------------------|--------------------|----------------------------|------------------------|
| <b>HQG2</b>   | Lat: <b>65:26:06.6</b>  | Status: <b>U/U</b> | Acres: <b>2,007.5</b>      | Option: <b>LIMITED</b> |
| <b>331538</b> | Lon: <b>154:08:17.4</b> |                    | Start Date: 7/13/13        | Area: <b>TAD</b>       |
| <b>PDHQG2</b> | Legal: 001S 023E 03 K   |                    | Out Date:                  |                        |
| # 538         | Owner: STA              |                    | Admin: L&W-Lands and Water |                        |
|               | Name: <b>West Fork</b>  |                    | Cause: Lightning           |                        |

On 7/25 personnel in zone surveillance aircraft N309VS report no activity. The fire remains in monitor status.

Daily Report From: 07/25

0.0 Acre Change Since 07/24

|               |                           |                    |                     |                        |
|---------------|---------------------------|--------------------|---------------------|------------------------|
| <b>HN86</b>   | Lat: <b>63:28:36.6</b>    | Status: <b>U/U</b> | Acres: <b>316.0</b> | Option: <b>LIMITED</b> |
|               | Lon: <b>152:06:03.6</b>   |                    | Start Date: 7/6/13  | Area: <b>TAD</b>       |
| <b>PDHN86</b> | Legal: 017S 024W 02 F     |                    | Out Date:           |                        |
| # 518         | Owner: NPS                |                    | Admin: DEP-Denali   |                        |
|               | Name: <b>Castle Rocks</b> |                    | Cause: Lightning    |                        |

The fire was observed on 7/24 and remains in monitor status.

Daily Report From: 07/25

0.0 Acre Change Since 07/24

|               |                          |                    |                               |                        |
|---------------|--------------------------|--------------------|-------------------------------|------------------------|
| <b>HNF9</b>   | Lat: <b>65:22:40.0</b>   | Status: <b>U/U</b> | Acres: <b>5,984.0</b>         | Option: <b>LIMITED</b> |
|               | Lon: <b>144:17:40.0</b>  |                    | Start Date: 7/3/13            | Area: <b>UYD</b>       |
| <b>PDHNF9</b> | Legal: 006N 017E 05 F    |                    | Out Date:                     |                        |
| # 506         | Owner: BLM               |                    | Admin: NOD-Fairbanks District |                        |
|               | Name: <b>Birch Creek</b> |                    | Cause: Lightning              |                        |

Personnel on detection ship N9011N last observed the fire on 7/22 and it remains in monitor status.

## Unstaffed - AFS

Daily Report From: 07/25

**0.0 Acre Change Since 07/24**

|               |                              |                    |                        |                        |
|---------------|------------------------------|--------------------|------------------------|------------------------|
| <b>HM3U</b>   | Lat: <b>65:58:01.8</b>       | Status: <b>U/U</b> | Acres: <b>1,047.9</b>  | Option: <b>LIMITED</b> |
|               | Lon: <b>145:40:39.6</b>      |                    | Start Date: 7/1/13     | Area: <b>UYD</b>       |
| <b>PDHM3U</b> | Legal: 13N 10E 8 F           |                    | Out Date:              |                        |
| #495          | Owner: FWS                   |                    | Admin: YFR-Yukon Flats |                        |
|               | Name: <b>Discovery Creek</b> |                    | Cause: Lightning       |                        |

This fire was last observed on 7/22, it remains in monitor status.

Daily Report From: 07/25

**0.0 Acre Change Since 07/24**

|               |                         |                    |                       |                        |
|---------------|-------------------------|--------------------|-----------------------|------------------------|
| <b>HM2V</b>   | Lat: <b>63:48:15.7</b>  | Status: <b>U/U</b> | Acres: <b>1.9</b>     | Option: <b>LIMITED</b> |
| <b>332489</b> | Lon: <b>145:08:09.7</b> |                    | Start Date: 7/1/13    | Area: <b>MID</b>       |
|               | Legal: 013S 013E 12 F   |                    | Out Date:             |                        |
| #489          | Owner: MIL              |                    | Admin: ARMY-U.S. Army |                        |
|               | Name: <b>Gerstle</b>    |                    | Cause: Lightning      |                        |

The fire was flown by N40HU on 7/16. No fire activity was observed and the fire remains in monitor status.

Daily Report From: 07/25

**0.0 Acre Change Since 07/24**

|             |                         |                    |                        |                        |
|-------------|-------------------------|--------------------|------------------------|------------------------|
| <b>HMJ9</b> | Lat: <b>67:13:10.0</b>  | Status: <b>U/U</b> | Acres: <b>720.1</b>    | Option: <b>LIMITED</b> |
|             | Lon: <b>145:16:37.0</b> |                    | Start Date: 6/29/13    | Area: <b>UYD</b>       |
|             | Legal: 028N 011E 26 F   |                    | Out Date:              |                        |
| #475        | Owner: FWS              |                    | Admin: YFR-Yukon Flats |                        |
|             | Name: <b>Joint Lake</b> |                    | Cause: Lightning       |                        |

On 7/22 fire personnel on detection ship N9011N observed this fire with a 5% active perimeter. There were also 4 areas of internal heat, totaling less than 5 acres. Fire behavior was creeping and with single tree torching. This fire remains in monitor status.

Daily Report From: 07/25

**0.0 Acre Change Since 07/24**

|               |                              |                    |                        |                        |
|---------------|------------------------------|--------------------|------------------------|------------------------|
| <b>HMD7</b>   | Lat: <b>67:11:13.0</b>       | Status: <b>U/U</b> | Acres: <b>23,355.4</b> | Option: <b>LIMITED</b> |
| <b>332469</b> | Lon: <b>142:05:35.0</b>      |                    | Start Date: 6/29/13    | Area: <b>UYD</b>       |
| <b>PDHMD7</b> | Legal: 027N 026E 07 F        |                    | Out Date:              |                        |
| #469          | Owner: FWS                   |                    | Admin: ARR-Arctic      |                        |
|               | Name: <b>North Porcupine</b> |                    | Cause: Lightning       |                        |

This fire was last observed on 7/22 and it remains in monitor status.

Daily Report From: 07/25

**0.0 Acre Change Since 07/24**

|             |                                  |                    |                       |                        |
|-------------|----------------------------------|--------------------|-----------------------|------------------------|
| <b>HMB3</b> | Lat: <b>63:34:00.0</b>           | Status: <b>U/U</b> | Acres: <b>4,415.0</b> | Option: <b>LIMITED</b> |
|             | Lon: <b>151:21:00.0</b>          |                    | Start Date: 6/28/13   | Area: <b>TAD</b>       |
|             | Legal: 015S 020W 36 F            |                    | Out Date:             |                        |
| #466        | Owner: NPS                       |                    | Admin: DEP-Denali     |                        |
|             | Name: <b>McKinley River East</b> |                    | Cause: Lightning      |                        |

Last observed as inactive on 7/24 by 309VS. The fire remains in monitor status.

## Unstaffed - AFS

Daily Report From: 07/25

**0.0 Acre Change Since 07/24**

|               |                                |                    |                        |                        |
|---------------|--------------------------------|--------------------|------------------------|------------------------|
| <b>HL5V</b>   | Lat: <b>63:41:57.0</b>         | Status: <b>U/U</b> | Acres: <b>15,570.4</b> | Option: <b>LIMITED</b> |
| <b>332429</b> | Lon: <b>150:08:59.0</b>        |                    | Start Date: 6/26/13    | Area: <b>TAD</b>       |
| <b>PDHL5V</b> | Legal: 014S 013W 18 F          |                    | Out Date:              |                        |
| # 429         | Owner: NPS                     |                    | Admin: DEP-Denali      |                        |
|               | Name: <b>Toklat River East</b> |                    | Cause: Lightning       |                        |

This fire was last observed on 7/24 and it remains in monitor status.

Daily Report From: 07/25

**0.0 Acre Change Since 07/24**

|             |                            |                    |                        |                        |
|-------------|----------------------------|--------------------|------------------------|------------------------|
| <b>HL3W</b> | Lat: <b>63:59:20.0</b>     | Status: <b>U/U</b> | Acres: <b>22,138.9</b> | Option: <b>LIMITED</b> |
|             | Lon: <b>150:37:56.0</b>    |                    | Start Date: 6/25/13    | Area: <b>TAD</b>       |
|             | Legal: 011S 016W 02 F      |                    | Out Date:              |                        |
| # 394       | Owner: NPS                 |                    | Admin: DEP-Denali      |                        |
|             | Name: <b>Sandless Lake</b> |                    | Cause: Lightning       |                        |

This fire was last observed on 7/24. The fire remains in monitor status.

Daily Report From: 07/25

**601.5 Acre Change Since 07/24**

|               |                         |                    |                        |                        |
|---------------|-------------------------|--------------------|------------------------|------------------------|
| <b>HL1B</b>   | Lat: <b>64:36:57.6</b>  | Status: <b>U/U</b> | Acres: <b>30,349.3</b> | Option: <b>LIMITED</b> |
| <b>332377</b> | Lon: <b>154:10:08.4</b> |                    | Start Date: 6/24/13    | Area: <b>TAD</b>       |
| <b>PDHL1B</b> | Legal: 010S 023E 13 K   |                    | Out Date:              |                        |
| # 377         | Owner: FWS              |                    | Admin: NOR-Nowitna     |                        |
|               | Name: <b>Little Mud</b> |                    | Cause: Lightning       |                        |

Personnel on N309VS observed some smoldering and creeping in black spruce along the perimeter of the fire as well as few interior smokes. The fire remains in monitor status.

Daily Report From: 07/25

**0.0 Acre Change Since 07/24**

|               |                             |                    |                               |                        |
|---------------|-----------------------------|--------------------|-------------------------------|------------------------|
| <b>HL07</b>   | Lat: <b>64:05:52.2</b>      | Status: <b>U/U</b> | Acres: <b>6,033.4</b>         | Option: <b>LIMITED</b> |
|               | Lon: <b>151:35:13.8</b>     |                    | Start Date: 6/24/13           | Area: <b>TAD</b>       |
| <b>PDHL07</b> | Legal: 009S 021W 36 F       |                    | Out Date:                     |                        |
| # 376         | Owner: BLM                  |                    | Admin: NOD-Fairbanks District |                        |
|               | Name: <b>Dead Fish Lake</b> |                    | Cause: Lightning              |                        |

Last observed on 7/24 by N309VS. The fire remains in monitor status.

Daily Report From: 07/25

**0.0 Acre Change Since 07/24**

|             |                         |                    |                        |                        |
|-------------|-------------------------|--------------------|------------------------|------------------------|
| <b>HLZ3</b> | Lat: <b>67:02:15.0</b>  | Status: <b>U/U</b> | Acres: <b>15,528.3</b> | Option: <b>LIMITED</b> |
|             | Lon: <b>147:19:59.0</b> |                    | Start Date: 6/23/13    | Area: <b>UYD</b>       |
|             | Legal: 026N 002E 33 F   |                    | Out Date:              |                        |
| # 370       | Owner: FWS              |                    | Admin: YFR-Yukon Flats |                        |
|             | Name: <b>Chandalar</b>  |                    | Cause: Lightning       |                        |

Fire personnel on detection ship N9011N last observed this fire on 7/22 and it remains in monitor status.

## Unstaffed - AFS

Daily Report From: 07/25

0.0 Acre Change Since 07/24

|               |                               |                    |                        |                        |
|---------------|-------------------------------|--------------------|------------------------|------------------------|
| <b>HLT2</b>   | Lat: <b>63:56:19.2</b>        | Status: <b>U/U</b> | Acres: <b>64,443.8</b> | Option: <b>LIMITED</b> |
| <b>331360</b> | Lon: <b>152:12:09.0</b>       |                    | Start Date: 6/22/13    | Area: <b>TAD</b>       |
| <b>PDHLT2</b> | Legal: 010S 022W 20 F         |                    | Out Date:              |                        |
| # 360         | Owner: BLM                    |                    | Admin: NOD             |                        |
|               | Name: <b>Beaver Log Lakes</b> |                    | Cause: Lightning       |                        |

The fire was observed on 7/24 by zone surveillance aircraft N309VS. This fire remains in monitor status.

Daily Report From: 07/25

0.0 Acre Change Since 07/24

|               |                           |                    |                        |                        |
|---------------|---------------------------|--------------------|------------------------|------------------------|
| <b>HLT1</b>   | Lat: <b>63:54:29.4</b>    | Status: <b>U/U</b> | Acres: <b>30,908.6</b> | Option: <b>LIMITED</b> |
| <b>332359</b> | Lon: <b>151:22:03.6</b>   |                    | Start Date: 6/22/13    | Area: <b>TAD</b>       |
| <b>PDHLT1</b> | Legal: 012S 019W 06 F     |                    | Out Date:              |                        |
| # 359         | Owner: NPS                |                    | Admin: DEP-Denali      |                        |
|               | Name: <b>Moving River</b> |                    | Cause: Lightning       |                        |

Last viewed on 7/24 by N309VS. The fire remains in monitor status.

Daily Report From: 07/25

0.0 Acre Change Since 07/24

|             |                         |                    |                       |                        |
|-------------|-------------------------|--------------------|-----------------------|------------------------|
| <b>HLM6</b> | Lat: <b>63:44:00.0</b>  | Status: <b>U/U</b> | Acres: <b>1,855.2</b> | Option: <b>LIMITED</b> |
|             | Lon: <b>151:09:00.0</b> |                    | Start Date: 6/21/13   | Area: <b>TAD</b>       |
|             | Legal: 014S 019W 01 F   |                    | Out Date:             |                        |
| # 350       | Owner: NPS              |                    | Admin: DEP-Denali     |                        |
|             | Name: <b>Bear Creek</b> |                    | Cause: Lightning      |                        |

The fire was last flown on 7/24 by 309VS. The fire remains in monitor status.

Daily Report From: 07/25

0.0 Acre Change Since 07/24

|               |                          |                    |                        |                        |
|---------------|--------------------------|--------------------|------------------------|------------------------|
| <b>HLM4</b>   | Lat: <b>66:44:27.0</b>   | Status: <b>U/U</b> | Acres: <b>20,362.7</b> | Option: <b>LIMITED</b> |
| <b>331348</b> | Lon: <b>153:39:00.0</b>  |                    | Start Date: 6/21/13    | Area: <b>TAD</b>       |
|               | Legal: 016N 024E 34 K    |                    | Out Date:              |                        |
| # 348         | Owner: STA               |                    | Admin: L&W             |                        |
|               | Name: <b>Siruk Creek</b> |                    | Cause: Lightning       |                        |

The fire was last observed on 7/23. The fire remains in monitor status.

Daily Report From: 07/25

0.0 Acre Change Since 07/24

|             |                            |                    |                        |                        |
|-------------|----------------------------|--------------------|------------------------|------------------------|
| <b>HLL4</b> | Lat: <b>64:15:00.0</b>     | Status: <b>U/U</b> | Acres: <b>47,587.4</b> | Option: <b>LIMITED</b> |
|             | Lon: <b>154:18:00.0</b>    |                    | Start Date: 6/21/13    | Area: <b>TAD</b>       |
|             | Legal: 011S 022E 29 K      |                    | Out Date:              |                        |
| # 342       | Owner: FWS                 |                    | Admin: NOR-Nowitna     |                        |
|             | Name: <b>Sulatna River</b> |                    | Cause: Lightning       |                        |

This fire was flown by zone surveillance aircraft N309VS today and personnel report one interior smoke. The fire remains in monitor status.

## Unstaffed - AFS

Daily Report From: 07/25

**0.0 Acre Change Since 07/24**

|               |                             |                    |                        |                        |
|---------------|-----------------------------|--------------------|------------------------|------------------------|
| <b>HLF5</b>   | Lat: <b>66:48:31.8</b>      | Status: <b>U/U</b> | Acres: <b>63,409.4</b> | Option: <b>LIMITED</b> |
| <b>332332</b> | Lon: <b>150:56:46.8</b>     |                    | Start Date: 6/20/13    | Area: <b>TAD</b>       |
| <b>PDHLF5</b> | Legal: 023N 016W 23 F       |                    | Out Date:              |                        |
| # 332         | Owner: BLM                  |                    | Admin: NOD             |                        |
|               | Name: <b>Prospect Creek</b> |                    | Cause: Lightning       |                        |

The fire was last observed on 7/23. The fire remains in monitor status.

Daily Report From: 07/25

**0.0 Acre Change Since 07/24**

|               |                           |                    |                       |                        |
|---------------|---------------------------|--------------------|-----------------------|------------------------|
| <b>HLE6</b>   | Lat: <b>67:12:33.0</b>    | Status: <b>U/U</b> | Acres: <b>3,274.7</b> | Option: <b>LIMITED</b> |
| <b>331328</b> | Lon: <b>151:47:03.6</b>   |                    | Start Date: 6/20/13   | Area: <b>TAD</b>       |
| <b>PDHEL6</b> | Legal: 028N 019W 32 F     |                    | Out Date:             |                        |
| # 328         | Owner: STA                |                    | Admin: L&W            |                        |
|               | Name: <b>Timber Creek</b> |                    | Cause: Lightning      |                        |

The fire was last observed on 7/23. This fire remains in monitor status.

Daily Report From: 07/25

**197.7 Acre Change Since 07/24**

|             |                          |                    |                        |                        |
|-------------|--------------------------|--------------------|------------------------|------------------------|
| <b>HLD5</b> | Lat: <b>66:04:58.0</b>   | Status: <b>U/U</b> | Acres: <b>13,053.0</b> | Option: <b>LIMITED</b> |
|             | Lon: <b>150:49:08.0</b>  |                    | Start Date: 6/20/13    | Area: <b>TAD</b>       |
|             | Legal: 015N 015W 31 F    |                    | Out Date:              |                        |
| # 315       | Owner: BLM               |                    | Admin: NOD             |                        |
|             | Name: <b>Ray River 2</b> |                    | Cause: Lightning       |                        |

Zone personnel on surveillance aircraft N309VS observed backing and running in black spruce and report smokes on the NW and eastern perimeter. Smoke is moving toward the Dalton Highway near the Yukon crossing. The fire remains in monitor status.

Daily Report From: 07/25

**0.0 Acre Change Since 07/24**

|             |                           |                    |                        |                        |
|-------------|---------------------------|--------------------|------------------------|------------------------|
| <b>HLD1</b> | Lat: <b>65:23:52.0</b>    | Status: <b>U/U</b> | Acres: <b>10,377.0</b> | Option: <b>LIMITED</b> |
|             | Lon: <b>141:32:20.0</b>   |                    | Start Date: 6/20/13    | Area: <b>UYD</b>       |
|             | Legal: 007N 030E 27 F     |                    | Out Date:              |                        |
| # 310       | Owner: NCA                |                    | Admin: Doyon           |                        |
|             | Name: <b>Nation River</b> |                    | Cause: Lightning       |                        |

This fire was monitored on 7/22 by N9011N and the fire remains in monitor status.

Daily Report From: 07/25

**0.0 Acre Change Since 07/24**

|                |                               |                    |                               |                         |
|----------------|-------------------------------|--------------------|-------------------------------|-------------------------|
| <b>HK9W</b>    | Lat: <b>64:07:16.8</b>        | Status: <b>U/U</b> | Acres: <b>7,634.3</b>         | Option: <b>Modified</b> |
| <b>GAD-292</b> | Lon: <b>160:17:52.8</b>       |                    | Start Date: 6/20/13           | Area: <b>GAD</b>        |
| <b>PDHK9W</b>  | Legal: 13S 11W 12             |                    | Out Date:                     |                         |
| # 292          | Owner: BLM                    |                    | Admin: AND-Anchorage District |                         |
|                | Name: <b>Shaktoolik River</b> |                    | Cause: Lightning              |                         |

The fire was not flown today.

Unstaffed - AFS

---

Daily Report From: 07/25

**0.0 Acre Change Since 07/24**

**HH8N** Lat: **63:53:47.9** Status: **U/U** Acres: **1,207.9** Option: **LIMITED**  
Lon: **145:58:20.4** Start Date: 5/30/13 Area: **MID**  
Legal: 012S 009E 03 F Out Date:  
# 117 Owner: MIL Admin: ARMY  
Name: **Mississippi** Cause: Human

The fire was flown by N40HU. Minimal activity was reported with isolated pockets of smoke on the NW edge. The fire remains in monitor status.

---

Daily Report From: 07/25

**0.0 Acre Change Since 07/24**

**HC33** Lat: **65:01:37.7** Status: **U/U** Acres: **26.8** Option: **MODIFIED**  
Lon: **141:14:57.3** Start Date: 3/14/13 Area: **UYD**  
Legal: 002N 032E 04 F Out Date:  
# 002 Owner: NCA Admin: Doyon  
Name: **Windfall Mountain** Cause: Lightning

The fire was last observed on 7/22 by N-9011N. The fire remains in monitor status.

## Unstaffed - DOF

Daily Report From: 07/25

**0.0 Acre Change Since 07/24**

|               |                         |                    |                            |                         |
|---------------|-------------------------|--------------------|----------------------------|-------------------------|
| <b>301571</b> | Lat: <b>61:44:00.7</b>  | Status: <b>U/C</b> | Acres: <b>0.1</b>          | Option: <b>Critical</b> |
|               | Lon: <b>148:44:57.4</b> |                    | Start Date: <b>7/22/13</b> | Area: <b>MSS</b>        |
| # 571         | Legal: 19N 4E 16 S      |                    | Out Date:                  |                         |
|               | Owner: PRI              |                    | Admin: PRI-Private         |                         |
|               | Name: <b>King River</b> |                    | Cause: Human               |                         |

The fire was not checked and remains in monitor status.

Daily Report From: 07/25

**0.0 Acre Change Since 07/24**

|               |                         |                    |                            |                        |
|---------------|-------------------------|--------------------|----------------------------|------------------------|
| <b>HQ3V</b>   | Lat: <b>62:44:51.6</b>  | Status: <b>U/U</b> | Acres: <b>82.0</b>         | Option: <b>Limited</b> |
| <b>313554</b> | Lon: <b>141:46:23.4</b> |                    | Start Date: <b>7/16/13</b> | Area: <b>TAS</b>       |
| <b>PNHQ3V</b> | Legal: 11N 19E 12 C     |                    | Out Date:                  |                        |
| # 554         | Owner: FWS              |                    | Admin: TER-Tetlin          |                        |
|               | Name: <b>Jalamund</b>   |                    | Cause: Lightning           |                        |

Fire was not checked today but will remain in monitor status.

Daily Report From: 07/25

**0.0 Acre Change Since 07/24**

|               |                              |                    |                           |                        |
|---------------|------------------------------|--------------------|---------------------------|------------------------|
| <b>313501</b> | Lat: <b>62:47:55.8</b>       | Status: <b>U/U</b> | Acres: <b>38.0</b>        | Option: <b>Limited</b> |
|               | Lon: <b>141:44:39.0</b>      |                    | Start Date: <b>7/2/13</b> | Area: <b>TAS</b>       |
| # 501         | Legal: 12N 20E 19 C          |                    | Out Date:                 |                        |
|               | Owner: STA                   |                    | Admin: FOR-Forestry       |                        |
|               | Name: <b>Stuver Creek #2</b> |                    | Cause: Lightning          |                        |

Fire was not checked today but will remain in monitor status.

Daily Report From: 07/25

**0.0 Acre Change Since 07/24**

|               |                           |                    |                           |                        |
|---------------|---------------------------|--------------------|---------------------------|------------------------|
| <b>HM6Y</b>   | Lat: <b>62:47:37.0</b>    | Status: <b>U/U</b> | Acres: <b>21.0</b>        | Option: <b>Limited</b> |
| <b>313496</b> | Lon: <b>141:47:00.2</b>   |                    | Start Date: <b>7/2/13</b> | Area: <b>TAS</b>       |
| # 496         | Legal: 12N 19E 26 C       |                    | Out Date:                 |                        |
|               | Owner: FWS                |                    | Admin: TER-Tetlin         |                        |
|               | Name: <b>Stuver Creek</b> |                    | Cause: Lightning          |                        |

Fire was not checked today but will remain in monitor status.

Daily Report From: 07/25

**0.0 Acre Change Since 07/24**

|               |                               |                    |                            |                        |
|---------------|-------------------------------|--------------------|----------------------------|------------------------|
| <b>313449</b> | Lat: <b>63:45:57.2</b>        | Status: <b>U/U</b> | Acres: <b>8,617.0</b>      | Option: <b>Limited</b> |
|               | Lon: <b>141:41:43.6</b>       |                    | Start Date: <b>6/27/13</b> | Area: <b>TAS</b>       |
| # 449         | Legal: 23 19 10 C             |                    | Out Date:                  |                        |
|               | Owner: STA                    |                    | Admin: FOR-Forestry        |                        |
|               | Name: <b>Big Timber Creek</b> |                    | Cause: Lightning           |                        |

Incident is being managed by Type 3 Organization. Fire was not checked today and will continue to be monitored by aircraft as weather permits. No values are threatened.

## Unstaffed - DOF

Daily Report From: 07/25

**0.0 Acre Change Since 07/24**

|               |                         |                    |                             |                        |
|---------------|-------------------------|--------------------|-----------------------------|------------------------|
| <b>314444</b> | Lat: <b>62:41:52.9</b>  | Status: <b>U/U</b> | Acres: <b>4,885.0</b>       | Option: <b>Limited</b> |
|               | Lon: <b>145:11:06.4</b> |                    | Start Date: 6/27/13         | Area: <b>CRS</b>       |
| #444          | Legal: 11N 1E 35 C      |                    | Out Date:                   |                        |
|               | Owner: STA              |                    | Admin: L&W-Lands and Waters |                        |
|               | Name: <b>Excelsior</b>  |                    | Cause: Lightning            |                        |

The fire was flown yesterday and will continue to be monitored.

Daily Report From: 07/25

**0.0 Acre Change Since 07/24**

|               |                               |                    |                       |                     |
|---------------|-------------------------------|--------------------|-----------------------|---------------------|
| <b>HL5N</b>   | Lat: <b>63:17:09.4</b>        | Status: <b>U/U</b> | Acres: <b>6,759.1</b> | Option: <b>FULL</b> |
| <b>313414</b> | Lon: <b>142:26:42.8</b>       |                    | Start Date: 6/26/13   | Area: <b>TAS</b>    |
| <b>PNHL5N</b> | Legal: 17N 15E 1 C            |                    | Out Date:             |                     |
| #414          | Owner: NCA                    |                    | Admin: Tetlin         |                     |
|               | Name: <b>Tetlin Jct Ridge</b> |                    | Cause: Lightning      |                     |

The fire is being managed by a Type 3 organization which is managing multiple fires in the Tok Area. Management objectives have been and the fire is in monitor status and will be patrolled by aircraft as weather permits.

Daily Report From: 07/25

**0.0 Acre Change Since 07/24**

|               |                            |                    |                       |                         |
|---------------|----------------------------|--------------------|-----------------------|-------------------------|
| <b>HL3N</b>   | Lat: <b>64:44:09.6</b>     | Status: <b>U/C</b> | Acres: <b>1,806.0</b> | Option: <b>Critical</b> |
| <b>311388</b> | Lon: <b>148:41:19.2</b>    |                    | Start Date: 6/25/13   | Area: <b>FAS</b>        |
| <b>PNHL3N</b> | Legal: 2S 6W 14 F          |                    | Out Date:             |                         |
| #388          | Owner: NCA                 |                    | Admin: Togothele      |                         |
|               | Name: <b>Skinny's Road</b> |                    | Cause: Human          |                         |

The Skinny's Road Fire was not checked and remains in monitor status.

Daily Report From: 07/25

**0.0 Acre Change Since 07/24**

|               |                         |                    |                       |                        |
|---------------|-------------------------|--------------------|-----------------------|------------------------|
| <b>313386</b> | Lat: <b>63:24:17.6</b>  | Status: <b>U/U</b> | Acres: <b>7,964.0</b> | Option: <b>Limited</b> |
|               | Lon: <b>141:31:25.5</b> |                    | Start Date: 6/25/13   | Area: <b>TAS</b>       |
| #386          | Legal: 19 20 23 C       |                    | Out Date:             |                        |
|               | Owner: STA              |                    | Admin: FOR-Forestry   |                        |
|               | Name: <b>Ladue Fork</b> |                    | Cause: Lightning      |                        |

Incident is being managed by Type 3 Organization. Fire was not checked today and will continue to be monitored by aircraft as weather permits. No values are threatened.

Daily Report From: 07/25

**0.0 Acre Change Since 07/24**

|               |                         |                    |                             |                        |
|---------------|-------------------------|--------------------|-----------------------------|------------------------|
| <b>311366</b> | Lat: <b>64:02:26.4</b>  | Status: <b>U/U</b> | Acres: <b>5.0</b>           | Option: <b>Limited</b> |
|               | Lon: <b>148:40:37.8</b> |                    | Start Date: 6/23/13         | Area: <b>FAS</b>       |
| #366          | Legal: 10S 6W 1 F       |                    | Out Date:                   |                        |
|               | Owner: STA              |                    | Admin: L&W-Lands and Waters |                        |
|               | Name: <b>Iron Creek</b> |                    | Cause: Human                |                        |

The Iron Creek Fire was not checked and remains in monitor status.



## Unstaffed - DOF

Daily Report From: 07/25

**0.0 Acre Change Since 07/24**

|               |                          |                    |                        |                        |
|---------------|--------------------------|--------------------|------------------------|------------------------|
| <b>HLS2</b>   | Lat: <b>63:51:09.6</b>   | Status: <b>U/U</b> | Acres: <b>10,676.0</b> | Option: <b>Limited</b> |
| <b>313357</b> | Lon: <b>143:43:36.0</b>  |                    | Start Date: 6/22/13    | Area: <b>TAS</b>       |
| <b>PDHLS2</b> | Legal: 24N 9E 20 C       |                    | Out Date:              |                        |
| # 357         | Owner: STA               |                    | Admin: FOR-Forestry    |                        |
|               | Name: <b>Billy Creek</b> |                    | Cause: Lightning       |                        |

Incident is being managed by Type 3 Organization. Fire was not checked today and will continue to be monitored by aircraft as weather permits. No values are threatened.

Daily Report From: 07/25

**0.0 Acre Change Since 07/24**

|               |                          |                    |                             |                     |
|---------------|--------------------------|--------------------|-----------------------------|---------------------|
| <b>HK58</b>   | Lat: <b>63:52:07.2</b>   | Status: <b>U/C</b> | Acres: <b>40.0</b>          | Option: <b>Full</b> |
| <b>311271</b> | Lon: <b>148:44:48.0</b>  |                    | Start Date: 6/18/13         | Area: <b>FAS</b>    |
| <b>PNHK58</b> | Legal: 12S 6W 16 F       |                    | Out Date:                   |                     |
| # 271         | Owner: STA               |                    | Admin: L&W-Lands and Waters |                     |
|               | Name: <b>Moody Creek</b> |                    | Cause: Human                |                     |

The Moody Creek Fire was not checked and remains in monitor status.

Daily Report From: 07/25

**0.0 Acre Change Since 07/24**

|               |                         |                    |                     |                         |
|---------------|-------------------------|--------------------|---------------------|-------------------------|
| <b>HK42</b>   | Lat: <b>64:52:27.9</b>  | Status: <b>U/C</b> | Acres: <b>96.4</b>  | Option: <b>Critical</b> |
| <b>311258</b> | Lon: <b>147:05:55.5</b> |                    | Start Date: 6/17/13 | Area: <b>FAS</b>        |
| <b>PNHK42</b> | Legal: 1N 3E 27 F       |                    | Out Date:           |                         |
| # 258         | Owner: PRI              |                    | Admin: PRI-Private  |                         |
|               | Name: <b>Kanuti</b>     |                    | Cause: Human        |                         |

The Kanuti Fire was not checked and remains in monitor status.

Daily Report From: 07/25

**0.0 Acre Change Since 07/24**

|               |                          |                    |                             |                        |
|---------------|--------------------------|--------------------|-----------------------------|------------------------|
| <b>311256</b> | Lat: <b>64:00:31.2</b>   | Status: <b>U/U</b> | Acres: <b>2.0</b>           | Option: <b>Limited</b> |
|               | Lon: <b>148:45:22.2</b>  |                    | Start Date: 6/17/13         | Area: <b>FAS</b>       |
|               | Legal: 10S 06W 33 F      |                    | Out Date:                   |                        |
| # 256         | Owner: STA               |                    | Admin: L&W-Lands and Waters |                        |
|               | Name: <b>Elsie Creek</b> |                    | Cause: Human                |                        |

The Elsie Creek Fire was not checked and remains in monitor status.

Daily Report From: 07/25

**0.0 Acre Change Since 07/24**

|               |                               |                    |                             |                        |
|---------------|-------------------------------|--------------------|-----------------------------|------------------------|
| <b>HMX5</b>   | Lat: <b>64:01:33.0</b>        | Status: <b>U/U</b> | Acres: <b>216.0</b>         | Option: <b>Limited</b> |
| <b>311255</b> | Lon: <b>148:39:36.6</b>       |                    | Start Date: 6/17/13         | Area: <b>FAS</b>       |
| <b>PNHMX5</b> | Legal: 10S 6W 26 F            |                    | Out Date:                   |                        |
| # 255         | Owner: STA                    |                    | Admin: L&W-Lands and Waters |                        |
|               | Name: <b>California Creek</b> |                    | Cause: Human                |                        |

The California Creek Fire was not checked and remains in monitor status.

## Unstaffed - DOF

Daily Report From: 07/25

0.0 Acre Change Since 07/24

|               |                              |                    |                             |                        |
|---------------|------------------------------|--------------------|-----------------------------|------------------------|
| <b>311247</b> | Lat: <b>64:01:01.8</b>       | Status: <b>U/U</b> | Acres: <b>200.0</b>         | Option: <b>Limited</b> |
|               | Lon: <b>148:41:46.8</b>      |                    | Start Date: 6/16/13         | Area: <b>FAS</b>       |
|               | Legal: 10S 6W 27 F           |                    | Out Date:                   |                        |
| # 247         | Owner: STA                   |                    | Admin: L&W-Lands and Waters |                        |
|               | Name: <b>Tatlanika Creek</b> |                    | Cause: Human                |                        |

The Tatlanika Creek Fire was not checked and remains in monitor status.

Daily Report From: 07/25

0.0 Acre Change Since 07/24

|               |                            |                    |                        |                        |
|---------------|----------------------------|--------------------|------------------------|------------------------|
| <b>HJD1</b>   | Lat: <b>62:30:37.2</b>     | Status: <b>U/U</b> | Acres: <b>46,135.4</b> | Option: <b>Limited</b> |
| <b>313145</b> | Lon: <b>141:24:50.4</b>    |                    | Start Date: 5/31/13    | Area: <b>TAS</b>       |
| <b>PDHJD1</b> | Legal: 8N 22E 6 C          |                    | Out Date:              |                        |
| # 145         | Owner: FWS                 |                    | Admin: TER-Tetlin      |                        |
|               | Name: <b>Chisana River</b> |                    | Cause: Lightning       |                        |

Fire was not checked today but will remain in monitor status.

Daily Report From: 07/25

0.0 Acre Change Since 07/24

|               |                         |                    |                             |                        |
|---------------|-------------------------|--------------------|-----------------------------|------------------------|
| <b>HJC8</b>   | Lat: <b>61:27:19.8</b>  | Status: <b>U/U</b> | Acres: <b>201,809.0</b>     | Option: <b>Limited</b> |
| <b>304144</b> | Lon: <b>155:41:26.4</b> |                    | Start Date: 5/31/13         | Area: <b>SWS</b>       |
| <b>PNHJC8</b> | Legal: 16N 36W 23 S     |                    | Out Date:                   |                        |
| # 144         | Owner: STA              |                    | Admin: L&W-Lands and Waters |                        |
|               | Name: <b>Lime Hills</b> |                    | Cause: Lightning            |                        |

The fire was flown by 999FG and no smokes were seen.

Daily Report From: 07/25

0.0 Acre Change Since 07/24

|               |                          |                    |                             |                        |
|---------------|--------------------------|--------------------|-----------------------------|------------------------|
| <b>HK6V</b>   | Lat: <b>62:32:09.6</b>   | Status: <b>U/U</b> | Acres: <b>157,747.5</b>     | Option: <b>Limited</b> |
| <b>304140</b> | Lon: <b>156:46:40.8</b>  |                    | Start Date: 5/31/13         | Area: <b>SWS</b>       |
| <b>PNHK6V</b> | Legal: 28N 40W 7 S       |                    | Out Date:                   |                        |
| # 140         | Owner: STA               |                    | Admin: L&W-Lands and Waters |                        |
|               | Name: <b>Moore Creek</b> |                    | Cause: Lightning            |                        |

The fire was flown by 999FG. No smokes were spotted.

Daily Report From: 07/25

0.0 Acre Change Since 07/24

|               |                           |                    |                     |                     |
|---------------|---------------------------|--------------------|---------------------|---------------------|
| <b>HH5F</b>   | Lat: <b>63:55:17.8</b>    | Status: <b>U/C</b> | Acres: <b>239.0</b> | Option: <b>Full</b> |
| <b>311088</b> | Lon: <b>148:51:41.6</b>   |                    | Start Date: 5/27/13 | Area: <b>FAS</b>    |
|               | Legal: 11S 7W 33 F        |                    | Out Date:           |                     |
| # 088         | Owner: PRI                |                    | Admin: PRI-Private  |                     |
|               | Name: <b>Louise Creek</b> |                    | Cause: Human        |                     |

The Louise Creek Fire was not checked and remains in monitor status.

Unstaffed - DOF

---

Daily Report From: 07/25

**0.0 Acre Change Since 07/24**

|               |  |                    |                             |                         |
|---------------|--|--------------------|-----------------------------|-------------------------|
| <b>301011</b> | Lat: <b>61:43:57.2</b>                   | Status: <b>U/C</b> | Acres: <b>0.1</b>           | Option: <b>Critical</b> |
|               | Lon: <b>149:01:42.4</b>                  |                    | Start Date: 4/27/13         | Area: <b>MSS</b>        |
| #011          | Legal: 19N 2E 14 S                       |                    | Out Date:                   |                         |
|               | Owner: STA                               |                    | Admin: L&W-Lands and Waters |                         |
|               | Name: <b>Buffalo Mine Coal Seam 2013</b> |                    | Cause: Human                |                         |

The fire was not checked and remains in monitor status.

**Prescribed - AFS**

---

Daily Report From: 07/25

**0.0 Acre Change Since 07/24**

|             |                                 |                   |                     |                           |
|-------------|---------------------------------|-------------------|---------------------|---------------------------|
| <b>AB19</b> | Lat: <b>64:41:45.0</b>          | Status: <b>RX</b> | Acres: <b>236.0</b> | Option: <b>PRESCRIBED</b> |
|             | Lon: <b>146:58:51.0</b>         |                   | Start Date: 5/24/13 | Area: <b>MID</b>          |
|             | Legal: 002S 004E 32 F           |                   | Out Date:           |                           |
| #B19        | Owner: MIL                      |                   | Admin: ARMY         |                           |
|             | Name: <b>MID Moose Creek RX</b> |                   | Cause: Prescribed   |                           |

This RX was last observed on 7/13. The fire will remain in monitor status.

---

***NO Daily Reports*****No Acreage Reported**

|             |   |         |                     |                           |
|-------------|---|---------|---------------------|---------------------------|
| <b>AA06</b> | Lat: <b>64:40:48.0</b>                        | Status: | Acres:              | Option: <b>PRESCRIBED</b> |
|             | Lon: <b>146:50:30.0</b>                       |         | Start Date: 5/10/13 | Area: <b>MID</b>          |
|             | Legal: 003S 004E 01 F                         |         | Out Date:           |                           |
| #A06        | Owner: MIL                                    |         | Admin: ARMY         |                           |
|             | Name: <b>YTA Grouse Habitat Prescribed Bu</b> |         | Cause: Prescribed   |                           |

## Out - AFS

Daily Report From: 07/25

**-1,076.5 Acre Change Since 07/24**

|               |                         |                    |                               |                        |
|---------------|-------------------------|--------------------|-------------------------------|------------------------|
| <b>HL7T</b>   | Lat: <b>64:18:10.8</b>  | Status: <b>Out</b> | Acres: <b>3,857.0</b>         | Option: <b>LIMITED</b> |
| <b>331454</b> | Lon: <b>153:02:11.4</b> |                    | Start Date: 6/27/13           | Area: <b>TAD</b>       |
| <b>PDHL7T</b> | Legal: 014S 029E 01 K   |                    | Out Date: 7/25/13             |                        |
| #454          | Owner: BLM              |                    | Admin: NOD-Fairbanks District |                        |
|               | Name: <b>Titna</b>      |                    | Cause: Lightning              |                        |

This fire was flown on 7/25 by N309VS and was called out. Final mapping showed an acreage decrease of 1077 acres.

Daily Report From: 07/25

**0.0 Acre Change Since 07/24**

|             |                         |                    |                    |                        |
|-------------|-------------------------|--------------------|--------------------|------------------------|
| <b>HJL6</b> | Lat: <b>63:59:54.6</b>  | Status: <b>Out</b> | Acres: <b>0.1</b>  | Option: <b>LIMITED</b> |
|             | Lon: <b>146:24:32.0</b> |                    | Start Date: 6/2/13 | Area: <b>MID</b>       |
|             | Legal: 010S 007E 32 F   |                    | Out Date: 7/25/13  |                        |
| #172        | Owner: MIL              |                    | Admin: ARMY        |                        |
|             | Name: <b>Oklahoma 1</b> |                    | Cause: Human       |                        |

The fire was flown by N40HU. Fire was reported to have no activity and declared out.

**Out - USFS**

---

Daily Report From: 07/25

**0.0 Acre Change Since 07/24**

|                         |                       |                     |                        |
|-------------------------|-----------------------|---------------------|------------------------|
| Lat: <b>55:34:00.0</b>  | Status: <b>Out</b>    | Acres: <b>0.2</b>   | Option: <b>LIMITED</b> |
| Lon: <b>132:35:00.0</b> |                       | Start Date: 7/22/13 | Area: <b>TNF</b>       |
| <b>P0HR5Q</b>           | Legal: 073S 084E 01 C | Out Date: 7/25/13   |                        |
| #573                    | Owner: USFS           | Admin: TNF-Tongass  |                        |
|                         | Name: <b>Karta</b>    | Cause: Human        |                        |

FS personnel declared this fire to be out at 1200 7/25.

Alaska Interagency Coordination  
Center Situation Report  
Saturday - 07/27/2013

| Wildland Fires                   | New | Out | Active | Npr | YTD Fires | YTD Acres   |
|----------------------------------|-----|-----|--------|-----|-----------|-------------|
| <b>Alaska Fire Service (AFS)</b> | 0   | 1   | 27     | 0   | 116       | 531,696.4   |
| GAD (Galena Zone)                | 0   | 0   | 2      | 0   | 32        | 46,171.5    |
| MID (Military)                   | 0   | 0   | 4      | 0   | 19        | 86,944.0    |
| TAD (Tanana Zone)                | 0   | 1   | 14     | 0   | 31        | 337,428.0   |
| UYD (Upper Yukon Zone)           | 0   | 0   | 7      | 0   | 34        | 61,152.9    |
| <b>State of Alaska (DOF)</b>     | 1   | 1   | 28     | 0   | 373       | 555,849.7   |
| CRS (Copper River)               | 0   | 0   | 1      | 0   | 29        | 5,126.4     |
| DAS (Delta)                      | 0   | 0   | 0      | 0   | 16        | 7.9         |
| FAS (Fairbanks)                  | 0   | 0   | 10     | 0   | 97        | 2,759.7     |
| HNS (Haines)                     | 0   | 0   | 0      | 0   | 4         | 0.5         |
| KKS (Kenai)                      | 1   | 1   | 1      | 0   | 63        | 49.7        |
| MSS (AnchorageMatSu Area)        | 0   | 0   | 3      | 0   | 90        | 176.7       |
| SWS (Southwest)                  | 0   | 0   | 4      | 0   | 37        | 447,025.7   |
| TAS (Tok)                        | 0   | 0   | 9      | 0   | 37        | 100,703.1   |
| <b>Forest Service (USFS)</b>     | 0   | 1   | 0      | 0   | 11        | 2.4         |
| CGF (Chugach)                    | 0   | 0   | 0      | 0   | 4         | 1.4         |
| TNF (Tongass)                    | 0   | 1   | 0      | 0   | 7         | 1.0         |
| <b>Statewide Totals</b>          | 1   | 3   | 55     | 0   | 500       | 1,087,548.5 |

**Active Wildfires:**

| Protection Summary: | CRI | FUL | MOD | LIM | NoEntry | TOTAL |
|---------------------|-----|-----|-----|-----|---------|-------|
| AFS Protection:     | 1   | 0   | 2   | 24  | 0       | 27    |
| DOF Protection:     | 5   | 7   | 0   | 16  | 0       | 28    |
| USFS Protection:    | 0   | 0   | 0   | 0   | 0       | 0     |
| Protection Totals:  | 6   | 7   | 2   | 40  | 0       | 55    |

| Status Summary:  | Staffed         |                   | Unstaffed       |                   |
|------------------|-----------------|-------------------|-----------------|-------------------|
|                  | Contained (S/C) | Uncontained (S/U) | Contained (U/C) | Uncontained (U/U) |
| AFS Protection:  | 0               | 1                 | 0               | 26                |
| DOF Protection:  | 0               | 3                 | 9               | 16                |
| USFS Protection: | 0               | 0                 | 0               | 0                 |
| Status Totals:   | 0               | 4                 | 9               | 42                |

---

**Fuels Management Fires**

|                             | YTD Fires | YTD Acres | New | Active | Out Yesterday |
|-----------------------------|-----------|-----------|-----|--------|---------------|
| Borough                     | 1         | 0.5       | 0   | 0      | 0             |
| FWS (US Fish & Wildlife)    | 1         | 5.0       | 0   | 0      | 0             |
| Military                    | 11        | 5,149.0   | 0   | 2      | 0             |
| NPS (National Park Service) | 2         | 20.0      | 0   | 0      | 0             |
| Fuels Management Totals:    | 15        | 5,174.5   | 0   | 2      | 0             |



**New - DOF**

---

Daily Report From: 07/26

**0.1 Acreage On 07/26**

|               |                             |                    |                             |                         |
|---------------|-----------------------------|--------------------|-----------------------------|-------------------------|
| <b>303586</b> | Lat: <b>59:34:40.1</b>      | Status: <b>Out</b> | Acres: <b>0.1</b>           | Option: <b>CRITICAL</b> |
|               | Lon: <b>151:19:14.8</b>     |                    | Start Date: 7/26/13         | Area: <b>KKS</b>        |
| #586          | Legal: 07S 12W 10 S         |                    | Out Date: 7/26/13           |                         |
|               | Owner: STA                  |                    | Admin: L&W-Lands and Waters |                         |
|               | Name: <b>Moose Head Pt.</b> |                    | Cause: Human                |                         |

Homer Police Department reported a fire at Moose Head Pt. Employees from a nearby lodge initiated suppression. A water taxi transported two forestry personnel. The fire was cold trailed. No heat was discovered. The fire was declared contained, controlled, and out.

## Staffed - AFS

Daily Report From: 07/26

0.0 Acre Change Since 07/25

|               |                             |                       |                        |                        |
|---------------|-----------------------------|-----------------------|------------------------|------------------------|
| <b>HK8H</b>   | Lat: <b>64:41:37.2</b>      | Status: <b>S/U</b>    | Acres: <b>85,475.0</b> | Option: <b>LIMITED</b> |
| <b>332280</b> | Lon: <b>146:35:29.4</b>     | Personnel: <b>345</b> | Start Date: 6/19/13    | Area: <b>MID</b>       |
| <b>PDHK8H</b> | Legal: 2N 6E 32 F           | Out Date:             | Admin: ARMY-U.S. Army  |                        |
| # 280         | Owner: MIL                  | Cause: Human          |                        |                        |
|               | Name: <b>Stuart Creek 2</b> |                       |                        |                        |

Divisions M and N were demobed and placed into monitor status. Suppression repair completed in Divisions L and M. Suppression repair plan details extended to agencies and cooperators. USAF, US Army, Contractor improvements such as road work and electrical surveys continued. Smoldering and creeping fire behavior dominated. Mop up and hot spotting efforts showed good progress.

| Assigned Crews: |           | Assigned: |                |
|-----------------|-----------|-----------|----------------|
| Allakaket # 2   | Type 2    | 7/16      | Released: 7/26 |
| Buckland        | Type 2    | 7/16      |                |
| Fort Yukon # 2  | Type 2    | 7/19      |                |
| Gannet Glacier  | Type 2 IA | 7/19      |                |
| Hooper Bay # 2  | Type 2    | 7/19      |                |
| Hughes          | Type 2    | 7/19      |                |
| Huslia # 2      | Type 2    | 7/19      |                |
| Midnight Suns   | IHC       | 7/24      |                |
| Nondalton #1    | T2        | 7/16      | Released: 7/26 |
| North Star      | T2        | 7/24      |                |
| Shageluk        | Type 2    | 7/19      |                |
| White Mountain  | Type 2 IA | 7/23      |                |

## Staffed - DOF

Daily Report From: 07/26

0.0 Acre Change Since 07/25

**HR61** Lat: **64:12:01.2** Status: **S/U** Acres: **1.6** Option: **Full**  
**311576** Lon: **149:22:33.3** Personnel: **14** Start Date: **7/23/13** Area: **FAS**  
 Legal: 8S 9W 20 F Out Date:  
 #576 Owner: STA Admin: L&W-Lands and Waters  
 Name: **Rex Bridge** Cause: Human

Fire personnel continued to contain the fire, having clear cut about 30 feet around the fire perimeter. The fire's interior has been thinned and is pretty much hazard free. The weather today was partly cloudy.

Daily Report From: 07/26

0.0 Acre Change Since 07/25

**HL6D** Lat: **60:16:34.2** Status: **S/U** Acres: **17,034.0** Option: **LIMITED**  
**304437** Lon: **153:54:56.4** Personnel: **2** Start Date: **6/27/13** Area: **SWS**  
 Legal: 02N 27W 11 S Out Date:  
 #437 Owner: NPS Admin: LCP-Lake Clark  
 Name: **Currant Creek** Cause: Lightning

The fire was flown by aircraft 999FG. The fire has bumped up against the lake and is spreading towards the east. Two Park Service personnel are still on scene as field observers and continue to monitor the manual RAWS station. Acreage change shown due to more accurate mapping. The fire will remain in monitor status.

Daily Report From: 07/26

0.0 Acre Change Since 07/25

**HL37** Lat: **63:25:42.1** Status: **S/U** Acres: **17,949.0** Option: **LIMITED**  
**313401** Lon: **143:41:58.9** Personnel: **147** Start Date: **6/25/13** Area: **TAS**  
**PNHL37** Legal: 19N 9E 16 C Out Date:  
 #401 Owner: STA Admin: FOR-Forestry  
 Name: **Moon Lake** Cause: Lightning

This fire is being managed by a Type 3 organization managing several fires in the Tok area. Crews continued to mopup and secure critical portions of line to ensure management action points are met. A plan is in place to turn the fires over to a local management team from Tok Area Forestry on July 30th.

|                 |                         |
|-----------------|-------------------------|
| Assigned Crews: | Assigned:               |
| Grayling        | Type 2 7/17             |
| Kaltag #1       | Type 2 7/17             |
| Mat-Su          | Type 2 7/18             |
| Pioneer Peak    | IHC 7/13 Released: 7/26 |
| Tanana Chiefs   | Type 2 IA 7/21          |
| Upper Tanana #1 | Type 2 7/15             |
| Yukon           | Type 2 IA 7/25          |

## Unstaffed - AFS

Daily Report From: 07/26

0.0 Acre Change Since 07/25

|             |                         |                    |                     |                         |
|-------------|-------------------------|--------------------|---------------------|-------------------------|
| <b>HQ6A</b> | Lat: <b>61:17:22.0</b>  | Status: <b>U/U</b> | Acres: <b>0.1</b>   | Option: <b>CRITICAL</b> |
|             | Lon: <b>149:41:03.0</b> |                    | Start Date: 7/16/13 | Area: <b>MID</b>        |
|             | Legal: 014N 002W 20 S   |                    | Out Date:           |                         |
| # 556       | Owner: MIL              |                    | Admin: Army         |                         |
|             | Name: <b>Roosevelt</b>  |                    | Cause: Human        |                         |

The fire was last observed on 7/17 and remains in monitor status.

Daily Report From: 07/26

0.0 Acre Change Since 07/25

|                |                         |                    |                                   |                        |
|----------------|-------------------------|--------------------|-----------------------------------|------------------------|
| <b>HQJ4</b>    | Lat: <b>64:34:00.5</b>  | Status: <b>U/U</b> | Acres: <b>613.5</b>               | Option: <b>Limited</b> |
| <b>GAD-540</b> | Lon: <b>155:47:10.8</b> |                    | Start Date: 7/13/13               | Area: <b>GAD</b>       |
| <b>PDHQJ4</b>  | Legal: 11S 15E 1        |                    | Out Date:                         |                        |
| # 540          | Owner: NCA              |                    | Admin: Doyon Regional Corporation |                        |
|                | Name: <b>Main Creek</b> |                    | Cause: Lightning                  |                        |

The fire was not flown today.

Daily Report From: 07/26

0.0 Acre Change Since 07/25

|               |                         |                    |                            |                        |
|---------------|-------------------------|--------------------|----------------------------|------------------------|
| <b>HQG2</b>   | Lat: <b>65:26:06.6</b>  | Status: <b>U/U</b> | Acres: <b>2,007.5</b>      | Option: <b>LIMITED</b> |
| <b>331538</b> | Lon: <b>154:08:17.4</b> |                    | Start Date: 7/13/13        | Area: <b>TAD</b>       |
| <b>PDHQG2</b> | Legal: 001S 023E 03 K   |                    | Out Date:                  |                        |
| # 538         | Owner: STA              |                    | Admin: L&W-Lands and Water |                        |
|               | Name: <b>West Fork</b>  |                    | Cause: Lightning           |                        |

The fire was last observed on 7/25 and it remains in monitor status.

Daily Report From: 07/26

0.0 Acre Change Since 07/25

|               |                           |                    |                     |                        |
|---------------|---------------------------|--------------------|---------------------|------------------------|
| <b>HN86</b>   | Lat: <b>63:28:36.6</b>    | Status: <b>U/U</b> | Acres: <b>316.0</b> | Option: <b>LIMITED</b> |
|               | Lon: <b>152:06:03.6</b>   |                    | Start Date: 7/6/13  | Area: <b>TAD</b>       |
| <b>PDHN86</b> | Legal: 017S 024W 02 F     |                    | Out Date:           |                        |
| # 518         | Owner: NPS                |                    | Admin: DEP-Denali   |                        |
|               | Name: <b>Castle Rocks</b> |                    | Cause: Lightning    |                        |

The fire was observed on 7/24 and remains in monitor status.

Daily Report From: 07/26

0.0 Acre Change Since 07/25

|               |                          |                    |                               |                        |
|---------------|--------------------------|--------------------|-------------------------------|------------------------|
| <b>HNF9</b>   | Lat: <b>65:22:40.0</b>   | Status: <b>U/U</b> | Acres: <b>5,984.0</b>         | Option: <b>LIMITED</b> |
|               | Lon: <b>144:17:40.0</b>  |                    | Start Date: 7/3/13            | Area: <b>UYD</b>       |
| <b>PDHNF9</b> | Legal: 006N 017E 05 F    |                    | Out Date:                     |                        |
| # 506         | Owner: BLM               |                    | Admin: NOD-Fairbanks District |                        |
|               | Name: <b>Birch Creek</b> |                    | Cause: Lightning              |                        |

Personnel on detection ship N9011N last observed the fire on 7/22 and it remains in monitor status.

## Unstaffed - AFS

Daily Report From: 07/26

**0.0 Acre Change Since 07/25**

|               |                              |                    |                        |                        |
|---------------|------------------------------|--------------------|------------------------|------------------------|
| <b>HM3U</b>   | Lat: <b>65:58:01.8</b>       | Status: <b>U/U</b> | Acres: <b>1,047.9</b>  | Option: <b>LIMITED</b> |
|               | Lon: <b>145:40:39.6</b>      |                    | Start Date: 7/1/13     | Area: <b>UYD</b>       |
| <b>PDHM3U</b> | Legal: 13N 10E 8 F           |                    | Out Date:              |                        |
| #495          | Owner: FWS                   |                    | Admin: YFR-Yukon Flats |                        |
|               | Name: <b>Discovery Creek</b> |                    | Cause: Lightning       |                        |

The fire was flown today by N-911N. Increased activity was observed on the NW and SW portions of the fire, with active torching in the North where small pockets of black spruce and green islands were being consumed. The fire remains in monitor status.

Daily Report From: 07/26

**0.0 Acre Change Since 07/25**

|               |                         |                    |                       |                        |
|---------------|-------------------------|--------------------|-----------------------|------------------------|
| <b>HM2V</b>   | Lat: <b>63:48:15.7</b>  | Status: <b>U/U</b> | Acres: <b>1.9</b>     | Option: <b>LIMITED</b> |
| <b>332489</b> | Lon: <b>145:08:09.7</b> |                    | Start Date: 7/1/13    | Area: <b>MID</b>       |
|               | Legal: 013S 013E 12 F   |                    | Out Date:             |                        |
| #489          | Owner: MIL              |                    | Admin: ARMY-U.S. Army |                        |
|               | Name: <b>Gerstle</b>    |                    | Cause: Lightning      |                        |

The fire was flown by N40HU on 7/16. No fire activity was observed and the fire remains in monitor status.

Daily Report From: 07/26

**0.0 Acre Change Since 07/25**

|             |                         |                    |                        |                        |
|-------------|-------------------------|--------------------|------------------------|------------------------|
| <b>HMJ9</b> | Lat: <b>67:13:10.0</b>  | Status: <b>U/U</b> | Acres: <b>720.1</b>    | Option: <b>LIMITED</b> |
|             | Lon: <b>145:16:37.0</b> |                    | Start Date: 6/29/13    | Area: <b>UYD</b>       |
|             | Legal: 028N 011E 26 F   |                    | Out Date:              |                        |
| #475        | Owner: FWS              |                    | Admin: YFR-Yukon Flats |                        |
|             | Name: <b>Joint Lake</b> |                    | Cause: Lightning       |                        |

On 7/26 fire personnel on N9011N observed increased fire activity, with six new smokes and active burning on both the eastern and western flanks. The fire was being pushed by a light SW wind - away from Venetie and the Christian River. The fire remains in monitor status.

Daily Report From: 07/26

**0.0 Acre Change Since 07/25**

|               |                              |                    |                        |                        |
|---------------|------------------------------|--------------------|------------------------|------------------------|
| <b>HMD7</b>   | Lat: <b>67:11:13.0</b>       | Status: <b>U/U</b> | Acres: <b>23,355.4</b> | Option: <b>LIMITED</b> |
| <b>332469</b> | Lon: <b>142:05:35.0</b>      |                    | Start Date: 6/29/13    | Area: <b>UYD</b>       |
| <b>PDHMD7</b> | Legal: 027N 026E 07 F        |                    | Out Date:              |                        |
| #469          | Owner: FWS                   |                    | Admin: ARR-Arctic      |                        |
|               | Name: <b>North Porcupine</b> |                    | Cause: Lightning       |                        |

This fire was last observed on 7/22 and it remains in monitor status.

Daily Report From: 07/26

**0.0 Acre Change Since 07/25**

|             |                                  |                    |                       |                        |
|-------------|----------------------------------|--------------------|-----------------------|------------------------|
| <b>HMB3</b> | Lat: <b>63:34:02.0</b>           | Status: <b>U/U</b> | Acres: <b>4,415.0</b> | Option: <b>LIMITED</b> |
|             | Lon: <b>151:21:06.0</b>          |                    | Start Date: 6/28/13   | Area: <b>TAD</b>       |
|             | Legal: 015S 020W 36 F            |                    | Out Date:             |                        |
| #466        | Owner: NPS                       |                    | Admin: DEP-Denali     |                        |
|             | Name: <b>McKinley River East</b> |                    | Cause: Lightning      |                        |

Last observed as inactive on 7/24 by 309VS. The fire remains in monitor status.

## Unstaffed - AFS

Daily Report From: 07/26

0.0 Acre Change Since 07/25

|               |                                |                    |                        |                        |
|---------------|--------------------------------|--------------------|------------------------|------------------------|
| <b>HL5V</b>   | Lat: <b>63:41:34.0</b>         | Status: <b>U/U</b> | Acres: <b>15,570.4</b> | Option: <b>LIMITED</b> |
| <b>332429</b> | Lon: <b>150:08:36.0</b>        |                    | Start Date: 6/26/13    | Area: <b>TAD</b>       |
| <b>PDHL5V</b> | Legal: 014S 013W 19 F          |                    | Out Date:              |                        |
| # 429         | Owner: NPS                     |                    | Admin: DEP-Denali      |                        |
|               | Name: <b>Toklat River East</b> |                    | Cause: Lightning       |                        |

This fire was last observed on 7/24 and it remains in monitor status.

Daily Report From: 07/26

0.0 Acre Change Since 07/25

|             |                            |                    |                        |                        |
|-------------|----------------------------|--------------------|------------------------|------------------------|
| <b>HL3W</b> | Lat: <b>63:59:20.0</b>     | Status: <b>U/U</b> | Acres: <b>22,138.9</b> | Option: <b>LIMITED</b> |
|             | Lon: <b>150:37:56.0</b>    |                    | Start Date: 6/25/13    | Area: <b>TAD</b>       |
|             | Legal: 011S 016W 02 F      |                    | Out Date:              |                        |
| # 394       | Owner: NPS                 |                    | Admin: DEP-Denali      |                        |
|             | Name: <b>Sandless Lake</b> |                    | Cause: Lightning       |                        |

This fire was last observed on 7/24. The fire remains in monitor status.

Daily Report From: 07/26

0.0 Acre Change Since 07/25

|               |                         |                    |                        |                        |
|---------------|-------------------------|--------------------|------------------------|------------------------|
| <b>HL1B</b>   | Lat: <b>64:36:58.0</b>  | Status: <b>U/U</b> | Acres: <b>30,349.3</b> | Option: <b>LIMITED</b> |
| <b>332377</b> | Lon: <b>154:10:09.0</b> |                    | Start Date: 6/24/13    | Area: <b>TAD</b>       |
| <b>PDHL1B</b> | Legal: 010S 023E 13 K   |                    | Out Date:              |                        |
| # 377         | Owner: FWS              |                    | Admin: NOR-Nowitna     |                        |
|               | Name: <b>Little Mud</b> |                    | Cause: Lightning       |                        |

Last observed on 7/25. The fire remains in monitor status.

Daily Report From: 07/26

0.0 Acre Change Since 07/25

|               |                             |                    |                               |                        |
|---------------|-----------------------------|--------------------|-------------------------------|------------------------|
| <b>HL07</b>   | Lat: <b>64:05:52.2</b>      | Status: <b>U/U</b> | Acres: <b>6,033.4</b>         | Option: <b>LIMITED</b> |
|               | Lon: <b>151:35:13.8</b>     |                    | Start Date: 6/24/13           | Area: <b>TAD</b>       |
| <b>PDHL07</b> | Legal: 009S 021W 36 F       |                    | Out Date:                     |                        |
| # 376         | Owner: BLM                  |                    | Admin: NOD-Fairbanks District |                        |
|               | Name: <b>Dead Fish Lake</b> |                    | Cause: Lightning              |                        |

Last observed on 7/24 by N309VS. The fire remains in monitor status.

Daily Report From: 07/26

0.0 Acre Change Since 07/25

|             |                         |                    |                        |                        |
|-------------|-------------------------|--------------------|------------------------|------------------------|
| <b>HLZ3</b> | Lat: <b>67:02:15.0</b>  | Status: <b>U/U</b> | Acres: <b>15,528.3</b> | Option: <b>LIMITED</b> |
|             | Lon: <b>147:19:59.0</b> |                    | Start Date: 6/23/13    | Area: <b>UYD</b>       |
|             | Legal: 026N 002E 33 F   |                    | Out Date:              |                        |
| # 370       | Owner: FWS              |                    | Admin: YFR-Yukon Flats |                        |
|             | Name: <b>Chandalar</b>  |                    | Cause: Lightning       |                        |

Fire personnel on detection ship N9011N last observed this fire on 7/22 and it remains in monitor status.

## Unstaffed - AFS

Daily Report From: 07/26

0.0 Acre Change Since 07/25

|               |                               |                    |                        |                        |
|---------------|-------------------------------|--------------------|------------------------|------------------------|
| <b>HLT2</b>   | Lat: <b>63:56:19.2</b>        | Status: <b>U/U</b> | Acres: <b>64,443.8</b> | Option: <b>LIMITED</b> |
| <b>331360</b> | Lon: <b>152:12:09.0</b>       |                    | Start Date: 6/22/13    | Area: <b>TAD</b>       |
| <b>PDHLT2</b> | Legal: 010S 022W 20 F         |                    | Out Date:              |                        |
| # 360         | Owner: BLM                    |                    | Admin: NOD             |                        |
|               | Name: <b>Beaver Log Lakes</b> |                    | Cause: Lightning       |                        |

The fire was observed on 7/24 by zone surveillance aircraft N309VS. This fire remains in monitor status.

Daily Report From: 07/26

0.0 Acre Change Since 07/25

|               |                           |                    |                        |                        |
|---------------|---------------------------|--------------------|------------------------|------------------------|
| <b>HLT1</b>   | Lat: <b>63:54:29.4</b>    | Status: <b>U/U</b> | Acres: <b>30,908.6</b> | Option: <b>LIMITED</b> |
| <b>332359</b> | Lon: <b>151:22:03.6</b>   |                    | Start Date: 6/22/13    | Area: <b>TAD</b>       |
| <b>PDHLT1</b> | Legal: 012S 019W 06 F     |                    | Out Date:              |                        |
| # 359         | Owner: NPS                |                    | Admin: DEP-Denali      |                        |
|               | Name: <b>Moving River</b> |                    | Cause: Lightning       |                        |

Last viewed on 7/24 by N309VS. The fire remains in monitor status.

Daily Report From: 07/26

0.0 Acre Change Since 07/25

|             |                         |                    |                       |                        |
|-------------|-------------------------|--------------------|-----------------------|------------------------|
| <b>HLM6</b> | Lat: <b>63:44:00.0</b>  | Status: <b>U/U</b> | Acres: <b>1,855.2</b> | Option: <b>LIMITED</b> |
|             | Lon: <b>151:09:00.0</b> |                    | Start Date: 6/21/13   | Area: <b>TAD</b>       |
|             | Legal: 014S 019W 01 F   |                    | Out Date:             |                        |
| # 350       | Owner: NPS              |                    | Admin: DEP-Denali     |                        |
|             | Name: <b>Bear Creek</b> |                    | Cause: Lightning      |                        |

The fire was last flown on 7/24 by 309VS. The fire remains in monitor status.

Daily Report From: 07/26

0.0 Acre Change Since 07/25

|             |                            |                    |                        |                        |
|-------------|----------------------------|--------------------|------------------------|------------------------|
| <b>HLL4</b> | Lat: <b>64:15:00.0</b>     | Status: <b>U/U</b> | Acres: <b>47,587.4</b> | Option: <b>LIMITED</b> |
|             | Lon: <b>154:18:00.0</b>    |                    | Start Date: 6/21/13    | Area: <b>TAD</b>       |
|             | Legal: 011S 022E 29 K      |                    | Out Date:              |                        |
| # 342       | Owner: FWS                 |                    | Admin: NOR-Nowitna     |                        |
|             | Name: <b>Sulatna River</b> |                    | Cause: Lightning       |                        |

This fire was flown by zone surveillance aircraft N309VS on 7/25. The fire remains in monitor status.

Daily Report From: 07/26

0.0 Acre Change Since 07/25

|               |                             |                    |                        |                        |
|---------------|-----------------------------|--------------------|------------------------|------------------------|
| <b>HLF5</b>   | Lat: <b>66:48:31.8</b>      | Status: <b>U/U</b> | Acres: <b>63,409.4</b> | Option: <b>LIMITED</b> |
| <b>332332</b> | Lon: <b>150:56:46.8</b>     |                    | Start Date: 6/20/13    | Area: <b>TAD</b>       |
| <b>PDHLF5</b> | Legal: 023N 016W 23 F       |                    | Out Date:              |                        |
| # 332         | Owner: BLM                  |                    | Admin: NOD             |                        |
|               | Name: <b>Prospect Creek</b> |                    | Cause: Lightning       |                        |

Fire personnel on detection ship N309VS reported one visible smoke burning in black spruce on the Northeast perimeter of the fire at 1525. The fire remains in monitor status.

## Unstaffed - AFS

Daily Report From: 07/26

**0.0 Acre Change Since 07/25**

|               |                           |                    |                       |                        |
|---------------|---------------------------|--------------------|-----------------------|------------------------|
| <b>HLE6</b>   | Lat: <b>67:12:33.0</b>    | Status: <b>U/U</b> | Acres: <b>3,274.7</b> | Option: <b>LIMITED</b> |
| <b>331328</b> | Lon: <b>151:47:03.6</b>   |                    | Start Date: 6/20/13   | Area: <b>TAD</b>       |
| <b>PDHEL6</b> | Legal: 028N 019W 32 F     |                    | Out Date:             |                        |
| # 328         | Owner: STA                |                    | Admin: L&W            |                        |
|               | Name: <b>Timber Creek</b> |                    | Cause: Lightning      |                        |

Fire personnel on detection ship N309VS reported 2 visible smokes on the Southeast perimeter of the fire at 1600. Fire behavior was smoldering in white spruce and hardwood mix. The fire remains in monitor status.

Daily Report From: 07/26

**0.0 Acre Change Since 07/25**

|             |                          |                    |                               |                        |
|-------------|--------------------------|--------------------|-------------------------------|------------------------|
| <b>HLD5</b> | Lat: <b>66:04:58.0</b>   | Status: <b>U/U</b> | Acres: <b>13,053.0</b>        | Option: <b>LIMITED</b> |
|             | Lon: <b>150:49:09.0</b>  |                    | Start Date: 6/20/13           | Area: <b>TAD</b>       |
|             | Legal: 015N 015W 31 F    |                    | Out Date:                     |                        |
| # 315       | Owner: BLM               |                    | Admin: NOD-Fairbanks District |                        |
|             | Name: <b>Ray River 2</b> |                    | Cause: Lightning              |                        |

7/26 zone personnel on aircraft N309VS observed numerous areas smoldering in black spruce along the perimeter and in the interior. A finger on the northern perimeter continues to back and creep upslope. The fire remains in monitor status.

Daily Report From: 07/26

**0.0 Acre Change Since 07/25**

|             |                           |                    |                        |                        |
|-------------|---------------------------|--------------------|------------------------|------------------------|
| <b>HLD1</b> | Lat: <b>65:23:52.0</b>    | Status: <b>U/U</b> | Acres: <b>10,377.0</b> | Option: <b>LIMITED</b> |
|             | Lon: <b>141:32:20.0</b>   |                    | Start Date: 6/20/13    | Area: <b>UYD</b>       |
|             | Legal: 007N 030E 27 F     |                    | Out Date:              |                        |
| # 310       | Owner: NCA                |                    | Admin: Doyon           |                        |
|             | Name: <b>Nation River</b> |                    | Cause: Lightning       |                        |

This fire was monitored on 7/22 by N9011N and the fire remains in monitor status.

Daily Report From: 07/26

**0.0 Acre Change Since 07/25**

|                |                               |                    |                               |                         |
|----------------|-------------------------------|--------------------|-------------------------------|-------------------------|
| <b>HK9W</b>    | Lat: <b>64:07:16.8</b>        | Status: <b>U/U</b> | Acres: <b>7,634.3</b>         | Option: <b>Modified</b> |
| <b>GAD-292</b> | Lon: <b>160:17:52.8</b>       |                    | Start Date: 6/20/13           | Area: <b>GAD</b>        |
| <b>PDHK9W</b>  | Legal: 13S 11W 12             |                    | Out Date:                     |                         |
| # 292          | Owner: BLM                    |                    | Admin: AND-Anchorage District |                         |
|                | Name: <b>Shaktoolik River</b> |                    | Cause: Lightning              |                         |

The fire was not flown today.

Daily Report From: 07/26

**0.0 Acre Change Since 07/25**

|             |                          |                    |                       |                        |
|-------------|--------------------------|--------------------|-----------------------|------------------------|
| <b>HH8N</b> | Lat: <b>63:53:47.9</b>   | Status: <b>U/U</b> | Acres: <b>1,207.9</b> | Option: <b>LIMITED</b> |
|             | Lon: <b>145:58:20.4</b>  |                    | Start Date: 5/30/13   | Area: <b>MID</b>       |
|             | Legal: 012S 009E 03 F    |                    | Out Date:             |                        |
| # 117       | Owner: MIL               |                    | Admin: ARMY           |                        |
|             | Name: <b>Mississippi</b> |                    | Cause: Human          |                        |

The fire was last flown on 7/25. The fire remains in monitor status.



**Unstaffed - AFS**

---

Daily Report From: 07/26

**0.0 Acre Change Since 07/25**

|             |                                |                    |                     |                         |
|-------------|--------------------------------|--------------------|---------------------|-------------------------|
| <b>HC33</b> | Lat: <b>65:01:37.7</b>         | Status: <b>U/U</b> | Acres: <b>26.8</b>  | Option: <b>MODIFIED</b> |
|             | Lon: <b>141:14:57.3</b>        |                    | Start Date: 3/14/13 | Area: <b>UYD</b>        |
|             | Legal: 002N 032E 04 F          |                    | Out Date:           |                         |
| #002        | Owner: NCA                     |                    | Admin: Doyon        |                         |
|             | Name: <b>Windfall Mountain</b> |                    | Cause: Lightning    |                         |

The fire was last observed on 7/22 by N-9011N. The fire remains in monitor status.

## Unstaffed - DOF

Daily Report From: 07/26

**0.1 Acreage On 07/26**

|               |                          |                    |                             |                     |
|---------------|--------------------------|--------------------|-----------------------------|---------------------|
|               | Lat: <b>61:45:57.6</b>   | Status: <b>U/U</b> | Acres: <b>0.1</b>           | Option: <b>Full</b> |
| <b>301585</b> | Lon: <b>150:44:16.2</b>  |                    | Start Date: 7/25/13         | Area: <b>MSS</b>    |
|               | Legal: 19N 8W 4 S        |                    | Out Date:                   |                     |
| # 585         | Owner: STA               |                    | Admin: L&W-Lands and Waters |                     |
|               | Name: <b>Yentna Tree</b> |                    | Cause: Lightning            |                     |

The fire was spotted by 840AK doing a detection flight on 7/25. It was found to be a single cottonwood tree that was struck by lightning at 0.1 acres. No action was taken 7/25 due to a rain/thunder storm directly over our base, preventing helitack to take off. Helitack 973 responded to the area on 7/26 and were unable to locate the tree in question. This will remain in monitor status.

Daily Report From: 07/26

**0.0 Acre Change Since 07/25**

|               |                                    |                    |                                    |                         |
|---------------|------------------------------------|--------------------|------------------------------------|-------------------------|
|               | Lat: <b>64:58:15.2</b>             | Status: <b>U/C</b> | Acres: <b>0.1</b>                  | Option: <b>Critical</b> |
| <b>311582</b> | Lon: <b>147:37:45.8</b>            |                    | Start Date: 7/25/13                | Area: <b>FAS</b>        |
|               | Legal: 2N 1E 30 F                  |                    | Out Date:                          |                         |
| # 582         | Owner: STA                         |                    | Admin: DOT-Dept. of Transportation |                         |
|               | Name: <b>Mile 1 Elliot Highway</b> |                    | Cause: Human                       |                         |

The fire was not checked and remains in monitor status.

Daily Report From: 07/26

**0.0 Acre Change Since 07/25**

|               |                              |                    |                           |                     |
|---------------|------------------------------|--------------------|---------------------------|---------------------|
|               | Lat: <b>62:46:59.4</b>       | Status: <b>U/C</b> | Acres: <b>0.2</b>         | Option: <b>Full</b> |
| <b>304579</b> | Lon: <b>155:40:44.4</b>      |                    | Start Date: 7/25/13       | Area: <b>SWS</b>    |
|               | Legal: 31N 34W 16 S          |                    | Out Date:                 |                     |
| # 579         | Owner: NCA                   |                    | Admin: MTNT-McGrath et al |                     |
|               | Name: <b>Wilson's Slough</b> |                    | Cause: Human              |                     |

The fire was not flown today and remains in monitor status.

Daily Report From: 07/26

**0.0 Acre Change Since 07/25**

|               |                         |                    |                     |                     |
|---------------|-------------------------|--------------------|---------------------|---------------------|
|               | Lat: <b>60:42:59.8</b>  | Status: <b>U/C</b> | Acres: <b>0.1</b>   | Option: <b>Full</b> |
| <b>HSC9</b>   | Lon: <b>150:48:39.2</b> |                    | Start Date: 7/25/13 | Area: <b>KKS</b>    |
| <b>303578</b> | Legal: 07N 09W 11 S     |                    | Out Date:           |                     |
| # 578         | Owner: FWS              |                    | Admin: KNR-Kenai    |                     |
|               | Name: <b>Rainbow</b>    |                    | Cause: Human        |                     |

The IC plus two engine crew members cold trailed the fire. No smoke or heat was found. The fire will be monitored for at least one more operational period.

Daily Report From: 07/26

**0.0 Acre Change Since 07/25**

|               |                         |                    |                     |                         |
|---------------|-------------------------|--------------------|---------------------|-------------------------|
|               | Lat: <b>61:44:00.7</b>  | Status: <b>U/C</b> | Acres: <b>0.1</b>   | Option: <b>Critical</b> |
| <b>301571</b> | Lon: <b>148:44:57.4</b> |                    | Start Date: 7/22/13 | Area: <b>MSS</b>        |
|               | Legal: 19N 4E 16 S      |                    | Out Date:           |                         |
| # 571         | Owner: PRI              |                    | Admin: PRI-Private  |                         |
|               | Name: <b>King River</b> |                    | Cause: Human        |                         |

The fire was not checked and remains in monitor status.

## Unstaffed - DOF

Daily Report From: 07/26

0.0 Acre Change Since 07/25

|               |                         |                    |                     |                        |
|---------------|-------------------------|--------------------|---------------------|------------------------|
| <b>HQ3V</b>   | Lat: <b>62:44:51.6</b>  | Status: <b>U/U</b> | Acres: <b>82.0</b>  | Option: <b>Limited</b> |
| <b>313554</b> | Lon: <b>141:46:23.4</b> |                    | Start Date: 7/16/13 | Area: <b>TAS</b>       |
| <b>PNHQ3V</b> | Legal: 11N 19E 12 C     |                    | Out Date:           |                        |
| # 554         | Owner: FWS              |                    | Admin: TER-Tetlin   |                        |
|               | Name: <b>Jalamund</b>   |                    | Cause: Lightning    |                        |

The fire was not flown today and will remain in monitor status.

Daily Report From: 07/26

0.0 Acre Change Since 07/25

|               |                              |                    |                     |                        |
|---------------|------------------------------|--------------------|---------------------|------------------------|
|               | Lat: <b>62:47:55.8</b>       | Status: <b>U/U</b> | Acres: <b>38.0</b>  | Option: <b>Limited</b> |
| <b>313501</b> | Lon: <b>141:44:39.0</b>      |                    | Start Date: 7/2/13  | Area: <b>TAS</b>       |
|               | Legal: 12N 20E 19 C          |                    | Out Date:           |                        |
| # 501         | Owner: STA                   |                    | Admin: FOR-Forestry |                        |
|               | Name: <b>Stuver Creek #2</b> |                    | Cause: Lightning    |                        |

The fire was not flown today and will remain in monitor status.

Daily Report From: 07/26

0.0 Acre Change Since 07/25

|               |                           |                    |                    |                        |
|---------------|---------------------------|--------------------|--------------------|------------------------|
| <b>HM6Y</b>   | Lat: <b>62:47:37.0</b>    | Status: <b>U/U</b> | Acres: <b>21.0</b> | Option: <b>Limited</b> |
| <b>313496</b> | Lon: <b>141:47:00.2</b>   |                    | Start Date: 7/2/13 | Area: <b>TAS</b>       |
|               | Legal: 12N 19E 26 C       |                    | Out Date:          |                        |
| # 496         | Owner: FWS                |                    | Admin: TER-Tetlin  |                        |
|               | Name: <b>Stuver Creek</b> |                    | Cause: Lightning   |                        |

The fire was not flown today and will remain in monitor status.

Daily Report From: 07/26

0.0 Acre Change Since 07/25

|               |                               |                    |                       |                        |
|---------------|-------------------------------|--------------------|-----------------------|------------------------|
|               | Lat: <b>63:45:57.2</b>        | Status: <b>U/U</b> | Acres: <b>8,617.0</b> | Option: <b>Limited</b> |
| <b>313449</b> | Lon: <b>141:41:43.6</b>       |                    | Start Date: 6/27/13   | Area: <b>TAS</b>       |
|               | Legal: 23 19 10 C             |                    | Out Date:             |                        |
| # 449         | Owner: STA                    |                    | Admin: FOR-Forestry   |                        |
|               | Name: <b>Big Timber Creek</b> |                    | Cause: Lightning      |                        |

Incident is being managed by Type 3 Organization. Fire was not checked today and will continue to be monitored by aircraft as weather permits. No values are threatened.

Daily Report From: 07/26

0.0 Acre Change Since 07/25

|               |                         |                    |                             |                        |
|---------------|-------------------------|--------------------|-----------------------------|------------------------|
|               | Lat: <b>62:41:52.9</b>  | Status: <b>U/U</b> | Acres: <b>4,885.0</b>       | Option: <b>Limited</b> |
| <b>314444</b> | Lon: <b>145:11:06.4</b> |                    | Start Date: 6/27/13         | Area: <b>CRS</b>       |
|               | Legal: 11N 1E 35 C      |                    | Out Date:                   |                        |
| # 444         | Owner: STA              |                    | Admin: L&W-Lands and Waters |                        |
|               | Name: <b>Excelsior</b>  |                    | Cause: Lightning            |                        |

The fire is visible from the highway and several smokes were observed by State Forestry personnel. There are no values at risk. The fire continues to be monitored and will be flown early next week.

## Unstaffed - DOF

Daily Report From: 07/26

**0.0 Acre Change Since 07/25**

|               |                               |                    |                       |                     |
|---------------|-------------------------------|--------------------|-----------------------|---------------------|
| <b>HL5N</b>   | Lat: <b>63:17:09.4</b>        | Status: <b>U/U</b> | Acres: <b>6,759.1</b> | Option: <b>FULL</b> |
| <b>313414</b> | Lon: <b>142:26:42.8</b>       |                    | Start Date: 6/26/13   | Area: <b>TAS</b>    |
| <b>PNHL5N</b> | Legal: 17N 15E 1 C            |                    | Out Date:             |                     |
| #414          | Owner: NCA                    |                    | Admin: Tetlin         |                     |
|               | Name: <b>Tetlin Jct Ridge</b> |                    | Cause: Lightning      |                     |

The fire is being managed by a Type 3 Organization managing several fires in the Tok area. Management objectives have been met and the fire remains in monitor status and will be partolled by aircraft.

Daily Report From: 07/26

**0.0 Acre Change Since 07/25**

|               |                            |                    |                       |                         |
|---------------|----------------------------|--------------------|-----------------------|-------------------------|
| <b>HL3N</b>   | Lat: <b>64:44:09.6</b>     | Status: <b>U/C</b> | Acres: <b>1,806.0</b> | Option: <b>Critical</b> |
| <b>311388</b> | Lon: <b>148:41:19.2</b>    |                    | Start Date: 6/25/13   | Area: <b>FAS</b>        |
| <b>PNHL3N</b> | Legal: 2S 6W 14 F          |                    | Out Date:             |                         |
| #388          | Owner: NCA                 |                    | Admin: Togothele      |                         |
|               | Name: <b>Skinny`s Road</b> |                    | Cause: Human          |                         |

The fire was not checked and remains in monitor status.

Daily Report From: 07/26

**0.0 Acre Change Since 07/25**

|               |                         |                    |                       |                        |
|---------------|-------------------------|--------------------|-----------------------|------------------------|
| <b>313386</b> | Lat: <b>63:24:17.6</b>  | Status: <b>U/U</b> | Acres: <b>7,964.0</b> | Option: <b>Limited</b> |
|               | Lon: <b>141:31:25.5</b> |                    | Start Date: 6/25/13   | Area: <b>TAS</b>       |
|               | Legal: 19 20 23 C       |                    | Out Date:             |                        |
| #386          | Owner: STA              |                    | Admin: FOR-Forestry   |                        |
|               | Name: <b>Ladue Fork</b> |                    | Cause: Lightning      |                        |

Incident is being managed by Type 3 Organization. Fire was not checked today and will continue to be monitored by aircraft as weather permits. No values are threatened.

Daily Report From: 07/26

**0.0 Acre Change Since 07/25**

|               |                         |                    |                             |                        |
|---------------|-------------------------|--------------------|-----------------------------|------------------------|
| <b>311366</b> | Lat: <b>64:02:26.4</b>  | Status: <b>U/U</b> | Acres: <b>5.0</b>           | Option: <b>Limited</b> |
|               | Lon: <b>148:40:37.8</b> |                    | Start Date: 6/23/13         | Area: <b>FAS</b>       |
|               | Legal: 10S 6W 1 F       |                    | Out Date:                   |                        |
| #366          | Owner: STA              |                    | Admin: L&W-Lands and Waters |                        |
|               | Name: <b>Iron Creek</b> |                    | Cause: Human                |                        |

The fire was not checked and remains in monitor status.

Daily Report From: 07/26

**0.0 Acre Change Since 07/25**

|               |                          |                    |                        |                        |
|---------------|--------------------------|--------------------|------------------------|------------------------|
| <b>HLS2</b>   | Lat: <b>63:51:09.6</b>   | Status: <b>U/U</b> | Acres: <b>10,676.0</b> | Option: <b>Limited</b> |
| <b>313357</b> | Lon: <b>143:43:36.0</b>  |                    | Start Date: 6/22/13    | Area: <b>TAS</b>       |
| <b>PDHLS2</b> | Legal: 24N 9E 20 C       |                    | Out Date:              |                        |
| #357          | Owner: STA               |                    | Admin: FOR-Forestry    |                        |
|               | Name: <b>Billy Creek</b> |                    | Cause: Lightning       |                        |

Incident is being managed by Type 3 Organization. Fire was not checked today and will continue to be monitored by aircraft as weather permits. No values are threatened.

## Unstaffed - DOF

Daily Report From: 07/26

0.0 Acre Change Since 07/25

|               |                          |                    |                             |                     |
|---------------|--------------------------|--------------------|-----------------------------|---------------------|
| <b>HK58</b>   | Lat: <b>63:52:07.2</b>   | Status: <b>U/C</b> | Acres: <b>40.0</b>          | Option: <b>Full</b> |
| <b>311271</b> | Lon: <b>148:44:48.0</b>  |                    | Start Date: 6/18/13         | Area: <b>FAS</b>    |
| <b>PNHK58</b> | Legal: 12S 6W 16 F       |                    | Out Date:                   |                     |
| #271          | Owner: STA               |                    | Admin: L&W-Lands and Waters |                     |
|               | Name: <b>Moody Creek</b> |                    | Cause: Human                |                     |

The fire was not checked and remains in monitor status.

Daily Report From: 07/26

0.0 Acre Change Since 07/25

|               |                         |                    |                     |                         |
|---------------|-------------------------|--------------------|---------------------|-------------------------|
| <b>HK42</b>   | Lat: <b>64:52:27.9</b>  | Status: <b>U/C</b> | Acres: <b>96.4</b>  | Option: <b>Critical</b> |
| <b>311258</b> | Lon: <b>147:05:55.5</b> |                    | Start Date: 6/17/13 | Area: <b>FAS</b>        |
| <b>PNHK42</b> | Legal: 1N 3E 27 F       |                    | Out Date:           |                         |
| #258          | Owner: PRI              |                    | Admin: PRI-Private  |                         |
|               | Name: <b>Kanuti</b>     |                    | Cause: Human        |                         |

The fire was checked, found zero smokes, and fire shall remain in monitor status.

Daily Report From: 07/26

0.0 Acre Change Since 07/25

|               |                          |                    |                             |                        |
|---------------|--------------------------|--------------------|-----------------------------|------------------------|
| <b>311256</b> | Lat: <b>64:00:31.2</b>   | Status: <b>U/U</b> | Acres: <b>2.0</b>           | Option: <b>Limited</b> |
|               | Lon: <b>148:45:22.2</b>  |                    | Start Date: 6/17/13         | Area: <b>FAS</b>       |
|               | Legal: 10S 06W 33 F      |                    | Out Date:                   |                        |
| #256          | Owner: STA               |                    | Admin: L&W-Lands and Waters |                        |
|               | Name: <b>Elsie Creek</b> |                    | Cause: Human                |                        |

The fire was not checked and remains in monitor status.

Daily Report From: 07/26

0.0 Acre Change Since 07/25

|               |                               |                    |                             |                        |
|---------------|-------------------------------|--------------------|-----------------------------|------------------------|
| <b>HMX5</b>   | Lat: <b>64:01:33.0</b>        | Status: <b>U/U</b> | Acres: <b>216.0</b>         | Option: <b>Limited</b> |
| <b>311255</b> | Lon: <b>148:39:36.6</b>       |                    | Start Date: 6/17/13         | Area: <b>FAS</b>       |
| <b>PNHMX5</b> | Legal: 10S 6W 26 F            |                    | Out Date:                   |                        |
| #255          | Owner: STA                    |                    | Admin: L&W-Lands and Waters |                        |
|               | Name: <b>California Creek</b> |                    | Cause: Human                |                        |

The fire was not checked and remains in monitor status.

Daily Report From: 07/26

0.0 Acre Change Since 07/25

|               |                              |                    |                             |                        |
|---------------|------------------------------|--------------------|-----------------------------|------------------------|
| <b>311247</b> | Lat: <b>64:01:01.8</b>       | Status: <b>U/U</b> | Acres: <b>200.0</b>         | Option: <b>Limited</b> |
|               | Lon: <b>148:41:46.8</b>      |                    | Start Date: 6/16/13         | Area: <b>FAS</b>       |
|               | Legal: 10S 6W 27 F           |                    | Out Date:                   |                        |
| #247          | Owner: STA                   |                    | Admin: L&W-Lands and Waters |                        |
|               | Name: <b>Tatlanika Creek</b> |                    | Cause: Human                |                        |

The fire was not checked and remains in monitor status.

## Unstaffed - DOF

Daily Report From: 07/26

**0.0 Acre Change Since 07/25**

|               |                            |                    |                        |                        |
|---------------|----------------------------|--------------------|------------------------|------------------------|
| <b>HJD1</b>   | Lat: <b>62:30:37.2</b>     | Status: <b>U/U</b> | Acres: <b>46,135.4</b> | Option: <b>Limited</b> |
| <b>313145</b> | Lon: <b>141:24:50.4</b>    |                    | Start Date: 5/31/13    | Area: <b>TAS</b>       |
| <b>PDHJD1</b> | Legal: 8N 22E 6 C          |                    | Out Date:              |                        |
| # 145         | Owner: FWS                 |                    | Admin: TER-Tetlin      |                        |
|               | Name: <b>Chisana River</b> |                    | Cause: Lightning       |                        |

The fire was not flown today and will remain in monitor status.

Daily Report From: 07/26

**0.0 Acre Change Since 07/25**

|               |                         |                    |                             |                        |
|---------------|-------------------------|--------------------|-----------------------------|------------------------|
| <b>HJC8</b>   | Lat: <b>61:27:19.8</b>  | Status: <b>U/U</b> | Acres: <b>201,809.0</b>     | Option: <b>Limited</b> |
| <b>304144</b> | Lon: <b>155:41:26.4</b> |                    | Start Date: 5/31/13         | Area: <b>SWS</b>       |
| <b>PNHJC8</b> | Legal: 16N 36W 23 S     |                    | Out Date:                   |                        |
| # 144         | Owner: STA              |                    | Admin: L&W-Lands and Waters |                        |
|               | Name: <b>Lime Hills</b> |                    | Cause: Lightning            |                        |

The fire was not flown today and remains in monitor status.

Daily Report From: 07/26

**0.0 Acre Change Since 07/25**

|               |                          |                    |                             |                        |
|---------------|--------------------------|--------------------|-----------------------------|------------------------|
| <b>HK6V</b>   | Lat: <b>62:32:09.6</b>   | Status: <b>U/U</b> | Acres: <b>157,747.5</b>     | Option: <b>Limited</b> |
| <b>304140</b> | Lon: <b>156:46:40.8</b>  |                    | Start Date: 5/31/13         | Area: <b>SWS</b>       |
| <b>PNHK6V</b> | Legal: 28N 40W 7 S       |                    | Out Date:                   |                        |
| # 140         | Owner: STA               |                    | Admin: L&W-Lands and Waters |                        |
|               | Name: <b>Moore Creek</b> |                    | Cause: Lightning            |                        |

The fire was not flown today and remains in monitor status.

Daily Report From: 07/26

**0.0 Acre Change Since 07/25**

|               |                           |                    |                     |                     |
|---------------|---------------------------|--------------------|---------------------|---------------------|
| <b>HH5F</b>   | Lat: <b>63:55:17.8</b>    | Status: <b>U/C</b> | Acres: <b>239.0</b> | Option: <b>Full</b> |
| <b>311088</b> | Lon: <b>148:51:41.6</b>   |                    | Start Date: 5/27/13 | Area: <b>FAS</b>    |
|               | Legal: 11S 7W 33 F        |                    | Out Date:           |                     |
| # 088         | Owner: PRI                |                    | Admin: PRI-Private  |                     |
|               | Name: <b>Louise Creek</b> |                    | Cause: Human        |                     |

The fire was not checked and remains in monitor status.

Daily Report From: 07/26

**0.0 Acre Change Since 07/25**

|               |  |                    |                             |                         |
|---------------|--|--------------------|-----------------------------|-------------------------|
| <b>301011</b> | Lat: <b>61:43:57.2</b>                   | Status: <b>U/C</b> | Acres: <b>0.1</b>           | Option: <b>Critical</b> |
|               | Lon: <b>149:01:42.4</b>                  |                    | Start Date: 4/27/13         | Area: <b>MSS</b>        |
|               | Legal: 19N 2E 14 S                       |                    | Out Date:                   |                         |
| # 011         | Owner: STA                               |                    | Admin: L&W-Lands and Waters |                         |
|               | Name: <b>Buffalo Mine Coal Seam 2013</b> |                    | Cause: Human                |                         |

The fire was not checked and remains in monitor status.

Prescribed - AFS

---

Daily Report From: 07/26

**0.0 Acre Change Since 07/25**

|             |                                 |                   |                     |                           |
|-------------|---------------------------------|-------------------|---------------------|---------------------------|
| <b>AB19</b> | Lat: <b>64:41:45.0</b>          | Status: <b>RX</b> | Acres: <b>236.0</b> | Option: <b>PRESCRIBED</b> |
|             | Lon: <b>146:58:51.0</b>         |                   | Start Date: 5/24/13 | Area: <b>MID</b>          |
|             | Legal: 002S 004E 32 F           |                   | Out Date:           |                           |
| #B19        | Owner: MIL                      |                   | Admin: ARMY         |                           |
|             | Name: <b>MID Moose Creek RX</b> |                   | Cause: Prescribed   |                           |

This RX was last observed on 7/13. The fire will remain in monitor status.

---

***NO Daily Reports*****No Acreage Reported**

|             |   |         |                     |                           |
|-------------|---|---------|---------------------|---------------------------|
| <b>AA06</b> | Lat: <b>64:40:48.0</b>                        | Status: | Acres:              | Option: <b>PRESCRIBED</b> |
|             | Lon: <b>146:50:30.0</b>                       |         | Start Date: 5/10/13 | Area: <b>MID</b>          |
|             | Legal: 003S 004E 01 F                         |         | Out Date:           |                           |
| #A06        | Owner: MIL                                    |         | Admin: ARMY         |                           |
|             | Name: <b>YTA Grouse Habitat Prescribed Bu</b> |         | Cause: Prescribed   |                           |

**Out - AFS**

---

Daily Report From: 07/26

**0.0 Acre Change Since 07/25**

|               |                          |                    |                        |                        |
|---------------|--------------------------|--------------------|------------------------|------------------------|
| <b>HLM4</b>   | Lat: <b>66:44:27.0</b>   | Status: <b>Out</b> | Acres: <b>20,362.7</b> | Option: <b>LIMITED</b> |
| <b>331348</b> | Lon: <b>153:39:00.0</b>  |                    | Start Date: 6/21/13    | Area: <b>TAD</b>       |
|               | Legal: 016N 024E 34 K    |                    | Out Date: 7/26/13      |                        |
| # 348         | Owner: STA               |                    | Admin: L&W             |                        |
|               | Name: <b>Siruk Creek</b> |                    | Cause: Lightning       |                        |

Fire personnel on detection ship N309VS called the fire out at 1655.



**Out - USFS**

---

Daily Report From: 07/26

**0.0 Acre Change Since 07/25**

|                         |                       |                     |                         |
|-------------------------|-----------------------|---------------------|-------------------------|
| Lat: <b>58:06:39.4</b>  | Status: <b>Out</b>    | Acres: <b>0.1</b>   | Option: <b>CRITICAL</b> |
| Lon: <b>135:26:29.5</b> |                       | Start Date: 7/25/13 | Area: <b>TNF</b>        |
| <b>PNHSD3</b>           | Legal: 043S 061E 28 C | Out Date: 7/26/13   |                         |
| #580                    | Owner: PRI            | Admin: PRI-Private  |                         |
|                         | Name: <b>Hemlock</b>  | Cause: Human        |                         |

The fire was declared out 0729 on 7/26.

Alaska Interagency Coordination  
Center Situation Report  
Sunday - 07/28/2013

| Wildland Fires                   | New | Out | Active | Npr | YTD Fires | YTD Acres   |
|----------------------------------|-----|-----|--------|-----|-----------|-------------|
| <b>Alaska Fire Service (AFS)</b> | 0   | 0   | 27     | 0   | 116       | 531,326.5   |
| GAD (Galena Zone)                | 0   | 0   | 2      | 0   | 32        | 46,258.0    |
| MID (Military)                   | 0   | 0   | 4      | 0   | 19        | 86,487.0    |
| TAD (Tanana Zone)                | 0   | 0   | 14     | 0   | 31        | 337,428.6   |
| UYD (Upper Yukon Zone)           | 0   | 0   | 7      | 0   | 34        | 61,152.9    |
| <b>State of Alaska (DOF)</b>     | 0   | 1   | 27     | 0   | 373       | 555,849.7   |
| CRS (Copper River)               | 0   | 0   | 1      | 0   | 29        | 5,126.4     |
| DAS (Delta)                      | 0   | 0   | 0      | 0   | 16        | 7.9         |
| FAS (Fairbanks)                  | 0   | 1   | 9      | 0   | 97        | 2,759.7     |
| HNS (Haines)                     | 0   | 0   | 0      | 0   | 4         | 0.5         |
| KKS (Kenai)                      | 0   | 0   | 1      | 0   | 63        | 49.7        |
| MSS (AnchorageMatSu Area)        | 0   | 0   | 3      | 0   | 90        | 176.7       |
| SWS (Southwest)                  | 0   | 0   | 4      | 0   | 37        | 447,025.7   |
| TAS (Tok)                        | 0   | 0   | 9      | 0   | 37        | 100,703.1   |
| <b>Forest Service (USFS)</b>     | 0   | 0   | 0      | 0   | 11        | 2.4         |
| CGF (Chugach)                    | 0   | 0   | 0      | 0   | 4         | 1.4         |
| TNF (Tongass)                    | 0   | 0   | 0      | 0   | 7         | 1.0         |
| <b>Statewide Totals</b>          | 0   | 1   | 54     | 0   | 500       | 1,087,178.6 |

**Active Wildfires:**

| Protection Summary: | CRI | FUL | MOD | LIM | NoEntry | TOTAL |
|---------------------|-----|-----|-----|-----|---------|-------|
| AFS Protection:     | 1   | 1   | 2   | 23  | 0       | 27    |
| DOF Protection:     | 4   | 7   | 0   | 16  | 0       | 27    |
| USFS Protection:    | 0   | 0   | 0   | 0   | 0       | 0     |
| Protection Totals:  | 5   | 8   | 2   | 39  | 0       | 54    |

| Status Summary:  | Staffed         |                   | Unstaffed       |                   |
|------------------|-----------------|-------------------|-----------------|-------------------|
|                  | Contained (S/C) | Uncontained (S/U) | Contained (U/C) | Uncontained (U/U) |
| AFS Protection:  | 0               | 1                 | 0               | 26                |
| DOF Protection:  | 1               | 2                 | 8               | 16                |
| USFS Protection: | 0               | 0                 | 0               | 0                 |
| Status Totals:   | 1               | 3                 | 8               | 42                |

---

**Fuels Management Fires**

|                             | YTD Fires | YTD Acres | New | Active | Out Yesterday |
|-----------------------------|-----------|-----------|-----|--------|---------------|
| Borough                     | 1         | 0.5       | 0   | 0      | 0             |
| FWS (US Fish & Wildlife)    | 1         | 5.0       | 0   | 0      | 0             |
| Military                    | 11        | 5,149.0   | 0   | 2      | 0             |
| NPS (National Park Service) | 2         | 20.0      | 0   | 0      | 0             |
| Fuels Management Totals:    | 15        | 5,174.5   | 0   | 2      | 0             |

## Staffed - AFS

Daily Report From: 07/27

**-457.0 Acre Change Since 07/26**

|               |                             |                       |                        |                        |
|---------------|-----------------------------|-----------------------|------------------------|------------------------|
| <b>HK8H</b>   | Lat: <b>64:41:37.2</b>      | Status: <b>S/U</b>    | Acres: <b>85,018.0</b> | Option: <b>LIMITED</b> |
| <b>332280</b> | Lon: <b>146:35:29.4</b>     | Personnel: <b>272</b> | Start Date: 6/19/13    | Area: <b>MID</b>       |
| <b>PDHK8H</b> | Legal: 2N 6E 32 F           | Out Date:             | Admin: ARMY-U.S. Army  |                        |
| #280          | Owner: MIL                  | Cause: Human          |                        |                        |
|               | Name: <b>Stuart Creek 2</b> |                       |                        |                        |

Mop up and hot spotting efforts continued in Divisions R, S and A. Four crews demobed. Suppression repair continued in Divisions P and N. USAF, US Army, Contractor improvements such as road work and electrical surveys continued. Palm IR scheduled for tonight. Containment goals have been met. Remainder of perimeter is in impact area and will continue to be monitored.

| Assigned Crews: |           | Assigned: |                |
|-----------------|-----------|-----------|----------------|
| Buckland        | Type 2    | 7/16      |                |
| Fort Yukon # 2  | Type 2    | 7/19      |                |
| Gannet Glacier  | Type 2 IA | 7/19      |                |
| Hooper Bay # 2  | Type 2    | 7/19      | Released: 7/27 |
| Hughes          | Type 2    | 7/19      | Released: 7/27 |
| Huslia # 2      | Type 2    | 7/19      | Released: 7/27 |
| Midnight Suns   | IHC       | 7/24      |                |
| North Star      | T2        | 7/24      |                |
| Shageluk        | Type 2    | 7/19      | Released: 7/27 |
| White Mountain  | Type 2 IA | 7/23      |                |

## Staffed - DOF

Daily Report From: 07/27

**0.0 Acre Change Since 07/26**

**HR61** Lat: **64:12:01.2** Status: **S/C** Acres: **1.6** Option: **FULL**  
**311576** Lon: **149:22:33.3** Personnel: **14** Start Date: **7/23/13** Area: **FAS**  
**PNHR61** Legal: **8S 9W 20 F** Out Date:  
 #576 Owner: **STA** Admin: **L&W-Lands and Waters**  
 Name: **Rex Bridge** Cause: **Human**

Fire personnel gridded the fire with no smokes found, and pulled all hose and pumps. Fire was called contained at 1830.

Daily Report From: 07/27

**0.0 Acre Change Since 07/26**

**HL6D** Lat: **60:16:34.2** Status: **S/U** Acres: **17,034.0** Option: **LIMITED**  
**304437** Lon: **153:54:56.4** Personnel: **2** Start Date: **6/27/13** Area: **SWS**  
 Legal: **02N 27W 11 S** Out Date:  
 #437 Owner: **NPS** Admin: **LCP-Lake Clark**  
 Name: **Currant Creek** Cause: **Lightning**

The fire was flown today by 999FG. The fire was showing significantly less fire activity, and is now putting up multiple small columns of smoke instead of one large one. The fire continues to burn up the fuels on the north side of Currant Creek, and if this pattern holds it will consume the rest of the fuels within a couple days. The fire will be monitored daily, while the weather and indices are warm and dry. Two Park Service personnel remain on the fire.

Daily Report From: 07/27

**0.0 Acre Change Since 07/26**

**HL37** Lat: **63:25:42.1** Status: **S/U** Acres: **17,949.0** Option: **LIMITED**  
**313401** Lon: **143:41:58.9** Personnel: **136** Start Date: **6/25/13** Area: **TAS**  
**PNHL37** Legal: **19N 9E 16 C** Out Date:  
 #401 Owner: **STA** Admin: **FOR-Forestry**  
 Name: **Moon Lake** Cause: **Lightning**

Crews made good progress working to complete mop-up objectives in the northeast corner of the fire. Work continued to secure line and mop-up in heavy blow-down on the northwest corner of the fire. A reconnaissance flight of Moon Lake and other fires in the area was performed and smoldering, surface creeping, and occasional single tree torching was observed.

| Assigned Crews: |           | Assigned: |
|-----------------|-----------|-----------|
| Grayling        | Type 2    | 7/17      |
| Kaltag #1       | Type 2    | 7/17      |
| Mat-Su          | Type 2    | 7/18      |
| Tanana Chiefs   | Type 2 IA | 7/21      |
| Upper Tanana #1 | Type 2    | 7/15      |
| Yukon           | Type 2 IA | 7/25      |

## Unstaffed - AFS

Daily Report From: 07/27

**0.0 Acre Change Since 07/26**

|             |                         |                    |                     |                         |
|-------------|-------------------------|--------------------|---------------------|-------------------------|
| <b>HQ6A</b> | Lat: <b>61:17:22.0</b>  | Status: <b>U/U</b> | Acres: <b>0.1</b>   | Option: <b>CRITICAL</b> |
|             | Lon: <b>149:41:03.0</b> |                    | Start Date: 7/16/13 | Area: <b>MID</b>        |
|             | Legal: 014N 002W 20 S   |                    | Out Date:           |                         |
| # 556       | Owner: MIL              |                    | Admin: Army         |                         |
|             | Name: <b>Roosevelt</b>  |                    | Cause: Human        |                         |

The fire was last observed on 7/17 and remains in monitor status.

Daily Report From: 07/27

**86.5 Acre Change Since 07/26**

|                |                         |                    |                                   |                        |
|----------------|-------------------------|--------------------|-----------------------------------|------------------------|
| <b>HQJ4</b>    | Lat: <b>64:34:00.5</b>  | Status: <b>U/U</b> | Acres: <b>700.0</b>               | Option: <b>LIMITED</b> |
| <b>GAD-540</b> | Lon: <b>155:47:10.8</b> |                    | Start Date: 7/13/13               | Area: <b>GAD</b>       |
| <b>PDHQJ4</b>  | Legal: 11S 15E 1 C      |                    | Out Date:                         |                        |
| # 540          | Owner: NCA              |                    | Admin: Doyon Regional Corporation |                        |
|                | Name: <b>Main Creek</b> |                    | Cause: Lightning                  |                        |

Surveillance personnel aboard N114MN observed the fire as having a 1% active perimeter. The fire is smoldering in a valley bottom in black spruce and tundra. No visible flame lengths were observed. The fire has moved to the north and is estimated to be 700 acres. Observations were taken under 20% cloud cover with winds out of the SW at 5mph and a temperature of 83 degrees.

Daily Report From: 07/27

**0.0 Acre Change Since 07/26**

|               |                         |                    |                            |                        |
|---------------|-------------------------|--------------------|----------------------------|------------------------|
| <b>HQG2</b>   | Lat: <b>65:26:06.6</b>  | Status: <b>U/U</b> | Acres: <b>2,007.5</b>      | Option: <b>LIMITED</b> |
| <b>331538</b> | Lon: <b>154:08:17.4</b> |                    | Start Date: 7/13/13        | Area: <b>TAD</b>       |
| <b>PDHQG2</b> | Legal: 001S 023E 03 K   |                    | Out Date:                  |                        |
| # 538         | Owner: STA              |                    | Admin: L&W-Lands and Water |                        |
|               | Name: <b>West Fork</b>  |                    | Cause: Lightning           |                        |

The fire was last observed on 7/25 and it remains in monitor status.

Daily Report From: 07/27

**0.0 Acre Change Since 07/26**

|               |                           |                    |                     |                        |
|---------------|---------------------------|--------------------|---------------------|------------------------|
| <b>HN86</b>   | Lat: <b>63:28:36.6</b>    | Status: <b>U/U</b> | Acres: <b>316.0</b> | Option: <b>LIMITED</b> |
|               | Lon: <b>152:06:03.6</b>   |                    | Start Date: 7/6/13  | Area: <b>TAD</b>       |
| <b>PDHN86</b> | Legal: 017S 024W 02 F     |                    | Out Date:           |                        |
| # 518         | Owner: NPS                |                    | Admin: DEP-Denali   |                        |
|               | Name: <b>Castle Rocks</b> |                    | Cause: Lightning    |                        |

The fire was observed today by N309VS. Personnel report smoldering and creeping through black spruce in three spots on the northeast perimeter. Three foot flame lengths were visible under black spruce canopy. The fire remains in monitor status.

Daily Report From: 07/27

**0.0 Acre Change Since 07/26**

|               |                          |                    |                               |                        |
|---------------|--------------------------|--------------------|-------------------------------|------------------------|
| <b>HNF9</b>   | Lat: <b>65:22:40.0</b>   | Status: <b>U/U</b> | Acres: <b>5,984.0</b>         | Option: <b>LIMITED</b> |
|               | Lon: <b>144:17:40.0</b>  |                    | Start Date: 7/3/13            | Area: <b>UYD</b>       |
| <b>PDHNF9</b> | Legal: 006N 017E 05 F    |                    | Out Date:                     |                        |
| # 506         | Owner: BLM               |                    | Admin: NOD-Fairbanks District |                        |
|               | Name: <b>Birch Creek</b> |                    | Cause: Lightning              |                        |

Personnel on detection ship N9011N last observed the fire on 7/22 and it remains in monitor status.

## Unstaffed - AFS

Daily Report From: 07/27

**0.0 Acre Change Since 07/26**

**HM3U** Lat: **65:58:01.8** Status: **U/U** Acres: **1,047.9** Option: **LIMITED**  
 Lon: **145:40:39.6** Start Date: 7/1/13 Area: **UYD**  
**PDHM3U** Legal: 13N 10E 8 F Out Date:  
 #495 Owner: FWS Admin: YFR-Yukon Flats  
 Name: **Discovery Creek** Cause: Lightning

The fire was flown on 7/26 by N-911N. Increased activity was observed on the NW and SW portions of the fire, with active torching in the north where small pockets of black spruce and green islands were being consumed. The fire remains in monitor status.

Daily Report From: 07/27

**0.0 Acre Change Since 07/26**

**HM2V** Lat: **63:48:15.7** Status: **U/U** Acres: **1.9** Option: **LIMITED**  
**332489** Lon: **145:08:09.7** Start Date: 7/1/13 Area: **MID**  
 Legal: 013S 013E 12 F Out Date:  
 #489 Owner: MIL Admin: ARMY-U.S. Army  
 Name: **Gerstle** Cause: Lightning

The fire was flown by N40HU on 7/16. No fire activity was observed and the fire remains in monitor status.

Daily Report From: 07/27

**0.0 Acre Change Since 07/26**

**HMJ9** Lat: **67:13:10.0** Status: **U/U** Acres: **720.1** Option: **LIMITED**  
 Lon: **145:16:37.0** Start Date: 6/29/13 Area: **UYD**  
 Legal: 028N 011E 26 F Out Date:  
 #475 Owner: FWS Admin: YFR-Yukon Flats  
 Name: **Joint Lake** Cause: Lightning

On 7/26 fire personnel on N9011N observed increased fire activity, with six new smokes and active burning on both the eastern and western flanks. The fire was being pushed by a light SW wind - away from Venetie and the Christian River. The fire remains in monitor status.

Daily Report From: 07/27

**0.0 Acre Change Since 07/26**

**HMD7** Lat: **67:11:13.0** Status: **U/U** Acres: **23,355.4** Option: **LIMITED**  
**332469** Lon: **142:05:35.0** Start Date: 6/29/13 Area: **UYD**  
**PDHMD7** Legal: 027N 026E 07 F Out Date:  
 #469 Owner: FWS Admin: ARR-Arctic  
 Name: **North Porcupine** Cause: Lightning

This fire was last observed on 7/22 and it remains in monitor status.

Daily Report From: 07/27

**0.0 Acre Change Since 07/26**

**HMB3** Lat: **63:34:02.0** Status: **U/U** Acres: **4,415.0** Option: **LIMITED**  
 Lon: **151:21:06.0** Start Date: 6/28/13 Area: **TAD**  
 Legal: 015S 020W 36 F Out Date:  
 #466 Owner: NPS Admin: DEP-Denali  
 Name: **McKinley River East** Cause: Lightning

On 7/27, the fire was flown by N309VS. Smoldering was observed in hardwoods at one location along the southeast perimeter. There have been no acreage gains. This fire remains in monitor status.

## Unstaffed - AFS

Daily Report From: 07/27

**0.0 Acre Change Since 07/26**

|               |                                |                    |                        |                        |
|---------------|--------------------------------|--------------------|------------------------|------------------------|
| <b>HL5V</b>   | Lat: <b>63:41:34.0</b>         | Status: <b>U/U</b> | Acres: <b>15,570.4</b> | Option: <b>LIMITED</b> |
| <b>332429</b> | Lon: <b>150:08:36.0</b>        |                    | Start Date: 6/26/13    | Area: <b>TAD</b>       |
| <b>PDHL5V</b> | Legal: 014S 013W 19 F          |                    | Out Date:              |                        |
| # 429         | Owner: NPS                     |                    | Admin: DEP-Denali      |                        |
|               | Name: <b>Toklat River East</b> |                    | Cause: Lightning       |                        |

This fire was flown 7/27 by N309VS. Fire activity observed included smoldering black spruce at two locations along the northwest perimeter and one interior smoke in white spruce along a creek. The fire remains in monitor status.

Daily Report From: 07/27

**0.0 Acre Change Since 07/26**

|             |                            |                    |                        |                        |
|-------------|----------------------------|--------------------|------------------------|------------------------|
| <b>HL3W</b> | Lat: <b>63:59:20.0</b>     | Status: <b>U/U</b> | Acres: <b>22,138.9</b> | Option: <b>LIMITED</b> |
|             | Lon: <b>150:37:56.0</b>    |                    | Start Date: 6/25/13    | Area: <b>TAD</b>       |
|             | Legal: 011S 016W 02 F      |                    | Out Date:              |                        |
| # 394       | Owner: NPS                 |                    | Admin: DEP-Denali      |                        |
|             | Name: <b>Sandless Lake</b> |                    | Cause: Lightning       |                        |

This fire was observed today by N309VS. Personnel report numerous areas smoldering on the northern perimeter in black and white spruce. One interior smoke in white spruce observed under 80% cloud cover. The fire remains in monitor status.

Daily Report From: 07/27

**0.0 Acre Change Since 07/26**

|               |                         |                    |                        |                        |
|---------------|-------------------------|--------------------|------------------------|------------------------|
| <b>HL1B</b>   | Lat: <b>64:36:58.0</b>  | Status: <b>U/U</b> | Acres: <b>30,349.3</b> | Option: <b>LIMITED</b> |
| <b>332377</b> | Lon: <b>154:10:09.0</b> |                    | Start Date: 6/24/13    | Area: <b>TAD</b>       |
| <b>PDHL1B</b> | Legal: 010S 023E 13 K   |                    | Out Date:              |                        |
| # 377         | Owner: FWS              |                    | Admin: NOR-Nowitna     |                        |
|               | Name: <b>Little Mud</b> |                    | Cause: Lightning       |                        |

Last observed on 7/25. The fire remains in monitor status.

Daily Report From: 07/27

**0.0 Acre Change Since 07/26**

|               |                             |                    |                               |                        |
|---------------|-----------------------------|--------------------|-------------------------------|------------------------|
| <b>HL07</b>   | Lat: <b>64:05:52.2</b>      | Status: <b>U/U</b> | Acres: <b>6,033.4</b>         | Option: <b>LIMITED</b> |
|               | Lon: <b>151:35:13.8</b>     |                    | Start Date: 6/24/13           | Area: <b>TAD</b>       |
| <b>PDHL07</b> | Legal: 009S 021W 36 F       |                    | Out Date:                     |                        |
| # 376         | Owner: BLM                  |                    | Admin: NOD-Fairbanks District |                        |
|               | Name: <b>Dead Fish Lake</b> |                    | Cause: Lightning              |                        |

Flown today by N309VS. Personnel report four areas smoldering in black spruce and hardwoods on the NE perimeter. The fire remains in monitor status.

Daily Report From: 07/27

**0.0 Acre Change Since 07/26**

|             |                         |                    |                        |                        |
|-------------|-------------------------|--------------------|------------------------|------------------------|
| <b>HLZ3</b> | Lat: <b>67:02:15.0</b>  | Status: <b>U/U</b> | Acres: <b>15,528.3</b> | Option: <b>LIMITED</b> |
|             | Lon: <b>147:19:59.0</b> |                    | Start Date: 6/23/13    | Area: <b>UYD</b>       |
|             | Legal: 026N 002E 33 F   |                    | Out Date:              |                        |
| # 370       | Owner: FWS              |                    | Admin: YFR-Yukon Flats |                        |
|             | Name: <b>Chandalar</b>  |                    | Cause: Lightning       |                        |

Fire personnel on detection ship N9011N last observed this fire on 7/22 and it remains in monitor status.



## Unstaffed - AFS

Daily Report From: 07/27

**0.0 Acre Change Since 07/26**

**HLT2** Lat: **63:56:19.0** Status: **U/U** Acres: **64,443.8** Option: **FULL**  
**331360** Lon: **152:12:09.0** Start Date: 6/22/13 Area: **TAD**  
**PDHLT2** Legal: 011S 024W 26 F Out Date:  
#360 Owner: STA Admin: L&W-Lands and Water  
Name: **Beaver Log Lakes** Cause: Lightning

The fire was observed on 7/27 by surveillance aircraft N309VS. The creek to the west still contains the fire. Smoldering in black spruce and hardwoods continues on the southwest perimeter-along the north shore of Lake Minchumina. Scattered smokes were noted along the west and southeast perimeters, with numerous interior smokes visible. The fire remains in monitor status.

Daily Report From: 07/27

**0.0 Acre Change Since 07/26**

**HLT1** Lat: **63:54:29.4** Status: **U/U** Acres: **30,908.6** Option: **LIMITED**  
**332359** Lon: **151:22:03.6** Start Date: 6/22/13 Area: **TAD**  
**PDHLT1** Legal: 012S 019W 06 F Out Date:  
#359 Owner: NPS Admin: DEP-Denali  
Name: **Moving River** Cause: Lightning

Flown by N309VS today. Personnel observed numerous pockets of heat along the N and E perimeter in black spruce and hardwoods. The fire is smoldering in numerous interior islands of black spruce and hardwoods. The fire remains in monitor status.

Daily Report From: 07/27

**0.0 Acre Change Since 07/26**

**HLM6** Lat: **63:44:33.0** Status: **U/U** Acres: **1,855.2** Option: **LIMITED**  
Lon: **151:09:04.0** Start Date: 6/21/13 Area: **TAD**  
Legal: 013S 019W 36 F Out Date:  
#350 Owner: NPS Admin: DEP-Denali  
Name: **Bear Creek** Cause: Lightning

This fire was flown on 7/27 by N309VS. Observed fire behavior was smoldering, creeping and 5 foot flames lengths, burning in interior pockets of dead and downed spruce. The perimeter was inactive during surveillance. The fire remains in monitor status.

Daily Report From: 07/27

**0.0 Acre Change Since 07/26**

**HLL4** Lat: **64:15:59.0** Status: **U/U** Acres: **47,587.4** Option: **LIMITED**  
Lon: **154:18:58.0** Start Date: 6/21/13 Area: **TAD**  
Legal: 014S 023E 21 K Out Date:  
#342 Owner: BLM Admin: NOD-Fairbanks District  
Name: **Sulatna River** Cause: Lightning

The fire remains in monitor status.

Daily Report From: 07/27

**0.6 Acre Change Since 07/26**

**HLF5** Lat: **66:48:32.0** Status: **U/U** Acres: **63,410.0** Option: **LIMITED**  
**332332** Lon: **150:56:47.0** Start Date: 6/20/13 Area: **TAD**  
**PDHLF5** Legal: 023N 016W 23 F Out Date:  
#332 Owner: BLM Admin: NOD-Fairbanks District  
Name: **Prospect Creek** Cause: Lightning

7/26 at 1525, personnel on detection ship N309VS reported one visible smoke burning in black spruce on the fire's northeast perimeter. The fire remains in monitor status.

## Unstaffed - AFS

Daily Report From: 07/27

**0.0 Acre Change Since 07/26**

|               |                           |                    |                            |                        |
|---------------|---------------------------|--------------------|----------------------------|------------------------|
| <b>HLE6</b>   | Lat: <b>67:12:33.0</b>    | Status: <b>U/U</b> | Acres: <b>3,274.7</b>      | Option: <b>LIMITED</b> |
| <b>331328</b> | Lon: <b>151:47:04.0</b>   |                    | Start Date: 6/20/13        | Area: <b>TAD</b>       |
| <b>PDHEL6</b> | Legal: 028N 019W 32 F     |                    | Out Date:                  |                        |
| # 328         | Owner: STA                |                    | Admin: L&W-Lands and Water |                        |
|               | Name: <b>Timber Creek</b> |                    | Cause: Lightning           |                        |

7/26 at 1600, personnel on detection ship N309VS reported 2 visible smokes on the fire's southeast perimeter. Fire behavior was smoldering in white spruce and hardwood mix. The fire remains in monitor status.

Daily Report From: 07/27

**0.0 Acre Change Since 07/26**

|             |                          |                    |                               |                        |
|-------------|--------------------------|--------------------|-------------------------------|------------------------|
| <b>HLD5</b> | Lat: <b>66:04:58.0</b>   | Status: <b>U/U</b> | Acres: <b>13,053.0</b>        | Option: <b>LIMITED</b> |
|             | Lon: <b>150:49:09.0</b>  |                    | Start Date: 6/20/13           | Area: <b>TAD</b>       |
|             | Legal: 015N 015W 31 F    |                    | Out Date:                     |                        |
| # 315       | Owner: BLM               |                    | Admin: NOD-Fairbanks District |                        |
|             | Name: <b>Ray River 2</b> |                    | Cause: Lightning              |                        |

7/26 zone personnel on aircraft N309VS observed numerous areas smoldering in black spruce along the perimeter and in the interior. A finger on the northern perimeter continues to back and creep upslope. The fire remains in monitor status.

Daily Report From: 07/27

**0.0 Acre Change Since 07/26**

|             |                           |                    |                        |                        |
|-------------|---------------------------|--------------------|------------------------|------------------------|
| <b>HLD1</b> | Lat: <b>65:23:52.0</b>    | Status: <b>U/U</b> | Acres: <b>10,377.0</b> | Option: <b>LIMITED</b> |
|             | Lon: <b>141:32:20.0</b>   |                    | Start Date: 6/20/13    | Area: <b>UYD</b>       |
|             | Legal: 007N 030E 27 F     |                    | Out Date:              |                        |
| # 310       | Owner: NCA                |                    | Admin: Doyon           |                        |
|             | Name: <b>Nation River</b> |                    | Cause: Lightning       |                        |

This fire was monitored on 7/22 by N9011N and the fire remains in monitor status.

Daily Report From: 07/27

**0.0 Acre Change Since 07/26**

|                |                               |                    |                               |                         |
|----------------|-------------------------------|--------------------|-------------------------------|-------------------------|
| <b>HK9W</b>    | Lat: <b>64:07:16.8</b>        | Status: <b>U/U</b> | Acres: <b>7,634.3</b>         | Option: <b>Modified</b> |
| <b>GAD-292</b> | Lon: <b>160:17:52.8</b>       |                    | Start Date: 6/20/13           | Area: <b>GAD</b>        |
| <b>PDHK9W</b>  | Legal: 13S 11W 12             |                    | Out Date:                     |                         |
| # 292          | Owner: BLM                    |                    | Admin: AND-Anchorage District |                         |
|                | Name: <b>Shaktoolik River</b> |                    | Cause: Lightning              |                         |

The fire was not flown today and will remain in monitor status.

Daily Report From: 07/27

**0.0 Acre Change Since 07/26**

|             |                          |                    |                       |                        |
|-------------|--------------------------|--------------------|-----------------------|------------------------|
| <b>HH8N</b> | Lat: <b>63:53:35.0</b>   | Status: <b>U/U</b> | Acres: <b>1,207.9</b> | Option: <b>LIMITED</b> |
|             | Lon: <b>145:59:35.0</b>  |                    | Start Date: 5/30/13   | Area: <b>MID</b>       |
|             | Legal: 012S 009E 09 F    |                    | Out Date:             |                        |
| # 117       | Owner: MIL               |                    | Admin: Army           |                        |
|             | Name: <b>Mississippi</b> |                    | Cause: Human          |                        |

The fire was last flown on 7/25. The fire remains in monitor status.

**Unstaffed - AFS**

---

Daily Report From: 07/27

**0.0 Acre Change Since 07/26**

|             |                                |                    |                     |                         |
|-------------|--------------------------------|--------------------|---------------------|-------------------------|
| <b>HC33</b> | Lat: <b>65:01:37.7</b>         | Status: <b>U/U</b> | Acres: <b>26.8</b>  | Option: <b>MODIFIED</b> |
|             | Lon: <b>141:14:57.3</b>        |                    | Start Date: 3/14/13 | Area: <b>UYD</b>        |
|             | Legal: 002N 032E 04 F          |                    | Out Date:           |                         |
| #002        | Owner: NCA                     |                    | Admin: Doyon        |                         |
|             | Name: <b>Windfall Mountain</b> |                    | Cause: Lightning    |                         |

The fire was last observed on 7/22 by N-9011N. The fire remains in monitor status.

## Unstaffed - DOF

Daily Report From: 07/27

0.0 Acre Change Since 07/26

|               |                         |                    |                             |                     |
|---------------|-------------------------|--------------------|-----------------------------|---------------------|
|               | Lat: <b>61:45:57.6</b>  | Status: <b>U/U</b> | Acres: <b>0.1</b>           | Option: <b>FULL</b> |
| <b>301585</b> | Lon: <b>150:44:16.3</b> |                    | Start Date: 7/25/13         | Area: <b>MSS</b>    |
|               | Legal: 19N 8W 4 S       |                    | Out Date:                   |                     |
| # 585         | Owner: STA              |                    | Admin: L&W-Lands and Waters |                     |
|               | Name: <b>Yentna</b>     |                    | Cause: Lightning            |                     |

This fire will remain in monitor status.

Daily Report From: 07/27

0.0 Acre Change Since 07/26

|               |                              |                    |                           |                     |
|---------------|------------------------------|--------------------|---------------------------|---------------------|
|               | Lat: <b>62:46:59.4</b>       | Status: <b>U/C</b> | Acres: <b>0.2</b>         | Option: <b>Full</b> |
| <b>304579</b> | Lon: <b>155:40:44.4</b>      |                    | Start Date: 7/25/13       | Area: <b>SWS</b>    |
|               | Legal: 31N 34W 16 S          |                    | Out Date:                 |                     |
| # 579         | Owner: NCA                   |                    | Admin: MTNT-McGrath et al |                     |
|               | Name: <b>Wilson's Slough</b> |                    | Cause: Human              |                     |

The fire was not flown today and remains in monitor status.

Daily Report From: 07/27

0.0 Acre Change Since 07/26

|               |                         |                    |                     |                     |
|---------------|-------------------------|--------------------|---------------------|---------------------|
|               | Lat: <b>60:42:59.8</b>  | Status: <b>U/C</b> | Acres: <b>0.1</b>   | Option: <b>Full</b> |
| <b>HSC9</b>   | Lon: <b>150:48:39.2</b> |                    | Start Date: 7/25/13 | Area: <b>KKS</b>    |
| <b>303578</b> | Legal: 07N 09W 11 S     |                    | Out Date:           |                     |
| # 578         | Owner: FWS              |                    | Admin: KNR-Kenai    |                     |
|               | Name: <b>Rainbow</b>    |                    | Cause: Human        |                     |

The fire was not checked and remains in monitor status.

Daily Report From: 07/27

0.0 Acre Change Since 07/26

|               |                         |                    |                     |                         |
|---------------|-------------------------|--------------------|---------------------|-------------------------|
|               | Lat: <b>61:44:00.7</b>  | Status: <b>U/C</b> | Acres: <b>0.1</b>   | Option: <b>CRITICAL</b> |
| <b>301571</b> | Lon: <b>148:44:57.4</b> |                    | Start Date: 7/22/13 | Area: <b>MSS</b>        |
|               | Legal: 19N 4E 16 S      |                    | Out Date:           |                         |
| # 571         | Owner: PRI              |                    | Admin: PRI-Private  |                         |
|               | Name: <b>King River</b> |                    | Cause: Human        |                         |

The fire was not checked and remains in monitor status.

Daily Report From: 07/27

0.0 Acre Change Since 07/26

|               |                         |                    |                     |                        |
|---------------|-------------------------|--------------------|---------------------|------------------------|
|               | Lat: <b>62:44:51.6</b>  | Status: <b>U/U</b> | Acres: <b>82.0</b>  | Option: <b>Limited</b> |
| <b>HQ3V</b>   | Lon: <b>141:46:23.4</b> |                    | Start Date: 7/16/13 | Area: <b>TAS</b>       |
| <b>313554</b> | Legal: 11N 19E 12 C     |                    | Out Date:           |                        |
| <b>PNHQ3V</b> | Owner: FWS              |                    | Admin: TER-Tetlin   |                        |
| # 554         | Name: <b>Jalamund</b>   |                    | Cause: Lightning    |                        |

Fire not checked today and will remain in monitor status.

## Unstaffed - DOF

Daily Report From: 07/27

**0.0 Acre Change Since 07/26**

|               |                              |                    |                     |                        |
|---------------|------------------------------|--------------------|---------------------|------------------------|
| <b>313501</b> | Lat: <b>62:47:55.8</b>       | Status: <b>U/U</b> | Acres: <b>38.0</b>  | Option: <b>Limited</b> |
|               | Lon: <b>141:44:39.0</b>      |                    | Start Date: 7/2/13  | Area: <b>TAS</b>       |
| # 501         | Legal: 12N 20E 19 C          |                    | Out Date:           |                        |
|               | Owner: STA                   |                    | Admin: FOR-Forestry |                        |
|               | Name: <b>Stuver Creek #2</b> |                    | Cause: Lightning    |                        |

Fire not checked today and will remain in monitor status.

Daily Report From: 07/27

**0.0 Acre Change Since 07/26**

|               |                           |                    |                    |                        |
|---------------|---------------------------|--------------------|--------------------|------------------------|
| <b>HM6Y</b>   | Lat: <b>62:47:37.0</b>    | Status: <b>U/U</b> | Acres: <b>21.0</b> | Option: <b>Limited</b> |
| <b>313496</b> | Lon: <b>141:47:00.2</b>   |                    | Start Date: 7/2/13 | Area: <b>TAS</b>       |
| # 496         | Legal: 12N 19E 26 C       |                    | Out Date:          |                        |
|               | Owner: FWS                |                    | Admin: TER-Tetlin  |                        |
|               | Name: <b>Stuver Creek</b> |                    | Cause: Lightning   |                        |

Fire not checked today and will remain in monitor status.

Daily Report From: 07/27

**0.0 Acre Change Since 07/26**

|               |                               |                    |                       |                        |
|---------------|-------------------------------|--------------------|-----------------------|------------------------|
| <b>313449</b> | Lat: <b>63:45:57.2</b>        | Status: <b>U/U</b> | Acres: <b>8,617.0</b> | Option: <b>Limited</b> |
|               | Lon: <b>141:41:43.6</b>       |                    | Start Date: 6/27/13   | Area: <b>TAS</b>       |
| # 449         | Legal: 23 19 10 C             |                    | Out Date:             |                        |
|               | Owner: STA                    |                    | Admin: FOR-Forestry   |                        |
|               | Name: <b>Big Timber Creek</b> |                    | Cause: Lightning      |                        |

Incident is being managed by Type 3 Organization. The fire was flown late tonight and updated acreage will be provided tomorrow. Fire will continue to be monitored by aircraft as weather permits. No values are threatened.

Daily Report From: 07/27

**0.0 Acre Change Since 07/26**

|               |                         |                    |                             |                        |
|---------------|-------------------------|--------------------|-----------------------------|------------------------|
| <b>314444</b> | Lat: <b>62:41:52.9</b>  | Status: <b>U/U</b> | Acres: <b>4,885.0</b>       | Option: <b>Limited</b> |
|               | Lon: <b>145:11:06.4</b> |                    | Start Date: 6/27/13         | Area: <b>CRS</b>       |
| # 444         | Legal: 11N 1E 35 C      |                    | Out Date:                   |                        |
|               | Owner: STA              |                    | Admin: L&W-Lands and Waters |                        |
|               | Name: <b>Excelsior</b>  |                    | Cause: Lightning            |                        |

The fire was not flown today, fire behavior will continue to be monitored as the weather warms and dries.

Daily Report From: 07/27

**0.0 Acre Change Since 07/26**

|               |                               |                    |                       |                     |
|---------------|-------------------------------|--------------------|-----------------------|---------------------|
| <b>HLSN</b>   | Lat: <b>63:17:09.4</b>        | Status: <b>U/U</b> | Acres: <b>6,759.1</b> | Option: <b>FULL</b> |
| <b>313414</b> | Lon: <b>142:26:42.8</b>       |                    | Start Date: 6/26/13   | Area: <b>TAS</b>    |
| <b>PNHL5N</b> | Legal: 17N 15E 1 C            |                    | Out Date:             |                     |
| # 414         | Owner: NCA                    |                    | Admin: Tetlin         |                     |
|               | Name: <b>Tetlin Jct Ridge</b> |                    | Cause: Lightning      |                     |

The fire is being managed by a Type 3 organization managing several fire in the Tok area. The fire was patrolled by aircraft today and smoldering and some surface creeping was observed.

## Unstaffed - DOF

Daily Report From: 07/27

**0.0 Acre Change Since 07/26**

|               |                            |                    |                       |                         |
|---------------|----------------------------|--------------------|-----------------------|-------------------------|
| <b>HL3N</b>   | Lat: <b>64:44:09.6</b>     | Status: <b>U/C</b> | Acres: <b>1,806.0</b> | Option: <b>Critical</b> |
| <b>311388</b> | Lon: <b>148:41:19.2</b>    |                    | Start Date: 6/25/13   | Area: <b>FAS</b>        |
| <b>PNHL3N</b> | Legal: 2S 6W 14 F          |                    | Out Date:             |                         |
| # 388         | Owner: NCA                 |                    | Admin: Togothele      |                         |
|               | Name: <b>Skinny's Road</b> |                    | Cause: Human          |                         |

Personnel checked the fire and observed no heat or smoke. The fire remains in monitor status.

Daily Report From: 07/27

**0.0 Acre Change Since 07/26**

|               |                         |                    |                       |                        |
|---------------|-------------------------|--------------------|-----------------------|------------------------|
| <b>313386</b> | Lat: <b>63:24:17.6</b>  | Status: <b>U/U</b> | Acres: <b>7,964.0</b> | Option: <b>Limited</b> |
|               | Lon: <b>141:31:25.5</b> |                    | Start Date: 6/25/13   | Area: <b>TAS</b>       |
|               | Legal: 19 20 23 C       |                    | Out Date:             |                        |
| # 386         | Owner: STA              |                    | Admin: FOR-Forestry   |                        |
|               | Name: <b>Ladue Fork</b> |                    | Cause: Lightning      |                        |

Incident is being managed by Type 3 Organization. The fire was flown late tonight and updated acreage will be provided tomorrow. Fire will continue to be monitored by aircraft as weather permits. No values are threatened.

Daily Report From: 07/27

**0.0 Acre Change Since 07/26**

|               |                         |                    |                             |                        |
|---------------|-------------------------|--------------------|-----------------------------|------------------------|
| <b>311366</b> | Lat: <b>64:02:26.4</b>  | Status: <b>U/U</b> | Acres: <b>5.0</b>           | Option: <b>Limited</b> |
|               | Lon: <b>148:40:37.8</b> |                    | Start Date: 6/23/13         | Area: <b>FAS</b>       |
|               | Legal: 10S 6W 1 F       |                    | Out Date:                   |                        |
| # 366         | Owner: STA              |                    | Admin: L&W-Lands and Waters |                        |
|               | Name: <b>Iron Creek</b> |                    | Cause: Human                |                        |

The fire was not checked and remains in monitor status.

Daily Report From: 07/27

**0.0 Acre Change Since 07/26**

|               |                          |                    |                        |                        |
|---------------|--------------------------|--------------------|------------------------|------------------------|
| <b>HLS2</b>   | Lat: <b>63:51:09.6</b>   | Status: <b>U/U</b> | Acres: <b>10,676.0</b> | Option: <b>Limited</b> |
| <b>313357</b> | Lon: <b>143:43:36.0</b>  |                    | Start Date: 6/22/13    | Area: <b>TAS</b>       |
| <b>PDHLS2</b> | Legal: 24N 9E 20 C       |                    | Out Date:              |                        |
| # 357         | Owner: STA               |                    | Admin: FOR-Forestry    |                        |
|               | Name: <b>Billy Creek</b> |                    | Cause: Lightning       |                        |

Incident is being managed by Type 3 Organization. The fire was flown late tonight and updated acreage will be provided tomorrow. Fire will continue to be monitored by aircraft as weather permits. No values are threatened.

Daily Report From: 07/27

**0.0 Acre Change Since 07/26**

|               |                          |                    |                             |                     |
|---------------|--------------------------|--------------------|-----------------------------|---------------------|
| <b>HK58</b>   | Lat: <b>63:52:07.2</b>   | Status: <b>U/C</b> | Acres: <b>40.0</b>          | Option: <b>Full</b> |
| <b>311271</b> | Lon: <b>148:44:48.0</b>  |                    | Start Date: 6/18/13         | Area: <b>FAS</b>    |
| <b>PNHK58</b> | Legal: 12S 6W 16 F       |                    | Out Date:                   |                     |
| # 271         | Owner: STA               |                    | Admin: L&W-Lands and Waters |                     |
|               | Name: <b>Moody Creek</b> |                    | Cause: Human                |                     |

The fire was not checked and remains in monitor status.

## Unstaffed - DOF

Daily Report From: 07/27

**0.0 Acre Change Since 07/26**

|               |                         |                    |                     |                         |
|---------------|-------------------------|--------------------|---------------------|-------------------------|
| <b>HK42</b>   | Lat: <b>64:52:27.9</b>  | Status: <b>U/C</b> | Acres: <b>96.4</b>  | Option: <b>Critical</b> |
| <b>311258</b> | Lon: <b>147:05:55.5</b> |                    | Start Date: 6/17/13 | Area: <b>FAS</b>        |
| <b>PNHK42</b> | Legal: 1N 3E 27 F       |                    | Out Date:           |                         |
| # 258         | Owner: PRI              |                    | Admin: PRI-Private  |                         |
|               | Name: <b>Kanuti</b>     |                    | Cause: Human        |                         |

The fire was not checked and remains in monitor status.

Daily Report From: 07/27

**0.0 Acre Change Since 07/26**

|               |                          |                    |                             |                        |
|---------------|--------------------------|--------------------|-----------------------------|------------------------|
| <b>311256</b> | Lat: <b>64:00:31.2</b>   | Status: <b>U/U</b> | Acres: <b>2.0</b>           | Option: <b>Limited</b> |
|               | Lon: <b>148:45:22.2</b>  |                    | Start Date: 6/17/13         | Area: <b>FAS</b>       |
|               | Legal: 10S 06W 33 F      |                    | Out Date:                   |                        |
| # 256         | Owner: STA               |                    | Admin: L&W-Lands and Waters |                        |
|               | Name: <b>Elsie Creek</b> |                    | Cause: Human                |                        |

The fire was not checked and remains in monitor status.

Daily Report From: 07/27

**0.0 Acre Change Since 07/26**

|               |                               |                    |                             |                        |
|---------------|-------------------------------|--------------------|-----------------------------|------------------------|
| <b>HMX5</b>   | Lat: <b>64:01:33.0</b>        | Status: <b>U/U</b> | Acres: <b>216.0</b>         | Option: <b>Limited</b> |
| <b>311255</b> | Lon: <b>148:39:36.6</b>       |                    | Start Date: 6/17/13         | Area: <b>FAS</b>       |
| <b>PNHMX5</b> | Legal: 10S 6W 26 F            |                    | Out Date:                   |                        |
| # 255         | Owner: STA                    |                    | Admin: L&W-Lands and Waters |                        |
|               | Name: <b>California Creek</b> |                    | Cause: Human                |                        |

The fire was not checked and remains in monitor status.

Daily Report From: 07/27

**0.0 Acre Change Since 07/26**

|               |                              |                    |                             |                        |
|---------------|------------------------------|--------------------|-----------------------------|------------------------|
| <b>311247</b> | Lat: <b>64:01:01.8</b>       | Status: <b>U/U</b> | Acres: <b>200.0</b>         | Option: <b>Limited</b> |
|               | Lon: <b>148:41:46.8</b>      |                    | Start Date: 6/16/13         | Area: <b>FAS</b>       |
|               | Legal: 10S 6W 27 F           |                    | Out Date:                   |                        |
| # 247         | Owner: STA                   |                    | Admin: L&W-Lands and Waters |                        |
|               | Name: <b>Tatlanika Creek</b> |                    | Cause: Human                |                        |

The fire was not checked and remains in monitor status.

Daily Report From: 07/27

**0.0 Acre Change Since 07/26**

|               |                            |                    |                        |                        |
|---------------|----------------------------|--------------------|------------------------|------------------------|
| <b>HJD1</b>   | Lat: <b>62:30:37.2</b>     | Status: <b>U/U</b> | Acres: <b>46,135.4</b> | Option: <b>Limited</b> |
| <b>313145</b> | Lon: <b>141:24:50.4</b>    |                    | Start Date: 5/31/13    | Area: <b>TAS</b>       |
| <b>PDHJD1</b> | Legal: 8N 22E 6 C          |                    | Out Date:              |                        |
| # 145         | Owner: FWS                 |                    | Admin: TER-Tetlin      |                        |
|               | Name: <b>Chisana River</b> |                    | Cause: Lightning       |                        |

Fire not checked today and will remain in monitor status.

## Unstaffed - DOF

Daily Report From: 07/27

**0.0 Acre Change Since 07/26**

|               |                         |                    |                             |                        |
|---------------|-------------------------|--------------------|-----------------------------|------------------------|
| <b>HJC8</b>   | Lat: <b>61:27:19.8</b>  | Status: <b>U/U</b> | Acres: <b>201,809.0</b>     | Option: <b>Limited</b> |
| <b>304144</b> | Lon: <b>155:41:26.4</b> |                    | Start Date: 5/31/13         | Area: <b>SWS</b>       |
| <b>PNHJC8</b> | Legal: 16N 36W 23 S     |                    | Out Date:                   |                        |
| # 144         | Owner: STA              |                    | Admin: L&W-Lands and Waters |                        |
|               | Name: <b>Lime Hills</b> |                    | Cause: Lightning            |                        |

The fire was flown by 999FG and no smokes were observed. The fire remains in monitor status.

Daily Report From: 07/27

**0.0 Acre Change Since 07/26**

|               |                          |                    |                             |                        |
|---------------|--------------------------|--------------------|-----------------------------|------------------------|
| <b>HK6V</b>   | Lat: <b>62:32:09.6</b>   | Status: <b>U/U</b> | Acres: <b>157,747.5</b>     | Option: <b>Limited</b> |
| <b>304140</b> | Lon: <b>156:46:40.8</b>  |                    | Start Date: 5/31/13         | Area: <b>SWS</b>       |
| <b>PNHK6V</b> | Legal: 28N 40W 7 S       |                    | Out Date:                   |                        |
| # 140         | Owner: STA               |                    | Admin: L&W-Lands and Waters |                        |
|               | Name: <b>Moore Creek</b> |                    | Cause: Lightning            |                        |

The fire was not flown today and remains in monitor status.

Daily Report From: 07/27

**0.0 Acre Change Since 07/26**

|               |                           |                    |                     |                     |
|---------------|---------------------------|--------------------|---------------------|---------------------|
| <b>HH5F</b>   | Lat: <b>63:55:17.8</b>    | Status: <b>U/C</b> | Acres: <b>239.0</b> | Option: <b>Full</b> |
| <b>311088</b> | Lon: <b>148:51:41.6</b>   |                    | Start Date: 5/27/13 | Area: <b>FAS</b>    |
|               | Legal: 11S 7W 33 F        |                    | Out Date:           |                     |
| # 088         | Owner: PRI                |                    | Admin: PRI-Private  |                     |
|               | Name: <b>Louise Creek</b> |                    | Cause: Human        |                     |

The fire was not checked and remains in monitor status.

Daily Report From: 07/27

**0.0 Acre Change Since 07/26**

|               |  |                    |                             |                         |
|---------------|--|--------------------|-----------------------------|-------------------------|
| <b>301011</b> | Lat: <b>61:43:57.2</b>                   | Status: <b>U/C</b> | Acres: <b>0.1</b>           | Option: <b>Critical</b> |
|               | Lon: <b>149:01:42.4</b>                  |                    | Start Date: 4/27/13         | Area: <b>MSS</b>        |
|               | Legal: 19N 2E 14 S                       |                    | Out Date:                   |                         |
| # 011         | Owner: STA                               |                    | Admin: L&W-Lands and Waters |                         |
|               | Name: <b>Buffalo Mine Coal Seam 2013</b> |                    | Cause: Human                |                         |

Fire not checked, still on monitor status.



**Prescribed - AFS**

---

Daily Report From: 07/27

**0.0 Acre Change Since 07/26**

|             |                                 |                   |                     |                           |
|-------------|---------------------------------|-------------------|---------------------|---------------------------|
| <b>AB19</b> | Lat: <b>64:41:45.0</b>          | Status: <b>RX</b> | Acres: <b>236.0</b> | Option: <b>PRESCRIBED</b> |
|             | Lon: <b>146:58:51.0</b>         |                   | Start Date: 5/24/13 | Area: <b>MID</b>          |
|             | Legal: 002S 004E 32 F           |                   | Out Date:           |                           |
| #B19        | Owner: MIL                      |                   | Admin: ARMY         |                           |
|             | Name: <b>MID Moose Creek RX</b> |                   | Cause: Prescribed   |                           |

This RX was last observed on 7/13. The fire will remain in monitor status.

---

***NO Daily Reports*****No Acreage Reported**

|             |   |         |                     |                           |
|-------------|---|---------|---------------------|---------------------------|
| <b>AA06</b> | Lat: <b>64:40:48.0</b>                        | Status: | Acres:              | Option: <b>PRESCRIBED</b> |
|             | Lon: <b>146:50:30.0</b>                       |         | Start Date: 5/10/13 | Area: <b>MID</b>          |
|             | Legal: 003S 004E 01 F                         |         | Out Date:           |                           |
| #A06        | Owner: MIL                                    |         | Admin: ARMY         |                           |
|             | Name: <b>YTA Grouse Habitat Prescribed Bu</b> |         | Cause: Prescribed   |                           |

**Out - DOF**

---

Daily Report From: 07/27

**0.0 Acre Change Since 07/26**

|               |                                    |                    |                                    |                         |
|---------------|------------------------------------|--------------------|------------------------------------|-------------------------|
| <b>311582</b> | Lat: <b>64:58:15.2</b>             | Status: <b>Out</b> | Acres: <b>0.1</b>                  | Option: <b>Critical</b> |
|               | Lon: <b>147:37:45.8</b>            |                    | Start Date: 7/25/13                | Area: <b>FAS</b>        |
| #582          | Legal: 2N 1E 30 F                  |                    | Out Date: 7/27/13                  |                         |
|               | Owner: STA                         |                    | Admin: DOT-Dept. of Transportation |                         |
|               | Name: <b>Mile 1 Elliot Highway</b> |                    | Cause: Human                       |                         |

Personnel checked the fire and declared it out.

Alaska Interagency Coordination  
Center Situation Report  
Monday - 07/29/2013

| Wildland Fires                   | New | Out | Active | Npr | YTD Fires | YTD Acres   |
|----------------------------------|-----|-----|--------|-----|-----------|-------------|
| <b>Alaska Fire Service (AFS)</b> | 3   | 4   | 28     | 0   | 120       | 530,453.4   |
| GAD (Galena Zone)                | 2   | 2   | 2      | 0   | 34        | 46,285.0    |
| MID (Military)                   | 0   | 1   | 3      | 0   | 19        | 86,487.0    |
| TAD (Tanana Zone)                | 0   | 0   | 14     | 0   | 31        | 336,498.4   |
| UYD (Upper Yukon Zone)           | 1   | 1   | 9      | 0   | 36        | 61,183.0    |
| <b>State of Alaska (DOF)</b>     | 6   | 0   | 33     | 0   | 380       | 555,930.8   |
| CRS (Copper River)               | 0   | 0   | 1      | 0   | 29        | 5,126.4     |
| DAS (Delta)                      | 0   | 0   | 0      | 0   | 16        | 7.9         |
| FAS (Fairbanks)                  | 0   | 0   | 9      | 0   | 97        | 2,759.7     |
| HNS (Haines)                     | 0   | 0   | 0      | 0   | 4         | 0.5         |
| KKS (Kenai)                      | 0   | 0   | 1      | 0   | 63        | 49.7        |
| MSS (AnchorageMatSu Area)        | 0   | 0   | 3      | 0   | 91        | 176.8       |
| SWS (Southwest)                  | 6   | 0   | 10     | 0   | 43        | 447,106.7   |
| TAS (Tok)                        | 0   | 0   | 9      | 0   | 37        | 100,703.1   |
| <b>Forest Service (USFS)</b>     | 1   | 1   | 0      | 0   | 12        | 2.5         |
| CGF (Chugach)                    | 0   | 0   | 0      | 0   | 4         | 1.4         |
| TNF (Tongass)                    | 1   | 1   | 0      | 0   | 8         | 1.1         |
| <b>Statewide Totals</b>          | 10  | 5   | 61     | 0   | 512       | 1,086,386.7 |

**Active Wildfires:**

| Protection Summary: | CRI | FUL | MOD | LIM | NoEntry | TOTAL |
|---------------------|-----|-----|-----|-----|---------|-------|
| AFS Protection:     | 0   | 1   | 3   | 24  | 0       | 28    |
| DOF Protection:     | 4   | 7   | 3   | 19  | 0       | 33    |
| USFS Protection:    | 0   | 0   | 0   | 0   | 0       | 0     |
| Protection Totals:  | 4   | 8   | 6   | 43  | 0       | 61    |

| Status Summary:  | Staffed         |                   | Unstaffed       |                   |
|------------------|-----------------|-------------------|-----------------|-------------------|
|                  | Contained (S/C) | Uncontained (S/U) | Contained (U/C) | Uncontained (U/U) |
| AFS Protection:  | 0               | 2                 | 0               | 26                |
| DOF Protection:  | 0               | 2                 | 9               | 22                |
| USFS Protection: | 0               | 0                 | 0               | 0                 |
| Status Totals:   | 0               | 4                 | 9               | 48                |

---

**Fuels Management Fires**

|                             | YTD Fires | YTD Acres | New | Active | Out Yesterday |
|-----------------------------|-----------|-----------|-----|--------|---------------|
| Borough                     | 1         | 0.5       | 0   | 0      | 0             |
| FWS (US Fish & Wildlife)    | 1         | 5.0       | 0   | 0      | 0             |
| Military                    | 11        | 5,149.0   | 0   | 2      | 0             |
| NPS (National Park Service) | 2         | 20.0      | 0   | 0      | 0             |
| Fuels Management Totals:    | 15        | 5,174.5   | 0   | 2      | 0             |

## New - AFS

Daily Report From: 07/28

**15.0 Acreage On 07/28**

|                |                            |                    |                              |                        |
|----------------|----------------------------|--------------------|------------------------------|------------------------|
| <b>HS2R</b>    | Lat: <b>64:04:01.2</b>     | Status: <b>Out</b> | Acres: <b>15.0</b>           | Option: <b>Limited</b> |
| <b>GAD-594</b> | Lon: <b>159:40:28.8</b>    |                    | Start Date: 7/28/13          | Area: <b>GAD</b>       |
|                | Legal: 16S 5W 28 K         |                    | Out Date: 7/28/13            |                        |
| # 594          | Owner: BLM                 |                    | Admin: NOD-Northern District |                        |
|                | Name: <b>Natural Out 3</b> |                    | Cause: Lightning             |                        |

Surveillance personnel aboard N114MN located a 15 acre natural out in black spruce at 1918. Winds were out of the SW at 5-10 mph with a temperature of 58 degrees. RH levels were at 99% with a 75% cloud cover.

Daily Report From: 07/28

**6.0 Acreage On 07/28**

|                |                            |                    |                              |                        |
|----------------|----------------------------|--------------------|------------------------------|------------------------|
| <b>HS2S</b>    | Lat: <b>64:05:24.0</b>     | Status: <b>Out</b> | Acres: <b>6.0</b>            | Option: <b>Limited</b> |
| <b>GAD-593</b> | Lon: <b>159:35:00.6</b>    |                    | Start Date: 7/28/13          | Area: <b>GAD</b>       |
|                | Legal: 16S 5W 24 K         |                    | Out Date: 7/28/13            |                        |
| # 593          | Owner: BLM                 |                    | Admin: NOD-Northern District |                        |
|                | Name: <b>Natural Out 4</b> |                    | Cause: Lightning             |                        |

Surveillance personnel aboard N114MN located a 6 acre natural out in black spruce and grass at 1921. Winds were out of the SW at 5-10 mph with a temperature of 58 degrees. RH levels were at 80% with a 30% cloud cover.

Daily Report From: 07/28

**0.1 Acreage On 07/28**

|             |                          |                    |                     |                     |
|-------------|--------------------------|--------------------|---------------------|---------------------|
| <b>HS2P</b> | Lat: <b>66:38:58.8</b>   | Status: <b>Out</b> | Acres: <b>0.1</b>   | Option: <b>FULL</b> |
|             | Lon: <b>143:41:36.6</b>  |                    | Start Date: 7/28/13 | Area: <b>UYD</b>    |
|             | Legal: 021N 019E 18 F    |                    | Out Date: 7/28/13   |                     |
| # 592       | Owner: PRI               |                    | Admin: Chalkyitsik  |                     |
|             | Name: <b>Black River</b> |                    | Cause: Human        |                     |

Fire personnel on J-12 reported the fire while en route to Chalkyitsik at 1845. A/A 35E found the fire at 1915. J-17 had two Smokejumpers hike to the fire to secure the line. All resource were released and the fire was called out at 2145.

Daily Report From: 07/28

**0.0 Acreage On 07/28**

|             |                             |                    |                     |                     |
|-------------|-----------------------------|--------------------|---------------------|---------------------|
| <b>HS2L</b> | Lat: <b>67:03:00.0</b>      | Status: <b>F/A</b> | Acres: <b>0.0</b>   | Option: <b>FULL</b> |
|             | Lon: <b>146:20:00.0</b>     |                    | Start Date: 7/28/13 | Area: <b>UYD</b>    |
|             | Legal: 026N 006E 25 F       |                    | Out Date: 7/28/13   |                     |
| # 590       | Owner: NCA                  |                    | Admin: Venetie      |                     |
|             | Name: <b>False Alarm 06</b> |                    | Cause: False Alarm  |                     |

A private citizen reported the false alarm at 1740. J-17 and A/A 35E had responded and concluded that the smoke was from nearby fires.

## New - DOF

Daily Report From: 07/28

**3.0 Acreage On 07/28**

|               |                           |                    |                               |                         |
|---------------|---------------------------|--------------------|-------------------------------|-------------------------|
|               | Lat: <b>59:37:17.4</b>    | Status: <b>U/U</b> | Acres: <b>3.0</b>             | Option: <b>MODIFIED</b> |
| <b>304600</b> | Lon: <b>157:37:37.8</b>   |                    | Start Date: 7/28/13           | Area: <b>SWS</b>        |
|               | Legal: 6S 49W 28 S        |                    | Out Date:                     |                         |
| # 600         | Owner: BLM                |                    | Admin: AND-Anchorage District |                         |
|               | Name: <b>Klutuk Creek</b> |                    | Cause: Lightning              |                         |

Aircraft N909AK flew the fire and reported it to be 3 acres, 70% active, and burning in tundra. Several allotments are located within 2 to 3 miles, and the closest structure appeared to be 6 miles west of the fire. Due to limited resources and limited time left in the day to fly, no action was taken. The fire will be flown again on 7/29.

Daily Report From: 07/28

**15.0 Acreage On 07/28**

|               |                            |                    |                             |                        |
|---------------|----------------------------|--------------------|-----------------------------|------------------------|
|               | Lat: <b>60:00:05.4</b>     | Status: <b>U/U</b> | Acres: <b>15.0</b>          | Option: <b>LIMITED</b> |
| <b>304599</b> | Lon: <b>157:35:37.8</b>    |                    | Start Date: 7/28/13         | Area: <b>SWS</b>       |
|               | Legal: 2S 48W 18 S         |                    | Out Date:                   |                        |
| # 599         | Owner: STA                 |                    | Admin: L&W-Lands and Waters |                        |
|               | Name: <b>Nuyakuk River</b> |                    | Cause: Lightning            |                        |

The fire was flown by aircraft 909AK. The fire was 15 acres with 5' flame lengths and continuous black spruce to the south and west. No apparent structures or allotments within 10 miles. The fire plots in Limited protection and will continue to be monitored.

Daily Report From: 07/28

**5.0 Acreage On 07/28**

|               |                          |                    |                               |                         |
|---------------|--------------------------|--------------------|-------------------------------|-------------------------|
|               | Lat: <b>61:31:00.0</b>   | Status: <b>U/U</b> | Acres: <b>5.0</b>             | Option: <b>MODIFIED</b> |
| <b>304598</b> | Lon: <b>155:00:00.0</b>  |                    | Start Date: 7/28/13           | Area: <b>SWS</b>        |
|               | Legal: 16N 32W 3 S       |                    | Out Date:                     |                         |
| # 598         | Owner: BLM               |                    | Admin: AND-Anchorage District |                         |
|               | Name: <b>Swift River</b> |                    | Cause: Lightning              |                         |

This fire was reported by J-07 while on a detection flight. It was reported as 5 acres burning in black spruce, 70% active. The fire is burning on top of a south facing ridge. The fire received some rain, and the wind was pushing it to the southwest. There is an allotment two miles south of the fire near the confluence of the Swift and North Swift Rivers, and also an allotment less than one mile away to the east of the fire. The fire plots in Modified protection and will continue to be monitored.

Daily Report From: 07/28

**30.0 Acreage On 07/28**

|               |                              |                    |                             |                        |
|---------------|------------------------------|--------------------|-----------------------------|------------------------|
|               | Lat: <b>60:44:58.9</b>       | Status: <b>U/U</b> | Acres: <b>30.0</b>          | Option: <b>Limited</b> |
| <b>304597</b> | Lon: <b>155:06:03.2</b>      |                    | Start Date: 7/28/13         | Area: <b>SWS</b>       |
|               | Legal: 8N 33W 29 S           |                    | Out Date:                   |                        |
| # 597         | Owner: STA                   |                    | Admin: L&W-Lands and Waters |                        |
|               | Name: <b>Mulchatna River</b> |                    | Cause: Lightning            |                        |

The fire was reported by aircraft 909AK as running and torching in tundra and black spruce. The fire was 100% active, and 30 acres in size. No structures were threatened and the fire remains in monitor status.

## New - DOF

Daily Report From: 07/28

**20.0 Acreage On 07/28**

|               |                             |                    |                             |                        |
|---------------|-----------------------------|--------------------|-----------------------------|------------------------|
| <b>304596</b> | Lat: <b>60:59:07.2</b>      | Status: <b>U/U</b> | Acres: <b>20.0</b>          | Option: <b>LIMITED</b> |
|               | Lon: <b>154:59:21.0</b>     |                    | Start Date: 7/28/13         | Area: <b>SWS</b>       |
| # 596         | Legal: 10N 32W 5 S          |                    | Out Date:                   |                        |
|               | Owner: STA                  |                    | Admin: L&W-Lands and Waters |                        |
|               | Name: <b>Whitefish Lake</b> |                    | Cause: Lightning            |                        |

The fire was reported by J-07 as 20 acres in size, torching in 100% black spruce. No structures were immediately threatened, and the fire will remain in monitor status.

Daily Report From: 07/28

**0.0 Acreage On 07/28**

|               |                             |                    |                     |                     |
|---------------|-----------------------------|--------------------|---------------------|---------------------|
| <b>HS2T</b>   | Lat: <b>64:09:57.9</b>      | Status: <b>F/A</b> | Acres: <b>0.0</b>   | Option: <b>Full</b> |
| <b>311595</b> | Lon: <b>149:27:36.1</b>     |                    | Start Date: 7/28/13 | Area: <b>FAS</b>    |
| <b>PNHS2T</b> | Legal: 1S 2E 22 F           |                    | Out Date: 7/28/13   |                     |
| # 595         | Owner: PRI                  |                    | Admin: PRI-Private  |                     |
|               | Name: <b>False Alarm 40</b> |                    | Cause: False Alarm  |                     |

Daily Report From: 07/28

**8.0 Acreage On 07/28**

|               |                         |                    |                               |                         |
|---------------|-------------------------|--------------------|-------------------------------|-------------------------|
| <b>HS2N</b>   | Lat: <b>61:16:52.8</b>  | Status: <b>U/U</b> | Acres: <b>8.0</b>             | Option: <b>Modified</b> |
| <b>304591</b> | Lon: <b>155:14:04.2</b> |                    | Start Date: 7/28/13           | Area: <b>SWS</b>        |
| # 591         | Legal: 14N 33W 29 S     |                    | Out Date:                     |                         |
|               | Owner: BLM              |                    | Admin: AND-Anchorage District |                         |
|               | Name: <b>Can Creek</b>  |                    | Cause: Lightning              |                         |

A Lime Village local reported a smoke column 10 miles south east of Lime Village. J-07 responded to the fire from McGrath and reported it as 8 acres, smoldering in black spruce. The fire was 40% active, with no open flames, and no structures were immediately threatened. The fire received some precipitation, but was still putting off smoke in the interior and along some of the perimeter. The fire will be reevaluated tomorrow, and kept in monitor status.

**New - USFS**

---

Daily Report From: 07/28

**0.1 Acreage On 07/28**

|               |                         |                    |                     |                        |
|---------------|-------------------------|--------------------|---------------------|------------------------|
|               | Lat: <b>55:55:00.0</b>  | Status: <b>Out</b> | Acres: <b>0.1</b>   | Option: <b>LIMITED</b> |
|               | Lon: <b>132:45:00.0</b> |                    | Start Date: 7/28/13 | Area: <b>TNF</b>       |
| <b>P0HS12</b> | Legal: 069S 083E 06 C   |                    | Out Date: 7/28/13   |                        |
| #589          | Owner: USFS             |                    | Admin: TNF-Tongass  |                        |
|               | Name: <b>Luck Lake</b>  |                    | Cause: Human        |                        |

USFS Engine with 4 FFT's responded to an abandoned campfire that had escaped and was creeping in duff under light timber. The fire was contained, controlled and is out.



## Staffed - AFS

Daily Report From: 07/28

**30.0 Acreage On 07/28**

|               |                         |                      |                            |                         |
|---------------|-------------------------|----------------------|----------------------------|-------------------------|
| <b>HS1S</b>   | Lat: <b>66:12:43.8</b>  | Status: <b>S/U</b>   | Acres: <b>30.0</b>         | Option: <b>MODIFIED</b> |
| <b>332588</b> | Lon: <b>147:16:41.4</b> | Personnel: <b>25</b> | Start Date: <b>7/27/13</b> | Area: <b>UYD</b>        |
|               | Legal: 016N 002E 14 F   |                      | Out Date:                  |                         |
| # 588         | Owner: NCA              |                      | Admin: Doyon               |                         |
|               | Name: <b>Twin Lakes</b> |                      | Cause: Lightning           |                         |

Smoke was reported on 7/27 by N-190PE. On 7/28 zone detection 9011N confirmed the fire location. The 30 acre fire had a 20% active perimeter with 6 foot flame lengths, on flat terrain with fuels of black spruce, tundra and hardwood mix. SW winds gusting to 20 mph. The fire plots in Modified with Full protection one mile to the north. One load of Jumpers responded. Upon arrival fire activity had picked up to running, torching and a strong push to the north in black spruce. One air attack and 2 scoopers were ordered to support the suppression response. 17 members of the Chena IHC were mobilized. The Midnight Suns were ordered for 7/29/13.

|                 |           |
|-----------------|-----------|
| Assigned Crews: | Assigned: |
| Chena           | IHC       |
|                 | 7/28      |

Daily Report From: 07/28

**0.0 Acre Change Since 07/27**

|               |                             |                       |                            |                        |
|---------------|-----------------------------|-----------------------|----------------------------|------------------------|
| <b>HK8H</b>   | Lat: <b>64:41:37.2</b>      | Status: <b>S/U</b>    | Acres: <b>85,018.0</b>     | Option: <b>LIMITED</b> |
| <b>332280</b> | Lon: <b>146:35:29.4</b>     | Personnel: <b>230</b> | Start Date: <b>6/19/13</b> | Area: <b>MID</b>       |
| <b>PDHK8H</b> | Legal: 2N 6E 32 F           |                       | Out Date:                  |                        |
| # 280         | Owner: MIL                  |                       | Admin: ARMY-U.S. Army      |                        |
|               | Name: <b>Stuart Creek 2</b> |                       | Cause: Human               |                        |

Mop up and hot spotting efforts continued in Divisions S and A. Two crews demobed. Suppression repair continued in Divisions P. USAF, US Army, Contractor improvements such as road work and electrical surveys continued. Crews mopped up many of the hot spots from hand operated IR flight.

|                 |                     |
|-----------------|---------------------|
| Assigned Crews: | Assigned:           |
| Buckland        | Type 2              |
| Fort Yukon # 2  | Type 2              |
| Gannet Glacier  | Type 2 IA           |
| Midnight Suns   | IHC                 |
| North Star      | T2                  |
| White Mountain  | Type 2 IA           |
|                 | 7/16 Released: 7/28 |
|                 | 7/19 Released: 7/28 |
|                 | 7/19                |
|                 | 7/24                |
|                 | 7/24                |
|                 | 7/23                |

## Staffed - DOF

Daily Report From: 07/28

0.0 Acre Change Since 07/27

**HL6D** Lat: **60:16:34.2** Status: **S/U** Acres: **17,034.0** Option: **LIMITED**  
**304437** Lon: **153:54:56.4** Personnel: **2** Start Date: 6/27/13 Area: **SWS**  
 Legal: 02N 27W 11 S Out Date:  
 #437 Owner: NPS Admin: LCP-Lake Clark  
 Name: **Currant Creek** Cause: Lightning

The fire exhibited creeping and group tree torching on the northeast side along Lake Clark. The fire remains on the east side of Currant Creek. Limited smoldering and smoking occurred along the east flank of the fire. Fire activity picked up in the evening due to thunder cell activity. All significant activity was close to Lake Clark in the northwest corner.

Daily Report From: 07/28

0.0 Acre Change Since 07/27

**HL37** Lat: **63:25:42.1** Status: **S/U** Acres: **17,949.0** Option: **LIMITED**  
**313401** Lon: **143:41:58.9** Personnel: **124** Start Date: 6/25/13 Area: **TAS**  
**PNHL37** Legal: 19N 9E 16 C Out Date:  
 #401 Owner: STA Admin: FOR-Forestry  
 Name: **Moon Lake** Cause: Lightning

The hot and dry weather has caused a marked increase in fire behavior. Single tree and group torching as well as short duration crown runs were observed. Helicopter buckets and water scooping air tankers were used to suppress a slopover on a critical portion of line on the eastern flank of the fire near Mansfield Lake Village. Crews made good progress towards achieving mop-up standards in the northwest corner of the fire having moved past sections of heavy blowdown. Crews continued to work toward achieving mop-up standards in the northeast corner. The southern perimeter of the fire was monitored by aircraft. The Upper Tanana #1 crew timed out and was demobilized.

|                         |                     |
|-------------------------|---------------------|
| Assigned Crews:         | Assigned:           |
| Grayling Type 2         | 7/17                |
| Kaltag #1 Type 2        | 7/17                |
| Mat-Su Type 2           | 7/18                |
| Tanana Chiefs Type 2 IA | 7/21                |
| Upper Tanana #1 Type 2  | 7/15 Released: 7/28 |
| Yukon Type 2 IA         | 7/25                |

## Unstaffed - AFS

Daily Report From: 07/28

0.0 Acre Change Since 07/27

**HQJ4** Lat: **64:34:00.5** Status: **U/U** Acres: **700.0** Option: **LIMITED**  
**GAD-540** Lon: **155:47:10.8** Start Date: 7/13/13 Area: **GAD**  
**PDHQJ4** Legal: 11S 15E 1 S Out Date:  
# 540 Owner: NCA Admin: Doyon  
Name: **Main Creek** Cause: Lightning

Surveillance personnel aboard N114MN reported the fire to be smoldering and creeping in black spruce, white spruce, and hardwood mix. The fire had a 1% active perimeter. One smoke was observed in the southeast portion of the fire and another smoke located on the western side. Small smokes were observed along the eastern flank with the potential of the fire spreading to the east. Winds were out of the west at 15 mph with 1% cloud coverage and no precipitation.

Daily Report From: 07/28

0.0 Acre Change Since 07/27

**HQG2** Lat: **65:26:06.6** Status: **U/U** Acres: **2,007.5** Option: **LIMITED**  
**331538** Lon: **154:08:17.4** Start Date: 7/13/13 Area: **TAD**  
**PDHQG2** Legal: 001S 023E 03 K Out Date:  
# 538 Owner: STA Admin: L&W-Lands and Water  
Name: **West Fork** Cause: Lightning

The fire was last observed on 7/25 and it remains in monitor status.

Daily Report From: 07/28

0.0 Acre Change Since 07/27

**HN86** Lat: **63:28:36.6** Status: **U/U** Acres: **316.0** Option: **LIMITED**  
Lon: **152:06:03.6** Start Date: 7/6/13 Area: **TAD**  
**PDHN86** Legal: 017S 024W 02 F Out Date:  
# 518 Owner: NPS Admin: DEP-Denali  
Name: **Castle Rocks** Cause: Lightning

The fire was last observed on 7/27. The fire remains in monitor status.

Daily Report From: 07/28

0.0 Acre Change Since 07/11

**HNX5** Lat: **65:49:00.0** Status: **U/U** Acres: **2.0** Option: **LIMITED**  
**311511** Lon: **147:47:00.0** Start Date: 7/4/13 Area: **UYD**  
**PDHNX5** Legal: 012N 001E 26 F Out Date:  
# 511 Owner: STA Admin: L&W-Lands and Waters  
Name: **Victoria Creek** Cause: Lightning

Fire personnel on N9011N reported a 30% active perimeter at 2035. Fire behavior was reported as single tree torching and moving down into the chutes. The fire remained in monitor status.

Daily Report From: 07/28

0.0 Acre Change Since 07/27

**HNF9** Lat: **65:22:40.0** Status: **U/U** Acres: **5,984.0** Option: **LIMITED**  
Lon: **144:17:40.0** Start Date: 7/3/13 Area: **UYD**  
**PDHNF9** Legal: 006N 017E 05 F Out Date:  
# 506 Owner: BLM Admin: NOD-Fairbanks District  
Name: **Birch Creek** Cause: Lightning

Personnel on detection ship N9011N last observed the fire on 7/22 and it remains in monitor status.

## Unstaffed - AFS

Daily Report From: 07/28

**0.0 Acre Change Since 07/27**

**HM3U** Lat: **65:58:01.8** Status: **U/U** Acres: **1,047.9** Option: **LIMITED**  
 Lon: **145:40:39.6** Start Date: 7/1/13 Area: **UYD**  
**PDHM3U** Legal: 13N 10E 8 F Out Date:  
 #495 Owner: FWS Admin: YFR-Yukon Flats  
 Name: **Discovery Creek** Cause: Lightning

Fire personnel on detection ship N9011N reported a 10% active perimeter at 1643. All fire activity was reported inside the burn with single tree and group torching in black spruce. The fire remained in monitor status.

Daily Report From: 07/28

**0.0 Acre Change Since 07/27**

**HM2V** Lat: **63:48:15.7** Status: **U/U** Acres: **1.9** Option: **LIMITED**  
**332489** Lon: **145:08:09.7** Start Date: 7/1/13 Area: **MID**  
 Legal: 013S 013E 12 F Out Date:  
 #489 Owner: MIL Admin: ARMY-U.S. Army  
 Name: **Gerstle** Cause: Lightning

The fire was flown by N40HU on 7/16. No fire activity was observed and the fire remains in monitor status.

Daily Report From: 07/28

**0.0 Acre Change Since 07/27**

**HMJ9** Lat: **67:13:10.0** Status: **U/U** Acres: **720.1** Option: **LIMITED**  
 Lon: **145:16:37.0** Start Date: 6/29/13 Area: **UYD**  
 Legal: 028N 011E 26 F Out Date:  
 #475 Owner: FWS Admin: YFR-Yukon Flats  
 Name: **Joint Lake** Cause: Lightning

Fire personnel on detection ship N9011N reported a 20% active perimeter at 1401. The fire remains east and south of the river with isolated activity on the southeast corner of the fire. The fire remained in monitor status.

Daily Report From: 07/28

**0.0 Acre Change Since 07/27**

**HMD7** Lat: **67:11:13.0** Status: **U/U** Acres: **23,355.4** Option: **LIMITED**  
**332469** Lon: **142:05:35.0** Start Date: 6/29/13 Area: **UYD**  
**PDHMD7** Legal: 027N 026E 07 F Out Date:  
 #469 Owner: FWS Admin: ARR-Arctic  
 Name: **North Porcupine** Cause: Lightning

Fire personnel on 361EH continued pulling hose and backhaul from the fire. The fire remained in monitor status.

Daily Report From: 07/28

**0.0 Acre Change Since 07/27**

**HMB3** Lat: **63:34:02.0** Status: **U/U** Acres: **4,415.0** Option: **LIMITED**  
 Lon: **151:21:06.0** Start Date: 6/28/13 Area: **TAD**  
 Legal: 015S 020W 36 F Out Date:  
 #466 Owner: NPS Admin: DEP-Denali  
 Name: **McKinley River East** Cause: Lightning

On 7/27, the fire was flown by N309VS. This fire remains in monitor status.

## Unstaffed - AFS

Daily Report From: 07/28

0.0 Acre Change Since 07/27

|               |                                |                    |                        |                        |
|---------------|--------------------------------|--------------------|------------------------|------------------------|
| <b>HL5V</b>   | Lat: <b>63:41:34.0</b>         | Status: <b>U/U</b> | Acres: <b>15,570.4</b> | Option: <b>LIMITED</b> |
| <b>332429</b> | Lon: <b>150:08:36.0</b>        |                    | Start Date: 6/26/13    | Area: <b>TAD</b>       |
| <b>PDHL5V</b> | Legal: 014S 013W 19 F          |                    | Out Date:              |                        |
| # 429         | Owner: NPS                     |                    | Admin: DEP-Denali      |                        |
|               | Name: <b>Toklat River East</b> |                    | Cause: Lightning       |                        |

This fire was last flown on 7/27. The fire remains in monitor status.

Daily Report From: 07/28

0.0 Acre Change Since 07/27

|             |                            |                    |                        |                        |
|-------------|----------------------------|--------------------|------------------------|------------------------|
| <b>HL3W</b> | Lat: <b>63:59:20.0</b>     | Status: <b>U/U</b> | Acres: <b>22,138.9</b> | Option: <b>LIMITED</b> |
|             | Lon: <b>150:37:56.0</b>    |                    | Start Date: 6/25/13    | Area: <b>TAD</b>       |
|             | Legal: 011S 016W 02 F      |                    | Out Date:              |                        |
| # 394       | Owner: NPS                 |                    | Admin: DEP-Denali      |                        |
|             | Name: <b>Sandless Lake</b> |                    | Cause: Lightning       |                        |

This fire was observed today by N309VS. Personnel report numerous areas smoldering on the northern perimeter in black and white spruce. One interior smoke in white spruce observed under 80% cloud cover. The fire remains in monitor status.

Daily Report From: 07/28

0.0 Acre Change Since 07/27

|               |                         |                    |                        |                        |
|---------------|-------------------------|--------------------|------------------------|------------------------|
| <b>HL1B</b>   | Lat: <b>64:36:58.0</b>  | Status: <b>U/U</b> | Acres: <b>30,349.3</b> | Option: <b>LIMITED</b> |
| <b>332377</b> | Lon: <b>154:10:09.0</b> |                    | Start Date: 6/24/13    | Area: <b>TAD</b>       |
| <b>PDHL1B</b> | Legal: 010S 023E 13 K   |                    | Out Date:              |                        |
| # 377         | Owner: FWS              |                    | Admin: NOR-Nowitna     |                        |
|               | Name: <b>Little Mud</b> |                    | Cause: Lightning       |                        |

Fire personnel on detection ship N309VS reported a 5% active perimeter at 1605. Fire behavior was reported smoldering and creeping with single tree torching in black and white spruce. The fire was observed with 5 foot flame lengths in rolling hills on the southern perimeter. The fire remained in monitor status.

Daily Report From: 07/28

0.0 Acre Change Since 07/27

|               |                             |                    |                               |                        |
|---------------|-----------------------------|--------------------|-------------------------------|------------------------|
| <b>HL07</b>   | Lat: <b>64:05:52.2</b>      | Status: <b>U/U</b> | Acres: <b>6,033.4</b>         | Option: <b>LIMITED</b> |
|               | Lon: <b>151:35:13.8</b>     |                    | Start Date: 6/24/13           | Area: <b>TAD</b>       |
| <b>PDHL07</b> | Legal: 009S 021W 36 F       |                    | Out Date:                     |                        |
| # 376         | Owner: BLM                  |                    | Admin: NOD-Fairbanks District |                        |
|               | Name: <b>Dead Fish Lake</b> |                    | Cause: Lightning              |                        |

This fire was last flown on 7/27. The fire remains in monitor status.

Daily Report From: 07/28

0.0 Acre Change Since 07/27

|             |                         |                    |                        |                        |
|-------------|-------------------------|--------------------|------------------------|------------------------|
| <b>HLZ3</b> | Lat: <b>67:02:15.0</b>  | Status: <b>U/U</b> | Acres: <b>15,528.3</b> | Option: <b>LIMITED</b> |
|             | Lon: <b>147:19:59.0</b> |                    | Start Date: 6/23/13    | Area: <b>UYD</b>       |
|             | Legal: 026N 002E 33 F   |                    | Out Date:              |                        |
| # 370       | Owner: FWS              |                    | Admin: YFR-Yukon Flats |                        |
|             | Name: <b>Chandalar</b>  |                    | Cause: Lightning       |                        |

Fire personnel on detection ship N9011N last observed this fire on 7/22 and it remains in monitor status.

## Unstaffed - AFS

Daily Report From: 07/28

0.0 Acre Change Since 07/27

|               |                               |                    |                            |                     |
|---------------|-------------------------------|--------------------|----------------------------|---------------------|
| <b>HLT2</b>   | Lat: <b>63:56:19.0</b>        | Status: <b>U/U</b> | Acres: <b>64,443.8</b>     | Option: <b>FULL</b> |
| <b>331360</b> | Lon: <b>152:12:09.0</b>       |                    | Start Date: 6/22/13        | Area: <b>TAD</b>    |
| <b>PDHLT2</b> | Legal: 011S 024W 26 F         |                    | Out Date:                  |                     |
| # 360         | Owner: STA                    |                    | Admin: L&W-Lands and Water |                     |
|               | Name: <b>Beaver Log Lakes</b> |                    | Cause: Lightning           |                     |

The fire was last observed on 7/27. The fire remains in monitor status.

Daily Report From: 07/28

0.0 Acre Change Since 07/27

|               |                           |                    |                        |                        |
|---------------|---------------------------|--------------------|------------------------|------------------------|
| <b>HLT1</b>   | Lat: <b>63:54:29.4</b>    | Status: <b>U/U</b> | Acres: <b>30,908.6</b> | Option: <b>LIMITED</b> |
| <b>332359</b> | Lon: <b>151:22:03.6</b>   |                    | Start Date: 6/22/13    | Area: <b>TAD</b>       |
| <b>PDHLT1</b> | Legal: 012S 019W 06 F     |                    | Out Date:              |                        |
| # 359         | Owner: NPS                |                    | Admin: DEP-Denali      |                        |
|               | Name: <b>Moving River</b> |                    | Cause: Lightning       |                        |

Last observed on 7/27. The fire remains in monitor status.

Daily Report From: 07/28

0.0 Acre Change Since 07/27

|             |                         |                    |                       |                        |
|-------------|-------------------------|--------------------|-----------------------|------------------------|
| <b>HLM6</b> | Lat: <b>63:44:33.0</b>  | Status: <b>U/U</b> | Acres: <b>1,855.2</b> | Option: <b>LIMITED</b> |
|             | Lon: <b>151:09:04.0</b> |                    | Start Date: 6/21/13   | Area: <b>TAD</b>       |
|             | Legal: 013S 019W 36 F   |                    | Out Date:             |                        |
| # 350       | Owner: NPS              |                    | Admin: DEP-Denali     |                        |
|             | Name: <b>Bear Creek</b> |                    | Cause: Lightning      |                        |

This fire was flown on 7/27 by N309VS. The fire remains in monitor status.

Daily Report From: 07/28

0.0 Acre Change Since 07/27

|             |                            |                    |                               |                        |
|-------------|----------------------------|--------------------|-------------------------------|------------------------|
| <b>HLL4</b> | Lat: <b>64:15:59.0</b>     | Status: <b>U/U</b> | Acres: <b>47,587.4</b>        | Option: <b>LIMITED</b> |
|             | Lon: <b>154:18:58.0</b>    |                    | Start Date: 6/21/13           | Area: <b>TAD</b>       |
|             | Legal: 014S 023E 21 K      |                    | Out Date:                     |                        |
| # 342       | Owner: BLM                 |                    | Admin: NOD-Fairbanks District |                        |
|             | Name: <b>Sulatna River</b> |                    | Cause: Lightning              |                        |

Fire personnel on detection ship N309VS reported a 0% active perimeter at 1540. Two acres were visibly smoldering in black spruce and hardwood mix on the interior of the fire. The fire remained in monitor status.

Daily Report From: 07/28

0.0 Acre Change Since 07/27

|               |                             |                    |                               |                        |
|---------------|-----------------------------|--------------------|-------------------------------|------------------------|
| <b>HLF5</b>   | Lat: <b>66:48:32.0</b>      | Status: <b>U/U</b> | Acres: <b>63,410.0</b>        | Option: <b>LIMITED</b> |
| <b>332332</b> | Lon: <b>150:56:47.0</b>     |                    | Start Date: 6/20/13           | Area: <b>TAD</b>       |
| <b>PDHLF5</b> | Legal: 023N 016W 23 F       |                    | Out Date:                     |                        |
| # 332         | Owner: BLM                  |                    | Admin: NOD-Fairbanks District |                        |
|               | Name: <b>Prospect Creek</b> |                    | Cause: Lightning              |                        |

Last observed on 7/26. The fire remains in monitor status.

## Unstaffed - AFS

Daily Report From: 07/28

**0.0 Acre Change Since 07/27**

|               |                           |                    |                            |                        |
|---------------|---------------------------|--------------------|----------------------------|------------------------|
| <b>HLE6</b>   | Lat: <b>67:12:33.0</b>    | Status: <b>U/U</b> | Acres: <b>3,274.7</b>      | Option: <b>LIMITED</b> |
| <b>331328</b> | Lon: <b>151:47:04.0</b>   |                    | Start Date: 6/20/13        | Area: <b>TAD</b>       |
| <b>PDHEL6</b> | Legal: 028N 019W 32 F     |                    | Out Date:                  |                        |
| # 328         | Owner: STA                |                    | Admin: L&W-Lands and Water |                        |
|               | Name: <b>Timber Creek</b> |                    | Cause: Lightning           |                        |

This fire was last observed on 7/26. The fire remains in monitor status.

Daily Report From: 07/28

**0.0 Acre Change Since 07/27**

|             |                          |                    |                               |                        |
|-------------|--------------------------|--------------------|-------------------------------|------------------------|
| <b>HLD5</b> | Lat: <b>66:04:58.0</b>   | Status: <b>U/U</b> | Acres: <b>12,122.8</b>        | Option: <b>LIMITED</b> |
|             | Lon: <b>150:49:09.0</b>  |                    | Start Date: 6/20/13           | Area: <b>TAD</b>       |
|             | Legal: 015N 015W 31 F    |                    | Out Date:                     |                        |
| # 315       | Owner: BLM               |                    | Admin: NOD-Fairbanks District |                        |
|             | Name: <b>Ray River 2</b> |                    | Cause: Lightning              |                        |

Fire personnel on N9011N reported an active perimeter on the east side backing into the main fire at 2114. Fire behavior was reported as single tree torching. The fire remains in monitor status.

Daily Report From: 07/28

**0.0 Acre Change Since 07/27**

|             |                           |                    |                        |                        |
|-------------|---------------------------|--------------------|------------------------|------------------------|
| <b>HLD1</b> | Lat: <b>65:23:52.0</b>    | Status: <b>U/U</b> | Acres: <b>10,377.0</b> | Option: <b>LIMITED</b> |
|             | Lon: <b>141:32:20.0</b>   |                    | Start Date: 6/20/13    | Area: <b>UYD</b>       |
|             | Legal: 007N 030E 27 F     |                    | Out Date:              |                        |
| # 310       | Owner: NCA                |                    | Admin: Doyon           |                        |
|             | Name: <b>Nation River</b> |                    | Cause: Lightning       |                        |

This fire was monitored on 7/22 by N9011N and the fire remains in monitor status.

Daily Report From: 07/28

**0.0 Acre Change Since 07/27**

|                |                               |                    |                               |                         |
|----------------|-------------------------------|--------------------|-------------------------------|-------------------------|
| <b>HK9W</b>    | Lat: <b>64:07:16.8</b>        | Status: <b>U/U</b> | Acres: <b>7,634.3</b>         | Option: <b>MODIFIED</b> |
| <b>GAD-292</b> | Lon: <b>160:17:52.8</b>       |                    | Start Date: 6/20/13           | Area: <b>GAD</b>        |
| <b>PDHK9W</b>  | Legal: 13S 11W 12 F           |                    | Out Date:                     |                         |
| # 292          | Owner: BLM                    |                    | Admin: AND-Anchorage District |                         |
|                | Name: <b>Shaktoolik River</b> |                    | Cause: Lightning              |                         |

Surveillance personnel aboard N114MN reported the fire as having no activity. Due to precipitation and low cloud coverage, the northern portion of the fire was not visible. Winds were out of the SW at 5-10 mph with a temperature of 58 degrees and RH levels at 99%. Observations were taken under 100% cloud cover.

Daily Report From: 07/28

**0.0 Acre Change Since 07/27**

|             |                          |                    |                       |                        |
|-------------|--------------------------|--------------------|-----------------------|------------------------|
| <b>HH8N</b> | Lat: <b>63:53:35.0</b>   | Status: <b>U/U</b> | Acres: <b>1,207.9</b> | Option: <b>LIMITED</b> |
|             | Lon: <b>145:59:35.0</b>  |                    | Start Date: 5/30/13   | Area: <b>MID</b>       |
|             | Legal: 012S 009E 09 F    |                    | Out Date:             |                        |
| # 117       | Owner: MIL               |                    | Admin: Army           |                        |
|             | Name: <b>Mississippi</b> |                    | Cause: Human          |                        |

The fire was last flown on 7/25. The fire remains in monitor status.

**Unstaffed - AFS**

---

Daily Report From: 07/28

**0.0 Acre Change Since 07/27**

|             |                                |                    |                     |                         |
|-------------|--------------------------------|--------------------|---------------------|-------------------------|
| <b>HC33</b> | Lat: <b>65:01:37.7</b>         | Status: <b>U/U</b> | Acres: <b>26.8</b>  | Option: <b>MODIFIED</b> |
|             | Lon: <b>141:14:57.3</b>        |                    | Start Date: 3/14/13 | Area: <b>UYD</b>        |
|             | Legal: 002N 032E 04 F          |                    | Out Date:           |                         |
| #002        | Owner: NCA                     |                    | Admin: Doyon        |                         |
|             | Name: <b>Windfall Mountain</b> |                    | Cause: Lightning    |                         |

The fire was last observed on 7/22 by N-9011N. The fire remains in monitor status.



## Unstaffed - DOF

Daily Report From: 07/28

**0.0 Acre Change Since 07/27**

|               |                         |                    |                             |                     |
|---------------|-------------------------|--------------------|-----------------------------|---------------------|
|               | Lat: <b>61:45:53.8</b>  | Status: <b>U/U</b> | Acres: <b>0.1</b>           | Option: <b>Full</b> |
| <b>301585</b> | Lon: <b>150:44:24.8</b> |                    | Start Date: 7/25/13         | Area: <b>MSS</b>    |
|               | Legal: 19N 8W 4 S       |                    | Out Date:                   |                     |
| # 585         | Owner: STA              |                    | Admin: L&W-Lands and Waters |                     |
|               | Name: <b>Yentna</b>     |                    | Cause: Lightning            |                     |

Helitack 973 flew over the fire to check it after multiple people called in stating it was smoldering. They landed and hiked into the location. The tree was too hazardous to cut down, therefore helicopter 973's bucket was utilized to do multiple bucket drops on the area. This fire will remain in monitor status.

Daily Report From: 07/28

**0.0 Acre Change Since 07/27**

|               |                              |                    |                           |                     |
|---------------|------------------------------|--------------------|---------------------------|---------------------|
|               | Lat: <b>62:46:59.4</b>       | Status: <b>U/C</b> | Acres: <b>0.2</b>         | Option: <b>Full</b> |
| <b>304579</b> | Lon: <b>155:40:44.4</b>      |                    | Start Date: 7/25/13       | Area: <b>SWS</b>    |
|               | Legal: 31N 34W 16 S          |                    | Out Date:                 |                     |
| # 579         | Owner: NCA                   |                    | Admin: MTNT-McGrath et al |                     |
|               | Name: <b>Wilson's Slough</b> |                    | Cause: Human              |                     |

The fire was not flown today and remains in monitor status.

Daily Report From: 07/28

**0.0 Acre Change Since 07/27**

|               |                         |                    |                     |                     |
|---------------|-------------------------|--------------------|---------------------|---------------------|
|               | Lat: <b>60:42:59.8</b>  | Status: <b>U/C</b> | Acres: <b>0.1</b>   | Option: <b>Full</b> |
| <b>HSC9</b>   | Lon: <b>150:48:39.2</b> |                    | Start Date: 7/25/13 | Area: <b>KKS</b>    |
| <b>303578</b> | Legal: 07N 09W 11 S     |                    | Out Date:           |                     |
| # 578         | Owner: FWS              |                    | Admin: KNR-Kenai    |                     |
|               | Name: <b>Rainbow</b>    |                    | Cause: Human        |                     |

The fire was not checked and remains in monitor status.

Daily Report From: 07/28

**0.0 Acre Change Since 07/27**

|               |                         |                    |                             |                     |
|---------------|-------------------------|--------------------|-----------------------------|---------------------|
|               | Lat: <b>64:12:01.2</b>  | Status: <b>U/C</b> | Acres: <b>1.6</b>           | Option: <b>FULL</b> |
| <b>HR61</b>   | Lon: <b>149:22:33.3</b> |                    | Start Date: 7/23/13         | Area: <b>FAS</b>    |
| <b>311576</b> | Legal: 8S 9W 20 F       |                    | Out Date:                   |                     |
| <b>PNHR61</b> | Owner: STA              |                    | Admin: L&W-Lands and Waters |                     |
| # 576         | Name: <b>Rex Bridge</b> |                    | Cause: Human                |                     |

All resources were demobed, the fire was declared controlled and placed in monitor status.

Daily Report From: 07/28

**0.0 Acre Change Since 07/27**

|               |                         |                    |                     |                         |
|---------------|-------------------------|--------------------|---------------------|-------------------------|
|               | Lat: <b>61:44:00.7</b>  | Status: <b>U/C</b> | Acres: <b>0.1</b>   | Option: <b>Critical</b> |
| <b>301571</b> | Lon: <b>148:44:57.4</b> |                    | Start Date: 7/22/13 | Area: <b>MSS</b>        |
|               | Legal: 19N 4E 16 S      |                    | Out Date:           |                         |
| # 571         | Owner: PRI              |                    | Admin: PRI-Private  |                         |
|               | Name: <b>King River</b> |                    | Cause: Human        |                         |

The fire was not checked and remains in monitor status.

## Unstaffed - DOF

Daily Report From: 07/28

**0.0 Acre Change Since 07/27**

|               |                         |                    |                     |                        |
|---------------|-------------------------|--------------------|---------------------|------------------------|
| <b>HQ3V</b>   | Lat: <b>62:44:51.6</b>  | Status: <b>U/U</b> | Acres: <b>82.0</b>  | Option: <b>Limited</b> |
| <b>313554</b> | Lon: <b>141:46:23.4</b> |                    | Start Date: 7/16/13 | Area: <b>TAS</b>       |
| <b>PNHQ3V</b> | Legal: 11N 19E 12 C     |                    | Out Date:           |                        |
| # 554         | Owner: FWS              |                    | Admin: TER-Tetlin   |                        |
|               | Name: <b>Jalamund</b>   |                    | Cause: Lightning    |                        |

Fire was flown today. Smoke seen in interior in mixed hardwoods. Will remain in monitor status.

Daily Report From: 07/28

**0.0 Acre Change Since 07/27**

|               |                              |                    |                     |                        |
|---------------|------------------------------|--------------------|---------------------|------------------------|
|               | Lat: <b>62:47:55.8</b>       | Status: <b>U/U</b> | Acres: <b>38.0</b>  | Option: <b>Limited</b> |
| <b>313501</b> | Lon: <b>141:44:39.0</b>      |                    | Start Date: 7/2/13  | Area: <b>TAS</b>       |
|               | Legal: 12N 20E 19 C          |                    | Out Date:           |                        |
| # 501         | Owner: STA                   |                    | Admin: FOR-Forestry |                        |
|               | Name: <b>Stuver Creek #2</b> |                    | Cause: Lightning    |                        |

Fire was flown today. There were no visible smokes seen. The fire will remain in monitor status.

Daily Report From: 07/28

**0.0 Acre Change Since 07/27**

|               |                           |                    |                    |                        |
|---------------|---------------------------|--------------------|--------------------|------------------------|
| <b>HM6Y</b>   | Lat: <b>62:47:37.0</b>    | Status: <b>U/U</b> | Acres: <b>21.0</b> | Option: <b>LIMITED</b> |
| <b>313496</b> | Lon: <b>141:47:00.2</b>   |                    | Start Date: 7/2/13 | Area: <b>TAS</b>       |
|               | Legal: 12N 19E 26 C       |                    | Out Date:          |                        |
| # 496         | Owner: FWS                |                    | Admin: TER-Tetlin  |                        |
|               | Name: <b>Stuver Creek</b> |                    | Cause: Lightning   |                        |

Fire was flown today. There is heat on the west side of the fire. It is burning rank 4 with group tree torching in areas of blow down.

Daily Report From: 07/28

**0.0 Acre Change Since 07/27**

|               |                               |                    |                       |                        |
|---------------|-------------------------------|--------------------|-----------------------|------------------------|
|               | Lat: <b>63:45:57.2</b>        | Status: <b>U/U</b> | Acres: <b>8,617.0</b> | Option: <b>Limited</b> |
| <b>313449</b> | Lon: <b>141:41:43.6</b>       |                    | Start Date: 6/27/13   | Area: <b>TAS</b>       |
|               | Legal: 23 19 10 C             |                    | Out Date:             |                        |
| # 449         | Owner: STA                    |                    | Admin: FOR-Forestry   |                        |
|               | Name: <b>Big Timber Creek</b> |                    | Cause: Lightning      |                        |

Incident is being managed by Type 3 Organization. Fire was not monitored today due to higher priorities and remains in monitor status. No values are threatened.

Daily Report From: 07/28

**0.0 Acre Change Since 07/27**

|               |                         |                    |                             |                        |
|---------------|-------------------------|--------------------|-----------------------------|------------------------|
|               | Lat: <b>62:41:52.9</b>  | Status: <b>U/U</b> | Acres: <b>4,885.0</b>       | Option: <b>Limited</b> |
| <b>314444</b> | Lon: <b>145:11:06.4</b> |                    | Start Date: 6/27/13         | Area: <b>CRS</b>       |
|               | Legal: 11N 1E 35 C      |                    | Out Date:                   |                        |
| # 444         | Owner: STA              |                    | Admin: L&W-Lands and Waters |                        |
|               | Name: <b>Excelsior</b>  |                    | Cause: Lightning            |                        |

The fire was not checked today, it remains in monitor status.

## Unstaffed - DOF

Daily Report From: 07/28

**0.0 Acre Change Since 07/27**

|               |                               |                    |                       |                     |
|---------------|-------------------------------|--------------------|-----------------------|---------------------|
| <b>HL5N</b>   | Lat: <b>63:17:09.4</b>        | Status: <b>U/U</b> | Acres: <b>6,759.1</b> | Option: <b>FULL</b> |
| <b>313414</b> | Lon: <b>142:26:42.8</b>       |                    | Start Date: 6/26/13   | Area: <b>TAS</b>    |
| <b>PNHL5N</b> | Legal: 17N 15E 1 C            |                    | Out Date:             |                     |
| #414          | Owner: NCA                    |                    | Admin: Tetlin         |                     |
|               | Name: <b>Tetlin Jct Ridge</b> |                    | Cause: Lightning      |                     |

The hot dry weather caused a marked increase in fire behavior. Established running surface fire, single tree and group torching, and occasional short duration crown runs in interior pockets of unburned fuels were observed. A squad of Yukon Type 2IA crew was shuttled to the fire to address areas of heat identified by aerial infrared operations. Helicopter bucket drops were used to cool areas of concern. The fire is currently unstaffed and will continue to be monitored by aircraft.

Daily Report From: 07/28

**0.0 Acre Change Since 07/27**

|               |                            |                    |                       |                         |
|---------------|----------------------------|--------------------|-----------------------|-------------------------|
| <b>HL3N</b>   | Lat: <b>64:44:09.6</b>     | Status: <b>U/C</b> | Acres: <b>1,806.0</b> | Option: <b>Critical</b> |
| <b>311388</b> | Lon: <b>148:41:19.2</b>    |                    | Start Date: 6/25/13   | Area: <b>FAS</b>        |
| <b>PNHL3N</b> | Legal: 2S 6W 14 F          |                    | Out Date:             |                         |
| #388          | Owner: NCA                 |                    | Admin: Togothele      |                         |
|               | Name: <b>Skinny's Road</b> |                    | Cause: Human          |                         |

The Skinny's Fire was checked with one interior smoke visible, remains in monitor status.

Daily Report From: 07/28

**0.0 Acre Change Since 07/27**

|               |                         |                    |                       |                        |
|---------------|-------------------------|--------------------|-----------------------|------------------------|
| <b>313386</b> | Lat: <b>63:24:17.6</b>  | Status: <b>U/U</b> | Acres: <b>7,964.0</b> | Option: <b>Limited</b> |
|               | Lon: <b>141:31:25.5</b> |                    | Start Date: 6/25/13   | Area: <b>TAS</b>       |
|               | Legal: 19 20 23 C       |                    | Out Date:             |                        |
| #386          | Owner: STA              |                    | Admin: FOR-Forestry   |                        |
|               | Name: <b>Ladue Fork</b> |                    | Cause: Lightning      |                        |

Incident is being managed by Type 3 Organization. Fire was not monitored today due to higher priorities and remains in monitor status. No values are threatened.

Daily Report From: 07/28

**0.0 Acre Change Since 07/27**

|               |                         |                    |                             |                        |
|---------------|-------------------------|--------------------|-----------------------------|------------------------|
| <b>311366</b> | Lat: <b>64:02:26.4</b>  | Status: <b>U/U</b> | Acres: <b>5.0</b>           | Option: <b>Limited</b> |
|               | Lon: <b>148:40:37.8</b> |                    | Start Date: 6/23/13         | Area: <b>FAS</b>       |
|               | Legal: 10S 6W 1 F       |                    | Out Date:                   |                        |
| #366          | Owner: STA              |                    | Admin: L&W-Lands and Waters |                        |
|               | Name: <b>Iron Creek</b> |                    | Cause: Human                |                        |

The Iron Creek Fire was not checked and remains in monitor status.

Daily Report From: 07/28

**0.0 Acre Change Since 07/27**

|               |                          |                    |                        |                        |
|---------------|--------------------------|--------------------|------------------------|------------------------|
| <b>HLS2</b>   | Lat: <b>63:51:09.6</b>   | Status: <b>U/U</b> | Acres: <b>10,676.0</b> | Option: <b>Limited</b> |
| <b>313357</b> | Lon: <b>143:43:36.0</b>  |                    | Start Date: 6/22/13    | Area: <b>TAS</b>       |
| <b>PDHLS2</b> | Legal: 24N 9E 20 C       |                    | Out Date:              |                        |
| #357          | Owner: STA               |                    | Admin: FOR-Forestry    |                        |
|               | Name: <b>Billy Creek</b> |                    | Cause: Lightning       |                        |

Incident is being managed by Type 3 Organization. Fire was not monitored today due to higher priorities and remains in monitor status. No values are threatened.

## Unstaffed - DOF

Daily Report From: 07/28

0.0 Acre Change Since 07/27

|               |                          |                    |                             |                     |
|---------------|--------------------------|--------------------|-----------------------------|---------------------|
| <b>HK58</b>   | Lat: <b>63:52:07.2</b>   | Status: <b>U/C</b> | Acres: <b>40.0</b>          | Option: <b>Full</b> |
| <b>311271</b> | Lon: <b>148:44:48.0</b>  |                    | Start Date: 6/18/13         | Area: <b>FAS</b>    |
| <b>PNHK58</b> | Legal: 12S 6W 16 F       |                    | Out Date:                   |                     |
| # 271         | Owner: STA               |                    | Admin: L&W-Lands and Waters |                     |
|               | Name: <b>Moody Creek</b> |                    | Cause: Human                |                     |

The Moody Creek Fire was not checked and remains in monitor status.

Daily Report From: 07/28

0.0 Acre Change Since 07/27

|               |                         |                    |                     |                         |
|---------------|-------------------------|--------------------|---------------------|-------------------------|
| <b>HK42</b>   | Lat: <b>64:52:27.9</b>  | Status: <b>U/C</b> | Acres: <b>96.4</b>  | Option: <b>Critical</b> |
| <b>311258</b> | Lon: <b>147:05:55.5</b> |                    | Start Date: 6/17/13 | Area: <b>FAS</b>        |
| <b>PNHK42</b> | Legal: 1N 3E 27 F       |                    | Out Date:           |                         |
| # 258         | Owner: PRI              |                    | Admin: PRI-Private  |                         |
|               | Name: <b>Kanuti</b>     |                    | Cause: Human        |                         |

The Kanuti Fire was checked, no smokes found, remains in monitor status.

Daily Report From: 07/28

0.0 Acre Change Since 07/27

|               |                          |                    |                             |                        |
|---------------|--------------------------|--------------------|-----------------------------|------------------------|
| <b>311256</b> | Lat: <b>64:00:31.2</b>   | Status: <b>U/U</b> | Acres: <b>2.0</b>           | Option: <b>Limited</b> |
|               | Lon: <b>148:45:22.2</b>  |                    | Start Date: 6/17/13         | Area: <b>FAS</b>       |
|               | Legal: 10S 06W 33 F      |                    | Out Date:                   |                        |
| # 256         | Owner: STA               |                    | Admin: L&W-Lands and Waters |                        |
|               | Name: <b>Elsie Creek</b> |                    | Cause: Human                |                        |

The Elsie Creek Fire was not checked and remains in monitor status.

Daily Report From: 07/28

0.0 Acre Change Since 07/27

|               |                               |                    |                             |                        |
|---------------|-------------------------------|--------------------|-----------------------------|------------------------|
| <b>HMX5</b>   | Lat: <b>64:01:33.0</b>        | Status: <b>U/U</b> | Acres: <b>216.0</b>         | Option: <b>Limited</b> |
| <b>311255</b> | Lon: <b>148:39:36.6</b>       |                    | Start Date: 6/17/13         | Area: <b>FAS</b>       |
| <b>PNHMX5</b> | Legal: 10S 6W 26 F            |                    | Out Date:                   |                        |
| # 255         | Owner: STA                    |                    | Admin: L&W-Lands and Waters |                        |
|               | Name: <b>California Creek</b> |                    | Cause: Human                |                        |

The California Creek Fire was not checked and remains in monitor status.

Daily Report From: 07/28

0.0 Acre Change Since 07/27

|               |                              |                    |                             |                        |
|---------------|------------------------------|--------------------|-----------------------------|------------------------|
| <b>311247</b> | Lat: <b>64:01:01.8</b>       | Status: <b>U/U</b> | Acres: <b>200.0</b>         | Option: <b>Limited</b> |
|               | Lon: <b>148:41:46.8</b>      |                    | Start Date: 6/16/13         | Area: <b>FAS</b>       |
|               | Legal: 10S 6W 27 F           |                    | Out Date:                   |                        |
| # 247         | Owner: STA                   |                    | Admin: L&W-Lands and Waters |                        |
|               | Name: <b>Tatlanika Creek</b> |                    | Cause: Human                |                        |

The Tatlanika Creek Fire was not checked and remains in monitor status.

## Unstaffed - DOF

Daily Report From: 07/28

**0.0 Acre Change Since 07/27**

|               |                            |                    |                        |                        |
|---------------|----------------------------|--------------------|------------------------|------------------------|
| <b>HJD1</b>   | Lat: <b>62:30:37.2</b>     | Status: <b>U/U</b> | Acres: <b>46,135.4</b> | Option: <b>Limited</b> |
| <b>313145</b> | Lon: <b>141:24:50.4</b>    |                    | Start Date: 5/31/13    | Area: <b>TAS</b>       |
| <b>PDHJD1</b> | Legal: 8N 22E 6 C          |                    | Out Date:              |                        |
| # 145         | Owner: FWS                 |                    | Admin: TER-Tetlin      |                        |
|               | Name: <b>Chisana River</b> |                    | Cause: Lightning       |                        |

Fire was flown today. No visible smokes but will continue to monitor.

Daily Report From: 07/28

**0.0 Acre Change Since 07/27**

|               |                         |                    |                             |                        |
|---------------|-------------------------|--------------------|-----------------------------|------------------------|
| <b>HJC8</b>   | Lat: <b>61:27:19.8</b>  | Status: <b>U/U</b> | Acres: <b>201,809.0</b>     | Option: <b>Limited</b> |
| <b>304144</b> | Lon: <b>155:41:26.4</b> |                    | Start Date: 5/31/13         | Area: <b>SWS</b>       |
| <b>PNHJC8</b> | Legal: 16N 36W 23 S     |                    | Out Date:                   |                        |
| # 144         | Owner: STA              |                    | Admin: L&W-Lands and Waters |                        |
|               | Name: <b>Lime Hills</b> |                    | Cause: Lightning            |                        |

The fire was flown and no smokes were observed.

Daily Report From: 07/28

**0.0 Acre Change Since 07/27**

|               |                          |                    |                             |                        |
|---------------|--------------------------|--------------------|-----------------------------|------------------------|
| <b>HK6V</b>   | Lat: <b>62:32:09.6</b>   | Status: <b>U/U</b> | Acres: <b>157,747.5</b>     | Option: <b>Limited</b> |
| <b>304140</b> | Lon: <b>156:46:40.8</b>  |                    | Start Date: 5/31/13         | Area: <b>SWS</b>       |
| <b>PNHK6V</b> | Legal: 28N 40W 7 S       |                    | Out Date:                   |                        |
| # 140         | Owner: STA               |                    | Admin: L&W-Lands and Waters |                        |
|               | Name: <b>Moore Creek</b> |                    | Cause: Lightning            |                        |

The fire was flown by N999FG and no smokes were observed.

Daily Report From: 07/28

**0.0 Acre Change Since 07/27**

|               |                           |                    |                     |                     |
|---------------|---------------------------|--------------------|---------------------|---------------------|
| <b>HH5F</b>   | Lat: <b>63:55:17.8</b>    | Status: <b>U/C</b> | Acres: <b>239.0</b> | Option: <b>Full</b> |
| <b>311088</b> | Lon: <b>148:51:41.6</b>   |                    | Start Date: 5/27/13 | Area: <b>FAS</b>    |
|               | Legal: 11S 7W 33 F        |                    | Out Date:           |                     |
| # 088         | Owner: PRI                |                    | Admin: PRI-Private  |                     |
|               | Name: <b>Louise Creek</b> |                    | Cause: Human        |                     |

The Louise Creek Fire was not checked and remains in monitor status.

Daily Report From: 07/28

**0.0 Acre Change Since 07/27**

|               |  |                    |                             |                         |
|---------------|--|--------------------|-----------------------------|-------------------------|
| <b>301011</b> | Lat: <b>61:43:57.2</b>                   | Status: <b>U/C</b> | Acres: <b>0.1</b>           | Option: <b>Critical</b> |
|               | Lon: <b>149:01:42.4</b>                  |                    | Start Date: 4/27/13         | Area: <b>MSS</b>        |
|               | Legal: 19N 2E 14 S                       |                    | Out Date:                   |                         |
| # 011         | Owner: STA                               |                    | Admin: L&W-Lands and Waters |                         |
|               | Name: <b>Buffalo Mine Coal Seam 2013</b> |                    | Cause: Human                |                         |

The fire was not checked and remains in monitor status.

**Prescribed - AFS**

---

Daily Report From: 07/28

**0.0 Acre Change Since 07/27**

|             |                                 |                   |                     |                           |
|-------------|---------------------------------|-------------------|---------------------|---------------------------|
| <b>AB19</b> | Lat: <b>64:41:45.0</b>          | Status: <b>RX</b> | Acres: <b>236.0</b> | Option: <b>PRESCRIBED</b> |
|             | Lon: <b>146:58:51.0</b>         |                   | Start Date: 5/24/13 | Area: <b>MID</b>          |
|             | Legal: 002S 004E 32 F           |                   | Out Date:           |                           |
| #B19        | Owner: MIL                      |                   | Admin: ARMY         |                           |
|             | Name: <b>MID Moose Creek RX</b> |                   | Cause: Prescribed   |                           |

This RX was last observed on 7/13. The fire will remain in monitor status.

---

***NO Daily Reports*****No Acreage Reported**

|             |   |         |                     |                           |
|-------------|---|---------|---------------------|---------------------------|
| <b>AA06</b> | Lat: <b>64:40:48.0</b>                        | Status: | Acres:              | Option: <b>PRESCRIBED</b> |
|             | Lon: <b>146:50:30.0</b>                       |         | Start Date: 5/10/13 | Area: <b>MID</b>          |
|             | Legal: 003S 004E 01 F                         |         | Out Date:           |                           |
| #A06        | Owner: MIL                                    |         | Admin: ARMY         |                           |
|             | Name: <b>YTA Grouse Habitat Prescribed Bu</b> |         | Cause: Prescribed   |                           |

**Out - AFS**

---

Daily Report From: 07/28

**0.0 Acre Change Since 07/27**

|             |                         |                    |                     |                         |
|-------------|-------------------------|--------------------|---------------------|-------------------------|
| <b>HQ6A</b> | Lat: <b>61:17:22.0</b>  | Status: <b>Out</b> | Acres: <b>0.1</b>   | Option: <b>CRITICAL</b> |
|             | Lon: <b>149:41:03.0</b> |                    | Start Date: 7/16/13 | Area: <b>MID</b>        |
|             | Legal: 014N 002W 20 S   |                    | Out Date: 7/28/13   |                         |
| #556        | Owner: MIL              |                    | Admin: Army         |                         |
|             | Name: <b>Roosevelt</b>  |                    | Cause: Human        |                         |

This fire was declared out at noon on 7/27.

Alaska Interagency Coordination  
Center Situation Report  
Tuesday - 07/30/2013

| Wildland Fires                   | New | Out | Active | Npr | YTD Fires | YTD Acres   |
|----------------------------------|-----|-----|--------|-----|-----------|-------------|
| <b>Alaska Fire Service (AFS)</b> | 1   | 0   | 29     | 0   | 121       | 531,074.4   |
| GAD (Galena Zone)                | 0   | 0   | 2      | 0   | 34        | 46,885.0    |
| MID (Military)                   | 0   | 0   | 3      | 0   | 19        | 86,487.0    |
| TAD (Tanana Zone)                | 1   | 0   | 15     | 0   | 32        | 336,498.9   |
| UYD (Upper Yukon Zone)           | 0   | 0   | 9      | 0   | 36        | 61,203.5    |
| <b>State of Alaska (DOF)</b>     | 6   | 3   | 36     | 0   | 386       | 541,000.5   |
| CRS (Copper River)               | 2   | 1   | 2      | 0   | 31        | 5,126.8     |
| DAS (Delta)                      | 0   | 0   | 0      | 0   | 16        | 7.9         |
| FAS (Fairbanks)                  | 0   | 0   | 9      | 0   | 97        | 2,759.7     |
| HNS (Haines)                     | 0   | 0   | 0      | 0   | 4         | 0.5         |
| KKS (Kenai)                      | 2   | 1   | 2      | 0   | 65        | 50.8        |
| MSS (AnchorageMatSu Area)        | 1   | 1   | 3      | 0   | 92        | 176.9       |
| SWS (Southwest)                  | 0   | 0   | 10     | 0   | 43        | 432,093.7   |
| TAS (Tok)                        | 1   | 0   | 10     | 0   | 38        | 100,784.2   |
| <b>Forest Service (USFS)</b>     | 4   | 1   | 3      | 0   | 16        | 2.8         |
| CGF (Chugach)                    | 0   | 0   | 0      | 0   | 4         | 1.4         |
| TNF (Tongass)                    | 4   | 1   | 3      | 0   | 12        | 1.4         |
| <b>Statewide Totals</b>          | 11  | 4   | 68     | 0   | 523       | 1,072,077.7 |

**Active Wildfires:**

| Protection Summary: | CRI | FUL | MOD | LIM | NoEntry | TOTAL |
|---------------------|-----|-----|-----|-----|---------|-------|
| AFS Protection:     | 0   | 1   | 3   | 25  | 0       | 29    |
| DOF Protection:     | 7   | 7   | 3   | 19  | 0       | 36    |
| USFS Protection:    | 0   | 2   | 0   | 1   | 0       | 3     |
| Protection Totals:  | 7   | 10  | 6   | 45  | 0       | 68    |



| Status Summary:  | Staffed         |                   | Unstaffed       |                   |
|------------------|-----------------|-------------------|-----------------|-------------------|
|                  | Contained (S/C) | Uncontained (S/U) | Contained (U/C) | Uncontained (U/U) |
| AFS Protection:  | 0               | 2                 | 0               | 27                |
| DOF Protection:  | 0               | 5                 | 9               | 22                |
| USFS Protection: | 0               | 0                 | 3               | 0                 |
| Status Totals:   | 0               | 7                 | 12              | 49                |

| <b>Fuels Management Fires</b> | YTD Fires | YTD Acres | New | Active | Out Yesterday |
|-------------------------------|-----------|-----------|-----|--------|---------------|
| Borough                       | 1         | 0.5       | 0   | 0      | 0             |
| FWS (US Fish & Wildlife)      | 1         | 5.0       | 0   | 0      | 0             |
| Military                      | 11        | 5,149.0   | 0   | 2      | 0             |
| NPS (National Park Service)   | 2         | 20.0      | 0   | 0      | 0             |
| Fuels Management Totals:      | 15        | 5,174.5   | 0   | 2      | 0             |

**New - AFS**

---

Daily Report From: 07/29

**0.5 Acreage On 07/29**

|               |                            |                    |                            |                        |
|---------------|----------------------------|--------------------|----------------------------|------------------------|
| <b>HS4T</b>   | Lat: <b>67:19:07.2</b>     | Status: <b>U/U</b> | Acres: <b>0.5</b>          | Option: <b>LIMITED</b> |
| <b>331610</b> | Lon: <b>152:05:50.4</b>    |                    | Start Date: 7/29/13        | Area: <b>TAD</b>       |
|               | Legal: 029N 020W 19 F      |                    | Out Date:                  |                        |
| #610          | Owner: STA                 |                    | Admin: L&W-Lands and Water |                        |
|               | Name: <b>Grizzly Creek</b> |                    | Cause: Lightning           |                        |

Fire personnel on detection ship N309VS reported the fire at 1935. Fire behavior was observed as smoldering and creeping in white spruce with a 30% active perimeter. The fire was burning uphill on the middle 1/3 above the ZZ's in Grizzly Creek. The fire plotted in Limited and was placed in monitor status.

## New - DOF

Daily Report From: 07/29

**0.1 Acreage On 07/29**

**HS4W** Lat: **60:10:55.0** Status: **S/U** Acres: **0.1** Option: **Critical**  
**303611** Lon: **151:11:27.4** Personnel: **3** Start Date: 7/29/13 Area: **KKS**  
 Legal: 01N 11W 16 S Out Date:  
 #611 Owner: NCA Admin: Ciri Corporation  
 Name: **Splinter Fire** Cause: Lightning

Second smoke was observed by 212TH enroute to fire 303609. Rank 2 fire burning in mixed hardwoods and spruce with 30% stand density. Winds are 1-3 from the west. Personnel were ferried to site and will remain overnight.

Daily Report From: 07/29

**1.0 Acreage On 07/29**

**HS4U** Lat: **60:09:22.2** Status: **S/U** Acres: **1.0** Option: **FULL**  
**303609** Lon: **151:09:42.3** Personnel: **2** Start Date: 7/29/13 Area: **KKS**  
 Legal: 01N 11W 27 S Out Date:  
 #609 Owner: FWS Admin: KNR-Kenai  
 Name: **Fireweed** Cause: Lightning

Helicopter bucket work and Helitac are being utilized on this fire.

Daily Report From: 07/29

**0.1 Acreage On 07/29**

**314607** Lat: **62:41:34.1** Status: **U/C** Acres: **0.1** Option: **Critical**  
 Lon: **143:53:29.2** Start Date: 7/29/13 Area: **CRS**  
 Legal: 11N 8E 34 C Out Date:  
 #607 Owner: PRI Admin: PRI-Private  
 Name: **Mile 4 Nabesna Road** Cause: Human

A DOF engine responded to check on a structure fire that had occurred in the early morning, flames had crept through the grass and burned deep into a nearby dozer berm. Suppression action was taken and the fire will remain in monitor status due to the depth of the burn.

Daily Report From: 07/29

**0.1 Acreage On 07/29**

**313606** Lat: **63:20:50.0** Status: **U/U** Acres: **0.1** Option: **CRITICAL**  
 Lon: **143:04:50.3** Start Date: 7/29/13 Area: **TAS**  
 Legal: 18n 12e 15 C Out Date:  
 #606 Owner: PRI Admin: PRI-Private  
 Name: **North George Jr.** Cause: Human

Responded to smoke report. One engine and prevention. Found hold-over burn pile from last winter, smoldering, burning very deep, applied water and worked pile, fire will remain in monitor status.

## New - DOF

Daily Report From: 07/29

**0.1 Acreage On 07/29**

|               |                          |                    |                     |                         |
|---------------|--------------------------|--------------------|---------------------|-------------------------|
| <b>301602</b> | Lat: <b>60:59:00.0</b>   | Status: <b>Out</b> | Acres: <b>0.1</b>   | Option: <b>CRITICAL</b> |
|               | Lon: <b>149:35:21.9</b>  |                    | Start Date: 7/29/13 | Area: <b>MSS</b>        |
|               | Legal: 10N 2W 2 S        |                    | Out Date: 7/29/13   |                         |
| #602          | Owner: STA               |                    | Admin: PARK-Parks   |                         |
|               | Name: <b>Windy Point</b> |                    | Cause: Human        |                         |

The fire was reported by a private party as a smoldering ground fire around mile 106 of the Seward Highway. One Forestry engine responded to the area and were unable to locate it. They requested helitack 973 to respond to the area to assist. Helitack 973 did multiple orbits and was unable to locate the smoke. The reporting party was contacted and with their aid the fire location was found. The cause is escapement from a campfire at 0.1 acres. The fire was contained, controlled, and called out after cold trailing was completed.

Daily Report From: 07/29

**0.3 Acreage On 07/29**

|               |                                  |                    |                     |                     |
|---------------|----------------------------------|--------------------|---------------------|---------------------|
| <b>HS32</b>   | Lat: <b>61:51:01.7</b>           | Status: <b>Out</b> | Acres: <b>0.3</b>   | Option: <b>Full</b> |
| <b>314601</b> | Lon: <b>145:31:55.2</b>          |                    | Start Date: 7/29/13 | Area: <b>CRS</b>    |
|               | Legal: 1N 2W 23 C                |                    | Out Date: 7/29/13   |                     |
| #601          | Owner: NCA                       |                    | Admin: AHTNA        |                     |
|               | Name: <b>Klutina Lake Road 1</b> |                    | Cause: Human        |                     |

The fire was paged out by MATCOM as a wildland fire at mile 13.5 Klutina Lake Rd. One DOF engine, 1 Kenny Lake VFD and 2 GlennRich Fire engines responded. The fire was an escaped campfire that had grown to .3 acres, bystanders used buckets to contain the fire until fire personnel arrived. It was delcared out at 1700.

## New - USFS

Daily Report From: 07/29

**0.1 Acreage On 07/29**

|                         |                          |                     |                     |
|-------------------------|--------------------------|---------------------|---------------------|
| Lat: <b>58:24:58.8</b>  | Status: <b>U/C</b>       | Acres: <b>0.1</b>   | Option: <b>FULL</b> |
| Lon: <b>134:33:34.2</b> |                          | Start Date: 7/29/13 | Area: <b>TNF</b>    |
| <b>P0HS4N</b>           | Legal: 040S 066E 08 C    | Out Date:           |                     |
| #608                    | Owner: USFS              | Admin: TNF-Tongass  |                     |
|                         | Name: <b>Dredge Lake</b> | Cause: Human        |                     |

The base of a tree was scorched by kids starting a fire too close to it.

Daily Report From: 07/29

**0.1 Acreage On 07/29**

|                         |                           |                             |                        |
|-------------------------|---------------------------|-----------------------------|------------------------|
| Lat: <b>58:21:11.0</b>  | Status: <b>U/C</b>        | Acres: <b>0.1</b>           | Option: <b>LIMITED</b> |
| Lon: <b>134:39:42.4</b> |                           | Start Date: 7/29/13         | Area: <b>TNF</b>       |
| <b>331605</b>           | Legal: 040S 065E 34 C     | Out Date:                   |                        |
| <b>PNHS4P</b>           | Owner: STA                | Admin: L&W-Lands and Waters |                        |
| #605                    | Name: <b>Big Suedla 2</b> | Cause: Human                |                        |

This fire was caused by a campfire left unattended.

Daily Report From: 07/29

**0.1 Acreage On 07/29**

|                         |                             |                            |                     |
|-------------------------|-----------------------------|----------------------------|---------------------|
| Lat: <b>58:29:39.0</b>  | Status: <b>U/C</b>          | Acres: <b>0.1</b>          | Option: <b>FULL</b> |
| Lon: <b>134:58:22.3</b> |                             | Start Date: 7/29/13        | Area: <b>TNF</b>    |
| <b>331604</b>           | Legal: 039S 063E 14 C       | Out Date:                  |                     |
| <b>PNHS4K</b>           | Owner: STA                  | Admin: L&W-Lands and Water |                     |
| #604                    | Name: <b>Lincoln Island</b> | Cause: Human               |                     |

This was an escaped campfire by the beach, it has been contained and remains in monitor status.

Daily Report From: 07/29

**0.1 Acreage On 07/29**

|                         |                         |                             |                     |
|-------------------------|-------------------------|-----------------------------|---------------------|
| Lat: <b>58:21:00.0</b>  | Status: <b>Out</b>      | Acres: <b>0.1</b>           | Option: <b>FULL</b> |
| Lon: <b>134:39:46.0</b> |                         | Start Date: 7/29/13         | Area: <b>TNF</b>    |
| <b>331603</b>           | Legal: 041S 066E 05 C   | Out Date: 7/29/13           |                     |
| <b>PNHS4L</b>           | Owner: STA              | Admin: L&W-Lands and Waters |                     |
| #603                    | Name: <b>Big Suedla</b> | Cause: Human                |                     |

Human caused campfire, called out at 1134 7/29.

## Staffed - AFS

Daily Report From: 07/29

**20.5 Acre Change Since 07/28**

|               |                         |                      |                            |                         |
|---------------|-------------------------|----------------------|----------------------------|-------------------------|
| <b>HS1S</b>   | Lat: <b>66:12:43.8</b>  | Status: <b>S/U</b>   | Acres: <b>50.5</b>         | Option: <b>MODIFIED</b> |
| <b>332588</b> | Lon: <b>147:16:41.4</b> | Personnel: <b>42</b> | Start Date: <b>7/27/13</b> | Area: <b>UYD</b>        |
|               | Legal: 016N 002E 14 F   |                      | Out Date:                  |                         |
| # 588         | Owner: <b>NCA</b>       |                      | Admin: <b>Doyon</b>        |                         |
|               | Name: <b>Twin Lakes</b> |                      | Cause: <b>Lightning</b>    |                         |

Eight smokejumpers demobed off the fire. The Midnight Suns IHC mobilized to the fire using helicopters N16920 and 361EH. Two loads of paracargo were received. Mop up and snagging operations will continue tomorrow.

|                 |           |
|-----------------|-----------|
| Assigned Crews: | Assigned: |
| Chena           | IHC 7/28  |
| Midnight Suns   | IHC 7/29  |

Daily Report From: 07/29

**0.0 Acre Change Since 07/28**

|               |                             |                       |                              |                        |
|---------------|-----------------------------|-----------------------|------------------------------|------------------------|
| <b>HK8H</b>   | Lat: <b>64:41:37.2</b>      | Status: <b>S/U</b>    | Acres: <b>85,018.0</b>       | Option: <b>LIMITED</b> |
| <b>332280</b> | Lon: <b>146:35:29.4</b>     | Personnel: <b>152</b> | Start Date: <b>6/19/13</b>   | Area: <b>MID</b>       |
| <b>PDHK8H</b> | Legal: 2N 6E 32 F           |                       | Out Date:                    |                        |
| # 280         | Owner: <b>MIL</b>           |                       | Admin: <b>ARMY-U.S. Army</b> |                        |
|               | Name: <b>Stuart Creek 2</b> |                       | Cause: <b>Human</b>          |                        |

Mop up and hot spotting completed in Division A. Two crews demobed. Division S demobed. Division R completed mop up to 100' in from perimeter suppression repair continued in Division P. USAF, US Army, Contractors improvements such as road and electrical surveys continued. Incoming Type 3 team shadowed and was briefed by Kurth's outgoing Type 2 team.

|                 |                               |
|-----------------|-------------------------------|
| Assigned Crews: | Assigned:                     |
| Gannet Glacier  | Type 2 IA 7/19 Released: 7/29 |
| Midnight Suns   | IHC 7/24 Released: 7/29       |
| North Star      | T2 7/24                       |
| White Mountain  | Type 2 IA 7/23                |

## Staffed - DOF

Daily Report From: 07/29

**142.0 Acre Change Since 07/28**

**HS2N** Lat: **61:16:52.8** Status: **S/U** Acres: **150.0** Option: **MODIFIED**  
**304591** Lon: **155:14:04.2** Personnel: **14** Start Date: 7/28/13 Area: **SWS**  
 Legal: 14N 33W 29 S Out Date:  
 # 591 Owner: BLM Admin: AND-Anchorage District  
 Name: **Can Creek** Cause: Lightning

Helicopter 212HL responded to the fire from Iliamna due to weather and proximity of the fire. Upon arrival they reported that the fire behavior had increased to 75% active, running and torching with 2 large pockets at the head. ASM A-4, T-55, and T-52 responded from Palmer, while J-07 responded from McGrath and deployed 8 jumpers. Helicopter 212HL returned to Iliamna to pick-up a second load of helitack. As suppression efforts continued, the fire behavior continued to increase at the head of the fire. An effort was made to stop the head of the fire but it was ineffective. The fire is pushing to the south along the right flank. Due to fire behavior, the suppression strategy is being reevaluated. Six jumpers along with eight helitack personnel remain on the fire.

Daily Report From: 07/29

**-15,250.0 Acre Change Since 07/28**

**HL6D** Lat: **60:16:34.2** Status: **S/U** Acres: **1,784.0** Option: **LIMITED**  
**304437** Lon: **153:54:56.4** Personnel: **2** Start Date: 6/27/13 Area: **SWS**  
 Legal: 02N 27W 11 S Out Date:  
 #437 Owner: NPS Admin: LCP-Lake Clark  
 Name: **Currant Creek** Cause: Lightning

Fire remains on the east side of Currant Creek and is still being staffed by personnel from NPS. Acreage decrease from perimeter mapping on 7/28.

Daily Report From: 07/29

**81.0 Acre Change Since 07/28**

**HL37** Lat: **63:25:42.1** Status: **S/U** Acres: **18,030.0** Option: **LIMITED**  
**313401** Lon: **143:41:58.9** Personnel: **124** Start Date: 6/25/13 Area: **TAS**  
**PNHL37** Legal: 19N 9E 16 C Out Date:  
 #401 Owner: STA Admin: FOR-Forestry  
 Name: **Moon Lake** Cause: Lightning

This fire is being managed by a Type 3 organization managing several fires in the Tok area. The hot dry weather has caused a marked increase in fire behavior. Active running surface fire and short term crown runs were observed. Helicopters with buckets and water scooping air tankers were used for a second day to suppress a sloopover on the eastern side of the fire. Crews are continuing to mop-up along the northern section of the perimeter and to hot spot visible smokes on the southern portion of the perimeter along the Tanana River nearest the Alaska Highway. A TFR was put in place over the fire.

|                 |                |
|-----------------|----------------|
| Assigned Crews: | Assigned:      |
| Gannet Glacier  | Type 2 IA 7/29 |
| Grayling        | Type 2 7/17    |
| Kaltag #1       | Type 2 7/17    |
| Mat-Su          | Type 2 7/18    |
| Tanana Chiefs   | Type 2 IA 7/21 |
| Yukon           | Type 2 IA 7/25 |

## Unstaffed - AFS

Daily Report From: 07/29

**600.0 Acre Change Since 07/28**

|                |                         |                    |                                   |                        |
|----------------|-------------------------|--------------------|-----------------------------------|------------------------|
| <b>HQJ4</b>    | Lat: <b>64:34:00.5</b>  | Status: <b>U/U</b> | Acres: <b>1,300.0</b>             | Option: <b>LIMITED</b> |
| <b>GAD-540</b> | Lon: <b>155:47:10.8</b> |                    | Start Date: 7/13/13               | Area: <b>GAD</b>       |
| <b>PDHQJ4</b>  | Legal: 11S 15E 1 C      |                    | Out Date:                         |                        |
| # 540          | Owner: NCA              |                    | Admin: Doyon Regional Corporation |                        |
|                | Name: <b>Main Creek</b> |                    | Cause: Lightning                  |                        |

At 19:02 the fire was flown by zone surveillance aircraft N114MN. The fire was 1 % active with a couple of interior areas smoldering. The fire was remapped and the fire size was downgraded to 1300 acres.

Daily Report From: 07/29

**0.0 Acre Change Since 07/28**

|               |                         |                    |                            |                        |
|---------------|-------------------------|--------------------|----------------------------|------------------------|
| <b>HQG2</b>   | Lat: <b>65:26:06.6</b>  | Status: <b>U/U</b> | Acres: <b>2,007.5</b>      | Option: <b>LIMITED</b> |
| <b>331538</b> | Lon: <b>154:08:17.4</b> |                    | Start Date: 7/13/13        | Area: <b>TAD</b>       |
| <b>PDHQG2</b> | Legal: 001S 023E 03 K   |                    | Out Date:                  |                        |
| # 538         | Owner: STA              |                    | Admin: L&W-Lands and Water |                        |
|               | Name: <b>West Fork</b>  |                    | Cause: Lightning           |                        |

The fire was last observed on 7/25 and it remains in monitor status.

Daily Report From: 07/29

**0.0 Acre Change Since 07/28**

|               |                           |                    |                     |                        |
|---------------|---------------------------|--------------------|---------------------|------------------------|
| <b>HN86</b>   | Lat: <b>63:28:36.6</b>    | Status: <b>U/U</b> | Acres: <b>316.0</b> | Option: <b>LIMITED</b> |
|               | Lon: <b>152:06:03.6</b>   |                    | Start Date: 7/6/13  | Area: <b>TAD</b>       |
| <b>PDHN86</b> | Legal: 017S 024W 02 F     |                    | Out Date:           |                        |
| # 518         | Owner: NPS                |                    | Admin: DEP-Denali   |                        |
|               | Name: <b>Castle Rocks</b> |                    | Cause: Lightning    |                        |

The fire was flown 7/29 by N309VS. Smoldering and creeping in black spruce was observed between two lakes on the SW perimeter. The fire remains in monitor status.

Daily Report From: 07/29

**0.0 Acre Change Since 07/28**

|               |                             |                    |                             |                        |
|---------------|-----------------------------|--------------------|-----------------------------|------------------------|
| <b>HNX5</b>   | Lat: <b>65:49:00.0</b>      | Status: <b>U/U</b> | Acres: <b>2.0</b>           | Option: <b>LIMITED</b> |
| <b>311511</b> | Lon: <b>147:47:00.0</b>     |                    | Start Date: 7/4/13          | Area: <b>UYD</b>       |
| <b>PDHNX5</b> | Legal: 012N 001E 26 F       |                    | Out Date:                   |                        |
| # 511         | Owner: STA                  |                    | Admin: L&W-Lands and Waters |                        |
|               | Name: <b>Victoria Creek</b> |                    | Cause: Lightning            |                        |

On 7/29 personnel on N9011N reported one interior smoke. The fire remains in monitor status.

Daily Report From: 07/29

**0.0 Acre Change Since 07/28**

|               |                          |                    |                               |                        |
|---------------|--------------------------|--------------------|-------------------------------|------------------------|
| <b>HNF9</b>   | Lat: <b>65:22:40.0</b>   | Status: <b>U/U</b> | Acres: <b>5,984.0</b>         | Option: <b>LIMITED</b> |
|               | Lon: <b>144:17:40.0</b>  |                    | Start Date: 7/3/13            | Area: <b>UYD</b>       |
| <b>PDHNF9</b> | Legal: 006N 017E 05 F    |                    | Out Date:                     |                        |
| # 506         | Owner: BLM               |                    | Admin: NOD-Fairbanks District |                        |
|               | Name: <b>Birch Creek</b> |                    | Cause: Lightning              |                        |

Personnel on detection ship N9011N last observed the fire on 7/29 reporting one interior smoke. The fire remains in monitor status.



## Unstaffed - AFS

Daily Report From: 07/29

**0.0 Acre Change Since 07/28**

**HM3U** Lat: **65:58:01.8** Status: **U/U** Acres: **1,047.9** Option: **LIMITED**  
 Lon: **145:40:39.6** Start Date: 7/1/13 Area: **UYD**  
**PDHM3U** Legal: 13N 10E 8 F Out Date:  
 #495 Owner: FWS Admin: YFR-Yukon Flats  
 Name: **Discovery Creek** Cause: Lightning

On 7/29 fire personnel on detection ship N9011N reported a 10% active perimeter with most of the fire activity interior. The fire remains in monitor status.

Daily Report From: 07/29

**0.0 Acre Change Since 07/28**

**HM2V** Lat: **63:48:15.7** Status: **U/U** Acres: **1.9** Option: **LIMITED**  
**332489** Lon: **145:08:09.7** Start Date: 7/1/13 Area: **MID**  
 Legal: 013S 013E 12 F Out Date:  
 #489 Owner: MIL Admin: ARMY-U.S. Army  
 Name: **Gerstle** Cause: Lightning

The fire was flown by N40HU on 7/16. No fire activity was observed and the fire remains in monitor status.

Daily Report From: 07/29

**0.0 Acre Change Since 07/28**

**HMJ9** Lat: **67:13:10.0** Status: **U/U** Acres: **720.1** Option: **LIMITED**  
 Lon: **145:16:37.0** Start Date: 6/29/13 Area: **UYD**  
 Legal: 028N 011E 26 F Out Date:  
 #475 Owner: FWS Admin: YFR-Yukon Flats  
 Name: **Joint Lake** Cause: Lightning

On 7/29 fire personnel on detection ship N9011N reported a 20% active perimeter. Most of the activity is interior with group torching in the southeast area. The fire remains in monitor status.

Daily Report From: 07/29

**0.0 Acre Change Since 07/28**

**HMD7** Lat: **67:11:13.0** Status: **U/U** Acres: **23,355.4** Option: **LIMITED**  
**332469** Lon: **142:05:35.0** Start Date: 6/29/13 Area: **UYD**  
**PDHMD7** Legal: 027N 026E 07 F Out Date:  
 #469 Owner: FWS Admin: ARR-Arctic  
 Name: **North Porcupine** Cause: Lightning

Fire personnel on 361EH continued pulling hose and backhaul from the fire. The fire remains in monitor status.

Daily Report From: 07/29

**0.0 Acre Change Since 07/28**

**HMB3** Lat: **63:34:02.0** Status: **U/U** Acres: **4,415.0** Option: **LIMITED**  
 Lon: **151:21:06.0** Start Date: 6/28/13 Area: **TAD**  
 Legal: 015S 020W 36 F Out Date:  
 #466 Owner: NPS Admin: DEP-Denali  
 Name: **McKinley River East** Cause: Lightning

On 7/29, the fire was flown by N309VS. Under 10% cloud cover, no fire activity was observed. This fire remains in monitor status.

## Unstaffed - AFS

Daily Report From: 07/29

**0.0 Acre Change Since 07/28**

**HL5V** Lat: **63:41:34.0** Status: **U/U** Acres: **15,570.4** Option: **LIMITED**  
**332429** Lon: **150:08:36.0** Start Date: 6/26/13 Area: **TAD**  
**PDHL5V** Legal: 014S 013W 19 F Out Date:  
#429 Owner: NPS Admin: DEP-Denali  
Name: **Toklat River East** Cause: Lightning

The fire was flown on 7/29 by N-309VS. Under 30% cloud cover and west 5 mph winds, a 0.5 mile section of the NW perimeter was observed smoldering in white and black spruce. On the northern perimeter, black spruce and hardwoods supported similar fire behavior. This fire remains in monitor status.

Daily Report From: 07/29

**0.0 Acre Change Since 07/28**

**HL3W** Lat: **63:59:20.0** Status: **U/U** Acres: **22,138.9** Option: **LIMITED**  
Lon: **150:37:56.0** Start Date: 6/25/13 Area: **TAD**  
Legal: 011S 016W 02 F Out Date:  
#394 Owner: NPS Admin: DEP-Denali  
Name: **Sandless Lake** Cause: Lightning

This fire was flown today by N-309VS. Fire behavior was smoldering and creeping in white spruce, hardwoods and black spruce along the perimeter, both to the north and east. Winds were SW at 10mph. The fire remains in monitor status.

Daily Report From: 07/29

**0.0 Acre Change Since 07/28**

**HL1B** Lat: **64:36:58.0** Status: **U/U** Acres: **30,349.3** Option: **LIMITED**  
**332377** Lon: **154:10:09.0** Start Date: 6/24/13 Area: **TAD**  
**PDHL1B** Legal: 010S 023E 13 K Out Date:  
#377 Owner: FWS Admin: NOR-Nowitna  
Name: **Little Mud** Cause: Lightning

The fire was last observed on 7/28. The fire remained in monitor status.

Daily Report From: 07/29

**0.0 Acre Change Since 07/28**

**HL07** Lat: **64:05:52.2** Status: **U/U** Acres: **6,033.4** Option: **LIMITED**  
Lon: **151:35:13.8** Start Date: 6/24/13 Area: **TAD**  
**PDHL07** Legal: 009S 021W 36 F Out Date:  
#376 Owner: BLM Admin: NOD-Fairbanks District  
Name: **Dead Fish Lake** Cause: Lightning

This fire was flown on 7/29 by detection N-309VS. Smoldering was observed in two areas along the northern perimeter. The fire remains in monitor status.

Daily Report From: 07/29

**0.0 Acre Change Since 07/28**

**HLZ3** Lat: **67:02:15.0** Status: **U/U** Acres: **15,528.3** Option: **LIMITED**  
Lon: **147:19:59.0** Start Date: 6/23/13 Area: **UYD**  
Legal: 026N 002E 33 F Out Date:  
#370 Owner: FWS Admin: YFR-Yukon Flats  
Name: **Chandalar** Cause: Lightning

Fire personnel on detection ship N9011N last observed this fire on 7/22 and it remains in monitor status.

## Unstaffed - AFS

Daily Report From: 07/29

**0.0 Acre Change Since 07/28**

**HLT2** Lat: **63:56:19.0** Status: **U/U** Acres: **64,443.8** Option: **FULL**  
**331360** Lon: **152:12:09.0** Start Date: 6/22/13 Area: **TAD**  
**PDHLT2** Legal: 011S 024W 26 F Out Date:  
#360 Owner: STA Admin: L&W-Lands and Water  
Name: **Beaver Log Lakes** Cause: Lightning

The fire was flown on 7/29 by detection N-309VS. On the western perimeter, smoldering and creeping was observed in white spruce along the river. Smoldering continues in hardwoods along the north shore of Lake Minchumina and along the SW perimeter. The fire remains east of a creek in the SW quadrant. This fire remains in monitor status.

Daily Report From: 07/29

**0.0 Acre Change Since 07/28**

**HLT1** Lat: **63:54:29.4** Status: **U/U** Acres: **30,908.6** Option: **LIMITED**  
**332359** Lon: **151:22:03.6** Start Date: 6/22/13 Area: **TAD**  
**PDHLT1** Legal: 012S 019W 06 F Out Date:  
#359 Owner: NPS Admin: DEP-Denali  
Name: **Moving River** Cause: Lightning

On 7/29 the fire was flown by N-309VS. Fire activity observed was backing to the NW in black spruce and brush with single tree torching. With creeping in black spruce and brush, there have been acreage gains on the eastern perimeter. A riparian area will limit the fire's movement to the east. Numerous interior smokes were present in all fuel types. Some green-up has occurred. This fire remains in monitor status.

Daily Report From: 07/29

**0.0 Acre Change Since 07/28**

**HLM6** Lat: **63:44:33.0** Status: **U/U** Acres: **1,855.2** Option: **LIMITED**  
Lon: **151:09:04.0** Start Date: 6/21/13 Area: **TAD**  
Legal: 013S 019W 36 F Out Date:  
#350 Owner: NPS Admin: DEP-Denali  
Name: **Bear Creek** Cause: Lightning

This fire was flown on 7/29 by N-309VS. Fire behavior observed in four interior areas was smoldering and creeping in black spruce and in brush. The fire remains in monitor status.

Daily Report From: 07/29

**0.0 Acre Change Since 07/28**

**HLL4** Lat: **64:15:59.0** Status: **U/U** Acres: **47,587.4** Option: **LIMITED**  
Lon: **154:18:58.0** Start Date: 6/21/13 Area: **TAD**  
Legal: 014S 023E 21 K Out Date:  
#342 Owner: BLM Admin: NOD-Fairbanks District  
Name: **Sulatna River** Cause: Lightning

The fire was last observed on 7/28. The fire remains in monitor status.

## Unstaffed - AFS

Daily Report From: 07/29

**0.0 Acre Change Since 07/28**

**HLE5** Lat: **66:48:32.0** Status: **U/U** Acres: **63,410.0** Option: **LIMITED**  
**332332** Lon: **150:56:47.0** Start Date: 6/20/13 Area: **TAD**  
**PDHLE5** Legal: 023N 016W 23 F Out Date:  
# 332 Owner: BLM Admin: NOD-Fairbanks District  
Name: **Prospect Creek** Cause: Lightning

Fire personnel on detection ship N309VS reported a 0% active perimeter at 1855. There was an acreage increase due to burned out fingers on the NE perimeter. Some areas on the fire were greening up. The fire remained in monitor status.

Daily Report From: 07/29

**0.0 Acre Change Since 07/28**

**HLE6** Lat: **67:12:33.0** Status: **U/U** Acres: **3,274.7** Option: **LIMITED**  
**331328** Lon: **151:47:04.0** Start Date: 6/20/13 Area: **TAD**  
**PDHEL6** Legal: 028N 019W 32 F Out Date:  
# 328 Owner: STA Admin: L&W-Lands and Water  
Name: **Timber Creek** Cause: Lightning

Fire personnel on detection ship N309VS reported a 2% active perimeter smoldering in white spruce and a hardwood mix at 1925. The fire behavior was in one two acre spot on the SE perimeter of the fire. The fire remained in monitor status.

Daily Report From: 07/29

**0.0 Acre Change Since 07/28**

**HLD5** Lat: **66:04:58.0** Status: **U/U** Acres: **12,122.8** Option: **LIMITED**  
Lon: **150:49:09.0** Start Date: 6/20/13 Area: **TAD**  
Legal: 015N 015W 31 F Out Date:  
# 315 Owner: BLM Admin: NOD-Fairbanks District  
Name: **Ray River 2** Cause: Lightning

Fire personnel on detection ship N309VS reported a 20% active perimeter backing, running with group torching in black spruce, white spruce and brush at 1815. Fire behavior observed was 10 foot flame lengths along the NE perimeter of the fire. There was smoldering in hardwoods and white spruce in one area on the western perimeter. Westerly winds continued to push smoke east towards the Dalton Highway and Pump Station 6. The fire remains in monitor status.

Daily Report From: 07/29

**0.0 Acre Change Since 07/28**

**HLD1** Lat: **65:23:52.0** Status: **U/U** Acres: **10,377.0** Option: **LIMITED**  
Lon: **141:32:20.0** Start Date: 6/20/13 Area: **UYD**  
Legal: 007N 030E 27 F Out Date:  
# 310 Owner: NCA Admin: Doyon  
Name: **Nation River** Cause: Lightning

This fire was monitored on 7/22 by N9011N and the fire remains in monitor status.

Daily Report From: 07/29

**0.0 Acre Change Since 07/28**

**HK9W** Lat: **64:07:16.8** Status: **U/U** Acres: **7,634.3** Option: **Modified**  
**GAD-292** Lon: **160:17:52.8** Start Date: 6/20/13 Area: **GAD**  
**PDHK9W** Legal: 13S 11W 12 Out Date:  
# 292 Owner: BLM Admin: AND-Anchorage District  
Name: **Shaktoolik River** Cause: Lightning

The fire was not flown today.

Unstaffed - AFS

---

Daily Report From: 07/29

**0.0 Acre Change Since 07/28**

**HH8N** Lat: **63:53:35.0** Status: **U/U** Acres: **1,207.9** Option: **LIMITED**  
Lon: **145:59:35.0** Start Date: 5/30/13 Area: **MID**  
Legal: 012S 009E 09 F Out Date:  
#117 Owner: MIL Admin: Army  
Name: **Mississippi** Cause: Human

The fire was last flown on 7/29 by surveillance aircraft N40HU. The fire had a few small smokes in the southwest corner and remains in monitor status.

---

Daily Report From: 07/29

**0.0 Acre Change Since 07/28**

**HC33** Lat: **65:01:37.7** Status: **U/U** Acres: **26.8** Option: **MODIFIED**  
Lon: **141:14:57.3** Start Date: 3/14/13 Area: **UYD**  
Legal: 002N 032E 04 F Out Date:  
#002 Owner: NCA Admin: Doyon  
Name: **Windfall Mountain** Cause: Lightning

The fire was last observed on 7/22 by N-9011N. The fire remains in monitor status.

## Unstaffed - DOF

Daily Report From: 07/29

**0.0 Acre Change Since 07/28**

|               |                           |                    |                               |                         |
|---------------|---------------------------|--------------------|-------------------------------|-------------------------|
| <b>HS3R</b>   | Lat: <b>59:37:17.4</b>    | Status: <b>U/U</b> | Acres: <b>3.0</b>             | Option: <b>Modified</b> |
| <b>304600</b> | Lon: <b>157:37:37.8</b>   |                    | Start Date: 7/28/13           | Area: <b>SWS</b>        |
|               | Legal: 6S 49W 28 S        |                    | Out Date:                     |                         |
| # 600         | Owner: BLM                |                    | Admin: AND-Anchorage District |                         |
|               | Name: <b>Klutuk Creek</b> |                    | Cause: Lightning              |                         |

Fire was not flown due to other higher priorities.

Daily Report From: 07/29

**65.0 Acre Change Since 07/28**

|               |                            |                    |                             |                        |
|---------------|----------------------------|--------------------|-----------------------------|------------------------|
| <b>304599</b> | Lat: <b>60:00:05.4</b>     | Status: <b>U/U</b> | Acres: <b>80.0</b>          | Option: <b>LIMITED</b> |
|               | Lon: <b>157:35:37.8</b>    |                    | Start Date: 7/28/13         | Area: <b>SWS</b>       |
|               | Legal: 2S 48W 18 S         |                    | Out Date:                   |                        |
| # 599         | Owner: STA                 |                    | Admin: L&W-Lands and Waters |                        |
|               | Name: <b>Nuyakuk River</b> |                    | Cause: Lightning            |                        |

The fire was flown by aircraft 909AK. The fire was 80 acres, burning in black spruce and 100% active. Most of the fire activity was on the south end, and backing into a small stream. Vegetation to the north was predominantly tundra. No structures were found in the vicinity, and the fire will remain in monitor status.

Daily Report From: 07/29

**0.0 Acre Change Since 07/28**

|               |                          |                    |                               |                         |
|---------------|--------------------------|--------------------|-------------------------------|-------------------------|
| <b>HS3P</b>   | Lat: <b>61:31:00.0</b>   | Status: <b>U/U</b> | Acres: <b>5.0</b>             | Option: <b>Modified</b> |
| <b>304598</b> | Lon: <b>155:00:00.0</b>  |                    | Start Date: 7/28/13           | Area: <b>SWS</b>        |
|               | Legal: 16N 32W 3 S       |                    | Out Date:                     |                         |
| # 598         | Owner: BLM               |                    | Admin: AND-Anchorage District |                         |
|               | Name: <b>Swift River</b> |                    | Cause: Lightning              |                         |

Fire was flown by 1010F and no smoke was observed.

Daily Report From: 07/29

**0.0 Acre Change Since 07/28**

|               |                              |                    |                             |                        |
|---------------|------------------------------|--------------------|-----------------------------|------------------------|
| <b>304597</b> | Lat: <b>60:44:58.9</b>       | Status: <b>U/U</b> | Acres: <b>30.0</b>          | Option: <b>Limited</b> |
|               | Lon: <b>155:06:03.2</b>      |                    | Start Date: 7/28/13         | Area: <b>SWS</b>       |
|               | Legal: 8N 33W 29 S           |                    | Out Date:                   |                        |
| # 597         | Owner: STA                   |                    | Admin: L&W-Lands and Waters |                        |
|               | Name: <b>Mulchatna River</b> |                    | Cause: Lightning            |                        |

Fire was flown by 1010F and was found to be approximately 30% active with spotting and single tree torching. No values are threatened at this time.

Daily Report From: 07/29

**30.0 Acre Change Since 07/28**

|               |                             |                    |                             |                        |
|---------------|-----------------------------|--------------------|-----------------------------|------------------------|
| <b>304596</b> | Lat: <b>60:59:07.2</b>      | Status: <b>U/U</b> | Acres: <b>50.0</b>          | Option: <b>Limited</b> |
|               | Lon: <b>154:59:21.0</b>     |                    | Start Date: 7/28/13         | Area: <b>SWS</b>       |
|               | Legal: 10N 32W 5 S          |                    | Out Date:                   |                        |
| # 596         | Owner: STA                  |                    | Admin: L&W-Lands and Waters |                        |
|               | Name: <b>Whitefish Lake</b> |                    | Cause: Lightning            |                        |

Fire was flown by 1010F and was found to be about 35% active with creeping, spotting, and single tree torching observed under clear skies. No values are threatened at this time.

## Unstaffed - DOF

Daily Report From: 07/29

0.0 Acre Change Since 07/28

|               |                         |                    |                             |                     |
|---------------|-------------------------|--------------------|-----------------------------|---------------------|
| <b>301585</b> | Lat: <b>61:45:53.8</b>  | Status: <b>U/U</b> | Acres: <b>0.1</b>           | Option: <b>Full</b> |
|               | Lon: <b>150:44:24.8</b> |                    | Start Date: 7/25/13         | Area: <b>MSS</b>    |
| # 585         | Legal: 19N 8W 4 S       |                    | Out Date:                   |                     |
|               | Owner: STA              |                    | Admin: L&W-Lands and Waters |                     |
|               | Name: <b>Yentna</b>     |                    | Cause: Lightning            |                     |

The fire was not checked and remains in monitor status.

Daily Report From: 07/29

0.0 Acre Change Since 07/28

|               |                              |                    |                           |                     |
|---------------|------------------------------|--------------------|---------------------------|---------------------|
| <b>304579</b> | Lat: <b>62:46:59.4</b>       | Status: <b>U/C</b> | Acres: <b>0.2</b>         | Option: <b>Full</b> |
|               | Lon: <b>155:40:44.4</b>      |                    | Start Date: 7/25/13       | Area: <b>SWS</b>    |
| # 579         | Legal: 31N 34W 16 S          |                    | Out Date:                 |                     |
|               | Owner: NCA                   |                    | Admin: MTNT-McGrath et al |                     |
|               | Name: <b>Wilson's Slough</b> |                    | Cause: Human              |                     |

The fire was flown by 1010F and no smokes were observed.

Daily Report From: 07/29

0.0 Acre Change Since 07/28

|               |                         |                    |                             |                     |
|---------------|-------------------------|--------------------|-----------------------------|---------------------|
| <b>HR61</b>   | Lat: <b>64:12:01.2</b>  | Status: <b>U/C</b> | Acres: <b>1.6</b>           | Option: <b>Full</b> |
| <b>311576</b> | Lon: <b>149:22:33.3</b> |                    | Start Date: 7/23/13         | Area: <b>FAS</b>    |
| <b>PNHR61</b> | Legal: 8S 9W 20 F       |                    | Out Date:                   |                     |
| # 576         | Owner: STA              |                    | Admin: L&W-Lands and Waters |                     |
|               | Name: <b>Rex Bridge</b> |                    | Cause: Human                |                     |

The Rex Bridge Fire was not checked and remains in monitor status.

Daily Report From: 07/29

0.0 Acre Change Since 07/28

|               |                         |                    |                     |                         |
|---------------|-------------------------|--------------------|---------------------|-------------------------|
| <b>301571</b> | Lat: <b>61:44:00.7</b>  | Status: <b>U/C</b> | Acres: <b>0.1</b>   | Option: <b>Critical</b> |
|               | Lon: <b>148:44:57.4</b> |                    | Start Date: 7/22/13 | Area: <b>MSS</b>        |
| # 571         | Legal: 19N 4E 16 S      |                    | Out Date:           |                         |
|               | Owner: PRI              |                    | Admin: PRI-Private  |                         |
|               | Name: <b>King River</b> |                    | Cause: Human        |                         |

The fire was not checked and remains in monitor status.

Daily Report From: 07/29

0.0 Acre Change Since 07/28

|               |                         |                    |                     |                        |
|---------------|-------------------------|--------------------|---------------------|------------------------|
| <b>HQ3V</b>   | Lat: <b>62:44:51.6</b>  | Status: <b>U/U</b> | Acres: <b>82.0</b>  | Option: <b>LIMITED</b> |
| <b>313554</b> | Lon: <b>141:46:23.4</b> |                    | Start Date: 7/16/13 | Area: <b>TAS</b>       |
| <b>PNHQ3V</b> | Legal: 11N 19E 12 C     |                    | Out Date:           |                        |
| # 554         | Owner: FWS              |                    | Admin: TER-Tetlin   |                        |
|               | Name: <b>Jalamund</b>   |                    | Cause: Lightning    |                        |

Fire was not flown, remains in monitor status

## Unstaffed - DOF

Daily Report From: 07/29

**0.0 Acre Change Since 07/28**

|               |                              |                    |                     |                        |
|---------------|------------------------------|--------------------|---------------------|------------------------|
| <b>313501</b> | Lat: <b>62:47:55.8</b>       | Status: <b>U/U</b> | Acres: <b>38.0</b>  | Option: <b>LIMITED</b> |
|               | Lon: <b>141:44:39.0</b>      |                    | Start Date: 7/2/13  | Area: <b>TAS</b>       |
| # 501         | Legal: 12N 20E 19 C          |                    | Out Date:           |                        |
|               | Owner: STA                   |                    | Admin: FOR-Forestry |                        |
|               | Name: <b>Stuver Creek #2</b> |                    | Cause: Lightning    |                        |

Fire was not flown, remains in monitor status

Daily Report From: 07/29

**0.0 Acre Change Since 07/28**

|               |                           |                    |                    |                        |
|---------------|---------------------------|--------------------|--------------------|------------------------|
| <b>HM6Y</b>   | Lat: <b>62:47:37.0</b>    | Status: <b>U/U</b> | Acres: <b>21.0</b> | Option: <b>LIMITED</b> |
| <b>313496</b> | Lon: <b>141:47:00.2</b>   |                    | Start Date: 7/2/13 | Area: <b>TAS</b>       |
| # 496         | Legal: 12N 19E 26 C       |                    | Out Date:          |                        |
|               | Owner: FWS                |                    | Admin: TER-Tetlin  |                        |
|               | Name: <b>Stuver Creek</b> |                    | Cause: Lightning   |                        |

Fire was not flown, remains in monitor status

Daily Report From: 07/29

**0.0 Acre Change Since 07/28**

|               |                               |                    |                       |                        |
|---------------|-------------------------------|--------------------|-----------------------|------------------------|
| <b>313449</b> | Lat: <b>63:45:57.2</b>        | Status: <b>U/U</b> | Acres: <b>8,617.0</b> | Option: <b>Limited</b> |
|               | Lon: <b>141:41:43.6</b>       |                    | Start Date: 6/27/13   | Area: <b>TAS</b>       |
| # 449         | Legal: 23 19 10 C             |                    | Out Date:             |                        |
|               | Owner: STA                    |                    | Admin: FOR-Forestry   |                        |
|               | Name: <b>Big Timber Creek</b> |                    | Cause: Lightning      |                        |

Incident is being managed by Type 3 Organization. Fire was not monitored today due to higher priorities and remains in monitor status. No values are threatened.

Daily Report From: 07/29

**0.0 Acre Change Since 07/28**

|               |                         |                    |                             |                        |
|---------------|-------------------------|--------------------|-----------------------------|------------------------|
| <b>314444</b> | Lat: <b>62:41:52.9</b>  | Status: <b>U/U</b> | Acres: <b>4,885.0</b>       | Option: <b>Limited</b> |
|               | Lon: <b>145:11:06.4</b> |                    | Start Date: 6/27/13         | Area: <b>CRS</b>       |
| # 444         | Legal: 11N 1E 35 C      |                    | Out Date:                   |                        |
|               | Owner: STA              |                    | Admin: L&W-Lands and Waters |                        |
|               | Name: <b>Excelsior</b>  |                    | Cause: Lightning            |                        |

The fire was not checked today, it is scheduled to be flown tomorrow.

Daily Report From: 07/29

**0.0 Acre Change Since 07/28**

|               |                               |                    |                       |                     |
|---------------|-------------------------------|--------------------|-----------------------|---------------------|
| <b>HLSN</b>   | Lat: <b>63:17:09.4</b>        | Status: <b>U/U</b> | Acres: <b>6,759.1</b> | Option: <b>FULL</b> |
| <b>313414</b> | Lon: <b>142:26:42.8</b>       |                    | Start Date: 6/26/13   | Area: <b>TAS</b>    |
| <b>PNHLSN</b> | Legal: 17N 15E 1 C            |                    | Out Date:             |                     |
| # 414         | Owner: NCA                    |                    | Admin: Tetlin         |                     |
|               | Name: <b>Tetlin Jct Ridge</b> |                    | Cause: Lightning      |                     |

This fire is being managed by a Type 3 organization managing several fires in the Tok area. The management objectives have been achieved and the fire is being monitored regularly. Fire activity picked up today and sustained interior crown runs were observed.



## Unstaffed - DOF

Daily Report From: 07/29

**0.0 Acre Change Since 07/28**

|               |                            |                    |                       |                         |
|---------------|----------------------------|--------------------|-----------------------|-------------------------|
| <b>HL3N</b>   | Lat: <b>64:44:09.6</b>     | Status: <b>U/C</b> | Acres: <b>1,806.0</b> | Option: <b>CRITICAL</b> |
| <b>311388</b> | Lon: <b>148:41:19.2</b>    |                    | Start Date: 6/25/13   | Area: <b>FAS</b>        |
| <b>PNHL3N</b> | Legal: 2S 6W 14 F          |                    | Out Date:             |                         |
| # 388         | Owner: NCA                 |                    | Admin: Togothele      |                         |
|               | Name: <b>Skinny's Road</b> |                    | Cause: Human          |                         |

One smoke was observed towards the interior, approx .1 acre. No action was taken. Fire will remain in monitor status.

Daily Report From: 07/29

**0.0 Acre Change Since 07/28**

|               |                         |                    |                       |                        |
|---------------|-------------------------|--------------------|-----------------------|------------------------|
| <b>313386</b> | Lat: <b>63:24:17.6</b>  | Status: <b>U/U</b> | Acres: <b>7,964.0</b> | Option: <b>Limited</b> |
|               | Lon: <b>141:31:25.5</b> |                    | Start Date: 6/25/13   | Area: <b>TAS</b>       |
|               | Legal: 19 20 23 C       |                    | Out Date:             |                        |
| # 386         | Owner: STA              |                    | Admin: FOR-Forestry   |                        |
|               | Name: <b>Ladue Fork</b> |                    | Cause: Lightning      |                        |

Incident is being managed by Type 3 Organization. Fire was not monitored today due to higher priorities and remains in monitor status. No values are threatened.

Daily Report From: 07/29

**0.0 Acre Change Since 07/28**

|               |                         |                    |                             |                        |
|---------------|-------------------------|--------------------|-----------------------------|------------------------|
| <b>311366</b> | Lat: <b>64:02:26.4</b>  | Status: <b>U/U</b> | Acres: <b>5.0</b>           | Option: <b>Limited</b> |
|               | Lon: <b>148:40:37.8</b> |                    | Start Date: 6/23/13         | Area: <b>FAS</b>       |
|               | Legal: 10S 6W 1 F       |                    | Out Date:                   |                        |
| # 366         | Owner: STA              |                    | Admin: L&W-Lands and Waters |                        |
|               | Name: <b>Iron Creek</b> |                    | Cause: Human                |                        |

The Iron Creek Fire was not checked and remains in monitor status.

Daily Report From: 07/29

**0.0 Acre Change Since 07/28**

|               |                          |                    |                        |                        |
|---------------|--------------------------|--------------------|------------------------|------------------------|
| <b>HLS2</b>   | Lat: <b>63:51:09.6</b>   | Status: <b>U/U</b> | Acres: <b>10,676.0</b> | Option: <b>Limited</b> |
| <b>313357</b> | Lon: <b>143:43:36.0</b>  |                    | Start Date: 6/22/13    | Area: <b>TAS</b>       |
| <b>PDHLS2</b> | Legal: 24N 9E 20 C       |                    | Out Date:              |                        |
| # 357         | Owner: STA               |                    | Admin: FOR-Forestry    |                        |
|               | Name: <b>Billy Creek</b> |                    | Cause: Lightning       |                        |

Incident is being managed by Type 3 Organization. Fire was not monitored today due to higher priorities and remains in monitor status. No values are threatened.

Daily Report From: 07/29

**0.0 Acre Change Since 07/28**

|               |                          |                    |                             |                     |
|---------------|--------------------------|--------------------|-----------------------------|---------------------|
| <b>HK58</b>   | Lat: <b>63:52:07.2</b>   | Status: <b>U/C</b> | Acres: <b>40.0</b>          | Option: <b>Full</b> |
| <b>311271</b> | Lon: <b>148:44:48.0</b>  |                    | Start Date: 6/18/13         | Area: <b>FAS</b>    |
| <b>PNHK58</b> | Legal: 12S 6W 16 F       |                    | Out Date:                   |                     |
| # 271         | Owner: STA               |                    | Admin: L&W-Lands and Waters |                     |
|               | Name: <b>Moody Creek</b> |                    | Cause: Human                |                     |

The Moody Creek Fire was not checked and remains in monitor status.

## Unstaffed - DOF

Daily Report From: 07/29

0.0 Acre Change Since 07/28

|               |                         |                    |                     |                         |
|---------------|-------------------------|--------------------|---------------------|-------------------------|
| <b>HK42</b>   | Lat: <b>64:52:27.9</b>  | Status: <b>U/C</b> | Acres: <b>96.4</b>  | Option: <b>Critical</b> |
| <b>311258</b> | Lon: <b>147:05:55.5</b> |                    | Start Date: 6/17/13 | Area: <b>FAS</b>        |
| <b>PNHK42</b> | Legal: 1N 3E 27 F       |                    | Out Date:           |                         |
| # 258         | Owner: PRI              |                    | Admin: PRI-Private  |                         |
|               | Name: <b>Kanuti</b>     |                    | Cause: Human        |                         |

Fire was checked today and no smokes were found. Fire shall remain in monitor status.

Daily Report From: 07/29

0.0 Acre Change Since 07/28

|               |                          |                    |                             |                        |
|---------------|--------------------------|--------------------|-----------------------------|------------------------|
| <b>311256</b> | Lat: <b>64:00:31.2</b>   | Status: <b>U/U</b> | Acres: <b>2.0</b>           | Option: <b>Limited</b> |
|               | Lon: <b>148:45:22.2</b>  |                    | Start Date: 6/17/13         | Area: <b>FAS</b>       |
|               | Legal: 10S 06W 33 F      |                    | Out Date:                   |                        |
| # 256         | Owner: STA               |                    | Admin: L&W-Lands and Waters |                        |
|               | Name: <b>Elsie Creek</b> |                    | Cause: Human                |                        |

The Elsie Creek Fire was not checked and remains in monitor status.

Daily Report From: 07/29

0.0 Acre Change Since 07/28

|               |                               |                    |                             |                        |
|---------------|-------------------------------|--------------------|-----------------------------|------------------------|
| <b>HMX5</b>   | Lat: <b>64:01:33.0</b>        | Status: <b>U/U</b> | Acres: <b>216.0</b>         | Option: <b>Limited</b> |
| <b>311255</b> | Lon: <b>148:39:36.6</b>       |                    | Start Date: 6/17/13         | Area: <b>FAS</b>       |
| <b>PNHMX5</b> | Legal: 10S 6W 26 F            |                    | Out Date:                   |                        |
| # 255         | Owner: STA                    |                    | Admin: L&W-Lands and Waters |                        |
|               | Name: <b>California Creek</b> |                    | Cause: Human                |                        |

The California Creek Fire was not checked and remains in monitor status.

Daily Report From: 07/29

0.0 Acre Change Since 07/28

|               |                              |                    |                             |                        |
|---------------|------------------------------|--------------------|-----------------------------|------------------------|
| <b>311247</b> | Lat: <b>64:01:01.8</b>       | Status: <b>U/U</b> | Acres: <b>200.0</b>         | Option: <b>Limited</b> |
|               | Lon: <b>148:41:46.8</b>      |                    | Start Date: 6/16/13         | Area: <b>FAS</b>       |
|               | Legal: 10S 6W 27 F           |                    | Out Date:                   |                        |
| # 247         | Owner: STA                   |                    | Admin: L&W-Lands and Waters |                        |
|               | Name: <b>Tatlanika Creek</b> |                    | Cause: Human                |                        |

The Tatlanika Creek Fire was not checked and remains in monitor status.

Daily Report From: 07/29

0.0 Acre Change Since 07/28

|               |                            |                    |                        |                        |
|---------------|----------------------------|--------------------|------------------------|------------------------|
| <b>HJD1</b>   | Lat: <b>62:30:37.2</b>     | Status: <b>U/U</b> | Acres: <b>46,135.4</b> | Option: <b>Limited</b> |
| <b>313145</b> | Lon: <b>141:24:50.4</b>    |                    | Start Date: 5/31/13    | Area: <b>TAS</b>       |
| <b>PDHJD1</b> | Legal: 8N 22E 6 C          |                    | Out Date:              |                        |
| # 145         | Owner: FWS                 |                    | Admin: TER-Tetlin      |                        |
|               | Name: <b>Chisana River</b> |                    | Cause: Lightning       |                        |

Fire was not flown. Remains in monitor status

## Unstaffed - DOF

Daily Report From: 07/29

**0.0 Acre Change Since 07/28**

|               |                         |                    |                             |                        |
|---------------|-------------------------|--------------------|-----------------------------|------------------------|
| <b>HJC8</b>   | Lat: <b>61:27:19.8</b>  | Status: <b>U/U</b> | Acres: <b>201,809.0</b>     | Option: <b>Limited</b> |
| <b>304144</b> | Lon: <b>155:41:26.4</b> |                    | Start Date: 5/31/13         | Area: <b>SWS</b>       |
| <b>PNHJC8</b> | Legal: 16N 36W 23 S     |                    | Out Date:                   |                        |
| # 144         | Owner: STA              |                    | Admin: L&W-Lands and Waters |                        |
|               | Name: <b>Lime Hills</b> |                    | Cause: Lightning            |                        |

The fire was flown by 1010F and no smokes were observed.

Daily Report From: 07/29

**0.0 Acre Change Since 07/28**

|               |                          |                    |                             |                        |
|---------------|--------------------------|--------------------|-----------------------------|------------------------|
| <b>HK6V</b>   | Lat: <b>62:32:09.6</b>   | Status: <b>U/U</b> | Acres: <b>157,747.5</b>     | Option: <b>Limited</b> |
| <b>304140</b> | Lon: <b>156:46:40.8</b>  |                    | Start Date: 5/31/13         | Area: <b>SWS</b>       |
| <b>PNHK6V</b> | Legal: 28N 40W 7 S       |                    | Out Date:                   |                        |
| # 140         | Owner: STA               |                    | Admin: L&W-Lands and Waters |                        |
|               | Name: <b>Moore Creek</b> |                    | Cause: Lightning            |                        |

The fire was flown by 1010F and no smokes were observed.

Daily Report From: 07/29

**0.0 Acre Change Since 07/28**

|               |                           |                    |                     |                     |
|---------------|---------------------------|--------------------|---------------------|---------------------|
| <b>HH5F</b>   | Lat: <b>63:55:17.8</b>    | Status: <b>U/C</b> | Acres: <b>239.0</b> | Option: <b>Full</b> |
| <b>311088</b> | Lon: <b>148:51:41.6</b>   |                    | Start Date: 5/27/13 | Area: <b>FAS</b>    |
|               | Legal: 11S 7W 33 F        |                    | Out Date:           |                     |
| # 088         | Owner: PRI                |                    | Admin: PRI-Private  |                     |
|               | Name: <b>Louise Creek</b> |                    | Cause: Human        |                     |

The Louise Creek Fire was not checked and remains in monitor status.

Daily Report From: 07/29

**0.0 Acre Change Since 07/28**

|               |  |                    |                             |                         |
|---------------|--|--------------------|-----------------------------|-------------------------|
| <b>301011</b> | Lat: <b>61:43:57.2</b>                   | Status: <b>U/C</b> | Acres: <b>0.1</b>           | Option: <b>Critical</b> |
|               | Lon: <b>149:01:42.4</b>                  |                    | Start Date: 4/27/13         | Area: <b>MSS</b>        |
|               | Legal: 19N 2E 14 S                       |                    | Out Date:                   |                         |
| # 011         | Owner: STA                               |                    | Admin: L&W-Lands and Waters |                         |
|               | Name: <b>Buffalo Mine Coal Seam 2013</b> |                    | Cause: Human                |                         |

The fire was not checked and remains in monitor status.

**Prescribed - AFS**

---

Daily Report From: 07/29

**0.0 Acre Change Since 07/28**

|             |                                 |                   |                     |                           |
|-------------|---------------------------------|-------------------|---------------------|---------------------------|
| <b>AB19</b> | Lat: <b>64:41:45.0</b>          | Status: <b>RX</b> | Acres: <b>236.0</b> | Option: <b>PRESCRIBED</b> |
|             | Lon: <b>146:58:51.0</b>         |                   | Start Date: 5/24/13 | Area: <b>MID</b>          |
|             | Legal: 002S 004E 32 F           |                   | Out Date:           |                           |
| #B19        | Owner: MIL                      |                   | Admin: ARMY         |                           |
|             | Name: <b>MID Moose Creek RX</b> |                   | Cause: Prescribed   |                           |

This RX was last observed on 7/13. The fire will remain in monitor status.

---

***NO Daily Reports*****No Acreage Reported**

|             |   |         |                     |                           |
|-------------|---|---------|---------------------|---------------------------|
| <b>AA06</b> | Lat: <b>64:40:48.0</b>                        | Status: | Acres:              | Option: <b>PRESCRIBED</b> |
|             | Lon: <b>146:50:30.0</b>                       |         | Start Date: 5/10/13 | Area: <b>MID</b>          |
|             | Legal: 003S 004E 01 F                         |         | Out Date:           |                           |
| #A06        | Owner: MIL                                    |         | Admin: ARMY         |                           |
|             | Name: <b>YTA Grouse Habitat Prescribed Bu</b> |         | Cause: Prescribed   |                           |

**Out - DOF**

---

Daily Report From: 07/29

**0.0 Acre Change Since 07/28**

|               |                         |                    |                     |                     |
|---------------|-------------------------|--------------------|---------------------|---------------------|
| <b>HSC9</b>   | Lat: <b>60:42:59.8</b>  | Status: <b>Out</b> | Acres: <b>0.1</b>   | Option: <b>Full</b> |
| <b>303578</b> | Lon: <b>150:48:39.2</b> |                    | Start Date: 7/25/13 | Area: <b>KKS</b>    |
|               | Legal: 07N 09W 11 S     |                    | Out Date: 7/29/13   |                     |
| #578          | Owner: FWS              |                    | Admin: KNR-Kenai    |                     |
|               | Name: <b>Rainbow</b>    |                    | Cause: Human        |                     |

The fire was checked and no heat or smokes were found. The fire was called out.

Alaska Interagency Coordination  
Center Situation Report  
Wednesday - 07/31/2013

| Wildland Fires                   | New | Out | Active | Npr | YTD Fires | YTD Acres   |
|----------------------------------|-----|-----|--------|-----|-----------|-------------|
| <b>Alaska Fire Service (AFS)</b> | 0   | 0   | 29     | 0   | 121       | 523,291.2   |
| GAD (Galena Zone)                | 0   | 0   | 2      | 0   | 34        | 46,852.8    |
| MID (Military)                   | 0   | 0   | 3      | 0   | 19        | 86,487.0    |
| TAD (Tanana Zone)                | 0   | 0   | 15     | 0   | 32        | 328,747.9   |
| UYD (Upper Yukon Zone)           | 0   | 0   | 9      | 0   | 36        | 61,203.5    |
| <b>State of Alaska (DOF)</b>     | 5   | 3   | 38     | 0   | 391       | 543,434.4   |
| CRS (Copper River)               | 0   | 1   | 1      | 0   | 31        | 5,126.8     |
| DAS (Delta)                      | 0   | 0   | 0      | 0   | 16        | 7.9         |
| FAS (Fairbanks)                  | 0   | 0   | 9      | 0   | 97        | 2,759.7     |
| HNS (Haines)                     | 1   | 1   | 0      | 0   | 5         | 0.6         |
| KKS (Kenai)                      | 0   | 0   | 2      | 0   | 65        | 50.8        |
| MSS (AnchorageMatSu Area)        | 0   | 1   | 2      | 0   | 92        | 176.9       |
| SWS (Southwest)                  | 3   | 0   | 13     | 0   | 46        | 434,608.1   |
| TAS (Tok)                        | 1   | 0   | 11     | 0   | 39        | 100,703.6   |
| <b>Forest Service (USFS)</b>     | 0   | 0   | 3      | 0   | 16        | 2.9         |
| CGF (Chugach)                    | 0   | 0   | 0      | 0   | 4         | 1.4         |
| TNF (Tongass)                    | 0   | 0   | 3      | 0   | 12        | 1.5         |
| <b>Statewide Totals</b>          | 5   | 3   | 70     | 0   | 528       | 1,066,728.5 |

**Active Wildfires:**

| Protection Summary: | CRI | FUL | MOD | LIM | NoEntry | TOTAL |
|---------------------|-----|-----|-----|-----|---------|-------|
| AFS Protection:     | 0   | 1   | 3   | 25  | 0       | 29    |
| DOF Protection:     | 5   | 9   | 3   | 21  | 0       | 38    |
| USFS Protection:    | 0   | 2   | 0   | 1   | 0       | 3     |
| Protection Totals:  | 5   | 12  | 6   | 47  | 0       | 70    |

| Status Summary:  | Staffed         |                   | Unstaffed       |                   |
|------------------|-----------------|-------------------|-----------------|-------------------|
|                  | Contained (S/C) | Uncontained (S/U) | Contained (U/C) | Uncontained (U/U) |
| AFS Protection:  | 0               | 2                 | 0               | 27                |
| DOF Protection:  | 0               | 6                 | 8               | 24                |
| USFS Protection: | 0               | 0                 | 3               | 0                 |
| Status Totals:   | 0               | 8                 | 11              | 51                |

**Fuels Management Fires**

|                             | YTD Fires | YTD Acres | New | Active | Out Yesterday |
|-----------------------------|-----------|-----------|-----|--------|---------------|
| Borough                     | 1         | 0.5       | 0   | 0      | 0             |
| FWS (US Fish & Wildlife)    | 1         | 5.0       | 0   | 0      | 0             |
| Military                    | 11        | 5,149.0   | 0   | 2      | 0             |
| NPS (National Park Service) | 2         | 20.0      | 0   | 0      | 0             |
| Fuels Management Totals:    | 15        | 5,174.5   | 0   | 2      | 0             |

## New - DOF

Daily Report From: 07/30

**0.3 Acreage On 07/30**

|               |                         |                    |                             |                        |
|---------------|-------------------------|--------------------|-----------------------------|------------------------|
|               | Lat: <b>61:38:24.0</b>  | Status: <b>U/U</b> | Acres: <b>0.3</b>           | Option: <b>Limited</b> |
| <b>304617</b> | Lon: <b>155:20:24.0</b> |                    | Start Date: 7/30/13         | Area: <b>SWS</b>       |
|               | Legal: 18N 33W 19 S     |                    | Out Date:                   |                        |
| #617          | Owner: STA              |                    | Admin: L&W-Lands and Waters |                        |
|               | Name: <b>Gagaryah 2</b> |                    | Cause: Lightning            |                        |

The fire was reported by a detection flight as 0.3 acres, smoldering in black spruce and tundra. No resources were threatened.

Daily Report From: 07/30

**0.1 Acreage On 07/30**

|               |                         |                    |                             |                        |
|---------------|-------------------------|--------------------|-----------------------------|------------------------|
|               | Lat: <b>61:34:48.0</b>  | Status: <b>U/U</b> | Acres: <b>0.1</b>           | Option: <b>Limited</b> |
| <b>304616</b> | Lon: <b>155:11:48.0</b> |                    | Start Date: 7/30/13         | Area: <b>SWS</b>       |
|               | Legal: 17N 33W 11 S     |                    | Out Date:                   |                        |
| #616          | Owner: STA              |                    | Admin: L&W-Lands and Waters |                        |
|               | Name: <b>Gagaryah</b>   |                    | Cause: Lightning            |                        |

The fire was reported by a detection flight as 0.1 acres and smoldering in black spruce and tundra. No resources were threatened.

Daily Report From: 07/30

**8.0 Acreage On 07/30**

|               |                          |                      |                             |                     |
|---------------|--------------------------|----------------------|-----------------------------|---------------------|
| <b>HS7B</b>   | Lat: <b>62:25:10.2</b>   | Status: <b>S/U</b>   | Acres: <b>8.0</b>           | Option: <b>FULL</b> |
| <b>304615</b> | Lon: <b>158:08:26.4</b>  | Personnel: <b>10</b> | Start Date: 7/30/13         | Area: <b>SWS</b>    |
|               | Legal: 27N 48W 22 S      |                      | Out Date:                   |                     |
| #615          | Owner: STA               |                      | Admin: L&W-Lands and Waters |                     |
|               | Name: <b>Otter Creek</b> |                      | Cause: Lightning            |                     |

The fire was reported by aircraft 1010F as 6 acres, creeping in black spruce with some single tree torching. The fire plots in full protection, and was 5.5 miles southwest of Flat. Helitack and J-07 responded from McGrath, while A-4, T-52 and T-55 responded from Palmer. A mine with several structures was observed approximately 3.5 miles south east of the fire. IC reported later in the evening that the suppression efforts were extremely effective. Six jumpers and 4 helitack personnel remain on the fire.

Daily Report From: 07/30

**0.0 Acreage On 07/30**

|               |                              |                    |                                    |                         |
|---------------|------------------------------|--------------------|------------------------------------|-------------------------|
|               | Lat: <b>64:26:00.0</b>       | Status: <b>F/A</b> | Acres: <b>0.0</b>                  | Option: <b>Critical</b> |
| <b>311614</b> | Lon: <b>146:54:03.4</b>      |                    | Start Date: 7/30/13                | Area: <b>FAS</b>        |
|               | Legal: 5S 4E 35 F            |                    | Out Date: 7/30/13                  |                         |
| #614          | Owner: STA                   |                    | Admin: DOT-Dept. of Transportation |                         |
|               | Name: <b>False Alarm #41</b> |                    | Cause: False Alarm                 |                         |

The fire was reported to the Salcha FD as a column on the back side of Harding Lake. Upon arrival Salcha FD reported a camper on fire on the Richardson Highway with no wildland involvement. The response of all wildland fire resources was cancelled and this incident was declared a false alarm.



## New - DOF

Daily Report From: 07/30

**0.1 Acreage On 07/30**

|               |                                |                    |                     |                         |
|---------------|--------------------------------|--------------------|---------------------|-------------------------|
|               | Lat: <b>59:14:39.0</b>         | Status: <b>Out</b> | Acres: <b>0.1</b>   | Option: <b>Critical</b> |
| <b>305613</b> | Lon: <b>135:28:26.4</b>        |                    | Start Date: 7/30/13 | Area: <b>HNS</b>        |
|               | Legal: 30S 59E 28 C            |                    | Out Date: 7/30/13   |                         |
| #613          | Owner: PRI                     |                    | Admin: PRI-Private  |                         |
|               | Name: <b>Piedad Stump Fire</b> |                    | Cause: Human        |                         |

Fire reported early in the morning. VFD responded and found a small fire at the base of a spruce tree which appeared to have been started by an unattended debris burn. The fire was suppressed and called contained/controlled and out.

Daily Report From: 07/30

**0.4 Acreage On 07/30**

|               |                                  |                     |                     |                     |
|---------------|----------------------------------|---------------------|---------------------|---------------------|
|               | Lat: <b>63:46:06.2</b>           | Status: <b>S/U</b>  | Acres: <b>0.4</b>   | Option: <b>FULL</b> |
| <b>313612</b> | Lon: <b>143:56:01.9</b>          | Personnel: <b>3</b> | Start Date: 7/30/13 | Area: <b>TAS</b>    |
| <b>PNHS68</b> | Legal: 23N 8E 18 C               |                     | Out Date:           |                     |
| #612          | Owner: STA                       |                     | Admin: FOR-Forestry |                     |
|               | Name: <b>Billy Creek Ridge 2</b> |                     | Cause: Lightning    |                     |

Possible reburn of a previous fire, or possible lightning strike. Helitack worked the fire, and declared it contained and controlled.

## Staffed - AFS

Daily Report From: 07/30

**0.0 Acre Change Since 07/29**

|               |                              |                      |                            |                         |
|---------------|------------------------------|----------------------|----------------------------|-------------------------|
| <b>HS1S</b>   | Lat: <b>66:12:43.8</b>       | Status: <b>S/U</b>   | Acres: <b>50.5</b>         | Option: <b>MODIFIED</b> |
| <b>332588</b> | Lon: <b>147:16:41.4</b>      | Personnel: <b>40</b> | Start Date: <b>7/27/13</b> | Area: <b>UYD</b>        |
|               | Legal: <b>016N 002E 14 F</b> |                      | Out Date:                  |                         |
| # 588         | Owner: <b>NCA</b>            |                      | Admin: <b>Doyon</b>        |                         |
|               | Name: <b>Twin Lakes</b>      |                      | Cause: <b>Lightning</b>    |                         |

Two IHCs continued snagging and mop-up operations in peat moss.

|                 |     |           |
|-----------------|-----|-----------|
| Assigned Crews: |     | Assigned: |
| Chena           | IHC | 7/28      |
| Midnight Suns   | IHC | 7/29      |

Daily Report From: 07/30

**0.0 Acre Change Since 07/29**

|               |                             |                       |                              |                        |
|---------------|-----------------------------|-----------------------|------------------------------|------------------------|
| <b>HK8H</b>   | Lat: <b>64:41:37.2</b>      | Status: <b>S/U</b>    | Acres: <b>85,018.0</b>       | Option: <b>LIMITED</b> |
| <b>332280</b> | Lon: <b>146:35:29.4</b>     | Personnel: <b>110</b> | Start Date: <b>6/19/13</b>   | Area: <b>MID</b>       |
| <b>PDHK8H</b> | Legal: <b>2N 6E 32 F</b>    |                       | Out Date:                    |                        |
| # 280         | Owner: <b>MIL</b>           |                       | Admin: <b>ARMY-U.S. Army</b> |                        |
|               | Name: <b>Stuart Creek 2</b> |                       | Cause: <b>Human</b>          |                        |

The fire transitioned to a Type 3 Incident today. The Type 2 debriefing was held this afternoon. Miscellaneous overhead and equipment demobilized. USAF, US Army, Contractors improvements such as road and electrical surveys continued. Crews continued to hot spot, mop up and secure line. An IR flight was conducted. The plan for the next operational period is to continue to hot spot areas of identified heat. Rehabilitation efforts will continue.

|                 |           |           |
|-----------------|-----------|-----------|
| Assigned Crews: |           | Assigned: |
| North Star      | T2        | 7/24      |
| White Mountain  | Type 2 IA | 7/23      |

## Staffed - DOF

Daily Report From: 07/30

0.0 Acre Change Since 07/29

**HS4U** Lat: **60:09:22.2** Status: **S/U** Acres: **1.0** Option: **FULL**  
**303609** Lon: **151:09:42.3** Personnel: **6** Start Date: 7/29/13 Area: **KKS**  
**PNHS4U** Legal: 01N 11W 27 S Out Date:  
 #609 Owner: FWS Admin: KNR-Kenai  
 Name: **Fireweed** Cause: Lightning

With no water sources nearby, personnel relied on bucket drops from 212TH to help suppress the fire which was burning in grass and dead and down fuels from a previous burn. The fire burned deep into the matt layer and is requiring extensive mop-up. A total of 32 bucket drops were made over the fire today. The fire is 85% contained.

Daily Report From: 07/30

603.0 Acre Change Since 07/29

**HS2N** Lat: **61:16:52.8** Status: **S/U** Acres: **753.0** Option: **MODIFIED**  
**304591** Lon: **155:14:04.2** Personnel: **21** Start Date: 7/28/13 Area: **SWS**  
 Legal: 14N 33W 29 S Out Date:  
 #591 Owner: BLM Admin: AND-Anchorage District  
 Name: **Can Creek** Cause: Lightning

All personnel conducting direct attack on the fire were relocated to Lime Village to assess and conduct point protection. Smoke jumpers were demobed back to McGrath, and the Lower Kalskag crew was flown into Lime Village. Helicopter 212HL flew the fire in the evening and reported that the southwest side of the fire was burning at a rank 4 with 45-50' flame lengths. The southeast side had lower fire behavior, with 2-4' flame lengths and the north side of the fire was running and crowning with 45-50' flame lengths. Structures were assessed, and point protection will continue to be established.

|                 |           |
|-----------------|-----------|
| Assigned Crews: | Assigned: |
| Lower Kalskag   | 7/30      |
| Type 2          |           |

Daily Report From: 07/30

0.0 Acre Change Since 07/29

**HL6D** Lat: **60:16:34.2** Status: **S/U** Acres: **1,784.0** Option: **Limited**  
**304437** Lon: **153:54:56.4** Personnel: **2** Start Date: 6/27/13 Area: **SWS**  
 Legal: 02N 27W 11 S Out Date:  
 #437 Owner: NPS Admin: LCP-Lake Clark  
 Name: **Currant Creek** Cause: Lightning

The fire was flown by aircraft 909AK who reported moderate fire behavior, and that the fire continues to burn to the northeast. Little smoke was observed, and 2 Park Service personnel remain on the fire. The fire will continue to be monitored.

Daily Report From: 07/30

-81.0 Acre Change Since 07/29

**HL37** Lat: **63:25:42.1** Status: **S/U** Acres: **17,949.0** Option: **LIMITED**  
**313401** Lon: **143:41:58.9** Personnel: **124** Start Date: 6/25/13 Area: **TAS**  
**PNHL37** Legal: 19N 9E 16 C Out Date:  
 #401 Owner: STA Admin: FOR-Forestry  
 Name: **Moon Lake** Cause: Lightning

Crews continued to work with helicopters and a retardant aircraft to secure the slop over on the eastern side of the fire. Crews also continued mop-up in areas of concern on the northern section of the fire perimeter and to hotspot visible smokes along the river on the southern section of the perimeter. Active surface burning was observed, even in the old burn scar. A band of lightning moved through the fire area knocking out communication systems at dispatch and helibase.

|                 |           |
|-----------------|-----------|
| Assigned Crews: | Assigned: |
| Gannet Glacier  | 7/29      |
| Grayling        | 7/17      |
| Kaltag #1       | 7/17      |
| Mat-Su          | 7/18      |
| Tanana Chiefs   | 7/21      |
| Yukon           | 7/25      |
| Type 2 IA       |           |
| Type 2          |           |

## Unstaffed - AFS

Daily Report From: 07/30

**0.0 Acre Change Since 07/29**

|               |                            |                    |                            |                        |
|---------------|----------------------------|--------------------|----------------------------|------------------------|
| <b>HS4T</b>   | Lat: <b>67:19:07.2</b>     | Status: <b>U/U</b> | Acres: <b>0.5</b>          | Option: <b>LIMITED</b> |
| <b>331610</b> | Lon: <b>152:05:50.4</b>    |                    | Start Date: 7/29/13        | Area: <b>TAD</b>       |
|               | Legal: 029N 020W 19 F      |                    | Out Date:                  |                        |
| #610          | Owner: STA                 |                    | Admin: L&W-Lands and Water |                        |
|               | Name: <b>Grizzly Creek</b> |                    | Cause: Lightning           |                        |

The fire was last observed on 7/29. The fire remains in monitor status.

Daily Report From: 07/30

**-32.2 Acre Change Since 07/29**

|                |                         |                    |                                   |                        |
|----------------|-------------------------|--------------------|-----------------------------------|------------------------|
| <b>HQJ4</b>    | Lat: <b>64:34:00.5</b>  | Status: <b>U/U</b> | Acres: <b>1,267.8</b>             | Option: <b>Limited</b> |
| <b>GAD-540</b> | Lon: <b>155:47:10.8</b> |                    | Start Date: 7/13/13               | Area: <b>GAD</b>       |
| <b>PDHQJ4</b>  | Legal: 11S 15E 1        |                    | Out Date:                         |                        |
| #540           | Owner: NCA              |                    | Admin: Doyon Regional Corporation |                        |
|                | Name: <b>Main Creek</b> |                    | Cause: Lightning                  |                        |

The fire acreage was changed due to improved mapping.

Daily Report From: 07/30

**223.0 Acre Change Since 07/29**

|               |                         |                    |                            |                        |
|---------------|-------------------------|--------------------|----------------------------|------------------------|
| <b>HQG2</b>   | Lat: <b>65:26:06.6</b>  | Status: <b>U/U</b> | Acres: <b>2,230.5</b>      | Option: <b>LIMITED</b> |
| <b>331538</b> | Lon: <b>154:08:17.4</b> |                    | Start Date: 7/13/13        | Area: <b>TAD</b>       |
| <b>PDHQG2</b> | Legal: 001S 023E 03 K   |                    | Out Date:                  |                        |
| #538          | Owner: STA              |                    | Admin: L&W-Lands and Water |                        |
|               | Name: <b>West Fork</b>  |                    | Cause: Lightning           |                        |

Fire personnel on detection ship N309VS reported a 0% active perimeter at 1510. There was no new activity and the fire remained in monitor status.

Daily Report From: 07/30

**0.0 Acre Change Since 07/29**

|               |                           |                    |                     |                        |
|---------------|---------------------------|--------------------|---------------------|------------------------|
| <b>HN86</b>   | Lat: <b>63:28:36.6</b>    | Status: <b>U/U</b> | Acres: <b>316.0</b> | Option: <b>LIMITED</b> |
|               | Lon: <b>152:06:03.6</b>   |                    | Start Date: 7/6/13  | Area: <b>TAD</b>       |
| <b>PDHN86</b> | Legal: 017S 024W 02 F     |                    | Out Date:           |                        |
| #518          | Owner: NPS                |                    | Admin: DEP-Denali   |                        |
|               | Name: <b>Castle Rocks</b> |                    | Cause: Lightning    |                        |

Fire personnel on detection ship N309VS reported a 5% active perimeter at 1717. Fire behavior was reported smoldering and creeping in black spruce to the SE being pushed by a west 5 mph wind. The fire was burning towards two lakes. The fire remains in monitor status.

Daily Report From: 07/30

**0.0 Acre Change Since 07/29**

|               |                             |                    |                             |                        |
|---------------|-----------------------------|--------------------|-----------------------------|------------------------|
| <b>HNX5</b>   | Lat: <b>65:49:00.0</b>      | Status: <b>U/U</b> | Acres: <b>2.0</b>           | Option: <b>LIMITED</b> |
| <b>311511</b> | Lon: <b>147:47:00.0</b>     |                    | Start Date: 7/4/13          | Area: <b>UYD</b>       |
| <b>PDHNX5</b> | Legal: 012N 001E 26 F       |                    | Out Date:                   |                        |
| #511          | Owner: STA                  |                    | Admin: L&W-Lands and Waters |                        |
|               | Name: <b>Victoria Creek</b> |                    | Cause: Lightning            |                        |

On 7/29 personnel on N9011N reported one interior smoke. The fire remains in monitor status.

## Unstaffed - AFS

Daily Report From: 07/30

**0.0 Acre Change Since 07/29**

|               |                          |                    |                               |                        |
|---------------|--------------------------|--------------------|-------------------------------|------------------------|
| <b>HNF9</b>   | Lat: <b>65:22:40.0</b>   | Status: <b>U/U</b> | Acres: <b>5,984.0</b>         | Option: <b>LIMITED</b> |
|               | Lon: <b>144:17:40.0</b>  |                    | Start Date: 7/3/13            | Area: <b>UYD</b>       |
| <b>PDHNF9</b> | Legal: 006N 017E 05 F    |                    | Out Date:                     |                        |
| # 506         | Owner: BLM               |                    | Admin: NOD-Fairbanks District |                        |
|               | Name: <b>Birch Creek</b> |                    | Cause: Lightning              |                        |

On 7/30 helicopter 361EH mobilized personnel to pull pumps, hose, and sprinklers.

Daily Report From: 07/30

**0.0 Acre Change Since 07/29**

|               |                              |                    |                        |                        |
|---------------|------------------------------|--------------------|------------------------|------------------------|
| <b>HM3U</b>   | Lat: <b>65:58:01.8</b>       | Status: <b>U/U</b> | Acres: <b>1,047.9</b>  | Option: <b>LIMITED</b> |
|               | Lon: <b>145:40:39.6</b>      |                    | Start Date: 7/1/13     | Area: <b>UYD</b>       |
| <b>PDHM3U</b> | Legal: 13N 10E 8 F           |                    | Out Date:              |                        |
| # 495         | Owner: FWS                   |                    | Admin: YFR-Yukon Flats |                        |
|               | Name: <b>Discovery Creek</b> |                    | Cause: Lightning       |                        |

On 7/29 fire personnel on detection ship N9011N reported a 10% active perimeter with most of the fire activity interior. The fire remains in monitor status.

Daily Report From: 07/30

**0.0 Acre Change Since 07/29**

|               |                         |                    |                       |                        |
|---------------|-------------------------|--------------------|-----------------------|------------------------|
| <b>HM2V</b>   | Lat: <b>63:48:15.7</b>  | Status: <b>U/U</b> | Acres: <b>1.9</b>     | Option: <b>LIMITED</b> |
| <b>332489</b> | Lon: <b>145:08:09.7</b> |                    | Start Date: 7/1/13    | Area: <b>MID</b>       |
|               | Legal: 013S 013E 12 F   |                    | Out Date:             |                        |
| # 489         | Owner: MIL              |                    | Admin: ARMY-U.S. Army |                        |
|               | Name: <b>Gerstle</b>    |                    | Cause: Lightning      |                        |

The fire was flown by N40HU on 7/16. No fire activity was observed and the fire remains in monitor status.

Daily Report From: 07/30

**0.0 Acre Change Since 07/29**

|             |                         |                    |                        |                        |
|-------------|-------------------------|--------------------|------------------------|------------------------|
| <b>HMJ9</b> | Lat: <b>67:13:10.0</b>  | Status: <b>U/U</b> | Acres: <b>720.1</b>    | Option: <b>LIMITED</b> |
|             | Lon: <b>145:16:37.0</b> |                    | Start Date: 6/29/13    | Area: <b>UYD</b>       |
|             | Legal: 028N 011E 26 F   |                    | Out Date:              |                        |
| # 475       | Owner: FWS              |                    | Admin: YFR-Yukon Flats |                        |
|             | Name: <b>Joint Lake</b> |                    | Cause: Lightning       |                        |

On 7/29 fire personnel on detection ship N9011N reported a 20% active perimeter. Most of the activity is interior with group torching in the southeast area. The fire remains in monitor status.

Daily Report From: 07/30

**0.0 Acre Change Since 07/29**

|               |                              |                    |                        |                        |
|---------------|------------------------------|--------------------|------------------------|------------------------|
| <b>HMD7</b>   | Lat: <b>67:11:13.0</b>       | Status: <b>U/U</b> | Acres: <b>23,355.4</b> | Option: <b>LIMITED</b> |
| <b>332469</b> | Lon: <b>142:05:35.0</b>      |                    | Start Date: 6/29/13    | Area: <b>UYD</b>       |
| <b>PDHMD7</b> | Legal: 027N 026E 07 F        |                    | Out Date:              |                        |
| # 469         | Owner: FWS                   |                    | Admin: ARR-Arctic      |                        |
|               | Name: <b>North Porcupine</b> |                    | Cause: Lightning       |                        |

Fire personnel on 361EH continued pulling hose and backhaul from the fire. The fire remains in monitor status.

## Unstaffed - AFS

Daily Report From: 07/30

**0.0 Acre Change Since 07/29**

|             |                                  |                    |                       |                        |
|-------------|----------------------------------|--------------------|-----------------------|------------------------|
| <b>HMB3</b> | Lat: <b>63:34:02.0</b>           | Status: <b>U/U</b> | Acres: <b>4,415.0</b> | Option: <b>LIMITED</b> |
|             | Lon: <b>151:21:06.0</b>          |                    | Start Date: 6/28/13   | Area: <b>TAD</b>       |
|             | Legal: 015S 020W 36 F            |                    | Out Date:             |                        |
| # 466       | Owner: NPS                       |                    | Admin: DEP-Denali     |                        |
|             | Name: <b>McKinley River East</b> |                    | Cause: Lightning      |                        |

The fire was last observed on 7/29. The fire remains in monitor status.

Daily Report From: 07/30

**0.0 Acre Change Since 07/29**

|               |                                |                    |                        |                        |
|---------------|--------------------------------|--------------------|------------------------|------------------------|
| <b>HL5V</b>   | Lat: <b>63:41:34.0</b>         | Status: <b>U/U</b> | Acres: <b>15,570.4</b> | Option: <b>LIMITED</b> |
| <b>332429</b> | Lon: <b>150:08:36.0</b>        |                    | Start Date: 6/26/13    | Area: <b>TAD</b>       |
| <b>PDHL5V</b> | Legal: 014S 013W 19 F          |                    | Out Date:              |                        |
| # 429         | Owner: NPS                     |                    | Admin: DEP-Denali      |                        |
|               | Name: <b>Toklat River East</b> |                    | Cause: Lightning       |                        |

The fire was last observed on 7/29. The fire remains in monitor status.

Daily Report From: 07/30

**0.0 Acre Change Since 07/29**

|             |                            |                    |                        |                        |
|-------------|----------------------------|--------------------|------------------------|------------------------|
| <b>HL3W</b> | Lat: <b>63:59:20.0</b>     | Status: <b>U/U</b> | Acres: <b>22,138.9</b> | Option: <b>LIMITED</b> |
|             | Lon: <b>150:37:56.0</b>    |                    | Start Date: 6/25/13    | Area: <b>TAD</b>       |
|             | Legal: 011S 016W 02 F      |                    | Out Date:              |                        |
| # 394       | Owner: NPS                 |                    | Admin: DEP-Denali      |                        |
|             | Name: <b>Sandless Lake</b> |                    | Cause: Lightning       |                        |

The fire was last observed on 7/29. The fire remains in monitor status.

Daily Report From: 07/30

**-7,974.0 Acre Change Since 07/29**

|               |                         |                    |                        |                        |
|---------------|-------------------------|--------------------|------------------------|------------------------|
| <b>HL1B</b>   | Lat: <b>64:36:58.0</b>  | Status: <b>U/U</b> | Acres: <b>22,375.3</b> | Option: <b>LIMITED</b> |
| <b>332377</b> | Lon: <b>154:10:09.0</b> |                    | Start Date: 6/24/13    | Area: <b>TAD</b>       |
| <b>PDHL1B</b> | Legal: 010S 023E 13 K   |                    | Out Date:              |                        |
| # 377         | Owner: FWS              |                    | Admin: NOR-Nowitna     |                        |
|               | Name: <b>Little Mud</b> |                    | Cause: Lightning       |                        |

Fire personnel on detection ship N309VS reported a 5% active perimeter at 1540. Fire behavior observed was running, torching and backing to the east in black spruce along a two mile long area on the southern perimeter. Additional fire behavior was creeping and smoldering in black spruce and hardwoods in isolated areas along the perimeter and interior. The fire remained in monitor status.

Daily Report From: 07/30

**0.0 Acre Change Since 07/29**

|               |                             |                    |                               |                        |
|---------------|-----------------------------|--------------------|-------------------------------|------------------------|
| <b>HL07</b>   | Lat: <b>64:05:52.2</b>      | Status: <b>U/U</b> | Acres: <b>6,033.4</b>         | Option: <b>LIMITED</b> |
|               | Lon: <b>151:35:13.8</b>     |                    | Start Date: 6/24/13           | Area: <b>TAD</b>       |
| <b>PDHL07</b> | Legal: 009S 021W 36 F       |                    | Out Date:                     |                        |
| # 376         | Owner: BLM                  |                    | Admin: NOD-Fairbanks District |                        |
|               | Name: <b>Dead Fish Lake</b> |                    | Cause: Lightning              |                        |

The fire was last observed on 7/29. The fire remains in monitor status.

## Unstaffed - AFS

Daily Report From: 07/30

**0.0 Acre Change Since 07/29**

|             |                         |                    |                        |                        |
|-------------|-------------------------|--------------------|------------------------|------------------------|
| <b>HLZ3</b> | Lat: <b>67:02:15.0</b>  | Status: <b>U/U</b> | Acres: <b>15,528.3</b> | Option: <b>LIMITED</b> |
|             | Lon: <b>147:19:59.0</b> |                    | Start Date: 6/23/13    | Area: <b>UYD</b>       |
|             | Legal: 026N 002E 33 F   |                    | Out Date:              |                        |
| # 370       | Owner: FWS              |                    | Admin: YFR-Yukon Flats |                        |
|             | Name: <b>Chandalar</b>  |                    | Cause: Lightning       |                        |

The fire was last observed on 7/22. The fire remains in monitor status.

Daily Report From: 07/30

**0.0 Acre Change Since 07/29**

|               |                               |                    |                            |                     |
|---------------|-------------------------------|--------------------|----------------------------|---------------------|
| <b>HLT2</b>   | Lat: <b>63:56:19.0</b>        | Status: <b>U/U</b> | Acres: <b>64,443.8</b>     | Option: <b>FULL</b> |
| <b>331360</b> | Lon: <b>152:12:09.0</b>       |                    | Start Date: 6/22/13        | Area: <b>TAD</b>    |
| <b>PDHLT2</b> | Legal: 011S 024W 26 F         |                    | Out Date:                  |                     |
| # 360         | Owner: STA                    |                    | Admin: L&W-Lands and Water |                     |
|               | Name: <b>Beaver Log Lakes</b> |                    | Cause: Lightning           |                     |

The fire was last observed on 7/29. The fire remains in monitor status.

Daily Report From: 07/30

**0.0 Acre Change Since 07/29**

|               |                           |                    |                        |                        |
|---------------|---------------------------|--------------------|------------------------|------------------------|
| <b>HLT1</b>   | Lat: <b>63:54:29.4</b>    | Status: <b>U/U</b> | Acres: <b>30,908.6</b> | Option: <b>LIMITED</b> |
| <b>332359</b> | Lon: <b>151:22:03.6</b>   |                    | Start Date: 6/22/13    | Area: <b>TAD</b>       |
| <b>PDHLT1</b> | Legal: 012S 019W 06 F     |                    | Out Date:              |                        |
| # 359         | Owner: NPS                |                    | Admin: DEP-Denali      |                        |
|               | Name: <b>Moving River</b> |                    | Cause: Lightning       |                        |

The fire was last observed on 7/29. The fire remains in monitor status.

Daily Report From: 07/30

**0.0 Acre Change Since 07/29**

|             |                         |                    |                       |                        |
|-------------|-------------------------|--------------------|-----------------------|------------------------|
| <b>HLM6</b> | Lat: <b>63:44:33.0</b>  | Status: <b>U/U</b> | Acres: <b>1,855.2</b> | Option: <b>LIMITED</b> |
|             | Lon: <b>151:09:04.0</b> |                    | Start Date: 6/21/13   | Area: <b>TAD</b>       |
|             | Legal: 013S 019W 36 F   |                    | Out Date:             |                        |
| # 350       | Owner: NPS              |                    | Admin: DEP-Denali     |                        |
|             | Name: <b>Bear Creek</b> |                    | Cause: Lightning      |                        |

The fire was last observed on 7/29. The fire remains in monitor status.

Daily Report From: 07/30

**0.0 Acre Change Since 07/29**

|             |                            |                    |                               |                        |
|-------------|----------------------------|--------------------|-------------------------------|------------------------|
| <b>HLL4</b> | Lat: <b>64:15:59.0</b>     | Status: <b>U/U</b> | Acres: <b>47,587.4</b>        | Option: <b>LIMITED</b> |
|             | Lon: <b>154:18:58.0</b>    |                    | Start Date: 6/21/13           | Area: <b>TAD</b>       |
|             | Legal: 014S 023E 21 K      |                    | Out Date:                     |                        |
| # 342       | Owner: BLM                 |                    | Admin: NOD-Fairbanks District |                        |
|             | Name: <b>Sulatna River</b> |                    | Cause: Lightning              |                        |

Fire personnel on detection ship N309VS reported a 0% active perimeter at 1635. No fire activity was observed and the fire remained in monitor status.

## Unstaffed - AFS

Daily Report From: 07/30

**0.0 Acre Change Since 07/29**

|               |                             |                    |                               |                        |
|---------------|-----------------------------|--------------------|-------------------------------|------------------------|
| <b>HLF5</b>   | Lat: <b>66:48:32.0</b>      | Status: <b>U/U</b> | Acres: <b>63,410.0</b>        | Option: <b>LIMITED</b> |
| <b>332332</b> | Lon: <b>150:56:47.0</b>     |                    | Start Date: 6/20/13           | Area: <b>TAD</b>       |
| <b>PDHLF5</b> | Legal: 023N 016W 23 F       |                    | Out Date:                     |                        |
| # 332         | Owner: BLM                  |                    | Admin: NOD-Fairbanks District |                        |
|               | Name: <b>Prospect Creek</b> |                    | Cause: Lightning              |                        |

The fire was last observed on 7/29. The fire remains in monitor status.

Daily Report From: 07/30

**0.0 Acre Change Since 07/29**

|               |                           |                    |                            |                        |
|---------------|---------------------------|--------------------|----------------------------|------------------------|
| <b>HLE6</b>   | Lat: <b>67:12:33.0</b>    | Status: <b>U/U</b> | Acres: <b>3,274.7</b>      | Option: <b>LIMITED</b> |
| <b>331328</b> | Lon: <b>151:47:04.0</b>   |                    | Start Date: 6/20/13        | Area: <b>TAD</b>       |
| <b>PDHEL6</b> | Legal: 028N 019W 32 F     |                    | Out Date:                  |                        |
| # 328         | Owner: STA                |                    | Admin: L&W-Lands and Water |                        |
|               | Name: <b>Timber Creek</b> |                    | Cause: Lightning           |                        |

The fire was last observed on 7/29. The fire remains in monitor status.

Daily Report From: 07/30

**0.0 Acre Change Since 07/29**

|             |                          |                    |                               |                        |
|-------------|--------------------------|--------------------|-------------------------------|------------------------|
| <b>HLD5</b> | Lat: <b>66:04:58.0</b>   | Status: <b>U/U</b> | Acres: <b>12,122.8</b>        | Option: <b>LIMITED</b> |
|             | Lon: <b>150:49:09.0</b>  |                    | Start Date: 6/20/13           | Area: <b>TAD</b>       |
|             | Legal: 015N 015W 31 F    |                    | Out Date:                     |                        |
| # 315       | Owner: BLM               |                    | Admin: NOD-Fairbanks District |                        |
|             | Name: <b>Ray River 2</b> |                    | Cause: Lightning              |                        |

The fire was last observed on 7/29. The fire remains in monitor status.

Daily Report From: 07/30

**0.0 Acre Change Since 07/29**

|             |                           |                    |                        |                        |
|-------------|---------------------------|--------------------|------------------------|------------------------|
| <b>HLD1</b> | Lat: <b>65:23:52.0</b>    | Status: <b>U/U</b> | Acres: <b>10,377.0</b> | Option: <b>LIMITED</b> |
|             | Lon: <b>141:32:20.0</b>   |                    | Start Date: 6/20/13    | Area: <b>UYD</b>       |
|             | Legal: 007N 030E 27 F     |                    | Out Date:              |                        |
| # 310       | Owner: NCA                |                    | Admin: Doyon           |                        |
|             | Name: <b>Nation River</b> |                    | Cause: Lightning       |                        |

This fire was monitored on 7/22 by N9011N and the fire remains in monitor status.

Daily Report From: 07/30

**0.0 Acre Change Since 07/29**

|                |                               |                    |                               |                         |
|----------------|-------------------------------|--------------------|-------------------------------|-------------------------|
| <b>HK9W</b>    | Lat: <b>64:07:16.8</b>        | Status: <b>U/U</b> | Acres: <b>7,634.3</b>         | Option: <b>MODIFIED</b> |
| <b>GAD-292</b> | Lon: <b>160:17:52.8</b>       |                    | Start Date: 6/20/13           | Area: <b>GAD</b>        |
| <b>PDHK9W</b>  | Legal: 13S 11W 12 C           |                    | Out Date:                     |                         |
| # 292          | Owner: BLM                    |                    | Admin: AND-Anchorage District |                         |
|                | Name: <b>Shaktoolik River</b> |                    | Cause: Lightning              |                         |

The fire was not flown today.



Unstaffed - AFS

---

Daily Report From: 07/30

**0.0 Acre Change Since 07/29**

**HH8N** Lat: **63:53:35.0** Status: **U/U** Acres: **1,207.9** Option: **LIMITED**  
Lon: **145:59:35.0** Start Date: 5/30/13 Area: **MID**  
Legal: 012S 009E 09 F Out Date:  
#117 Owner: MIL Admin: Army  
Name: **Mississippi** Cause: Human

The fire was last flown on 7/29 by surveillance aircraft N40HU. The fire had a few small smokes in the southwest corner and remains in monitor status.

---

Daily Report From: 07/30

**0.0 Acre Change Since 07/29**

**HC33** Lat: **65:01:37.7** Status: **U/U** Acres: **26.8** Option: **MODIFIED**  
Lon: **141:14:57.3** Start Date: 3/14/13 Area: **UYD**  
Legal: 002N 032E 04 F Out Date:  
#002 Owner: NCA Admin: Doyon  
Name: **Windfall Mountain** Cause: Lightning

The fire was last observed on 7/22 by N-9011N. The fire remains in monitor status.

## Unstaffed - DOF

Daily Report From: 07/30

**0.0 Acre Change Since 07/29**

|               |                            |                    |                         |                         |
|---------------|----------------------------|--------------------|-------------------------|-------------------------|
| <b>HS4W</b>   | Lat: <b>60:10:55.0</b>     | Status: <b>U/C</b> | Acres: <b>0.1</b>       | Option: <b>CRITICAL</b> |
| <b>303611</b> | Lon: <b>151:11:27.4</b>    |                    | Start Date: 7/29/13     | Area: <b>KKS</b>        |
| <b>PNHS4W</b> | Legal: 01N 11W 16 S        |                    | Out Date:               |                         |
| #611          | Owner: NCA                 |                    | Admin: Ciri Corporation |                         |
|               | Name: <b>Splinter Fire</b> |                    | Cause: Lightning        |                         |

212TH was utilized for bucket drops periodically throughout the day. Personnel gridded and cold trailed the fire. The fire was called contained and controlled and was placed in monitor status. All personnel were demobed from the fire.

Daily Report From: 07/30

**0.0 Acre Change Since 07/29**

|               |                                |                    |                     |                         |
|---------------|--------------------------------|--------------------|---------------------|-------------------------|
| <b>313606</b> | Lat: <b>63:20:50.0</b>         | Status: <b>U/U</b> | Acres: <b>0.1</b>   | Option: <b>CRITICAL</b> |
|               | Lon: <b>143:04:50.3</b>        |                    | Start Date: 7/29/13 | Area: <b>TAS</b>        |
|               | Legal: 18n 12e 15 C            |                    | Out Date:           |                         |
| #606          | Owner: PRI                     |                    | Admin: PRI-Private  |                         |
|               | Name: <b>North George, Jr.</b> |                    | Cause: Human        |                         |

Fire was checked today and will remain in monitor status.

Daily Report From: 07/30

**0.0 Acre Change Since 07/29**

|               |                           |                    |                               |                         |
|---------------|---------------------------|--------------------|-------------------------------|-------------------------|
| <b>HS3R</b>   | Lat: <b>59:37:17.4</b>    | Status: <b>U/U</b> | Acres: <b>7.0</b>             | Option: <b>Modified</b> |
| <b>304600</b> | Lon: <b>157:37:37.8</b>   |                    | Start Date: 7/28/13           | Area: <b>SWS</b>        |
|               | Legal: 6S 49W 28 S        |                    | Out Date:                     |                         |
| #600          | Owner: BLM                |                    | Admin: AND-Anchorage District |                         |
|               | Name: <b>Klutuk Creek</b> |                    | Cause: Lightning              |                         |

The fire was flown by aircraft 909AK early in the day and was putting off small smoke in the interior. The fire was flown again later in the evening, and no fire behavior was observed. The fire will remain in monitor status.

Daily Report From: 07/30

**504.0 Acre Change Since 07/29**

|               |                            |                    |                             |                        |
|---------------|----------------------------|--------------------|-----------------------------|------------------------|
| <b>304599</b> | Lat: <b>60:00:05.4</b>     | Status: <b>U/U</b> | Acres: <b>584.0</b>         | Option: <b>Limited</b> |
|               | Lon: <b>157:35:37.8</b>    |                    | Start Date: 7/28/13         | Area: <b>SWS</b>       |
|               | Legal: 2S 48W 18 S         |                    | Out Date:                   |                        |
| #599          | Owner: STA                 |                    | Admin: L&W-Lands and Waters |                        |
|               | Name: <b>Nuyakuk River</b> |                    | Cause: Lightning            |                        |

The fire was flown by aircraft 909AK, and was reported to have bumped up against the tundra at the north side. The tundra is effectively slowing down the fire, and not much fire behavior was observed on the northern edge. The fire is putting up a large smoke column. No structures are immediately threatened, and the fire remains in monitor status.

Daily Report From: 07/30

**0.0 Acre Change Since 07/29**

|               |                          |                    |                               |                         |
|---------------|--------------------------|--------------------|-------------------------------|-------------------------|
| <b>HS3P</b>   | Lat: <b>61:31:00.0</b>   | Status: <b>U/U</b> | Acres: <b>5.0</b>             | Option: <b>Modified</b> |
| <b>304598</b> | Lon: <b>155:00:00.0</b>  |                    | Start Date: 7/28/13           | Area: <b>SWS</b>        |
|               | Legal: 16N 32W 3 S       |                    | Out Date:                     |                         |
| #598          | Owner: BLM               |                    | Admin: AND-Anchorage District |                         |
|               | Name: <b>Swift River</b> |                    | Cause: Lightning              |                         |

Fire was not flown and remains in monitor status.

## Unstaffed - DOF

Daily Report From: 07/30

**159.0 Acre Change Since 07/29**

|               |                              |                    |                             |                        |
|---------------|------------------------------|--------------------|-----------------------------|------------------------|
|               | Lat: <b>60:44:04.0</b>       | Status: <b>U/U</b> | Acres: <b>189.0</b>         | Option: <b>Limited</b> |
| <b>304597</b> | Lon: <b>155:05:57.8</b>      |                    | Start Date: 7/28/13         | Area: <b>SWS</b>       |
|               | Legal: 8N 33W 29 S           |                    | Out Date:                   |                        |
| # 597         | Owner: STA                   |                    | Admin: L&W-Lands and Waters |                        |
|               | Name: <b>Mulchatna River</b> |                    | Cause: Lightning            |                        |

The fire was flown by aircraft 909AK and was showing very little fire behavior. One smoke was observed, and no structures were threatened. The fire will remain in monitor status.

Daily Report From: 07/30

**0.0 Acre Change Since 07/29**

|               |                             |                    |                             |                        |
|---------------|-----------------------------|--------------------|-----------------------------|------------------------|
|               | Lat: <b>60:59:07.2</b>      | Status: <b>U/U</b> | Acres: <b>1,286.0</b>       | Option: <b>Limited</b> |
| <b>304596</b> | Lon: <b>154:59:21.0</b>     |                    | Start Date: 7/28/13         | Area: <b>SWS</b>       |
|               | Legal: 10N 32W 5 S          |                    | Out Date:                   |                        |
| # 596         | Owner: STA                  |                    | Admin: L&W-Lands and Waters |                        |
|               | Name: <b>Whitefish Lake</b> |                    | Cause: Lightning            |                        |

The fire was flown by aircraft 909AK. The fire was active on all sides, and continuing to grow on all flanks. The south end of the fire had bumped into the Whitefish Lake. The lake is holding as a strong barrier, and the south winds continue to help push the fire away from structures at this time. The fire will continue to be monitored.

Daily Report From: 07/30

**0.0 Acre Change Since 07/29**

|               |                         |                    |                             |                     |
|---------------|-------------------------|--------------------|-----------------------------|---------------------|
|               | Lat: <b>61:45:53.8</b>  | Status: <b>U/U</b> | Acres: <b>0.1</b>           | Option: <b>Full</b> |
| <b>301585</b> | Lon: <b>150:44:24.8</b> |                    | Start Date: 7/25/13         | Area: <b>MSS</b>    |
|               | Legal: 19N 8W 4 S       |                    | Out Date:                   |                     |
| # 585         | Owner: STA              |                    | Admin: L&W-Lands and Waters |                     |
|               | Name: <b>Yentna</b>     |                    | Cause: Lightning            |                     |

The fire was not checked today and remains in monitor status.

Daily Report From: 07/30

**0.0 Acre Change Since 07/29**

|               |                              |                    |                           |                     |
|---------------|------------------------------|--------------------|---------------------------|---------------------|
|               | Lat: <b>62:46:59.4</b>       | Status: <b>U/C</b> | Acres: <b>0.2</b>         | Option: <b>Full</b> |
| <b>304579</b> | Lon: <b>155:40:44.4</b>      |                    | Start Date: 7/25/13       | Area: <b>SWS</b>    |
|               | Legal: 31N 34W 16 S          |                    | Out Date:                 |                     |
| # 579         | Owner: NCA                   |                    | Admin: MTNT-McGrath et al |                     |
|               | Name: <b>Wilson's Slough</b> |                    | Cause: Human              |                     |

The fire was not flown today and remains in monitor status.

Daily Report From: 07/30

**0.0 Acre Change Since 07/29**

|               |                         |                    |                             |                     |
|---------------|-------------------------|--------------------|-----------------------------|---------------------|
|               | Lat: <b>64:12:01.2</b>  | Status: <b>U/C</b> | Acres: <b>1.6</b>           | Option: <b>FULL</b> |
| <b>HR61</b>   | Lon: <b>149:22:33.3</b> |                    | Start Date: 7/23/13         | Area: <b>FAS</b>    |
| <b>311576</b> | Legal: 8S 9W 20 F       |                    | Out Date:                   |                     |
| <b>PNHR61</b> | Owner: STA              |                    | Admin: L&W-Lands and Waters |                     |
| # 576         | Name: <b>Rex Bridge</b> |                    | Cause: Human                |                     |

Fire was checked and gridded. No heat was found and fire shall remain in monitor status.

## Unstaffed - DOF

Daily Report From: 07/30

**0.0 Acre Change Since 07/29**

|               |                         |                    |                     |                        |
|---------------|-------------------------|--------------------|---------------------|------------------------|
| <b>HQ3V</b>   | Lat: <b>62:44:51.6</b>  | Status: <b>U/U</b> | Acres: <b>82.0</b>  | Option: <b>Limited</b> |
| <b>313554</b> | Lon: <b>141:46:23.4</b> |                    | Start Date: 7/16/13 | Area: <b>TAS</b>       |
| <b>PNHQ3V</b> | Legal: 11N 19E 12 C     |                    | Out Date:           |                        |
| # 554         | Owner: FWS              |                    | Admin: TER-Tetlin   |                        |
|               | Name: <b>Jalamund</b>   |                    | Cause: Lightning    |                        |

Fire was not flown. Fire will remain in monitor status.

Daily Report From: 07/30

**0.0 Acre Change Since 07/29**

|               |                              |                    |                     |                        |
|---------------|------------------------------|--------------------|---------------------|------------------------|
|               | Lat: <b>62:47:55.8</b>       | Status: <b>U/U</b> | Acres: <b>38.0</b>  | Option: <b>Limited</b> |
| <b>313501</b> | Lon: <b>141:44:39.0</b>      |                    | Start Date: 7/2/13  | Area: <b>TAS</b>       |
|               | Legal: 12N 20E 19 C          |                    | Out Date:           |                        |
| # 501         | Owner: STA                   |                    | Admin: FOR-Forestry |                        |
|               | Name: <b>Stuver Creek #2</b> |                    | Cause: Lightning    |                        |

Fire was not flown. Fire will remain in monitor status.

Daily Report From: 07/30

**0.0 Acre Change Since 07/29**

|               |                           |                    |                    |                        |
|---------------|---------------------------|--------------------|--------------------|------------------------|
| <b>HM6Y</b>   | Lat: <b>62:47:37.0</b>    | Status: <b>U/U</b> | Acres: <b>21.0</b> | Option: <b>Limited</b> |
| <b>313496</b> | Lon: <b>141:47:00.2</b>   |                    | Start Date: 7/2/13 | Area: <b>TAS</b>       |
|               | Legal: 12N 19E 26 C       |                    | Out Date:          |                        |
| # 496         | Owner: FWS                |                    | Admin: TER-Tetlin  |                        |
|               | Name: <b>Stuver Creek</b> |                    | Cause: Lightning   |                        |

Fire was not flown. Fire will remain in monitor status.

Daily Report From: 07/30

**0.0 Acre Change Since 07/29**

|               |                               |                    |                       |                        |
|---------------|-------------------------------|--------------------|-----------------------|------------------------|
|               | Lat: <b>63:45:57.2</b>        | Status: <b>U/U</b> | Acres: <b>8,617.0</b> | Option: <b>LIMITED</b> |
| <b>313449</b> | Lon: <b>141:41:43.6</b>       |                    | Start Date: 6/27/13   | Area: <b>TAS</b>       |
|               | Legal: 23 19 10 C             |                    | Out Date:             |                        |
| # 449         | Owner: STA                    |                    | Admin: FOR-Forestry   |                        |
|               | Name: <b>Big Timber Creek</b> |                    | Cause: Lightning      |                        |

The incident is being managed by Type 3 Organization. The fire was flown last night and 1 isolated hot spot was discovered along the SE corner. The fire will remain in monitor status. No values are threatened.

Daily Report From: 07/30

**0.0 Acre Change Since 07/29**

|               |                         |                    |                             |                        |
|---------------|-------------------------|--------------------|-----------------------------|------------------------|
|               | Lat: <b>62:41:52.9</b>  | Status: <b>U/U</b> | Acres: <b>4,885.0</b>       | Option: <b>LIMITED</b> |
| <b>314444</b> | Lon: <b>145:11:06.4</b> |                    | Start Date: 6/27/13         | Area: <b>CRS</b>       |
|               | Legal: 11N 1E 35 C      |                    | Out Date:                   |                        |
| # 444         | Owner: STA              |                    | Admin: L&W-Lands and Waters |                        |
|               | Name: <b>Excelsior</b>  |                    | Cause: Lightning            |                        |

On the northwest side of the Gakona River, fire activity was seen as creeping and torching. Over the last several days the fire has slowly increased in acreage. Islands of fuel are still smoldering in the north and east sections of the fire.

## Unstaffed - DOF

Daily Report From: 07/30

**0.0 Acre Change Since 07/29**

|               |                               |                    |                       |                     |
|---------------|-------------------------------|--------------------|-----------------------|---------------------|
| <b>HL5N</b>   | Lat: <b>63:17:09.4</b>        | Status: <b>U/U</b> | Acres: <b>6,759.1</b> | Option: <b>FULL</b> |
| <b>313414</b> | Lon: <b>142:26:42.8</b>       |                    | Start Date: 6/26/13   | Area: <b>TAS</b>    |
| <b>PNHL5N</b> | Legal: 17N 15E 1 C            |                    | Out Date:             |                     |
| #414          | Owner: NCA                    |                    | Admin: Tetlin         |                     |
|               | Name: <b>Tetlin Jct Ridge</b> |                    | Cause: Lightning      |                     |

The fire was not flown today because of activity on the Moon Lake fire. The fire will be flown tomorrow if aircraft are available.

Daily Report From: 07/30

**0.0 Acre Change Since 07/29**

|               |                            |                    |                       |                         |
|---------------|----------------------------|--------------------|-----------------------|-------------------------|
| <b>HL3N</b>   | Lat: <b>64:44:09.6</b>     | Status: <b>U/C</b> | Acres: <b>1,806.0</b> | Option: <b>Critical</b> |
| <b>311388</b> | Lon: <b>148:41:19.2</b>    |                    | Start Date: 6/25/13   | Area: <b>FAS</b>        |
| <b>PNHL3N</b> | Legal: 2S 6W 14 F          |                    | Out Date:             |                         |
| #388          | Owner: NCA                 |                    | Admin: Togothele      |                         |
|               | Name: <b>Skinny's Road</b> |                    | Cause: Human          |                         |

Yankee Squad continued rehab. Four interior smokes were observed. Fire remains in monitor status.

Daily Report From: 07/30

**0.0 Acre Change Since 07/29**

|               |                         |                    |                       |                        |
|---------------|-------------------------|--------------------|-----------------------|------------------------|
| <b>313386</b> | Lat: <b>63:24:17.6</b>  | Status: <b>U/U</b> | Acres: <b>7,964.0</b> | Option: <b>Limited</b> |
|               | Lon: <b>141:31:25.5</b> |                    | Start Date: 6/25/13   | Area: <b>TAS</b>       |
|               | Legal: 19 20 23 C       |                    | Out Date:             |                        |
| #386          | Owner: STA              |                    | Admin: FOR-Forestry   |                        |
|               | Name: <b>Ladue Fork</b> |                    | Cause: Lightning      |                        |

The incident is being managed by Type 3 Organization. The fire was flown last night and there was heat found within the perimeter on the south end. The fire will remain in monitor status. No values are threatened.

Daily Report From: 07/30

**0.0 Acre Change Since 07/29**

|               |                         |                    |                             |                        |
|---------------|-------------------------|--------------------|-----------------------------|------------------------|
| <b>311366</b> | Lat: <b>64:02:26.4</b>  | Status: <b>U/U</b> | Acres: <b>5.0</b>           | Option: <b>Limited</b> |
|               | Lon: <b>148:40:37.8</b> |                    | Start Date: 6/23/13         | Area: <b>FAS</b>       |
|               | Legal: 10S 6W 1 F       |                    | Out Date:                   |                        |
| #366          | Owner: STA              |                    | Admin: L&W-Lands and Waters |                        |
|               | Name: <b>Iron Creek</b> |                    | Cause: Human                |                        |

The fire was not checked and remains in monitor status.

Daily Report From: 07/30

**0.0 Acre Change Since 07/29**

|               |                          |                    |                        |                        |
|---------------|--------------------------|--------------------|------------------------|------------------------|
| <b>HLS2</b>   | Lat: <b>63:51:09.6</b>   | Status: <b>U/U</b> | Acres: <b>10,676.0</b> | Option: <b>Limited</b> |
| <b>313357</b> | Lon: <b>143:43:36.0</b>  |                    | Start Date: 6/22/13    | Area: <b>TAS</b>       |
| <b>PDHLS2</b> | Legal: 24N 9E 20 C       |                    | Out Date:              |                        |
| #357          | Owner: STA               |                    | Admin: FOR-Forestry    |                        |
|               | Name: <b>Billy Creek</b> |                    | Cause: Lightning       |                        |

The incident is being managed by Type 3 Organization. The fire was flown last night and heat was discovered along the eastern perimeter. The fire grew to 10714 acres and will remain in monitor status. No values are threatened.

## Unstaffed - DOF

Daily Report From: 07/30

0.0 Acre Change Since 07/29

|               |                          |                    |                             |                     |
|---------------|--------------------------|--------------------|-----------------------------|---------------------|
| <b>HK58</b>   | Lat: <b>63:52:07.2</b>   | Status: <b>U/C</b> | Acres: <b>40.0</b>          | Option: <b>Full</b> |
| <b>311271</b> | Lon: <b>148:44:48.0</b>  |                    | Start Date: 6/18/13         | Area: <b>FAS</b>    |
| <b>PNHK58</b> | Legal: 12S 6W 16 F       |                    | Out Date:                   |                     |
| # 271         | Owner: STA               |                    | Admin: L&W-Lands and Waters |                     |
|               | Name: <b>Moody Creek</b> |                    | Cause: Human                |                     |

The fire was not checked and remains in monitor status.

Daily Report From: 07/30

0.0 Acre Change Since 07/29

|               |                         |                    |                     |                         |
|---------------|-------------------------|--------------------|---------------------|-------------------------|
| <b>HK42</b>   | Lat: <b>64:52:27.9</b>  | Status: <b>U/C</b> | Acres: <b>96.4</b>  | Option: <b>Critical</b> |
| <b>311258</b> | Lon: <b>147:05:55.5</b> |                    | Start Date: 6/17/13 | Area: <b>FAS</b>        |
| <b>PNHK42</b> | Legal: 1N 3E 27 F       |                    | Out Date:           |                         |
| # 258         | Owner: PRI              |                    | Admin: PRI-Private  |                         |
|               | Name: <b>Kanuti</b>     |                    | Cause: Human        |                         |

The fire was not checked and remains in monitor status.

Daily Report From: 07/30

0.0 Acre Change Since 07/29

|               |                          |                    |                             |                        |
|---------------|--------------------------|--------------------|-----------------------------|------------------------|
| <b>311256</b> | Lat: <b>64:00:31.2</b>   | Status: <b>U/U</b> | Acres: <b>2.0</b>           | Option: <b>Limited</b> |
|               | Lon: <b>148:45:22.2</b>  |                    | Start Date: 6/17/13         | Area: <b>FAS</b>       |
|               | Legal: 10S 06W 33 F      |                    | Out Date:                   |                        |
| # 256         | Owner: STA               |                    | Admin: L&W-Lands and Waters |                        |
|               | Name: <b>Elsie Creek</b> |                    | Cause: Human                |                        |

The fire was not checked and remains in monitor status.

Daily Report From: 07/30

0.0 Acre Change Since 07/29

|               |                               |                    |                             |                        |
|---------------|-------------------------------|--------------------|-----------------------------|------------------------|
| <b>HMX5</b>   | Lat: <b>64:01:33.0</b>        | Status: <b>U/U</b> | Acres: <b>216.0</b>         | Option: <b>Limited</b> |
| <b>311255</b> | Lon: <b>148:39:36.6</b>       |                    | Start Date: 6/17/13         | Area: <b>FAS</b>       |
| <b>PNHMX5</b> | Legal: 10S 6W 26 F            |                    | Out Date:                   |                        |
| # 255         | Owner: STA                    |                    | Admin: L&W-Lands and Waters |                        |
|               | Name: <b>California Creek</b> |                    | Cause: Human                |                        |

The fire was not checked and remains in monitor status.

Daily Report From: 07/30

0.0 Acre Change Since 07/29

|               |                              |                    |                             |                        |
|---------------|------------------------------|--------------------|-----------------------------|------------------------|
| <b>311247</b> | Lat: <b>64:01:01.8</b>       | Status: <b>U/U</b> | Acres: <b>200.0</b>         | Option: <b>Limited</b> |
|               | Lon: <b>148:41:46.8</b>      |                    | Start Date: 6/16/13         | Area: <b>FAS</b>       |
|               | Legal: 10S 6W 27 F           |                    | Out Date:                   |                        |
| # 247         | Owner: STA                   |                    | Admin: L&W-Lands and Waters |                        |
|               | Name: <b>Tatlanika Creek</b> |                    | Cause: Human                |                        |

The fire was not checked and remains in monitor status.

## Unstaffed - DOF

Daily Report From: 07/30

**0.0 Acre Change Since 07/29**

|               |                            |                    |                        |                        |
|---------------|----------------------------|--------------------|------------------------|------------------------|
| <b>HJD1</b>   | Lat: <b>62:30:37.2</b>     | Status: <b>U/U</b> | Acres: <b>46,135.4</b> | Option: <b>Limited</b> |
| <b>313145</b> | Lon: <b>141:24:50.4</b>    |                    | Start Date: 5/31/13    | Area: <b>TAS</b>       |
| <b>PDHJD1</b> | Legal: 8N 22E 6 C          |                    | Out Date:              |                        |
| # 145         | Owner: FWS                 |                    | Admin: TER-Tetlin      |                        |
|               | Name: <b>Chisana River</b> |                    | Cause: Lightning       |                        |

Fire was not flown. Fire will remain in monitor status.

Daily Report From: 07/30

**0.0 Acre Change Since 07/29**

|               |                         |                    |                             |                        |
|---------------|-------------------------|--------------------|-----------------------------|------------------------|
| <b>HJC8</b>   | Lat: <b>61:27:19.8</b>  | Status: <b>U/U</b> | Acres: <b>201,809.0</b>     | Option: <b>Limited</b> |
| <b>304144</b> | Lon: <b>155:41:26.4</b> |                    | Start Date: 5/31/13         | Area: <b>SWS</b>       |
| <b>PNHJC8</b> | Legal: 16N 36W 23 S     |                    | Out Date:                   |                        |
| # 144         | Owner: STA              |                    | Admin: L&W-Lands and Waters |                        |
|               | Name: <b>Lime Hills</b> |                    | Cause: Lightning            |                        |

Fire was not flown and remains in monitor status.

Daily Report From: 07/30

**0.0 Acre Change Since 07/29**

|               |                          |                    |                             |                        |
|---------------|--------------------------|--------------------|-----------------------------|------------------------|
| <b>HK6V</b>   | Lat: <b>62:32:09.6</b>   | Status: <b>U/U</b> | Acres: <b>157,747.5</b>     | Option: <b>Limited</b> |
| <b>304140</b> | Lon: <b>156:46:40.8</b>  |                    | Start Date: 5/31/13         | Area: <b>SWS</b>       |
| <b>PNHK6V</b> | Legal: 28N 40W 7 S       |                    | Out Date:                   |                        |
| # 140         | Owner: STA               |                    | Admin: L&W-Lands and Waters |                        |
|               | Name: <b>Moore Creek</b> |                    | Cause: Lightning            |                        |

Fire was not flown and remains in monitor status.

Daily Report From: 07/30

**0.0 Acre Change Since 07/29**

|               |                           |                    |                     |                     |
|---------------|---------------------------|--------------------|---------------------|---------------------|
| <b>HH5F</b>   | Lat: <b>63:55:17.8</b>    | Status: <b>U/C</b> | Acres: <b>239.0</b> | Option: <b>Full</b> |
| <b>311088</b> | Lon: <b>148:51:41.6</b>   |                    | Start Date: 5/27/13 | Area: <b>FAS</b>    |
|               | Legal: 11S 7W 33 F        |                    | Out Date:           |                     |
| # 088         | Owner: PRI                |                    | Admin: PRI-Private  |                     |
|               | Name: <b>Louise Creek</b> |                    | Cause: Human        |                     |

The fire was not checked and remains in monitor status.

Daily Report From: 07/30

**0.0 Acre Change Since 07/29**

|               |  |                    |                             |                         |
|---------------|--|--------------------|-----------------------------|-------------------------|
| <b>301011</b> | Lat: <b>61:43:57.2</b>                   | Status: <b>U/C</b> | Acres: <b>0.1</b>           | Option: <b>Critical</b> |
|               | Lon: <b>149:01:42.4</b>                  |                    | Start Date: 4/27/13         | Area: <b>MSS</b>        |
|               | Legal: 19N 2E 14 S                       |                    | Out Date:                   |                         |
| # 011         | Owner: STA                               |                    | Admin: L&W-Lands and Waters |                         |
|               | Name: <b>Buffalo Mine Coal Seam 2013</b> |                    | Cause: Human                |                         |

The fire was not checked and remains in monitor status.

Unstaffed - USFS

---

Daily Report From: 07/30

**0.0 Acre Change Since 07/29**

|                         |                          |                     |                     |
|-------------------------|--------------------------|---------------------|---------------------|
| Lat: <b>58:24:58.8</b>  | Status: <b>U/C</b>       | Acres: <b>0.1</b>   | Option: <b>FULL</b> |
| Lon: <b>134:33:34.2</b> |                          | Start Date: 7/29/13 | Area: <b>TNF</b>    |
| <b>P0HS4N</b>           | Legal: 040S 066E 08 C    | Out Date:           |                     |
| #608                    | Owner: USFS              | Admin: TNF-Tongass  |                     |
|                         | Name: <b>Dredge Lake</b> | Cause: Human        |                     |

This fire remains in monitor status.

---

Daily Report From: 07/30

**0.0 Acre Change Since 07/29**

|                         |                           |                             |                        |
|-------------------------|---------------------------|-----------------------------|------------------------|
| Lat: <b>58:21:11.0</b>  | Status: <b>U/C</b>        | Acres: <b>0.1</b>           | Option: <b>LIMITED</b> |
| Lon: <b>134:39:42.4</b> |                           | Start Date: 7/29/13         | Area: <b>TNF</b>       |
| <b>331605</b>           | Legal: 040S 065E 34 C     | Out Date:                   |                        |
| <b>PNHS4P</b>           | Owner: STA                | Admin: L&W-Lands and Waters |                        |
| #605                    | Name: <b>Big Suedla 2</b> | Cause: Human                |                        |

This fire remains in monitor status.

---

Daily Report From: 07/30

**0.0 Acre Change Since 07/29**

|                         |                             |                            |                     |
|-------------------------|-----------------------------|----------------------------|---------------------|
| Lat: <b>58:29:39.0</b>  | Status: <b>U/C</b>          | Acres: <b>0.1</b>          | Option: <b>FULL</b> |
| Lon: <b>134:58:22.3</b> |                             | Start Date: 7/29/13        | Area: <b>TNF</b>    |
| <b>331604</b>           | Legal: 039S 063E 14 C       | Out Date:                  |                     |
| <b>PNHS4K</b>           | Owner: STA                  | Admin: L&W-Lands and Water |                     |
| #604                    | Name: <b>Lincoln Island</b> | Cause: Human               |                     |

This fire remains in monitor status.



Prescribed - AFS

---

Daily Report From: 07/30

**0.0 Acre Change Since 07/29**

|             |                                 |                   |                     |                           |
|-------------|---------------------------------|-------------------|---------------------|---------------------------|
| <b>AB19</b> | Lat: <b>64:41:45.0</b>          | Status: <b>RX</b> | Acres: <b>236.0</b> | Option: <b>PRESCRIBED</b> |
|             | Lon: <b>146:58:51.0</b>         |                   | Start Date: 5/24/13 | Area: <b>MID</b>          |
|             | Legal: 002S 004E 32 F           |                   | Out Date:           |                           |
| #B19        | Owner: MIL                      |                   | Admin: ARMY         |                           |
|             | Name: <b>MID Moose Creek RX</b> |                   | Cause: Prescribed   |                           |

This RX was last observed on 7/13. The fire will remain in monitor status.

---

***NO Daily Reports*****No Acreage Reported**

|             |   |         |                     |                           |
|-------------|---|---------|---------------------|---------------------------|
| <b>AA06</b> | Lat: <b>64:40:48.0</b>                        | Status: | Acres:              | Option: <b>PRESCRIBED</b> |
|             | Lon: <b>146:50:30.0</b>                       |         | Start Date: 5/10/13 | Area: <b>MID</b>          |
|             | Legal: 003S 004E 01 F                         |         | Out Date:           |                           |
| #A06        | Owner: MIL                                    |         | Admin: ARMY         |                           |
|             | Name: <b>YTA Grouse Habitat Prescribed Bu</b> |         | Cause: Prescribed   |                           |

Out - DOF

---

Daily Report From: 07/30

**0.0 Acre Change Since 07/29**

|               |                                  |                    |                     |                         |
|---------------|----------------------------------|--------------------|---------------------|-------------------------|
| <b>314607</b> | Lat: <b>62:41:34.1</b>           | Status: <b>Out</b> | Acres: <b>0.1</b>   | Option: <b>Critical</b> |
|               | Lon: <b>143:53:29.2</b>          |                    | Start Date: 7/29/13 | Area: <b>CRS</b>        |
| #607          | Legal: 11N 8E 34 C               |                    | Out Date: 7/30/13   |                         |
|               | Owner: PRI                       |                    | Admin: PRI-Private  |                         |
|               | Name: <b>Mile 4 Nabesna Road</b> |                    | Cause: Human        |                         |

No smokes were found on the wildland portion of the fire. The structure portion of the fire was further secured, isolated from the wildlands and turned over to the landowner.

---

Daily Report From: 07/30

**0.0 Acre Change Since 07/29**

|               |                         |                    |                     |                         |
|---------------|-------------------------|--------------------|---------------------|-------------------------|
| <b>301571</b> | Lat: <b>61:44:00.7</b>  | Status: <b>Out</b> | Acres: <b>0.1</b>   | Option: <b>Critical</b> |
|               | Lon: <b>148:44:57.4</b> |                    | Start Date: 7/22/13 | Area: <b>MSS</b>        |
| #571          | Legal: 19N 4E 16 S      |                    | Out Date: 7/30/13   |                         |
|               | Owner: PRI              |                    | Admin: PRI-Private  |                         |
|               | Name: <b>King River</b> |                    | Cause: Human        |                         |

The fire was checked, no heat or smoke was found. The fire was declared out.

Alaska Interagency Coordination  
Center Situation Report  
Thursday - 08/01/2013

| Wildland Fires                   | New | Out | Active | Npr | YTD Fires | YTD Acres   |
|----------------------------------|-----|-----|--------|-----|-----------|-------------|
| <b>Alaska Fire Service (AFS)</b> | 0   | 0   | 29     | 0   | 121       | 523,510.4   |
| GAD (Galena Zone)                | 0   | 0   | 2      | 0   | 34        | 46,852.8    |
| MID (Military)                   | 0   | 0   | 3      | 0   | 19        | 86,487.0    |
| TAD (Tanana Zone)                | 0   | 0   | 15     | 0   | 32        | 328,967.1   |
| UYD (Upper Yukon Zone)           | 0   | 0   | 9      | 0   | 36        | 61,203.5    |
| <b>State of Alaska (DOF)</b>     | 7   | 2   | 43     | 0   | 399       | 546,755.6   |
| CRS (Copper River)               | 1   | 0   | 2      | 0   | 32        | 5,128.0     |
| DAS (Delta)                      | 0   | 0   | 0      | 0   | 16        | 7.9         |
| FAS (Fairbanks)                  | 0   | 0   | 9      | 0   | 97        | 2,759.7     |
| HNS (Haines)                     | 0   | 0   | 0      | 0   | 5         | 0.6         |
| KKS (Kenai)                      | 3   | 2   | 3      | 0   | 69        | 51.5        |
| MSS (AnchorageMatSu Area)        | 0   | 0   | 2      | 0   | 92        | 176.9       |
| SWS (Southwest)                  | 3   | 0   | 16     | 0   | 49        | 437,891.0   |
| TAS (Tok)                        | 0   | 0   | 11     | 0   | 39        | 100,740.0   |
| <b>Forest Service (USFS)</b>     | 1   | 1   | 2      | 0   | 17        | 2.9         |
| CGF (Chugach)                    | 0   | 0   | 0      | 0   | 4         | 1.4         |
| TNF (Tongass)                    | 1   | 1   | 2      | 0   | 13        | 1.5         |
| <b>Statewide Totals</b>          | 8   | 3   | 74     | 0   | 537       | 1,070,268.9 |

**Active Wildfires:**

| Protection Summary: | CRI | FUL | MOD | LIM | NoEntry | TOTAL |
|---------------------|-----|-----|-----|-----|---------|-------|
| AFS Protection:     | 0   | 1   | 3   | 25  | 0       | 29    |
| DOF Protection:     | 6   | 9   | 3   | 25  | 0       | 43    |
| USFS Protection:    | 0   | 0   | 0   | 2   | 0       | 2     |
| Protection Totals:  | 6   | 10  | 6   | 52  | 0       | 74    |

| Status Summary:  | Staffed         |                   | Unstaffed       |                   |
|------------------|-----------------|-------------------|-----------------|-------------------|
|                  | Contained (S/C) | Uncontained (S/U) | Contained (U/C) | Uncontained (U/U) |
| AFS Protection:  | 0               | 2                 | 0               | 27                |
| DOF Protection:  | 1               | 3                 | 10              | 29                |
| USFS Protection: | 0               | 0                 | 2               | 0                 |
| Status Totals:   | 1               | 5                 | 12              | 56                |

---

**Fuels Management Fires**

|                             | YTD Fires | YTD Acres | New | Active | Out Yesterday |
|-----------------------------|-----------|-----------|-----|--------|---------------|
| Borough                     | 1         | 0.5       | 0   | 0      | 0             |
| FWS (US Fish & Wildlife)    | 1         | 5.0       | 0   | 0      | 0             |
| Military                    | 11        | 5,149.0   | 0   | 1      | 1             |
| NPS (National Park Service) | 2         | 20.0      | 0   | 0      | 0             |
| Fuels Management Totals:    | 15        | 5,174.5   | 0   | 1      | 1             |

## New - DOF

Daily Report From: 07/31

**0.4 Acreage On 07/31**

Lat: **60:34:50.4** Status: **S/U** Acres: **0.4** Option: **CRITICAL**  
**303626** Lon: **151:15:53.3** Personnel: **3** Start Date: 7/31/13 Area: **KKS**  
 Legal: 06N 11W 30 S Out Date:  
 #626 Owner: PRI Admin: PRI-Private  
 Name: **Float Plane** Cause: Human

Kenai fire paged out to trees on fire near float plane pond. Helitack responded and hooked up bucket to work the main fire and keep spots in check. Trees were torching and access was limited as 4 wheelers were needed to get into the fire.

Daily Report From: 07/31

**0.5 Acreage On 07/31**

Lat: **62:17:44.0** Status: **U/U** Acres: **0.5** Option: **Limited**  
**314625** Lon: **146:49:24.4** Start Date: 7/31/13 Area: **CRS**  
 Legal: 6N 9W 13 C Out Date:  
 #625 Owner: STA Admin: FOR-Forestry  
 Name: **Tabert Lake** Cause: Lightning

A concerned local reported seeing a lightning strike followed by persistent smoke from Lake Louise Road. Forestry discovered a 1/2 acre fire, burning in spruce and tundra. The fire plots in limited and is 4.1 miles east of any known values and 9.5 miles from state subdivisions to the south. The fire will be checked again tomorrow to monitor its progress and proximity to known values in the area.

Daily Report From: 07/31

**50.0 Acreage On 07/31**

Lat: **61:33:03.6** Status: **U/U** Acres: **50.0** Option: **LIMITED**  
**HS9F** Lon: **155:04:34.8** Start Date: 7/31/13 Area: **SWS**  
**304624** Legal: 17N 32W 21 S Out Date:  
 #624 Owner: BLM Admin: AND-Anchorage District  
 Name: **Dummy Creek** Cause: Lightning

Fire was reported by aircraft 909 AK as 50 acres, burning at a rank 3 in black spruce and tundra, 100 % active, with creeping and running observed in continuous fuels. No values were threatened and fire remains in monitor status.

Daily Report From: 07/31

**0.3 Acreage On 07/31**

Lat: **60:54:05.4** Status: **U/U** Acres: **0.3** Option: **Limited**  
**304623** Lon: **154:39:03.6** Start Date: 7/31/13 Area: **SWS**  
 Legal: 9N 30W 5 S Out Date:  
 #623 Owner: STA Admin: L&W-Lands and Waters  
 Name: **Mulchatna River 2** Cause: Lightning

Fire was reported by aircraft 909AK as .25 acres, rank 2, burning in black spruce and tundra, 25% active with smoldering and creeping in continuous fuels. No values were threatened and fire remains in monitor status.

## New - DOF

Daily Report From: 07/31

**10.0 Acreage On 07/31**

|               |                          |                    |                               |                        |
|---------------|--------------------------|--------------------|-------------------------------|------------------------|
| <b>HS8W</b>   | Lat: <b>61:32:39.0</b>   | Status: <b>U/U</b> | Acres: <b>10.0</b>            | Option: <b>Limited</b> |
| <b>304622</b> | Lon: <b>155:05:26.4</b>  |                    | Start Date: 7/31/13           | Area: <b>SWS</b>       |
|               | Legal: 17N 32W 21 S      |                    | Out Date:                     |                        |
| #622          | Owner: BLM               |                    | Admin: AND-Anchorage District |                        |
|               | Name: <b>North Swift</b> |                    | Cause: Lightning              |                        |

The fire was reported by aircraft N1010F. The fire was 10 acres, 100% active in black spruce. No structures were threatened and the fire will remain in monitor status.

Daily Report From: 07/31

**0.1 Acreage On 07/31**

|               |                            |                    |                     |                         |
|---------------|----------------------------|--------------------|---------------------|-------------------------|
| <b>303621</b> | Lat: <b>59:38:20.5</b>     | Status: <b>Out</b> | Acres: <b>0.1</b>   | Option: <b>Critical</b> |
|               | Lon: <b>151:32:50.6</b>    |                    | Start Date: 7/31/13 | Area: <b>KKS</b>        |
|               | Legal: 6S 13W 19 S         |                    | Out Date: 7/31/13   |                         |
| #621          | Owner: PRI                 |                    | Admin: PRI-Private  |                         |
|               | Name: <b>Bishops Beach</b> |                    | Cause: Human        |                         |

Homer FD reported an abandoned campfire on the beach. Forestry responded and the Fire was called out.

Daily Report From: 07/31

**0.1 Acreage On 07/31**

|               |                           |                    |                     |                         |
|---------------|---------------------------|--------------------|---------------------|-------------------------|
| <b>303620</b> | Lat: <b>59:38:54.7</b>    | Status: <b>Out</b> | Acres: <b>0.1</b>   | Option: <b>Critical</b> |
|               | Lon: <b>151:30:41.1</b>   |                    | Start Date: 7/31/13 | Area: <b>KKS</b>        |
|               | Legal: 6S 13W 21 S        |                    | Out Date: 7/31/13   |                         |
| #620          | Owner: PRI                |                    | Admin: PRI-Private  |                         |
|               | Name: <b>Beluga Court</b> |                    | Cause: Human        |                         |

Forestry responded to a fire in a yard of a private residence. Fire was contained, controlled and called out.

**New - USFS**

---

Daily Report From: 07/31

**0.0 Acreage On 07/31**

|                         |                         |                     |                        |
|-------------------------|-------------------------|---------------------|------------------------|
| Lat: <b>56:46:23.9</b>  | Status: <b>U/C</b>      | Acres: <b>0.0</b>   | Option: <b>LIMITED</b> |
| Lon: <b>133:42:23.1</b> |                         | Start Date: 7/31/13 | Area: <b>TNF</b>       |
| <b>P0HS9B</b>           | Legal: 059S 074E 11 C   | Out Date:           |                        |
| #618                    | Owner: USFS             | Admin: TNF-Tongass  |                        |
|                         | Name: <b>Rocky Pass</b> | Cause: Human        |                        |

The fire was an out of control camp fire on an island in Kuiu Strait. Personnel contained the fire at 1710.

## Staffed - AFS

Daily Report From: 07/31

**0.0 Acre Change Since 07/30**

|               |                         |                      |                     |                         |
|---------------|-------------------------|----------------------|---------------------|-------------------------|
| <b>HS1S</b>   | Lat: <b>66:12:43.8</b>  | Status: <b>S/U</b>   | Acres: <b>50.5</b>  | Option: <b>MODIFIED</b> |
| <b>332588</b> | Lon: <b>147:16:41.4</b> | Personnel: <b>38</b> | Start Date: 7/27/13 | Area: <b>UYD</b>        |
|               | Legal: 016N 002E 14 F   |                      | Out Date:           |                         |
| # 588         | Owner: NCA              |                      | Admin: Doyon        |                         |
|               | Name: <b>Twin Lakes</b> |                      | Cause: Lightning    |                         |

Two IHCs continued snagging and mop-up operations in peat moss.

|                 |     |           |
|-----------------|-----|-----------|
| Assigned Crews: |     | Assigned: |
| Chena           | IHC | 7/28      |
| Midnight Suns   | IHC | 7/29      |

Daily Report From: 07/31

**0.0 Acre Change Since 07/30**

|               |                             |                      |                        |                        |
|---------------|-----------------------------|----------------------|------------------------|------------------------|
| <b>HK8H</b>   | Lat: <b>64:41:37.2</b>      | Status: <b>S/U</b>   | Acres: <b>85,018.0</b> | Option: <b>LIMITED</b> |
| <b>332280</b> | Lon: <b>146:35:29.4</b>     | Personnel: <b>62</b> | Start Date: 6/19/13    | Area: <b>MID</b>       |
| <b>PDHK8H</b> | Legal: 2N 6E 32 F           |                      | Out Date:              |                        |
| # 280         | Owner: MIL                  |                      | Admin: ARMY-U.S. Army  |                        |
|               | Name: <b>Stuart Creek 2</b> |                      | Cause: Human           |                        |

Fire behavior observed today was creeping in Division A and C, and interior runs were observed in Division B. Crews mopped up the south edge of Division A. Rehabilitation of the east side of the fire continued. Miscellaneous Overhead and Equipment were demobilized. USAF, US Army, Contractors improvements such as road and electrical surveys continued. Firefighters will continue to hot spot, mop up and secure the line during the next operational period.

|                 |           |           |
|-----------------|-----------|-----------|
| Assigned Crews: |           | Assigned: |
| North Star      | T2        | 7/24      |
| White Mountain  | Type 2 IA | 7/23      |



## Staffed - DOF

Daily Report From: 07/31

0.0 Acre Change Since 07/30

**HS7B** Lat: **62:25:10.2** Status: **S/C** Acres: **8.0** Option: **Full**  
**304615** Lon: **158:08:26.4** Personnel: **4** Start Date: 7/30/13 Area: **SWS**  
 Legal: 27N 48W 22 S Out Date:  
 #615 Owner: STA Admin: L&W-Lands and Waters  
 Name: **Otter Creek** Cause: Lightning

IC reported that the fire has little heat on the interior, personnel continue to secure the edge of perimeter towards the interior. The fire was Contained and Controlled today at 2021, and mop up will continue through tomorrow. Smoke jumpers were demobed off the fire.

Daily Report From: 07/31

1,247.0 Acre Change Since 07/30

**HS2N** Lat: **61:16:52.8** Status: **S/U** Acres: **2,000.0** Option: **Modified**  
**304591** Lon: **155:14:04.2** Personnel: **43** Start Date: 7/28/13 Area: **SWS**  
**PNHS2N** Legal: 14N 33W 29 S Out Date:  
 #591 Owner: BLM Admin: AND-Anchorage District  
 Name: **Can Creek** Cause: Lightning

Pioneer Peak IHC arrived at the fire and started assessment and prep of a homestead SE of the fire. Kalskag finished the hoselay into Lime Village. Equipment was delivered to the homestead by paracargo and other critical supplies were received in Lime Village. Fire activity was moderated on the north end due to shading by smoke. Heavy smoke also hindered movement of crews for point protection. Strong SW winds produced torching in areas of black spruce later in the afternoon.

| Assigned Crews: |        | Assigned: |
|-----------------|--------|-----------|
| Lower Kalskag   | Type 2 | 7/30      |
| Pioneer Peak    | IHC    | 7/30      |

Daily Report From: 07/31

0.0 Acre Change Since 07/30

**HL37** Lat: **63:25:42.1** Status: **S/U** Acres: **17,949.0** Option: **Limited**  
**313401** Lon: **143:41:58.9** Personnel: **123** Start Date: 6/25/13 Area: **TAS**  
**PNHL37** Legal: 19N 9E 16 C Out Date:  
 #401 Owner: STA Admin: FOR-Forestry  
 Name: **Moon Lake** Cause: Lightning

The fire is being managed by a type 3 organization managing several fires in the Tok area. Numerous rain showers over the past couple of days raised fuel moisture enough to diminish fire activity. Crews prioritized work to secure a slopover on the eastern side of the fire. Crews continued mopup along the line on northern and southern sections of the perimeter. The Grayling crew demobilized and two additional type 2 crews mobilized and are in place on the fire.

| Assigned Crews: |           | Assigned: | Released: |
|-----------------|-----------|-----------|-----------|
| Delta # 2       | Type 2    | 7/31      |           |
| Gannet Glacier  | Type 2 IA | 7/29      |           |
| Grayling        | Type 2    | 7/17      | 7/31      |
| Kaltag #1       | Type 2    | 7/17      |           |
| Mat-Su          | Type 2    | 7/18      |           |
| Tanana Chiefs   | Type 2 IA | 7/21      |           |
| Yukon           | Type 2 IA | 7/25      |           |

## Unstaffed - AFS

Daily Report From: 07/31

**0.0 Acre Change Since 07/30**

|               |                            |                    |                            |                        |
|---------------|----------------------------|--------------------|----------------------------|------------------------|
| <b>HS4T</b>   | Lat: <b>67:19:07.2</b>     | Status: <b>U/U</b> | Acres: <b>0.5</b>          | Option: <b>LIMITED</b> |
| <b>331610</b> | Lon: <b>152:05:50.4</b>    |                    | Start Date: 7/29/13        | Area: <b>TAD</b>       |
|               | Legal: 029N 020W 19 F      |                    | Out Date:                  |                        |
| # 610         | Owner: STA                 |                    | Admin: L&W-Lands and Water |                        |
|               | Name: <b>Grizzly Creek</b> |                    | Cause: Lightning           |                        |

The fire was last observed on 7/29. The fire remains in monitor status.

Daily Report From: 07/31

**0.0 Acre Change Since 07/30**

|                |                         |                    |                                   |                        |
|----------------|-------------------------|--------------------|-----------------------------------|------------------------|
| <b>HQJ4</b>    | Lat: <b>64:34:00.5</b>  | Status: <b>U/U</b> | Acres: <b>1,267.8</b>             | Option: <b>Limited</b> |
| <b>GAD-540</b> | Lon: <b>155:47:10.8</b> |                    | Start Date: 7/13/13               | Area: <b>GAD</b>       |
| <b>PDHQJ4</b>  | Legal: 11S 15E 1        |                    | Out Date:                         |                        |
| # 540          | Owner: NCA              |                    | Admin: Doyon Regional Corporation |                        |
|                | Name: <b>Main Creek</b> |                    | Cause: Lightning                  |                        |

At 19:07 the fire was flown by zone surveillance aircraft N114MN. At that time 1% of the fire perimeter was smoldering in a small patch of black spruce on the eastern edge.

Daily Report From: 07/31

**0.0 Acre Change Since 07/30**

|               |                         |                    |                            |                        |
|---------------|-------------------------|--------------------|----------------------------|------------------------|
| <b>HQG2</b>   | Lat: <b>65:26:06.6</b>  | Status: <b>U/U</b> | Acres: <b>2,230.5</b>      | Option: <b>LIMITED</b> |
| <b>331538</b> | Lon: <b>154:08:17.4</b> |                    | Start Date: 7/13/13        | Area: <b>TAD</b>       |
| <b>PDHQG2</b> | Legal: 001S 023E 03 K   |                    | Out Date:                  |                        |
| # 538         | Owner: STA              |                    | Admin: L&W-Lands and Water |                        |
|               | Name: <b>West Fork</b>  |                    | Cause: Lightning           |                        |

The fire was last observed on 7/30. The fire remains in monitor status.

Daily Report From: 07/31

**120.0 Acre Change Since 07/30**

|               |                           |                    |                     |                        |
|---------------|---------------------------|--------------------|---------------------|------------------------|
| <b>HN86</b>   | Lat: <b>63:28:36.6</b>    | Status: <b>U/U</b> | Acres: <b>436.0</b> | Option: <b>LIMITED</b> |
|               | Lon: <b>152:06:03.6</b>   |                    | Start Date: 7/6/13  | Area: <b>TAD</b>       |
| <b>PDHN86</b> | Legal: 017S 024W 02 F     |                    | Out Date:           |                        |
| # 518         | Owner: NPS                |                    | Admin: DEP-Denali   |                        |
|               | Name: <b>Castle Rocks</b> |                    | Cause: Lightning    |                        |

Fire personnel on detection ship N309VS reported a 20% active perimeter. Fire behavior was smoldering in white spruce near a lake on the northern perimeter. Running, group torching and backing was observed in black spruce on the southern perimeter. The fire had moved ½ miles to the southwest since 7/30. Winds were east at 5-10 mph with a 5% cloud cover and no precipitation. The fire remains in monitor status.

Daily Report From: 07/31

**0.0 Acre Change Since 07/30**

|               |                             |                    |                             |                        |
|---------------|-----------------------------|--------------------|-----------------------------|------------------------|
| <b>HNX5</b>   | Lat: <b>65:49:00.0</b>      | Status: <b>U/U</b> | Acres: <b>2.0</b>           | Option: <b>LIMITED</b> |
| <b>311511</b> | Lon: <b>147:47:00.0</b>     |                    | Start Date: 7/4/13          | Area: <b>UYD</b>       |
| <b>PDHNX5</b> | Legal: 012N 001E 26 F       |                    | Out Date:                   |                        |
| # 511         | Owner: STA                  |                    | Admin: L&W-Lands and Waters |                        |
|               | Name: <b>Victoria Creek</b> |                    | Cause: Lightning            |                        |

On 7/29 personnel on N9011N reported one interior smoke. The fire remains in monitor status.

## Unstaffed - AFS

Daily Report From: 07/31

**0.0 Acre Change Since 07/30**

|               |                          |                    |                               |                        |
|---------------|--------------------------|--------------------|-------------------------------|------------------------|
| <b>HNF9</b>   | Lat: <b>65:22:40.0</b>   | Status: <b>U/U</b> | Acres: <b>5,984.0</b>         | Option: <b>LIMITED</b> |
|               | Lon: <b>144:17:40.0</b>  |                    | Start Date: 7/3/13            | Area: <b>UYD</b>       |
| <b>PDHNF9</b> | Legal: 006N 017E 05 F    |                    | Out Date:                     |                        |
| # 506         | Owner: BLM               |                    | Admin: NOD-Fairbanks District |                        |
|               | Name: <b>Birch Creek</b> |                    | Cause: Lightning              |                        |

On 7/30 fire personnel on helicopter 361EH observed the fire and it remains in monitor status.

Daily Report From: 07/31

**0.0 Acre Change Since 07/30**

|               |                              |                    |                        |                        |
|---------------|------------------------------|--------------------|------------------------|------------------------|
| <b>HM3U</b>   | Lat: <b>65:58:01.8</b>       | Status: <b>U/U</b> | Acres: <b>1,047.9</b>  | Option: <b>LIMITED</b> |
|               | Lon: <b>145:40:39.6</b>      |                    | Start Date: 7/1/13     | Area: <b>UYD</b>       |
| <b>PDHM3U</b> | Legal: 13N 10E 8 F           |                    | Out Date:              |                        |
| # 495         | Owner: FWS                   |                    | Admin: YFR-Yukon Flats |                        |
|               | Name: <b>Discovery Creek</b> |                    | Cause: Lightning       |                        |

On 7/31 fire personnel on detection ship N9011N reported a 45% active perimeter. The fire had 2' flame lengths mostly active on the northwest corner. Winds were southwest 5-9. The fire remains in monitor status.

Daily Report From: 07/31

**0.0 Acre Change Since 07/30**

|               |                         |                    |                       |                        |
|---------------|-------------------------|--------------------|-----------------------|------------------------|
| <b>HM2V</b>   | Lat: <b>63:48:15.7</b>  | Status: <b>U/U</b> | Acres: <b>1.9</b>     | Option: <b>LIMITED</b> |
| <b>332489</b> | Lon: <b>145:08:09.7</b> |                    | Start Date: 7/1/13    | Area: <b>MID</b>       |
|               | Legal: 013S 013E 12 F   |                    | Out Date:             |                        |
| # 489         | Owner: MIL              |                    | Admin: ARMY-U.S. Army |                        |
|               | Name: <b>Gerstle</b>    |                    | Cause: Lightning      |                        |

The fire was flown by N40HU on 7/16. No fire activity was observed and the fire remains in monitor status.

Daily Report From: 07/31

**0.0 Acre Change Since 07/30**

|             |                         |                    |                        |                        |
|-------------|-------------------------|--------------------|------------------------|------------------------|
| <b>HMJ9</b> | Lat: <b>67:13:10.0</b>  | Status: <b>U/U</b> | Acres: <b>720.1</b>    | Option: <b>LIMITED</b> |
|             | Lon: <b>145:16:37.0</b> |                    | Start Date: 6/29/13    | Area: <b>UYD</b>       |
|             | Legal: 028N 011E 26 F   |                    | Out Date:              |                        |
| # 475       | Owner: FWS              |                    | Admin: YFR-Yukon Flats |                        |
|             | Name: <b>Joint Lake</b> |                    | Cause: Lightning       |                        |

Fire personnel on detection ship N9011N reported an 80% active perimeter at 1459. Fire behavior was predominantly active on the northern perimeter with group torching in section 25. The northern perimeter has continuous fuels showing a high potential for rate of spread. The southern perimeter was smoldering and backing in black spruce with 1 foot flame lengths. Winds were southeast 5-9 mph with a 4% cloud cover and no precipitation. The fire remains in monitor status.

Daily Report From: 07/31

**0.0 Acre Change Since 07/30**

|               |                              |                    |                        |                        |
|---------------|------------------------------|--------------------|------------------------|------------------------|
| <b>HMD7</b>   | Lat: <b>67:11:13.0</b>       | Status: <b>U/U</b> | Acres: <b>23,355.4</b> | Option: <b>LIMITED</b> |
| <b>332469</b> | Lon: <b>142:05:35.0</b>      |                    | Start Date: 6/29/13    | Area: <b>UYD</b>       |
| <b>PDHMD7</b> | Legal: 027N 026E 07 F        |                    | Out Date:              |                        |
| # 469         | Owner: FWS                   |                    | Admin: ARR-Arctic      |                        |
|               | Name: <b>North Porcupine</b> |                    | Cause: Lightning       |                        |

Fire personnel on 361EH continued pulling hose and backhaul from the fire. The fire remains in monitor status.

## Unstaffed - AFS

Daily Report From: 07/31

**0.0 Acre Change Since 07/30**

**HMB3** Lat: **63:34:02.0** Status: **U/U** Acres: **4,415.0** Option: **LIMITED**  
 Lon: **151:21:06.0** Start Date: 6/28/13 Area: **TAD**  
 Legal: 015S 020W 36 F Out Date:  
 #466 Owner: NPS Admin: DEP-Denali  
 Name: **McKinley River East** Cause: Lightning

The fire was observed today by N309VS. Personnel report one smoke on the southeast perimeter in hardwoods. Numerous dust whirls were also observed. The fire remains in monitor status.

Daily Report From: 07/31

**0.0 Acre Change Since 07/30**

**HLSV** Lat: **63:41:34.0** Status: **U/U** Acres: **15,570.4** Option: **LIMITED**  
**332429** Lon: **150:08:36.0** Start Date: 6/26/13 Area: **TAD**  
**PDHLSV** Legal: 014S 013W 19 F Out Date:  
 #429 Owner: NPS Admin: DEP-Denali  
 Name: **Toklat River East** Cause: Lightning

Fire personnel on detection ship N309VS reported a 1% active perimeter. Fire behavior was smoldering in white spruce in two acres near a bluff in the northeastern interior of the fire. One smoke was observed on the western perimeter in white spruce on the bank of the Toklat River. Smoldering in white spruce in one area in the northwest interior was also observed. The fire remains in monitor status.

Daily Report From: 07/31

**0.0 Acre Change Since 07/30**

**HL3W** Lat: **63:59:20.0** Status: **U/U** Acres: **22,138.9** Option: **LIMITED**  
 Lon: **150:37:56.0** Start Date: 6/25/13 Area: **TAD**  
 Legal: 011S 016W 02 F Out Date:  
 #394 Owner: NPS Admin: DEP-Denali  
 Name: **Sandless Lake** Cause: Lightning

The fire was observed today by N309VS. Personnel report running and backing in black spruce, white spruce and brush on the northern perimeter. Backing was observed in black spruce on the western perimeter. Main fire growth occurred on the northern perimeter. Minor growth was observed on the western perimeter. The fire remains in monitor status.

Daily Report From: 07/31

**0.0 Acre Change Since 07/30**

**HL1B** Lat: **64:36:58.0** Status: **U/U** Acres: **22,375.3** Option: **LIMITED**  
**332377** Lon: **154:10:09.0** Start Date: 6/24/13 Area: **TAD**  
**PDHL1B** Legal: 010S 023E 13 K Out Date:  
 #377 Owner: FWS Admin: NOR-Nowitna  
 Name: **Little Mud** Cause: Lightning

The fire was last observed on 7/30. The fire remains in monitor status.

## Unstaffed - AFS

Daily Report From: 07/31

**0.0 Acre Change Since 07/30**

|               |                             |                    |                               |                        |
|---------------|-----------------------------|--------------------|-------------------------------|------------------------|
| <b>HL07</b>   | Lat: <b>64:05:52.2</b>      | Status: <b>U/U</b> | Acres: <b>6,033.4</b>         | Option: <b>LIMITED</b> |
|               | Lon: <b>151:35:13.8</b>     |                    | Start Date: 6/24/13           | Area: <b>TAD</b>       |
| <b>PDHL07</b> | Legal: 009S 021W 36 F       |                    | Out Date:                     |                        |
| # 376         | Owner: BLM                  |                    | Admin: NOD-Fairbanks District |                        |
|               | Name: <b>Dead Fish Lake</b> |                    | Cause: Lightning              |                        |

Fire personnel on detection ship N309VS reported a 1% active perimeter at 1815. Fire behavior was smoldering in hardwoods in one area on the northern and one area on the southern perimeter. The fire remains in monitor status.

Daily Report From: 07/31

**0.0 Acre Change Since 07/30**

|             |                         |                    |                        |                        |
|-------------|-------------------------|--------------------|------------------------|------------------------|
| <b>HLZ3</b> | Lat: <b>67:02:15.0</b>  | Status: <b>U/U</b> | Acres: <b>15,528.3</b> | Option: <b>LIMITED</b> |
|             | Lon: <b>147:19:59.0</b> |                    | Start Date: 6/23/13    | Area: <b>UYD</b>       |
|             | Legal: 026N 002E 33 F   |                    | Out Date:              |                        |
| # 370       | Owner: FWS              |                    | Admin: YFR-Yukon Flats |                        |
|             | Name: <b>Chandalar</b>  |                    | Cause: Lightning       |                        |

The fire was last observed on 7/22. The fire remains in monitor status.

Daily Report From: 07/31

**0.0 Acre Change Since 07/30**

|               |                               |                    |                            |                     |
|---------------|-------------------------------|--------------------|----------------------------|---------------------|
| <b>HLT2</b>   | Lat: <b>63:56:19.0</b>        | Status: <b>U/U</b> | Acres: <b>64,443.8</b>     | Option: <b>FULL</b> |
| <b>331360</b> | Lon: <b>152:12:09.0</b>       |                    | Start Date: 6/22/13        | Area: <b>TAD</b>    |
| <b>PDHLT2</b> | Legal: 011S 024W 26 F         |                    | Out Date:                  |                     |
| # 360         | Owner: STA                    |                    | Admin: L&W-Lands and Water |                     |
|               | Name: <b>Beaver Log Lakes</b> |                    | Cause: Lightning           |                     |

Fire personnel on detection ship N309VS reported a 1% active perimeter at 1825. Fire behavior was smoldering in hardwoods along isolated areas of the east, west, and south perimeter. Smoldering in hardwoods observed in isolated areas. The fire remains east of the creek on the north shore of Lake Minchumina. The fire remains in monitor status.

Daily Report From: 07/31

**0.0 Acre Change Since 07/30**

|               |                           |                    |                        |                        |
|---------------|---------------------------|--------------------|------------------------|------------------------|
| <b>HLT1</b>   | Lat: <b>63:54:29.4</b>    | Status: <b>U/U</b> | Acres: <b>30,908.6</b> | Option: <b>LIMITED</b> |
| <b>332359</b> | Lon: <b>151:22:03.6</b>   |                    | Start Date: 6/22/13    | Area: <b>TAD</b>       |
| <b>PDHLT1</b> | Legal: 012S 019W 06 F     |                    | Out Date:              |                        |
| # 359         | Owner: NPS                |                    | Admin: DEP-Denali      |                        |
|               | Name: <b>Moving River</b> |                    | Cause: Lightning       |                        |

Fire personnel on detection ship N309VS reported a 1% active perimeter at 1750. Fire behavior was backing, torching and running in black spruce and brush on the western perimeter. Group torching, running and backing in black spruce and brush was observed on the northwest perimeter. Numerous areas showed smoldering and creeping in black spruce, white spruce and hardwoods. Winds were 5 mph from the northeast with a 0% cloud cover. The fire remains in monitor status.

## Unstaffed - AFS

Daily Report From: 07/31

**99.2 Acre Change Since 07/30**

**HLM6** Lat: **63:44:33.0** Status: **U/U** Acres: **1,954.4** Option: **LIMITED**  
 Lon: **151:09:04.0** Start Date: 6/21/13 Area: **TAD**  
 Legal: 013S 019W 36 F Out Date:  
 # 350 Owner: NPS Admin: DEP-Denali  
 Name: **Bear Creek** Cause: Lightning

Fire personnel on detection ship N309VS reported a 5% active perimeter at 1650. Fire behavior was running and torching in scattered black spruce, hardwoods and brush to the southwest. Few interior areas were smoldering in brush and scattered hardwoods. The fire remains in monitor status.

Daily Report From: 07/31

**0.0 Acre Change Since 07/30**

**HLL4** Lat: **64:15:59.0** Status: **U/U** Acres: **47,587.4** Option: **LIMITED**  
 Lon: **154:18:58.0** Start Date: 6/21/13 Area: **TAD**  
 Legal: 014S 023E 21 K Out Date:  
 # 342 Owner: BLM Admin: NOD-Fairbanks District  
 Name: **Sulatna River** Cause: Lightning

The fire was last observed on 7/30. The fire remains in monitor status.

Daily Report From: 07/31

**0.0 Acre Change Since 07/30**

**HLF5** Lat: **66:48:32.0** Status: **U/U** Acres: **63,410.0** Option: **LIMITED**  
**332332** Lon: **150:56:47.0** Start Date: 6/20/13 Area: **TAD**  
**PDHLF5** Legal: 023N 016W 23 F Out Date:  
 # 332 Owner: BLM Admin: NOD-Fairbanks District  
 Name: **Prospect Creek** Cause: Lightning

The fire was last observed on 7/29. The fire remains in monitor status.

Daily Report From: 07/31

**0.0 Acre Change Since 07/30**

**HLE6** Lat: **67:12:33.0** Status: **U/U** Acres: **3,274.7** Option: **LIMITED**  
**331328** Lon: **151:47:04.0** Start Date: 6/20/13 Area: **TAD**  
**PDHEL6** Legal: 028N 019W 32 F Out Date:  
 # 328 Owner: STA Admin: L&W-Lands and Water  
 Name: **Timber Creek** Cause: Lightning

The fire was last observed on 7/29. The fire remains in monitor status.

Daily Report From: 07/31

**0.0 Acre Change Since 07/30**

**HLDS** Lat: **66:04:58.0** Status: **U/U** Acres: **12,122.8** Option: **LIMITED**  
 Lon: **150:49:09.0** Start Date: 6/20/13 Area: **TAD**  
 Legal: 015N 015W 31 F Out Date:  
 # 315 Owner: BLM Admin: NOD-Fairbanks District  
 Name: **Ray River 2** Cause: Lightning

The fire was last observed on 7/29. The fire remains in monitor status.

## Unstaffed - AFS

Daily Report From: 07/31

**0.0 Acre Change Since 07/30**

|             |                           |                    |                        |                        |
|-------------|---------------------------|--------------------|------------------------|------------------------|
| <b>HLD1</b> | Lat: <b>65:23:52.0</b>    | Status: <b>U/U</b> | Acres: <b>10,377.0</b> | Option: <b>LIMITED</b> |
|             | Lon: <b>141:32:20.0</b>   |                    | Start Date: 6/20/13    | Area: <b>UYD</b>       |
|             | Legal: 007N 030E 27 F     |                    | Out Date:              |                        |
| # 310       | Owner: NCA                |                    | Admin: Doyon           |                        |
|             | Name: <b>Nation River</b> |                    | Cause: Lightning       |                        |

This fire was monitored on 7/22 by N9011N and the fire remains in monitor status.

Daily Report From: 07/31

**0.0 Acre Change Since 07/30**

|                |                               |                    |                               |                         |
|----------------|-------------------------------|--------------------|-------------------------------|-------------------------|
| <b>HK9W</b>    | Lat: <b>64:07:16.8</b>        | Status: <b>U/U</b> | Acres: <b>7,634.3</b>         | Option: <b>Modified</b> |
| <b>GAD-292</b> | Lon: <b>160:17:52.8</b>       |                    | Start Date: 6/20/13           | Area: <b>GAD</b>        |
| <b>PDHK9W</b>  | Legal: 13S 11W 12             |                    | Out Date:                     |                         |
| # 292          | Owner: BLM                    |                    | Admin: AND-Anchorage District |                         |
|                | Name: <b>Shaktoolik River</b> |                    | Cause: Lightning              |                         |

The fire was not flown today.

Daily Report From: 07/31

**0.0 Acre Change Since 07/30**

|             |                          |                    |                       |                        |
|-------------|--------------------------|--------------------|-----------------------|------------------------|
| <b>HH8N</b> | Lat: <b>63:53:35.0</b>   | Status: <b>U/U</b> | Acres: <b>1,207.9</b> | Option: <b>LIMITED</b> |
|             | Lon: <b>145:59:35.0</b>  |                    | Start Date: 5/30/13   | Area: <b>MID</b>       |
|             | Legal: 012S 009E 09 F    |                    | Out Date:             |                        |
| # 117       | Owner: MIL               |                    | Admin: Army           |                        |
|             | Name: <b>Mississippi</b> |                    | Cause: Human          |                        |

The fire was by surveillance aircraft N40HU. The fire had a few small smokes and remains in monitor status.

Daily Report From: 07/31

**0.0 Acre Change Since 07/30**

|             |                                |                    |                     |                         |
|-------------|--------------------------------|--------------------|---------------------|-------------------------|
| <b>HC33</b> | Lat: <b>65:01:37.7</b>         | Status: <b>U/U</b> | Acres: <b>26.8</b>  | Option: <b>MODIFIED</b> |
|             | Lon: <b>141:14:57.3</b>        |                    | Start Date: 3/14/13 | Area: <b>UYD</b>        |
|             | Legal: 002N 032E 04 F          |                    | Out Date:           |                         |
| # 002       | Owner: NCA                     |                    | Admin: Doyon        |                         |
|             | Name: <b>Windfall Mountain</b> |                    | Cause: Lightning    |                         |

The fire was last observed on 7/22 by N-9011N. The fire remains in monitor status.

## Unstaffed - DOF

Daily Report From: 07/31

**0.0 Acre Change Since 07/30**

Lat: **61:38:24.0** Status: **U/U** Acres: **120.0** Option: **Limited**  
**304617** Lon: **155:20:24.0** Start Date: 7/30/13 Area: **SWS**  
 Legal: 18N 33W 19 S Out Date:  
 #617 Owner: STA Admin: L&W-Lands and Waters  
 Name: **Gagaryah 2** Cause: Lightning

At 1302, 1010F reports the fire at 20 acres in black spruce, 90% active with torching - with no structures visible.

At 1536, 909AK reports the fire as 100 to 120 acres with winds 5 - 15 out of the southwest.

Daily Report From: 07/31

**2.9 Acre Change Since 07/30**

Lat: **61:34:48.0** Status: **U/U** Acres: **3.0** Option: **Limited**  
**304616** Lon: **155:11:48.0** Start Date: 7/30/13 Area: **SWS**  
 Legal: 17N 33W 11 S Out Date:  
 #616 Owner: STA Admin: L&W-Lands and Waters  
 Name: **Gagaryah** Cause: Lightning

At 1311, 1010F estimates the fire at 3 acres, 5 % active & smoldering - with no cabins or structures visible in the vicinity.

Daily Report From: 07/31

**0.0 Acre Change Since 07/30**

Lat: **63:46:06.2** Status: **U/U** Acres: **0.4** Option: **Full**  
**313612** Lon: **143:56:01.9** Start Date: 7/30/13 Area: **TAS**  
**PNHS68** Legal: 23N 8E 18 C Out Date:  
 #612 Owner: STA Admin: FOR-Forestry  
 Name: **Billy Creek Ridge 2** Cause: Lightning

Fire was not flown. Fire will remain in monitor status.

Daily Report From: 07/31

**0.0 Acre Change Since 07/30**

Lat: **60:10:55.0** Status: **U/C** Acres: **0.1** Option: **Critical**  
**HS4W** Lon: **151:11:27.4** Start Date: 7/29/13 Area: **KKS**  
**303611** Legal: 01N 11W 16 S Out Date:  
**PNHS4W** #611 Owner: NCA Admin: Ciri Corporation  
 Name: **Splinter Fire** Cause: Lightning

Fire was checked and no heat and no smokes found. It will remain in monitor status.

Daily Report From: 07/31

**0.0 Acre Change Since 07/30**

Lat: **60:09:22.2** Status: **U/C** Acres: **1.0** Option: **Full**  
**HS4U** Lon: **151:09:42.2** Start Date: 7/29/13 Area: **KKS**  
**303609** Legal: 01N 11W 27 S Out Date:  
**PNHS4U** #609 Owner: FWS Admin: KNR-Kenai  
 Name: **Fireweed** Cause: Lightning

IC called the fire controlled and the crew was demobed at end of shift. Fire will remain in monitor status.



## Unstaffed - DOF

Daily Report From: 07/31

**0.0 Acre Change Since 07/30**

|               |                               |                    |                     |                         |
|---------------|-------------------------------|--------------------|---------------------|-------------------------|
| <b>313606</b> | Lat: <b>63:20:50.0</b>        | Status: <b>U/C</b> | Acres: <b>0.1</b>   | Option: <b>CRITICAL</b> |
|               | Lon: <b>143:04:50.3</b>       |                    | Start Date: 7/29/13 | Area: <b>TAS</b>        |
| #606          | Legal: 18n 12e 15 C           |                    | Out Date:           |                         |
|               | Owner: PRI                    |                    | Admin: PRI-Private  |                         |
|               | Name: <b>North George Jr.</b> |                    | Cause: Human        |                         |

Fire was checked no heat found. Fire will remain in monitor status.

Daily Report From: 07/31

**0.0 Acre Change Since 07/30**

|               |                           |                    |                               |                         |
|---------------|---------------------------|--------------------|-------------------------------|-------------------------|
| <b>HS3R</b>   | Lat: <b>59:37:17.4</b>    | Status: <b>U/U</b> | Acres: <b>7.0</b>             | Option: <b>Modified</b> |
| <b>304600</b> | Lon: <b>157:37:37.8</b>   |                    | Start Date: 7/28/13           | Area: <b>SWS</b>        |
| #600          | Legal: 6S 49W 28 S        |                    | Out Date:                     |                         |
|               | Owner: BLM                |                    | Admin: AND-Anchorage District |                         |
|               | Name: <b>Klutuk Creek</b> |                    | Cause: Lightning              |                         |

The fire was not flown today and remains in monitor status.

Daily Report From: 07/31

**0.0 Acre Change Since 07/30**

|               |                            |                    |                             |                        |
|---------------|----------------------------|--------------------|-----------------------------|------------------------|
| <b>304599</b> | Lat: <b>60:00:05.4</b>     | Status: <b>U/U</b> | Acres: <b>584.0</b>         | Option: <b>Limited</b> |
|               | Lon: <b>157:35:37.8</b>    |                    | Start Date: 7/28/13         | Area: <b>SWS</b>       |
| #599          | Legal: 2S 48W 18 S         |                    | Out Date:                   |                        |
|               | Owner: STA                 |                    | Admin: L&W-Lands and Waters |                        |
|               | Name: <b>Nuyakuk River</b> |                    | Cause: Lightning            |                        |

The fire was flown by aircraft 909AK and was reported to be backing in the black spruce to the southeast and west. The fire was creeping in the tundra on the north side. No structures are threatened, and the fire remains in monitor status.

Daily Report From: 07/31

**0.0 Acre Change Since 07/30**

|               |                          |                    |                               |                         |
|---------------|--------------------------|--------------------|-------------------------------|-------------------------|
| <b>HS3P</b>   | Lat: <b>61:31:00.0</b>   | Status: <b>U/U</b> | Acres: <b>5.0</b>             | Option: <b>Modified</b> |
| <b>304598</b> | Lon: <b>155:00:00.0</b>  |                    | Start Date: 7/28/13           | Area: <b>SWS</b>        |
| #598          | Legal: 16N 32W 3 S       |                    | Out Date:                     |                         |
|               | Owner: BLM               |                    | Admin: AND-Anchorage District |                         |
|               | Name: <b>Swift River</b> |                    | Cause: Lightning              |                         |

The fire was not flown and remains in monitor status.

Daily Report From: 07/31

**0.0 Acre Change Since 07/30**

|               |                              |                    |                             |                        |
|---------------|------------------------------|--------------------|-----------------------------|------------------------|
| <b>304597</b> | Lat: <b>60:44:04.0</b>       | Status: <b>U/U</b> | Acres: <b>189.0</b>         | Option: <b>Limited</b> |
|               | Lon: <b>155:05:57.8</b>      |                    | Start Date: 7/28/13         | Area: <b>SWS</b>       |
| #597          | Legal: 8N 33W 29 S           |                    | Out Date:                   |                        |
|               | Owner: STA                   |                    | Admin: L&W-Lands and Waters |                        |
|               | Name: <b>Mulchatna River</b> |                    | Cause: Lightning            |                        |

The fire was not flown and remains in monitor status.

## Unstaffed - DOF

Daily Report From: 07/31

**1,853.0 Acre Change Since 07/30**

|               |                             |                    |                             |                        |
|---------------|-----------------------------|--------------------|-----------------------------|------------------------|
|               | Lat: <b>60:59:07.2</b>      | Status: <b>U/U</b> | Acres: <b>3,139.0</b>       | Option: <b>Limited</b> |
| <b>304596</b> | Lon: <b>154:59:21.0</b>     |                    | Start Date: 7/28/13         | Area: <b>SWS</b>       |
|               | Legal: 10N 32W 5 S          |                    | Out Date:                   |                        |
| # 596         | Owner: STA                  |                    | Admin: L&W-Lands and Waters |                        |
|               | Name: <b>Whitefish Lake</b> |                    | Cause: Lightning            |                        |

Fire was flown by 909AK and was reported to be spreading northeast due to a southwest wind. The fire was 70% active, and no structures are threatened at this time. The fire remains in monitor status.

Daily Report From: 07/31

**0.0 Acre Change Since 07/30**

|               |                         |                    |                             |                     |
|---------------|-------------------------|--------------------|-----------------------------|---------------------|
|               | Lat: <b>61:45:53.8</b>  | Status: <b>U/U</b> | Acres: <b>0.1</b>           | Option: <b>Full</b> |
| <b>301585</b> | Lon: <b>150:44:24.8</b> |                    | Start Date: 7/25/13         | Area: <b>MSS</b>    |
|               | Legal: 19N 8W 4 S       |                    | Out Date:                   |                     |
| # 585         | Owner: STA              |                    | Admin: L&W-Lands and Waters |                     |
|               | Name: <b>Yentna</b>     |                    | Cause: Lightning            |                     |

The fire was not checked and remains in monitor status.

Daily Report From: 07/31

**0.0 Acre Change Since 07/30**

|               |                              |                    |                           |                     |
|---------------|------------------------------|--------------------|---------------------------|---------------------|
|               | Lat: <b>62:46:59.4</b>       | Status: <b>U/C</b> | Acres: <b>0.2</b>         | Option: <b>Full</b> |
| <b>304579</b> | Lon: <b>155:40:44.4</b>      |                    | Start Date: 7/25/13       | Area: <b>SWS</b>    |
|               | Legal: 31N 34W 16 S          |                    | Out Date:                 |                     |
| # 579         | Owner: NCA                   |                    | Admin: MTNT-McGrath et al |                     |
|               | Name: <b>Wilson's Slough</b> |                    | Cause: Human              |                     |

The fire was not flown and remains in monitor status.

Daily Report From: 07/31

**0.0 Acre Change Since 07/30**

|               |                         |                    |                             |                     |
|---------------|-------------------------|--------------------|-----------------------------|---------------------|
|               | Lat: <b>64:12:01.2</b>  | Status: <b>U/C</b> | Acres: <b>1.6</b>           | Option: <b>Full</b> |
| <b>HR61</b>   | Lon: <b>149:22:33.3</b> |                    | Start Date: 7/23/13         | Area: <b>FAS</b>    |
| <b>311576</b> | Legal: 8S 9W 20 F       |                    | Out Date:                   |                     |
| <b>PNHR61</b> | Owner: STA              |                    | Admin: L&W-Lands and Waters |                     |
| # 576         | Name: <b>Rex Bridge</b> |                    | Cause: Human                |                     |

The fire was not checked and remains in monitor status.

Daily Report From: 07/31

**0.0 Acre Change Since 07/30**

|               |                         |                    |                     |                        |
|---------------|-------------------------|--------------------|---------------------|------------------------|
|               | Lat: <b>62:44:51.6</b>  | Status: <b>U/U</b> | Acres: <b>82.0</b>  | Option: <b>Limited</b> |
| <b>HQ3V</b>   | Lon: <b>141:46:23.4</b> |                    | Start Date: 7/16/13 | Area: <b>TAS</b>       |
| <b>313554</b> | Legal: 11N 19E 12 C     |                    | Out Date:           |                        |
| <b>PNHQ3V</b> | Owner: FWS              |                    | Admin: TER-Tetlin   |                        |
| # 554         | Name: <b>Jalamund</b>   |                    | Cause: Lightning    |                        |

Fire was flown. There was heat found on the North side with interior pocket holding heat.

## Unstaffed - DOF

Daily Report From: 07/31

**0.0 Acre Change Since 07/30**

|               |                              |                    |                            |                        |
|---------------|------------------------------|--------------------|----------------------------|------------------------|
| <b>313501</b> | Lat: <b>62:47:55.8</b>       | Status: <b>U/U</b> | Acres: <b>38.0</b>         | Option: <b>Limited</b> |
|               | Lon: <b>141:44:39.0</b>      |                    | Start Date: <b>7/2/13</b>  | Area: <b>TAS</b>       |
| # 501         | Legal: <b>12N 20E 19 C</b>   |                    | Out Date:                  |                        |
|               | Owner: <b>STA</b>            |                    | Admin: <b>FOR-Forestry</b> |                        |
|               | Name: <b>Stuver Creek #2</b> |                    | Cause: <b>Lightning</b>    |                        |

Fire was flown and no visible smoke. Fire will remain in monitor status.

Daily Report From: 07/31

**0.0 Acre Change Since 07/30**

|               |                            |                    |                           |                        |
|---------------|----------------------------|--------------------|---------------------------|------------------------|
| <b>HM6Y</b>   | Lat: <b>62:47:37.0</b>     | Status: <b>U/U</b> | Acres: <b>21.0</b>        | Option: <b>LIMITED</b> |
| <b>313496</b> | Lon: <b>141:47:00.2</b>    |                    | Start Date: <b>7/2/13</b> | Area: <b>TAS</b>       |
| # 496         | Legal: <b>12N 19E 26 C</b> |                    | Out Date:                 |                        |
|               | Owner: <b>FWS</b>          |                    | Admin: <b>TER-Tetlin</b>  |                        |
|               | Name: <b>Stuver Creek</b>  |                    | Cause: <b>Lightning</b>   |                        |

The fire was flown, heat on northwest side, burning rank 1 in spruce stringer were observed.

Daily Report From: 07/31

**0.0 Acre Change Since 07/30**

|               |                               |                    |                            |                        |
|---------------|-------------------------------|--------------------|----------------------------|------------------------|
| <b>313449</b> | Lat: <b>63:45:57.2</b>        | Status: <b>U/U</b> | Acres: <b>8,617.0</b>      | Option: <b>LIMITED</b> |
|               | Lon: <b>141:41:43.6</b>       |                    | Start Date: <b>6/27/13</b> | Area: <b>TAS</b>       |
| # 449         | Legal: <b>23 19 10 C</b>      |                    | Out Date:                  |                        |
|               | Owner: <b>STA</b>             |                    | Admin: <b>FOR-Forestry</b> |                        |
|               | Name: <b>Big Timber Creek</b> |                    | Cause: <b>Lightning</b>    |                        |

The incident is being managed by Type 3 Organization. The fire was flown last night and 1 isolated hot spot was discovered along the SE corner. The fire will remain in monitor status. No values are threatened.

Daily Report From: 07/31

**0.7 Acre Change Since 07/30**

|               |                           |                    |  |                        |
|---------------|---------------------------|--------------------|--|------------------------|
| <b>314444</b> | Lat: <b>62:41:52.9</b>    | Status: <b>U/U</b> | Acres: <b>4,885.7</b>                  | Option: <b>Limited</b> |
|               | Lon: <b>145:11:06.4</b>   |                    | Start Date: <b>6/27/13</b>             | Area: <b>CRS</b>       |
| # 444         | Legal: <b>11N 1E 35 C</b> |                    | Out Date:                              |                        |
|               | Owner: <b>STA</b>         |                    | Admin: <b>L&amp;W-Lands and Waters</b> |                        |
|               | Name: <b>Excelsior</b>    |                    | Cause: <b>Lightning</b>                |                        |

The fire was not flown today and remains in monitor status.

Daily Report From: 07/31

**0.0 Acre Change Since 07/30**

|               |                            |                    |                              |                        |
|---------------|----------------------------|--------------------|------------------------------|------------------------|
| <b>HL6D</b>   | Lat: <b>60:16:34.2</b>     | Status: <b>U/U</b> | Acres: <b>1,784.0</b>        | Option: <b>Limited</b> |
| <b>304437</b> | Lon: <b>153:54:56.4</b>    |                    | Start Date: <b>6/27/13</b>   | Area: <b>SWS</b>       |
| # 437         | Legal: <b>02N 27W 11 S</b> |                    | Out Date:                    |                        |
|               | Owner: <b>NPS</b>          |                    | Admin: <b>LCP-Lake Clark</b> |                        |
|               | Name: <b>Currant Creek</b> |                    | Cause: <b>Lightning</b>      |                        |

The fire was flown by 909AK. The fire was mostly active on the northeast corner, and is still burning on the east side of Currant Creek. No more personnel are on the fire, and it remains in monitor status.

## Unstaffed - DOF

Daily Report From: 07/31

**0.0 Acre Change Since 07/30**

|               |                               |                    |                       |                     |
|---------------|-------------------------------|--------------------|-----------------------|---------------------|
| <b>HL5N</b>   | Lat: <b>63:17:09.4</b>        | Status: <b>U/U</b> | Acres: <b>6,759.1</b> | Option: <b>FULL</b> |
| <b>313414</b> | Lon: <b>142:26:42.8</b>       |                    | Start Date: 6/26/13   | Area: <b>TAS</b>    |
| <b>PNHL5N</b> | Legal: 17N 15E 1 C            |                    | Out Date:             |                     |
| #414          | Owner: NCA                    |                    | Admin: Tetlin         |                     |
|               | Name: <b>Tetlin Jct Ridge</b> |                    | Cause: Lightning      |                     |

The fire is being managed by a type 3 organization managing several fires in the Tok area. Numerous rain showers over the past two days raised fuel moisture enough to diminish fire behavior. The fire was flown today, creeping and smoldering were observed.

Daily Report From: 07/31

**0.0 Acre Change Since 07/30**

|               |                            |                    |                       |                         |
|---------------|----------------------------|--------------------|-----------------------|-------------------------|
| <b>HL3N</b>   | Lat: <b>64:44:09.6</b>     | Status: <b>U/C</b> | Acres: <b>1,806.0</b> | Option: <b>Critical</b> |
| <b>311388</b> | Lon: <b>148:41:19.2</b>    |                    | Start Date: 6/25/13   | Area: <b>FAS</b>        |
| <b>PNHL3N</b> | Legal: 2S 6W 14 F          |                    | Out Date:             |                         |
| #388          | Owner: NCA                 |                    | Admin: Togothele      |                         |
|               | Name: <b>Skinny's Road</b> |                    | Cause: Human          |                         |

Yankee squad continued rehab. There were three smokes visible in the interior. The fire remains in monitor status.

Daily Report From: 07/31

**0.0 Acre Change Since 07/30**

|               |                         |                    |                       |                        |
|---------------|-------------------------|--------------------|-----------------------|------------------------|
| <b>313386</b> | Lat: <b>63:24:17.6</b>  | Status: <b>U/U</b> | Acres: <b>7,964.0</b> | Option: <b>Limited</b> |
|               | Lon: <b>141:31:25.5</b> |                    | Start Date: 6/25/13   | Area: <b>TAS</b>       |
|               | Legal: 19 20 23 C       |                    | Out Date:             |                        |
| #386          | Owner: STA              |                    | Admin: FOR-Forestry   |                        |
|               | Name: <b>Ladue Fork</b> |                    | Cause: Lightning      |                        |

Fire was flown. There is smoke on the southside in lateral drainage. Fire will remain in monitor status.

Daily Report From: 07/31

**0.0 Acre Change Since 07/30**

|               |                         |                    |                             |                        |
|---------------|-------------------------|--------------------|-----------------------------|------------------------|
| <b>311366</b> | Lat: <b>64:02:26.4</b>  | Status: <b>U/U</b> | Acres: <b>5.0</b>           | Option: <b>Limited</b> |
|               | Lon: <b>148:40:37.8</b> |                    | Start Date: 6/23/13         | Area: <b>FAS</b>       |
|               | Legal: 10S 6W 1 F       |                    | Out Date:                   |                        |
| #366          | Owner: STA              |                    | Admin: L&W-Lands and Waters |                        |
|               | Name: <b>Iron Creek</b> |                    | Cause: Human                |                        |

The fire was not checked and remains in monitor status.

Daily Report From: 07/31

**36.4 Acre Change Since 07/30**

|               |                          |                    |                        |                        |
|---------------|--------------------------|--------------------|------------------------|------------------------|
| <b>HLS2</b>   | Lat: <b>63:51:09.6</b>   | Status: <b>U/U</b> | Acres: <b>10,712.4</b> | Option: <b>LIMITED</b> |
| <b>313357</b> | Lon: <b>143:43:36.0</b>  |                    | Start Date: 6/22/13    | Area: <b>TAS</b>       |
| <b>PDHLS2</b> | Legal: 24N 9E 20 C       |                    | Out Date:              |                        |
| #357          | Owner: STA               |                    | Admin: FOR-Forestry    |                        |
|               | Name: <b>Billy Creek</b> |                    | Cause: Lightning       |                        |

The incident is being managed by Type 3 Organization. The fire was flown last night and heat was discovered along the eastern perimeter. The fire grew to 10712 acres and will remain in monitor status. No values are threatened.

## Unstaffed - DOF

Daily Report From: 07/31

**0.0 Acre Change Since 07/30**

|               |                          |                    |                             |                     |
|---------------|--------------------------|--------------------|-----------------------------|---------------------|
| <b>HK58</b>   | Lat: <b>63:52:07.2</b>   | Status: <b>U/C</b> | Acres: <b>40.0</b>          | Option: <b>Full</b> |
| <b>311271</b> | Lon: <b>148:44:48.0</b>  |                    | Start Date: 6/18/13         | Area: <b>FAS</b>    |
| <b>PNHK58</b> | Legal: 12S 6W 16 F       |                    | Out Date:                   |                     |
| #271          | Owner: STA               |                    | Admin: L&W-Lands and Waters |                     |
|               | Name: <b>Moody Creek</b> |                    | Cause: Human                |                     |

The fire was not checked and remains in monitor status.

Daily Report From: 07/31

**0.0 Acre Change Since 07/30**

|               |                         |                    |                     |                         |
|---------------|-------------------------|--------------------|---------------------|-------------------------|
| <b>HK42</b>   | Lat: <b>64:52:27.9</b>  | Status: <b>U/C</b> | Acres: <b>96.4</b>  | Option: <b>Critical</b> |
| <b>311258</b> | Lon: <b>147:05:55.5</b> |                    | Start Date: 6/17/13 | Area: <b>FAS</b>        |
| <b>PNHK42</b> | Legal: 1N 3E 27 F       |                    | Out Date:           |                         |
| #258          | Owner: PRI              |                    | Admin: PRI-Private  |                         |
|               | Name: <b>Kanuti</b>     |                    | Cause: Human        |                         |

Zulu squad checked the fire and found no heat or smoke. The fire remains in monitor status.

Daily Report From: 07/31

**0.0 Acre Change Since 07/30**

|               |                          |                    |                             |                        |
|---------------|--------------------------|--------------------|-----------------------------|------------------------|
| <b>311256</b> | Lat: <b>64:00:31.2</b>   | Status: <b>U/U</b> | Acres: <b>2.0</b>           | Option: <b>Limited</b> |
|               | Lon: <b>148:45:22.2</b>  |                    | Start Date: 6/17/13         | Area: <b>FAS</b>       |
|               | Legal: 10S 06W 33 F      |                    | Out Date:                   |                        |
| #256          | Owner: STA               |                    | Admin: L&W-Lands and Waters |                        |
|               | Name: <b>Elsie Creek</b> |                    | Cause: Human                |                        |

The fire was not checked and remains in monitor status.

Daily Report From: 07/31

**0.0 Acre Change Since 07/30**

|               |                               |                    |                             |                        |
|---------------|-------------------------------|--------------------|-----------------------------|------------------------|
| <b>HMX5</b>   | Lat: <b>64:01:33.0</b>        | Status: <b>U/U</b> | Acres: <b>216.0</b>         | Option: <b>Limited</b> |
| <b>311255</b> | Lon: <b>148:39:36.6</b>       |                    | Start Date: 6/17/13         | Area: <b>FAS</b>       |
| <b>PNHMX5</b> | Legal: 10S 6W 26 F            |                    | Out Date:                   |                        |
| #255          | Owner: STA                    |                    | Admin: L&W-Lands and Waters |                        |
|               | Name: <b>California Creek</b> |                    | Cause: Human                |                        |

The fire was not checked and remains in monitor status.

Daily Report From: 07/31

**0.0 Acre Change Since 07/30**

|               |                              |                    |                             |                        |
|---------------|------------------------------|--------------------|-----------------------------|------------------------|
| <b>311247</b> | Lat: <b>64:01:01.8</b>       | Status: <b>U/U</b> | Acres: <b>200.0</b>         | Option: <b>Limited</b> |
|               | Lon: <b>148:41:46.8</b>      |                    | Start Date: 6/16/13         | Area: <b>FAS</b>       |
|               | Legal: 10S 6W 27 F           |                    | Out Date:                   |                        |
| #247          | Owner: STA                   |                    | Admin: L&W-Lands and Waters |                        |
|               | Name: <b>Tatlanika Creek</b> |                    | Cause: Human                |                        |

The fire was not checked and remains in monitor status.

## Unstaffed - DOF

Daily Report From: 07/31

**0.0 Acre Change Since 07/30**

|               |                            |                    |                        |                        |
|---------------|----------------------------|--------------------|------------------------|------------------------|
| <b>HJD1</b>   | Lat: <b>62:30:37.2</b>     | Status: <b>U/U</b> | Acres: <b>46,135.4</b> | Option: <b>LIMITED</b> |
| <b>313145</b> | Lon: <b>141:24:50.4</b>    |                    | Start Date: 5/31/13    | Area: <b>TAS</b>       |
| <b>PDHJD1</b> | Legal: 8N 22E 6 C          |                    | Out Date:              |                        |
| # 145         | Owner: FWS                 |                    | Admin: TER-Tetlin      |                        |
|               | Name: <b>Chisana River</b> |                    | Cause: Lightning       |                        |

Creeping and smoldering in mature white spruce on northeast side. Fire will remain in monitor status.

Daily Report From: 07/31

**0.0 Acre Change Since 07/30**

|               |                         |                    |                             |                        |
|---------------|-------------------------|--------------------|-----------------------------|------------------------|
| <b>HJC8</b>   | Lat: <b>61:27:19.8</b>  | Status: <b>U/U</b> | Acres: <b>201,809.0</b>     | Option: <b>Limited</b> |
| <b>304144</b> | Lon: <b>155:41:26.4</b> |                    | Start Date: 5/31/13         | Area: <b>SWS</b>       |
| <b>PNHJC8</b> | Legal: 16N 36W 23 S     |                    | Out Date:                   |                        |
| # 144         | Owner: STA              |                    | Admin: L&W-Lands and Waters |                        |
|               | Name: <b>Lime Hills</b> |                    | Cause: Lightning            |                        |

The fire was not flown and remains in monitor status.

Daily Report From: 07/31

**0.0 Acre Change Since 07/30**

|               |                          |                    |                             |                        |
|---------------|--------------------------|--------------------|-----------------------------|------------------------|
| <b>HK6V</b>   | Lat: <b>62:32:09.6</b>   | Status: <b>U/U</b> | Acres: <b>157,747.5</b>     | Option: <b>Limited</b> |
| <b>304140</b> | Lon: <b>156:46:40.8</b>  |                    | Start Date: 5/31/13         | Area: <b>SWS</b>       |
| <b>PNHK6V</b> | Legal: 28N 40W 7 S       |                    | Out Date:                   |                        |
| # 140         | Owner: STA               |                    | Admin: L&W-Lands and Waters |                        |
|               | Name: <b>Moore Creek</b> |                    | Cause: Lightning            |                        |

The fire was not flown and remains in monitor status.

Daily Report From: 07/31

**0.0 Acre Change Since 07/30**

|               |                           |                    |                     |                     |
|---------------|---------------------------|--------------------|---------------------|---------------------|
| <b>HH5F</b>   | Lat: <b>63:55:17.8</b>    | Status: <b>U/C</b> | Acres: <b>239.0</b> | Option: <b>Full</b> |
| <b>311088</b> | Lon: <b>148:51:41.6</b>   |                    | Start Date: 5/27/13 | Area: <b>FAS</b>    |
|               | Legal: 11S 7W 33 F        |                    | Out Date:           |                     |
| # 088         | Owner: PRI                |                    | Admin: PRI-Private  |                     |
|               | Name: <b>Louise Creek</b> |                    | Cause: Human        |                     |

The fire was not checked today and remains in monitor status.

Daily Report From: 07/31

**0.0 Acre Change Since 07/30**

|               |  |                    |                             |                         |
|---------------|--|--------------------|-----------------------------|-------------------------|
| <b>301011</b> | Lat: <b>61:43:57.2</b>                   | Status: <b>U/C</b> | Acres: <b>0.1</b>           | Option: <b>Critical</b> |
|               | Lon: <b>149:01:42.4</b>                  |                    | Start Date: 4/27/13         | Area: <b>MSS</b>        |
|               | Legal: 19N 2E 14 S                       |                    | Out Date:                   |                         |
| # 011         | Owner: STA                               |                    | Admin: L&W-Lands and Waters |                         |
|               | Name: <b>Buffalo Mine Coal Seam 2013</b> |                    | Cause: Human                |                         |

The fire was not checked and remains in monitor status.

Unstaffed - USFS

---

Daily Report From: 07/31

**0.0 Acre Change Since 07/30**

|               |                           |                    |                             |                        |
|---------------|---------------------------|--------------------|-----------------------------|------------------------|
| <b>331605</b> | Lat: <b>58:21:11.0</b>    | Status: <b>U/C</b> | Acres: <b>0.1</b>           | Option: <b>LIMITED</b> |
| <b>PNHS4P</b> | Lon: <b>134:39:42.4</b>   |                    | Start Date: 7/29/13         | Area: <b>TNF</b>       |
| <b>#605</b>   | Legal: 040S 065E 34 C     |                    | Out Date:                   |                        |
|               | Owner: STA                |                    | Admin: L&W-Lands and Waters |                        |
|               | Name: <b>Big Suedla 2</b> |                    | Cause: Human                |                        |

This fire remains in monitor status.

Prescribed - AFS

---

Daily Report From: 07/31

**0.0 Acre Change Since 07/30**

|             |                                 |                    |                     |                           |
|-------------|---------------------------------|--------------------|---------------------|---------------------------|
| <b>AB19</b> | Lat: <b>64:41:45.0</b>          | Status: <b>Out</b> | Acres: <b>236.0</b> | Option: <b>PRESCRIBED</b> |
|             | Lon: <b>146:58:51.0</b>         |                    | Start Date: 5/24/13 | Area: <b>MID</b>          |
|             | Legal: 002S 004E 32 F           |                    | Out Date: 7/31/13   |                           |
| #B19        | Owner: MIL                      |                    | Admin: ARMY         |                           |
|             | Name: <b>MID Moose Creek RX</b> |                    | Cause: Prescribed   |                           |

This RX fire was called out at 1442 on 7/31/2013.

---

***NO Daily Reports*****No Acreage Reported**

|             |   |         |                     |                           |
|-------------|---|---------|---------------------|---------------------------|
| <b>AA06</b> | Lat: <b>64:40:48.0</b>                        | Status: | Acres:              | Option: <b>PRESCRIBED</b> |
|             | Lon: <b>146:50:30.0</b>                       |         | Start Date: 5/10/13 | Area: <b>MID</b>          |
|             | Legal: 003S 004E 01 F                         |         | Out Date:           |                           |
| #A06        | Owner: MIL                                    |         | Admin: ARMY         |                           |
|             | Name: <b>YTA Grouse Habitat Prescribed Bu</b> |         | Cause: Prescribed   |                           |



**Out - USFS**

---

Daily Report From: 07/31

**0.0 Acre Change Since 07/30**

|               |                             |                    |                            |                     |
|---------------|-----------------------------|--------------------|----------------------------|---------------------|
| <b>331604</b> | Lat: <b>58:29:39.0</b>      | Status: <b>Out</b> | Acres: <b>0.1</b>          | Option: <b>FULL</b> |
| <b>PNHS4K</b> | Lon: <b>134:58:22.3</b>     |                    | Start Date: 7/29/13        | Area: <b>TNF</b>    |
| <b>#604</b>   | Legal: 039S 063E 14 C       |                    | Out Date: 7/31/13          |                     |
|               | Owner: STA                  |                    | Admin: L&W-Lands and Water |                     |
|               | Name: <b>Lincoln Island</b> |                    | Cause: Human               |                     |

The fire was called out at 1133.

Alaska Interagency Coordination  
Center Situation Report  
Friday - 08/02/2013

| Wildland Fires                   | New | Out | Active | Npr | YTD Fires | YTD Acres   |
|----------------------------------|-----|-----|--------|-----|-----------|-------------|
| <b>Alaska Fire Service (AFS)</b> | 0   | 1   | 28     | 0   | 121       | 533,357.4   |
| GAD (Galena Zone)                | 0   | 1   | 1      | 0   | 34        | 50,918.0    |
| MID (Military)                   | 0   | 0   | 3      | 0   | 19        | 86,524.1    |
| TAD (Tanana Zone)                | 0   | 0   | 15     | 0   | 32        | 333,941.6   |
| UYD (Upper Yukon Zone)           | 0   | 0   | 9      | 0   | 36        | 61,973.7    |
| <b>State of Alaska (DOF)</b>     | 7   | 5   | 45     | 0   | 406       | 550,123.9   |
| CRS (Copper River)               | 2   | 0   | 4      | 0   | 34        | 5,243.4     |
| DAS (Delta)                      | 0   | 0   | 0      | 0   | 16        | 7.9         |
| FAS (Fairbanks)                  | 0   | 1   | 8      | 0   | 97        | 2,759.7     |
| HNS (Haines)                     | 0   | 0   | 0      | 0   | 5         | 0.6         |
| KKS (Kenai)                      | 2   | 2   | 3      | 0   | 71        | 51.7        |
| MSS (AnchorageMatSu Area)        | 0   | 0   | 2      | 0   | 92        | 176.9       |
| SWS (Southwest)                  | 3   | 2   | 17     | 0   | 52        | 441,042.7   |
| TAS (Tok)                        | 0   | 0   | 11     | 0   | 39        | 100,841.0   |
| <b>Forest Service (USFS)</b>     | 1   | 0   | 3      | 0   | 18        | 3.2         |
| CGF (Chugach)                    | 0   | 0   | 0      | 0   | 4         | 1.4         |
| TNF (Tongass)                    | 1   | 0   | 3      | 0   | 14        | 1.8         |
| <b>Statewide Totals</b>          | 8   | 6   | 76     | 0   | 545       | 1,083,484.5 |

**Active Wildfires:**

| Protection Summary: | CRI | FUL | MOD | LIM | NoEntry | TOTAL |
|---------------------|-----|-----|-----|-----|---------|-------|
| AFS Protection:     | 0   | 1   | 2   | 25  | 0       | 28    |
| DOF Protection:     | 6   | 8   | 2   | 29  | 0       | 45    |
| USFS Protection:    | 0   | 0   | 1   | 2   | 0       | 3     |
| Protection Totals:  | 6   | 9   | 5   | 56  | 0       | 76    |

**Status Summary:**

|                  | Staffed         |                   | Unstaffed       |                   |
|------------------|-----------------|-------------------|-----------------|-------------------|
|                  | Contained (S/C) | Uncontained (S/U) | Contained (U/C) | Uncontained (U/U) |
| AFS Protection:  | 0               | 2                 | 0               | 26                |
| DOF Protection:  | 1               | 2                 | 11              | 31                |
| USFS Protection: | 0               | 0                 | 3               | 0                 |
| Status Totals:   | 1               | 4                 | 14              | 57                |

---

**Fuels Management Fires**

|                             | YTD Fires | YTD Acres | New | Active | Out Yesterday |
|-----------------------------|-----------|-----------|-----|--------|---------------|
| Borough                     | 1         | 0.5       | 0   | 0      | 0             |
| FWS (US Fish & Wildlife)    | 1         | 5.0       | 0   | 0      | 0             |
| Military                    | 11        | 5,149.0   | 0   | 1      | 0             |
| NPS (National Park Service) | 2         | 20.0      | 0   | 0      | 0             |
| Fuels Management Totals:    | 15        | 5,174.5   | 0   | 1      | 0             |

## New - DOF

Daily Report From: 08/01

**0.1 Acreage On 08/01**

|               |                              |                    |                    |                         |
|---------------|------------------------------|--------------------|--------------------|-------------------------|
|               | Lat: <b>60:15:22.4</b>       | Status: <b>Out</b> | Acres: <b>0.1</b>  | Option: <b>Critical</b> |
| <b>303635</b> | Lon: <b>151:13:18.9</b>      |                    | Start Date: 8/1/13 | Area: <b>KKS</b>        |
|               | Legal: 2N 11W 20 S           |                    | Out Date: 8/1/13   |                         |
| #635          | Owner: STA                   |                    | Admin: PARK-Parks  |                         |
|               | Name: <b>Centennial Lake</b> |                    | Cause: Human       |                         |

CES reported an abandoned campfire that had escaped the ring. Forestry responded and extinguished the fire.

Daily Report From: 08/01

**0.1 Acreage On 08/01**

|               |                           |                    |                    |                         |
|---------------|---------------------------|--------------------|--------------------|-------------------------|
|               | Lat: <b>60:30:37.3</b>    | Status: <b>Out</b> | Acres: <b>0.1</b>  | Option: <b>Critical</b> |
| <b>303633</b> | Lon: <b>151:00:44.3</b>   |                    | Start Date: 8/1/13 | Area: <b>KKS</b>        |
|               | Legal: 05N 10W 22 S       |                    | Out Date: 8/1/13   |                         |
| #633          | Owner: PRI                |                    | Admin: PRI-Private |                         |
|               | Name: <b>National Ave</b> |                    | Cause: Human       |                         |

Prevention responded to a debris burn discovered by 212TH on approach to SXQ. Landowner assisted in extinguishing the fire. The fire was called out.

Daily Report From: 08/01

**0.1 Acreage On 08/01**

|               |                          |                    |                             |                        |
|---------------|--------------------------|--------------------|-----------------------------|------------------------|
|               | Lat: <b>62:15:02.0</b>   | Status: <b>U/U</b> | Acres: <b>0.1</b>           | Option: <b>Limited</b> |
| <b>314632</b> | Lon: <b>145:41:20.9</b>  |                    | Start Date: 8/1/13          | Area: <b>CRS</b>       |
|               | Legal: 6N 3W 36 C        |                    | Out Date:                   |                        |
| #632          | Owner: STA               |                    | Admin: L&W-Lands and Waters |                        |
|               | Name: <b>Moose Creek</b> |                    | Cause: Lightning            |                        |

While flying reconnaissance on another fire this fire was detected. It was discovered as .1 creeping in spruce with a light wind. A helicopter with a bucket was ordered early on for a non-standard response and was stood down upon re-evaluation of the fire. The fire will be monitored and is scheduled to be flown again tomorrow.

Daily Report From: 08/01

**5.0 Acreage On 08/01**

|               |                          |                    |                             |                        |
|---------------|--------------------------|--------------------|-----------------------------|------------------------|
|               | Lat: <b>62:08:37.8</b>   | Status: <b>U/U</b> | Acres: <b>5.0</b>           | Option: <b>Limited</b> |
| <b>304631</b> | Lon: <b>155:07:54.0</b>  |                    | Start Date: 8/1/13          | Area: <b>SWS</b>       |
|               | Legal: 24N 32W 27 S      |                    | Out Date:                   |                        |
| #631          | Owner: STA               |                    | Admin: L&W-Lands and Waters |                        |
|               | Name: <b>Cheeneetnuk</b> |                    | Cause: Lightning            |                        |

The fire was reported by a commercial aircraft. N909AK flew the fire and reported it as 5 acres burning in black spruce and tundra. The fire was 60% active creeping and running with continuous fuels. No structures were threatened, and the fire remains in monitor status.

Daily Report From: 08/01

**1.0 Acreage On 08/01**

|               |                               |                    |                             |                        |
|---------------|-------------------------------|--------------------|-----------------------------|------------------------|
|               | Lat: <b>62:57:20.5</b>        | Status: <b>U/U</b> | Acres: <b>1.0</b>           | Option: <b>LIMITED</b> |
| <b>314630</b> | Lon: <b>146:57:52.8</b>       |                    | Start Date: 8/1/13          | Area: <b>CRS</b>       |
|               | Legal: 14N 9W 32 C            |                    | Out Date:                   |                        |
| #630          | Owner: STA                    |                    | Admin: L&W-Lands and Waters |                        |
|               | Name: <b>Clearwater Creek</b> |                    | Cause: Lightning            |                        |

The fire plots well into Limited, there are no values at risk and it will continue to be monitored.

## New - DOF

Daily Report From: 08/01

**1.0 Acreage On 08/01**

|               |                         |                     |                                   |                         |
|---------------|-------------------------|---------------------|-----------------------------------|-------------------------|
| <b>HTK8</b>   | Lat: <b>62:56:23.6</b>  | Status: <b>S/C</b>  | Acres: <b>1.0</b>                 | Option: <b>MODIFIED</b> |
| <b>304629</b> | Lon: <b>154:51:37.2</b> | Personnel: <b>4</b> | Start Date: 8/1/13                | Area: <b>SWS</b>        |
|               | Legal: 33N 29W 19 S     |                     | Out Date:                         |                         |
| #629          | Owner: NCA              |                     | Admin: Doyon Regional Corporation |                         |
|               | Name: <b>Big River</b>  |                     | Cause: Lightning                  |                         |

The fire was reported by a private aircraft. Helitack responded from McGrath, and a tanker and ASM were ordered from Palmer. Helitack arrived on-scene and cancelled additional resources. The fire was burning in black spruce and tundra. Helicopter 16973 commenced bucket work while crew personnel layed hose around the fire perimeter. The fire is 100% contained, and tentative demob is scheduled for the evening of 8/2.

Daily Report From: 08/01

**10.0 Acreage On 08/01**

|               |                            |                    |                               |                        |
|---------------|----------------------------|--------------------|-------------------------------|------------------------|
| <b>HTC0</b>   | Lat: <b>62:18:33.1</b>     | Status: <b>U/U</b> | Acres: <b>10.0</b>            | Option: <b>Limited</b> |
| <b>304628</b> | Lon: <b>155:26:57.7</b>    |                    | Start Date: 8/1/13            | Area: <b>SWS</b>       |
|               | Legal: 26N 33W 29 S        |                    | Out Date:                     |                        |
| #628          | Owner: BLM                 |                    | Admin: AND-Anchorage District |                        |
|               | Name: <b>Selatna River</b> |                    | Cause: Lightning              |                        |

The fire was reported by a private aircraft early in the morning. N909AK flew the fire in the afternoon, and reported it as 10 acres running and creeping in mixed spruce. No structures theatened, and the fire will remain in monitor status.

**New - USFS**

---

Daily Report From: 08/01

**0.2 Acreage On 08/01**

|                         |                            |                    |                         |
|-------------------------|----------------------------|--------------------|-------------------------|
| Lat: <b>57:30:11.0</b>  | Status: <b>U/C</b>         | Acres: <b>0.2</b>  | Option: <b>MODIFIED</b> |
| Lon: <b>135:05:16.0</b> |                            | Start Date: 8/1/13 | Area: <b>TNF</b>        |
| <b>POHTB6</b>           | Legal: 050S 064E 26 C      | Out Date:          |                         |
| #627                    | Owner: USFS                | Admin: TNF-Tongass |                         |
|                         | Name: <b>Sitkoh Island</b> | Cause: Human       |                         |

FS personnel arrived on scene by boat and commenced mop-up operation. This fire has been determined to be contained at 1723 hrs.

## Staffed - AFS

Daily Report From: 08/01

**0.0 Acre Change Since 07/31**

**HS1S** Lat: **66:12:43.8** Status: **S/U** Acres: **50.5** Option: **MODIFIED**  
**332588** Lon: **147:16:41.4** Personnel: **20** Start Date: **7/27/13** Area: **UYD**  
 Legal: 016N 002E 14 F Out Date:  
 # 588 Owner: NCA Admin: Doyon  
 Name: **Twin Lakes** Cause: Lightning

Late in the shift Chena IHC demobed off of the fire. There was a transfer of command. The Midnight Sun IHC continued with mop up and snagging operations.

|                 |     |                    |
|-----------------|-----|--------------------|
| Assigned Crews: |     | Assigned:          |
| Chena           | IHC | 7/28 Released: 8/1 |
| Midnight Suns   | IHC | 7/29               |

Daily Report From: 08/01

**37.0 Acre Change Since 07/31**

**HK8H** Lat: **64:41:37.2** Status: **S/U** Acres: **85,055.0** Option: **LIMITED**  
**332280** Lon: **146:35:29.4** Personnel: **69** Start Date: **6/19/13** Area: **MID**  
**PDHK8H** Legal: 2N 6E 32 F Out Date:  
 # 280 Owner: MIL Admin: ARMY-U.S. Army  
 Name: **Stuart Creek 2** Cause: Human

There was increased fire behavior today. Two CL215s were used to cool areas of heat. Miscellaneous overhead and equipment were ordered to support a burning and holding operations tomorrow. The Chena IHC was reassigned from Fire 588 and will come on the line in the morning. Firefighters will continue to hot spot, mop up and secure the line during the next operational period.

|                 |           |           |
|-----------------|-----------|-----------|
| Assigned Crews: |           | Assigned: |
| Chena           | IHC       | 8/1       |
| North Star      | T2        | 7/24      |
| White Mountain  | Type 2 IA | 7/23      |

## Staffed - DOF

Daily Report From: 08/01

**1,856.0 Acre Change Since 07/31**

|               |                         |                      |                               |                         |
|---------------|-------------------------|----------------------|-------------------------------|-------------------------|
| <b>HS2N</b>   | Lat: <b>61:16:52.8</b>  | Status: <b>S/U</b>   | Acres: <b>3,856.0</b>         | Option: <b>Modified</b> |
| <b>304591</b> | Lon: <b>155:14:04.2</b> | <b>Personnel: 39</b> | Start Date: 7/28/13           | Area: <b>SWS</b>        |
| <b>PNHS2N</b> | Legal: 14N 33W 29 S     |                      | Out Date:                     |                         |
| # 591         | Owner: BLM              |                      | Admin: AND-Anchorage District |                         |
|               | Name: <b>Can Creek</b>  |                      | Cause: Lightning              |                         |

Fire was 90% active, with the southern end backing actively into an old burn. Pockets of spruce on the north end caused spotting across the Stony river that burned towards fire #144. Pioneer Peak IHC continued prep at the homestead, and Kalskag continued prep at Lime Village. A Type 3 helicopter arrived at the fire and was utilized to complete a thorough recon of values at risk to the south. Some light precip occurred over the fire area.

|                                 |           |
|---------------------------------|-----------|
| Assigned Crews:                 | Assigned: |
| Lower Kalskag            Type 2 | 7/30      |
| Pioneer Peak            IHC     | 7/30      |

Daily Report From: 08/01

**101.0 Acre Change Since 07/31**

|               |                         |                       |                        |                        |
|---------------|-------------------------|-----------------------|------------------------|------------------------|
| <b>HL37</b>   | Lat: <b>63:25:42.1</b>  | Status: <b>S/U</b>    | Acres: <b>18,050.0</b> | Option: <b>LIMITED</b> |
| <b>313401</b> | Lon: <b>143:41:58.9</b> | <b>Personnel: 123</b> | Start Date: 6/25/13    | Area: <b>TAS</b>       |
| <b>PNHL37</b> | Legal: 19N 9E 16 C      |                       | Out Date:              |                        |
| # 401         | Owner: STA              |                       | Admin: FOR-Forestry    |                        |
|               | Name: <b>Moon Lake</b>  |                       | Cause: Lightning       |                        |

Fire personnel took advantage of high fuel moistures from numerous rain showers in the past two days to secure critical sections of fireline in advance of hot, windy weather predicted for the area. The management objective is to prevent fire spread toward values at risk while allowing it the fire to burn naturally to the north. Crews continue to work to secure the eastern flank of the fire to prevent growth toward Mansfield Lake Village. Mop up continued in pockets of heat in white spruce along the Tanana River and on portions of the northern edge of the fire. Blown down timber from last years wind storm continues to present a challenge for fire personnel.

|   |                         |
|---|-------------------------|
| Assigned Crews:                         | Assigned:               |
| Delta # 2                    Type 2     | 7/31                    |
| Gannet Glacier            Type 2 IA     | 7/29                    |
| Kaltag #1                    Type 2     | 7/17      Released: 8/1 |
| Mat-Su                        Type 2    | 7/18                    |
| Tanana Chiefs              Type 2 IA    | 7/21                    |
| Upper Tanana # 2          Type 2        | 7/31                    |
| Yukon                         Type 2 IA | 7/25                    |
| Arctic Village              Type 2      | 8/1                     |



## Unstaffed - AFS

Daily Report From: 08/01

**0.0 Acre Change Since 07/31**

|               |                            |                    |                            |                        |
|---------------|----------------------------|--------------------|----------------------------|------------------------|
| <b>HS4T</b>   | Lat: <b>67:19:07.2</b>     | Status: <b>U/U</b> | Acres: <b>0.5</b>          | Option: <b>LIMITED</b> |
| <b>331610</b> | Lon: <b>152:05:50.4</b>    |                    | Start Date: 7/29/13        | Area: <b>TAD</b>       |
|               | Legal: 029N 020W 19 F      |                    | Out Date:                  |                        |
| #610          | Owner: STA                 |                    | Admin: L&W-Lands and Water |                        |
|               | Name: <b>Grizzly Creek</b> |                    | Cause: Lightning           |                        |

The fire was flown today by zone aircraft N309VS. Personnel report a 5% active perimeter with smoldering in white spruce and brush on the northern perimeter. The fire remains in monitor status.

Daily Report From: 08/01

**0.0 Acre Change Since 07/31**

|                |                         |                    |                                   |                        |
|----------------|-------------------------|--------------------|-----------------------------------|------------------------|
| <b>HQJ4</b>    | Lat: <b>64:34:00.5</b>  | Status: <b>U/U</b> | Acres: <b>1,267.8</b>             | Option: <b>Limited</b> |
| <b>GAD-540</b> | Lon: <b>155:47:10.8</b> |                    | Start Date: 7/13/13               | Area: <b>GAD</b>       |
| <b>PDHQJ4</b>  | Legal: 11S 15E 1        |                    | Out Date:                         |                        |
| #540           | Owner: NCA              |                    | Admin: Doyon Regional Corporation |                        |
|                | Name: <b>Main Creek</b> |                    | Cause: Lightning                  |                        |

The fire was not flown today and will remain in monitor status.

Daily Report From: 08/01

**0.0 Acre Change Since 07/31**

|               |                         |                    |                            |                        |
|---------------|-------------------------|--------------------|----------------------------|------------------------|
| <b>HQG2</b>   | Lat: <b>65:26:06.6</b>  | Status: <b>U/U</b> | Acres: <b>2,230.5</b>      | Option: <b>LIMITED</b> |
| <b>331538</b> | Lon: <b>154:08:17.4</b> |                    | Start Date: 7/13/13        | Area: <b>TAD</b>       |
| <b>PDHQG2</b> | Legal: 001S 023E 03 K   |                    | Out Date:                  |                        |
| #538          | Owner: STA              |                    | Admin: L&W-Lands and Water |                        |
|               | Name: <b>West Fork</b>  |                    | Cause: Lightning           |                        |

The fire was flown on 8/1 by N-309VS. Observed fire behavior was isolated smoldering in hardwoods along Wolf Creek on the eastern perimeter and along the SE perimeter on a NE facing slope, backing and creeping prevailed in brush-hardwoods. This fire remains in monitor status.

Daily Report From: 08/01

**382.0 Acre Change Since 07/31**

|               |                           |                    |                     |                        |
|---------------|---------------------------|--------------------|---------------------|------------------------|
| <b>HN86</b>   | Lat: <b>63:28:36.6</b>    | Status: <b>U/U</b> | Acres: <b>818.0</b> | Option: <b>LIMITED</b> |
|               | Lon: <b>152:06:03.6</b>   |                    | Start Date: 7/6/13  | Area: <b>TAD</b>       |
| <b>PDHN86</b> | Legal: 017S 024W 02 F     |                    | Out Date:           |                        |
| #518          | Owner: NPS                |                    | Admin: DEP-Denali   |                        |
|               | Name: <b>Castle Rocks</b> |                    | Cause: Lightning    |                        |

NPS personnel on detection ship 09M reported the fire grew 1 mile to the south/southeast. Winds were out of the north at 1-2 mph. There is a seismic station 2 miles to the south of the fire. The fire remains in monitor status.

Daily Report From: 08/01

**0.0 Acre Change Since 07/31**

|               |                             |                    |                             |                        |
|---------------|-----------------------------|--------------------|-----------------------------|------------------------|
| <b>HNX5</b>   | Lat: <b>65:49:00.0</b>      | Status: <b>U/U</b> | Acres: <b>2.0</b>           | Option: <b>LIMITED</b> |
| <b>311511</b> | Lon: <b>147:47:00.0</b>     |                    | Start Date: 7/4/13          | Area: <b>UYD</b>       |
| <b>PDHNX5</b> | Legal: 012N 001E 26 F       |                    | Out Date:                   |                        |
| #511          | Owner: STA                  |                    | Admin: L&W-Lands and Waters |                        |
|               | Name: <b>Victoria Creek</b> |                    | Cause: Lightning            |                        |

On 7/29 personnel on N9011N reported one interior smoke. The fire remains in monitor status.

## Unstaffed - AFS

Daily Report From: 08/01

**0.0 Acre Change Since 07/31**

|               |                          |                    |                               |                        |
|---------------|--------------------------|--------------------|-------------------------------|------------------------|
| <b>HNF9</b>   | Lat: <b>65:22:40.0</b>   | Status: <b>U/U</b> | Acres: <b>5,984.0</b>         | Option: <b>LIMITED</b> |
|               | Lon: <b>144:17:40.0</b>  |                    | Start Date: 7/3/13            | Area: <b>UYD</b>       |
| <b>PDHNF9</b> | Legal: 006N 017E 05 F    |                    | Out Date:                     |                        |
| # 506         | Owner: BLM               |                    | Admin: NOD-Fairbanks District |                        |
|               | Name: <b>Birch Creek</b> |                    | Cause: Lightning              |                        |

The fire was last observed on 7/30 and it remains in monitor status.

Daily Report From: 08/01

**770.2 Acre Change Since 07/31**

|               |                              |                    |                        |                        |
|---------------|------------------------------|--------------------|------------------------|------------------------|
| <b>HM3U</b>   | Lat: <b>65:58:01.8</b>       | Status: <b>U/U</b> | Acres: <b>1,818.1</b>  | Option: <b>LIMITED</b> |
|               | Lon: <b>145:40:39.6</b>      |                    | Start Date: 7/1/13     | Area: <b>UYD</b>       |
| <b>PDHM3U</b> | Legal: 13N 10E 8 F           |                    | Out Date:              |                        |
| # 495         | Owner: FWS                   |                    | Admin: YFR-Yukon Flats |                        |
|               | Name: <b>Discovery Creek</b> |                    | Cause: Lightning       |                        |

On 7/31 fire personnel on detection ship N9011N reported a 45% active perimeter. The fire had 2' flame lengths mostly active on the northwest corner. Winds were southwest 5-9. The fire remains in monitor status.

Daily Report From: 08/01

**0.0 Acre Change Since 07/31**

|               |                         |                    |                       |                        |
|---------------|-------------------------|--------------------|-----------------------|------------------------|
| <b>HM2V</b>   | Lat: <b>63:48:15.7</b>  | Status: <b>U/U</b> | Acres: <b>1.9</b>     | Option: <b>LIMITED</b> |
| <b>332489</b> | Lon: <b>145:08:09.7</b> |                    | Start Date: 7/1/13    | Area: <b>MID</b>       |
|               | Legal: 013S 013E 12 F   |                    | Out Date:             |                        |
| # 489         | Owner: MIL              |                    | Admin: ARMY-U.S. Army |                        |
|               | Name: <b>Gerstle</b>    |                    | Cause: Lightning      |                        |

The fire was flown by N40HU on 7/16. No fire activity was observed and the fire remains in monitor status.

Daily Report From: 08/01

**0.0 Acre Change Since 07/31**

|             |                         |                    |                        |                        |
|-------------|-------------------------|--------------------|------------------------|------------------------|
| <b>HMJ9</b> | Lat: <b>67:13:10.0</b>  | Status: <b>U/U</b> | Acres: <b>720.1</b>    | Option: <b>LIMITED</b> |
|             | Lon: <b>145:16:37.0</b> |                    | Start Date: 6/29/13    | Area: <b>UYD</b>       |
|             | Legal: 028N 011E 26 F   |                    | Out Date:              |                        |
| # 475       | Owner: FWS              |                    | Admin: YFR-Yukon Flats |                        |
|             | Name: <b>Joint Lake</b> |                    | Cause: Lightning       |                        |

On 7/31, fire personnel on detection ship N9011N reported an 80% active perimeter at 1459. Fire behavior was predominantly active on the northern perimeter with group torching in section 25. The northern perimeter has continuous fuels showing a high potential for rate of spread. The southern perimeter was smoldering and backing in black spruce with 1 foot flame lengths. Winds were southeast 5-9 mph with a 4% cloud cover and no precipitation. The fire remains in monitor status.

Daily Report From: 08/01

**0.0 Acre Change Since 07/31**

|               |                              |                    |                        |                        |
|---------------|------------------------------|--------------------|------------------------|------------------------|
| <b>HMD7</b>   | Lat: <b>67:11:13.0</b>       | Status: <b>U/U</b> | Acres: <b>23,355.4</b> | Option: <b>LIMITED</b> |
| <b>332469</b> | Lon: <b>142:05:35.0</b>      |                    | Start Date: 6/29/13    | Area: <b>UYD</b>       |
| <b>PDHMD7</b> | Legal: 027N 026E 07 F        |                    | Out Date:              |                        |
| # 469         | Owner: FWS                   |                    | Admin: ARR-Arctic      |                        |
|               | Name: <b>North Porcupine</b> |                    | Cause: Lightning       |                        |

Fire personnel on 361EH continued pulling hose and backhaul from the fire. The fire remains in monitor status.

## Unstaffed - AFS

Daily Report From: 08/01

**0.0 Acre Change Since 07/31**

**HMB3** Lat: **63:34:02.0** Status: **U/U** Acres: **4,415.0** Option: **LIMITED**  
 Lon: **151:21:06.0** Start Date: 6/28/13 Area: **TAD**  
 Legal: 015S 020W 36 F Out Date:  
 #466 Owner: NPS Admin: DEP-Denali  
 Name: **McKinley River East** Cause: Lightning

NPS personal aboard surveillance aircraft 09M report no observed smoke. Winds were out of the northeast at 2-5 mph with 5% cloud cover. No growth was reported. The fire remains in monitor status.

Daily Report From: 08/01

**0.0 Acre Change Since 07/31**

**HL5V** Lat: **63:41:34.0** Status: **U/U** Acres: **15,570.4** Option: **LIMITED**  
**332429** Lon: **150:08:36.0** Start Date: 6/26/13 Area: **TAD**  
**PDHL5V** Legal: 014S 013W 19 F Out Date:  
 #429 Owner: NPS Admin: DEP-Denali  
 Name: **Toklat River East** Cause: Lightning

At 14:40 NPS personnel on surveillance aircraft 09M reported one interior smoke with 30% cloud cover. At 15:45 NPS personnel observed two interior smokes. No growth was reported. The fire remains in monitor status.

Daily Report From: 08/01

**0.0 Acre Change Since 07/31**

**HL3W** Lat: **63:59:20.0** Status: **U/U** Acres: **23,383.0** Option: **LIMITED**  
 Lon: **150:37:56.0** Start Date: 6/25/13 Area: **TAD**  
 Legal: 011S 016W 02 F Out Date:  
 #394 Owner: NPS Admin: DEP-Denali  
 Name: **Sandless Lake** Cause: Lightning

The fire was last flown on 7/31 by N-309VS. 10% of the perimeter was active under clear skies and light east winds. The main fire growth was noted on the northern perimeter, with running and backing in brush, black spruce and white spruce. Minor growth was observed on the western perimeter. The fire remains in monitor status.

Daily Report From: 08/01

**0.0 Acre Change Since 07/31**

**HL1B** Lat: **64:36:58.0** Status: **U/U** Acres: **22,375.3** Option: **LIMITED**  
**332377** Lon: **154:10:09.0** Start Date: 6/24/13 Area: **TAD**  
**PDHL1B** Legal: 010S 023E 13 K Out Date:  
 #377 Owner: FWS Admin: NOR-Nowitna  
 Name: **Little Mud** Cause: Lightning

The fire was last observed on 7/30 with a 5% activer perimeter under 5% cloud cover and west winds at 5mph. Running, torching and backing towards the east in black spruce was observed along a 2 mile section of the southern perimeter. Creeping and smoldering in black spruce and hardwoods was noted along isolated areas of the remaining perimeter and in the interior. The fire remains in monitor status.

## Unstaffed - AFS

Daily Report From: 08/01

**0.0 Acre Change Since 07/31**

**HL07** Lat: **64:05:52.2** Status: **U/U** Acres: **6,033.4** Option: **LIMITED**  
 Lon: **151:35:13.8** Start Date: 6/24/13 Area: **TAD**  
**PDHL07** Legal: 009S 021W 36 F Out Date:  
 # 376 Owner: BLM Admin: NOD-Fairbanks District  
 Name: **Dead Fish Lake** Cause: Lightning

NPS personnel aboard surveillance aircraft 09M reported no visible smoke under 5% cloud cover and calm wind. The fire remains in monitor status.

Daily Report From: 08/01

**0.0 Acre Change Since 07/31**

**HLZ3** Lat: **67:02:15.0** Status: **U/U** Acres: **15,528.3** Option: **LIMITED**  
 Lon: **147:19:59.0** Start Date: 6/23/13 Area: **UYD**  
 Legal: 026N 002E 33 F Out Date:  
 # 370 Owner: FWS Admin: YFR-Yukon Flats  
 Name: **Chandalar** Cause: Lightning

The fire was last observed on 7/22. The fire remains in monitor status.

Daily Report From: 08/01

**0.0 Acre Change Since 07/31**

**HLT2** Lat: **63:56:19.0** Status: **U/U** Acres: **64,443.8** Option: **FULL**  
**331360** Lon: **152:12:09.0** Start Date: 6/22/13 Area: **TAD**  
**PDHLT2** Legal: 011S 024W 26 F Out Date:  
 # 360 Owner: STA Admin: L&W-Lands and Water  
 Name: **Beaver Log Lakes** Cause: Lightning

On 7/31, NPS personnel on detection ship 09M reported the fire was creeping and smoldering with interior smokes. The perimeter had light activity. The fire remains east of the creek on the north shore of Lake Minchumina. The fire remains in monitor status.

Daily Report From: 08/01

**834.4 Acre Change Since 07/31**

**HLT1** Lat: **63:54:29.4** Status: **U/U** Acres: **31,743.0** Option: **LIMITED**  
**332359** Lon: **151:22:03.6** Start Date: 6/22/13 Area: **TAD**  
**PDHLT1** Legal: 012S 019W 06 F Out Date:  
 # 359 Owner: NPS Admin: DEP-Denali  
 Name: **Moving River** Cause: Lightning

NPS personnel on surveillance aircraft 09M reported isolated smokes along the 1% active perimeter in the northwest and southeast corners with some interior smoke observed. There was 20% cloud cover over the fire with north winds at 1-2 mph. Little growth was observed at the time of observation. The fire remains in monitor status.

Daily Report From: 08/01

**0.0 Acre Change Since 07/31**

**HLM6** Lat: **63:44:33.0** Status: **U/U** Acres: **1,954.4** Option: **LIMITED**  
 Lon: **151:09:04.0** Start Date: 6/21/13 Area: **TAD**  
 Legal: 013S 019W 36 F Out Date:  
 # 350 Owner: NPS Admin: DEP-Denali  
 Name: **Bear Creek** Cause: Lightning

NPS personnel aboard surveillance aircraft 09M reported the southern tip of the fire is active with backing and creeping. The rest of the fire is inactive. Northeast winds were 1-2 mph with 10% cloud cover. The fire remains in monitor status.

## Unstaffed - AFS

Daily Report From: 08/01

**0.0 Acre Change Since 07/31**

**HLL4** Lat: **64:15:59.0** Status: **U/U** Acres: **47,587.4** Option: **LIMITED**  
 Lon: **154:18:58.0** Start Date: 6/21/13 Area: **TAD**  
 Legal: 014S 023E 21 K Out Date:  
 # 342 Owner: BLM Admin: NOD-Fairbanks District  
 Name: **Sulatna River** Cause: Lightning

The fire was last observed on 7/30. The fire remains in monitor status.

Daily Report From: 08/01

**668.5 Acre Change Since 07/31**

**HLF5** Lat: **66:48:32.0** Status: **U/U** Acres: **64,078.5** Option: **LIMITED**  
**332332** Lon: **150:56:47.0** Start Date: 6/20/13 Area: **TAD**  
**PDHLF5** Legal: 023N 016W 23 F Out Date:  
 # 332 Owner: BLM Admin: NOD-Fairbanks District  
 Name: **Prospect Creek** Cause: Lightning

The fire was flown on 8/1 by N-309VS. Personnel observed one isolated area along the west perimeter, actively backing and creeping to the south in black spruce and brush. The fire remains in monitor status.

Daily Report From: 08/01

**-672.7 Acre Change Since 07/31**

**HLE6** Lat: **67:12:33.0** Status: **U/U** Acres: **2,602.0** Option: **LIMITED**  
**331328** Lon: **151:47:04.0** Start Date: 6/20/13 Area: **TAD**  
**PDHEL6** Legal: 028N 019W 32 F Out Date:  
 # 328 Owner: STA Admin: L&W-Lands and Water  
 Name: **Timber Creek** Cause: Lightning

The fire was today by N309VS. Personnel aboard the aircraft report smoldering and creeping in white spruce and brush on the southern perimeter. Acreage reduction due to more accurate mapping. The fire remains in monitor status.

Daily Report From: 08/01

**2,518.2 Acre Change Since 07/31**

**HLD5** Lat: **66:04:58.0** Status: **U/U** Acres: **14,641.0** Option: **LIMITED**  
 Lon: **150:49:09.0** Start Date: 6/20/13 Area: **TAD**  
 Legal: 015N 015W 31 F Out Date:  
 # 315 Owner: BLM Admin: NOD-Fairbanks District  
 Name: **Ray River 2** Cause: Lightning

On 8/1 personnel on surveillance aircraft N309VS reported this fire 40% active with backing, running and group torching fire activity. Flame length was 15' and a convective smoke column reached 10,000 ft. This fire remains in monitor status.

Daily Report From: 08/01

**0.0 Acre Change Since 07/31**

**HLD1** Lat: **65:23:52.0** Status: **U/U** Acres: **10,377.0** Option: **LIMITED**  
 Lon: **141:32:20.0** Start Date: 6/20/13 Area: **UYD**  
 Legal: 007N 030E 27 F Out Date:  
 # 310 Owner: NCA Admin: Doyon  
 Name: **Nation River** Cause: Lightning

This fire was monitored on 7/22 by N9011N and the fire remains in monitor status.

Unstaffed - AFS

---

Daily Report From: 08/01

**0.0 Acre Change Since 07/31**

**HH8N** Lat: **63:53:35.0** Status: **U/U** Acres: **1,208.0** Option: **LIMITED**  
Lon: **145:59:35.0** Start Date: 5/30/13 Area: **MID**  
Legal: 012S 009E 09 F Out Date:  
#117 Owner: MIL Admin: Army  
Name: **Mississippi** Cause: Human

The fire was flown by surveillance aircraft N40HU. The fire had a few small smokes in the southwest corner and remains in monitor status.

---

Daily Report From: 08/01

**0.0 Acre Change Since 07/31**

**HC33** Lat: **65:01:37.7** Status: **U/U** Acres: **26.8** Option: **MODIFIED**  
Lon: **141:14:57.3** Start Date: 3/14/13 Area: **UYD**  
Legal: 002N 032E 04 F Out Date:  
#002 Owner: NCA Admin: Doyon  
Name: **Windfall Mountain** Cause: Lightning

The fire was last observed on 7/22 by N-9011N. The fire remains in monitor status.

## Unstaffed - DOF

Daily Report From: 08/01

**0.0 Acre Change Since 07/31**

|                        |                          |                     |                         |
|------------------------|--------------------------|---------------------|-------------------------|
| Lat: <b>60:34:49.6</b> | Status: <b>U/C</b>       | Acres: <b>0.4</b>   | Option: <b>Critical</b> |
| <b>303626</b>          | Lon: <b>151:15:50.2</b>  | Start Date: 7/31/13 | Area: <b>KKS</b>        |
| <b>PNHTD1</b>          | Legal: 06N 11W 30 S      | Out Date:           |                         |
| #626                   | Owner: PRI               | Admin: PRI-Private  |                         |
|                        | Name: <b>Float Plane</b> | Cause: Human        |                         |

The R-10 Type 2IA squad worked on mop-up and containment of the fire. The fire was called contained at 17:20. All resources are off the line, the fire was called controlled and placed in monitor status.

Daily Report From: 08/01

**0.0 Acre Change Since 07/31**

|                        |                          |                             |                        |
|------------------------|--------------------------|-----------------------------|------------------------|
| Lat: <b>62:17:44.0</b> | Status: <b>U/U</b>       | Acres: <b>0.5</b>           | Option: <b>Limited</b> |
| <b>314625</b>          | Lon: <b>146:49:24.4</b>  | Start Date: 7/31/13         | Area: <b>CRS</b>       |
|                        | Legal: 6N 9W 13 C        | Out Date:                   |                        |
| #625                   | Owner: STA               | Admin: L&W-Lands and Waters |                        |
|                        | Name: <b>Tabert Lake</b> | Cause: Lightning            |                        |

Activity was minimal and the fire appeared to have received some rain overnight. Several smokes could be seen along the perimeter and in the interior but there was no growth. The fire remains in monitor status and will be checked again tomorrow.

Daily Report From: 08/01

**0.0 Acre Change Since 07/31**

|                        |                          |                               |                        |
|------------------------|--------------------------|-------------------------------|------------------------|
| Lat: <b>61:33:03.6</b> | Status: <b>U/U</b>       | Acres: <b>50.0</b>            | Option: <b>Limited</b> |
| <b>HS9F</b>            | Lon: <b>155:04:34.8</b>  | Start Date: 7/31/13           | Area: <b>SWS</b>       |
| <b>304624</b>          | Legal: 17N 32W 21 S      | Out Date:                     |                        |
| #624                   | Owner: BLM               | Admin: AND-Anchorage District |                        |
|                        | Name: <b>Dummy Creek</b> | Cause: Lightning              |                        |

1010F reports the fire to be 50% active with single tree torching. The fire remains in monitor status.

Daily Report From: 08/01

**9.7 Acre Change Since 07/31**

|                        |                                |                             |                        |
|------------------------|--------------------------------|-----------------------------|------------------------|
| Lat: <b>60:54:05.4</b> | Status: <b>U/U</b>             | Acres: <b>10.0</b>          | Option: <b>Limited</b> |
| <b>304623</b>          | Lon: <b>154:39:03.6</b>        | Start Date: 7/31/13         | Area: <b>SWS</b>       |
|                        | Legal: 9N 30W 5 S              | Out Date:                   |                        |
| #623                   | Owner: STA                     | Admin: L&W-Lands and Waters |                        |
|                        | Name: <b>Mulchatna River 2</b> | Cause: Lightning            |                        |

The fire was flown by aircraft 1010F and was 5% active. The fire had increased to 10 acres, and will remain in monitor status.

Daily Report From: 08/01

**0.0 Acre Change Since 07/31**

|                        |                          |                               |                        |
|------------------------|--------------------------|-------------------------------|------------------------|
| Lat: <b>61:32:39.0</b> | Status: <b>U/U</b>       | Acres: <b>10.0</b>            | Option: <b>Limited</b> |
| <b>HS8W</b>            | Lon: <b>155:05:26.4</b>  | Start Date: 7/31/13           | Area: <b>SWS</b>       |
| <b>304622</b>          | Legal: 17N 32W 21 S      | Out Date:                     |                        |
| #622                   | Owner: BLM               | Admin: AND-Anchorage District |                        |
|                        | Name: <b>North Swift</b> | Cause: Lightning              |                        |

1010F reports the fire to be 50% active - with creeping, running, torching & crowning. The fire remains in monitor status.

## Unstaffed - DOF

Daily Report From: 08/01

**0.0 Acre Change Since 07/31**

|               |                         |                    |                             |                        |
|---------------|-------------------------|--------------------|-----------------------------|------------------------|
|               | Lat: <b>61:38:24.0</b>  | Status: <b>U/U</b> | Acres: <b>120.0</b>         | Option: <b>Limited</b> |
| <b>304617</b> | Lon: <b>155:20:24.0</b> |                    | Start Date: 7/30/13         | Area: <b>SWS</b>       |
|               | Legal: 18N 33W 19 S     |                    | Out Date:                   |                        |
| #617          | Owner: STA              |                    | Admin: L&W-Lands and Waters |                        |
|               | Name: <b>Gagaryah 2</b> |                    | Cause: Lightning            |                        |

1010F reports the fire to be 70% active in Black Spruce. The fire remains in monitor status.

Daily Report From: 08/01

**0.0 Acre Change Since 07/31**

|               |                         |                    |                             |                        |
|---------------|-------------------------|--------------------|-----------------------------|------------------------|
|               | Lat: <b>61:34:48.0</b>  | Status: <b>U/U</b> | Acres: <b>3.0</b>           | Option: <b>Limited</b> |
| <b>304616</b> | Lon: <b>155:11:48.0</b> |                    | Start Date: 7/30/13         | Area: <b>SWS</b>       |
|               | Legal: 17N 33W 11 S     |                    | Out Date:                   |                        |
| #616          | Owner: STA              |                    | Admin: L&W-Lands and Waters |                        |
|               | Name: <b>Gagaryah</b>   |                    | Cause: Lightning            |                        |

909AK reports no smokes visible. The fire remains in monitor status.

Daily Report From: 08/01

**2.0 Acre Change Since 07/31**

|               |                          |                    |                             |                     |
|---------------|--------------------------|--------------------|-----------------------------|---------------------|
| <b>HS7B</b>   | Lat: <b>62:25:10.2</b>   | Status: <b>U/C</b> | Acres: <b>10.0</b>          | Option: <b>Full</b> |
| <b>304615</b> | Lon: <b>158:08:26.4</b>  |                    | Start Date: 7/30/13         | Area: <b>SWS</b>    |
|               | Legal: 27N 48W 22 S      |                    | Out Date:                   |                     |
| #615          | Owner: STA               |                    | Admin: L&W-Lands and Waters |                     |
|               | Name: <b>Otter Creek</b> |                    | Cause: Lightning            |                     |

Personnel were demobbed today, and the fire remains in monitor status.

Daily Report From: 08/01

**0.0 Acre Change Since 07/31**

|               |                                  |                    |                     |                     |
|---------------|----------------------------------|--------------------|---------------------|---------------------|
|               | Lat: <b>63:46:06.2</b>           | Status: <b>U/C</b> | Acres: <b>0.4</b>   | Option: <b>FULL</b> |
| <b>313612</b> | Lon: <b>143:56:01.9</b>          |                    | Start Date: 7/30/13 | Area: <b>TAS</b>    |
| <b>PNHS68</b> | Legal: 23N 8E 18 C               |                    | Out Date:           |                     |
| #612          | Owner: STA                       |                    | Admin: FOR-Forestry |                     |
|               | Name: <b>Billy Creek Ridge 2</b> |                    | Cause: Lightning    |                     |

Fire was checked today and will remain in monitor status.

Daily Report From: 08/01

**0.0 Acre Change Since 07/31**

|               |                            |                    |                         |                         |
|---------------|----------------------------|--------------------|-------------------------|-------------------------|
| <b>HS4W</b>   | Lat: <b>60:10:55.0</b>     | Status: <b>U/C</b> | Acres: <b>0.1</b>       | Option: <b>Critical</b> |
| <b>303611</b> | Lon: <b>151:11:27.4</b>    |                    | Start Date: 7/29/13     | Area: <b>KKS</b>        |
| <b>PNHS4W</b> | Legal: 01N 11W 16 S        |                    | Out Date:               |                         |
| #611          | Owner: NCA                 |                    | Admin: Ciri Corporation |                         |
|               | Name: <b>Splinter Fire</b> |                    | Cause: Lightning        |                         |

The fire was flown today by 212TH. No smokes were seen. The fire will remain in monitor status.



## Unstaffed - DOF

Daily Report From: 08/01

**0.0 Acre Change Since 07/31**

|               |                         |                    |                     |                     |
|---------------|-------------------------|--------------------|---------------------|---------------------|
| <b>HS4U</b>   | Lat: <b>60:09:22.2</b>  | Status: <b>U/C</b> | Acres: <b>1.0</b>   | Option: <b>Full</b> |
| <b>303609</b> | Lon: <b>151:09:42.2</b> |                    | Start Date: 7/29/13 | Area: <b>KKS</b>    |
| <b>PNHS4U</b> | Legal: 01N 11W 27 S     |                    | Out Date:           |                     |
| # 609         | Owner: FWS              |                    | Admin: KNR-Kenai    |                     |
|               | Name: <b>Fireweed</b>   |                    | Cause: Lightning    |                     |

Personnel gridded the fire today and found no smokes and no heat. The fire will remain in monitor status.

Daily Report From: 08/01

**0.0 Acre Change Since 07/31**

|               |                              |                    |                     |                         |
|---------------|------------------------------|--------------------|---------------------|-------------------------|
| <b>313606</b> | Lat: <b>63:20:50.0</b>       | Status: <b>U/U</b> | Acres: <b>0.1</b>   | Option: <b>CRITICAL</b> |
|               | Lon: <b>143:04:50.3</b>      |                    | Start Date: 7/29/13 | Area: <b>TAS</b>        |
|               | Legal: 18n 12e 15 C          |                    | Out Date:           |                         |
| # 606         | Owner: PRI                   |                    | Admin: PRI-Private  |                         |
|               | Name: <b>North George,jr</b> |                    | Cause: Human        |                         |

Checked fire today and found additional hot spots. Will remain in monitor status.

Daily Report From: 08/01

**0.0 Acre Change Since 07/31**

|               |                            |                    |                             |                        |
|---------------|----------------------------|--------------------|-----------------------------|------------------------|
| <b>304599</b> | Lat: <b>60:00:05.4</b>     | Status: <b>U/U</b> | Acres: <b>584.0</b>         | Option: <b>Limited</b> |
|               | Lon: <b>157:35:37.8</b>    |                    | Start Date: 7/28/13         | Area: <b>SWS</b>       |
|               | Legal: 2S 48W 18 S         |                    | Out Date:                   |                        |
| # 599         | Owner: STA                 |                    | Admin: L&W-Lands and Waters |                        |
|               | Name: <b>Nuyakuk River</b> |                    | Cause: Lightning            |                        |

N909AK flew the fire and reported that activity has significantly decreased since the previous day. The fire was receiving precipitation and will remain in monitor status.

Daily Report From: 08/01

**6.0 Acre Change Since 07/31**

|               |                              |                    |                             |                        |
|---------------|------------------------------|--------------------|-----------------------------|------------------------|
| <b>304597</b> | Lat: <b>60:44:04.0</b>       | Status: <b>U/U</b> | Acres: <b>195.0</b>         | Option: <b>Limited</b> |
|               | Lon: <b>155:05:57.8</b>      |                    | Start Date: 7/28/13         | Area: <b>SWS</b>       |
|               | Legal: 8N 33W 29 S           |                    | Out Date:                   |                        |
| # 597         | Owner: STA                   |                    | Admin: L&W-Lands and Waters |                        |
|               | Name: <b>Mulchatna River</b> |                    | Cause: Lightning            |                        |

The fire was flown by aircraft N1010F and was reported to be 5% active and smoldering in continuous black spruce. The fire will remain in monitor status.

Daily Report From: 08/01

**1,262.0 Acre Change Since 07/31**

|               |                             |                    |                             |                        |
|---------------|-----------------------------|--------------------|-----------------------------|------------------------|
| <b>304596</b> | Lat: <b>60:59:07.2</b>      | Status: <b>U/U</b> | Acres: <b>4,401.0</b>       | Option: <b>Limited</b> |
|               | Lon: <b>154:59:21.0</b>     |                    | Start Date: 7/28/13         | Area: <b>SWS</b>       |
|               | Legal: 10N 32W 5 S          |                    | Out Date:                   |                        |
| # 596         | Owner: STA                  |                    | Admin: L&W-Lands and Waters |                        |
|               | Name: <b>Whitefish Lake</b> |                    | Cause: Lightning            |                        |

Detection 1010F reports the fire to be 80% active in Black Spruce, smoldering and creeping to the NW. The fire is unstaffed and remains in monitor status.

## Unstaffed - DOF

Daily Report From: 08/01

**0.0 Acre Change Since 07/31**

|               |                         |                    |                             |                     |
|---------------|-------------------------|--------------------|-----------------------------|---------------------|
|               | Lat: <b>61:45:53.8</b>  | Status: <b>U/U</b> | Acres: <b>0.1</b>           | Option: <b>Full</b> |
| <b>301585</b> | Lon: <b>150:44:24.8</b> |                    | Start Date: 7/25/13         | Area: <b>MSS</b>    |
|               | Legal: 19N 8W 4 S       |                    | Out Date:                   |                     |
| # 585         | Owner: STA              |                    | Admin: L&W-Lands and Waters |                     |
|               | Name: <b>Yentna</b>     |                    | Cause: Lightning            |                     |

The fire was not checked and remains in monitor status.

Daily Report From: 08/01

**0.0 Acre Change Since 07/31**

|               |                              |                    |                           |                     |
|---------------|------------------------------|--------------------|---------------------------|---------------------|
|               | Lat: <b>62:46:59.4</b>       | Status: <b>U/C</b> | Acres: <b>0.2</b>         | Option: <b>Full</b> |
| <b>304579</b> | Lon: <b>155:40:44.4</b>      |                    | Start Date: 7/25/13       | Area: <b>SWS</b>    |
|               | Legal: 31N 34W 16 S          |                    | Out Date:                 |                     |
| # 579         | Owner: NCA                   |                    | Admin: MTNT-McGrath et al |                     |
|               | Name: <b>Wilson's Slough</b> |                    | Cause: Human              |                     |

The fire was not flown and remains in monitor status.

Daily Report From: 08/01

**0.0 Acre Change Since 07/31**

|               |                         |                    |                     |                        |
|---------------|-------------------------|--------------------|---------------------|------------------------|
|               | Lat: <b>62:44:51.6</b>  | Status: <b>U/U</b> | Acres: <b>82.0</b>  | Option: <b>Limited</b> |
| <b>HQ3V</b>   | Lon: <b>141:46:23.4</b> |                    | Start Date: 7/16/13 | Area: <b>TAS</b>       |
| <b>313554</b> | Legal: 11N 19E 12 C     |                    | Out Date:           |                        |
| <b>PNHQ3V</b> | Owner: FWS              |                    | Admin: TER-Tetlin   |                        |
| # 554         | Name: <b>Jalamund</b>   |                    | Cause: Lightning    |                        |

Fire was not checked today and will remain in monitor status.

Daily Report From: 08/01

**0.0 Acre Change Since 07/31**

|               |                              |                    |                     |                        |
|---------------|------------------------------|--------------------|---------------------|------------------------|
|               | Lat: <b>62:47:55.8</b>       | Status: <b>U/U</b> | Acres: <b>38.0</b>  | Option: <b>Limited</b> |
| <b>313501</b> | Lon: <b>141:44:39.0</b>      |                    | Start Date: 7/2/13  | Area: <b>TAS</b>       |
|               | Legal: 12N 20E 19 C          |                    | Out Date:           |                        |
| # 501         | Owner: STA                   |                    | Admin: FOR-Forestry |                        |
|               | Name: <b>Stuver Creek #2</b> |                    | Cause: Lightning    |                        |

Fire was not checked today and will remain in monitor status.

Daily Report From: 08/01

**0.0 Acre Change Since 07/31**

|               |                           |                    |                    |                        |
|---------------|---------------------------|--------------------|--------------------|------------------------|
|               | Lat: <b>62:47:37.0</b>    | Status: <b>U/U</b> | Acres: <b>21.0</b> | Option: <b>Limited</b> |
| <b>HM6Y</b>   | Lon: <b>141:47:00.2</b>   |                    | Start Date: 7/2/13 | Area: <b>TAS</b>       |
| <b>313496</b> | Legal: 12N 19E 26 C       |                    | Out Date:          |                        |
| # 496         | Owner: FWS                |                    | Admin: TER-Tetlin  |                        |
|               | Name: <b>Stuver Creek</b> |                    | Cause: Lightning   |                        |

Fire was not checked today and will remain in monitor status.

## Unstaffed - DOF

Daily Report From: 08/01

**0.0 Acre Change Since 07/31**

**313449** Lat: **63:45:57.2** Status: **U/U** Acres: **8,617.0** Option: **LIMITED**  
 Lon: **141:41:43.6** Start Date: 6/27/13 Area: **TAS**  
 Legal: 23 19 10 C Out Date:  
 #449 Owner: STA Admin: FOR-Forestry  
 Name: **Big Timber Creek** Cause: Lightning

The incident is being managed by Type 3 Organization. The fire was flown last night and 1 isolated hot spot was discovered along the SE corner. The fire will remain in monitor status. No values are threatened.

Daily Report From: 08/01

**114.3 Acre Change Since 07/31**

**314444** Lat: **62:41:52.9** Status: **U/U** Acres: **5,000.0** Option: **Limited**  
 Lon: **145:11:06.4** Start Date: 6/27/13 Area: **CRS**  
 Legal: 11N 1E 35 C Out Date:  
 #444 Owner: STA Admin: L&W-Lands and Waters  
 Name: **Excelsior** Cause: Lightning

Fire personnel on a local detection flight reported fire was actively burning interior pockets of fuel. Observed fire behavior was a rank 3 producing an 8000 ft. column. The fire is highly visible from the Richardson Hwy and will remain in monitor status.

Daily Report From: 08/01

**0.0 Acre Change Since 07/31**

**HL6D** Lat: **60:16:34.2** Status: **U/U** Acres: **1,784.0** Option: **Limited**  
**304437** Lon: **153:54:56.4** Start Date: 6/27/13 Area: **SWS**  
 Legal: 02N 27W 11 S Out Date:  
 #437 Owner: NPS Admin: LCP-Lake Clark  
 Name: **Currant Creek** Cause: Lightning

The fire was flown by N909AK. Fire activity was moderated due to precipitation over the fire. The fire continues to smolder on the northeast corner with intermittent smokes in the interior. The fire will remain in monitor status.

Daily Report From: 08/01

**0.0 Acre Change Since 07/31**

**HL5N** Lat: **63:17:09.4** Status: **U/U** Acres: **6,759.1** Option: **FULL**  
**313414** Lon: **142:26:42.8** Start Date: 6/26/13 Area: **TAS**  
**PNHL5N** Legal: 17N 15E 1 C Out Date:  
 #414 Owner: NCA Admin: Tetlin  
 Name: **Tetlin Jct Ridge** Cause: Lightning

This fire is being managed by a type 3 organization managing several fires in the Tok area. Management objectives for keeping the fire from spreading to Tetlin Village lands to west have been met and the fire is being allowed to burn naturally to the east where no values are at risk. The fire was not flown yesterday due to higher priorities. The fire will remain in monitor status and be patrolled by aircraft.

## Unstaffed - DOF

Daily Report From: 08/01

**0.0 Acre Change Since 07/31**

|               |                            |                    |                       |                         |
|---------------|----------------------------|--------------------|-----------------------|-------------------------|
| <b>HL3N</b>   | Lat: <b>64:44:09.6</b>     | Status: <b>U/C</b> | Acres: <b>1,806.0</b> | Option: <b>Critical</b> |
| <b>311388</b> | Lon: <b>148:41:19.2</b>    |                    | Start Date: 6/25/13   | Area: <b>FAS</b>        |
| <b>PNHL3N</b> | Legal: 2S 6W 14 F          |                    | Out Date:             |                         |
| # 388         | Owner: NCA                 |                    | Admin: Togothele      |                         |
|               | Name: <b>Skinny's Road</b> |                    | Cause: Human          |                         |

Forestry received several calls reporting smoke visible from the Parks Highway. H-59633 flew the fire and reported that all the activity was well within the interior. The Yankee squad continued rehab. The fire remains in monitor status.

Daily Report From: 08/01

**0.0 Acre Change Since 07/31**

|               |                         |                    |                       |                        |
|---------------|-------------------------|--------------------|-----------------------|------------------------|
| <b>313386</b> | Lat: <b>63:24:17.6</b>  | Status: <b>U/U</b> | Acres: <b>7,964.0</b> | Option: <b>LIMITED</b> |
|               | Lon: <b>141:31:25.5</b> |                    | Start Date: 6/25/13   | Area: <b>TAS</b>       |
|               | Legal: 19 20 23 C       |                    | Out Date:             |                        |
| # 386         | Owner: STA              |                    | Admin: FOR-Forestry   |                        |
|               | Name: <b>Ladue Fork</b> |                    | Cause: Lightning      |                        |

Fire was flown. There is smoke on the southside in lateral drainage. Fire will remain in monitor status.

Daily Report From: 08/01

**0.0 Acre Change Since 07/31**

|               |                         |                    |                             |                        |
|---------------|-------------------------|--------------------|-----------------------------|------------------------|
| <b>311366</b> | Lat: <b>64:02:26.4</b>  | Status: <b>U/U</b> | Acres: <b>5.0</b>           | Option: <b>Limited</b> |
|               | Lon: <b>148:40:37.8</b> |                    | Start Date: 6/23/13         | Area: <b>FAS</b>       |
|               | Legal: 10S 6W 1 F       |                    | Out Date:                   |                        |
| # 366         | Owner: STA              |                    | Admin: L&W-Lands and Waters |                        |
|               | Name: <b>Iron Creek</b> |                    | Cause: Human                |                        |

The fire was flown and there were flames visible from the coal seam, but no additional wildland involvement. The fire remains in monitor status.

Daily Report From: 08/01

**0.0 Acre Change Since 07/31**

|               |                          |                    |                        |                        |
|---------------|--------------------------|--------------------|------------------------|------------------------|
| <b>HLS2</b>   | Lat: <b>63:51:09.6</b>   | Status: <b>U/U</b> | Acres: <b>10,712.4</b> | Option: <b>LIMITED</b> |
| <b>313357</b> | Lon: <b>143:43:36.0</b>  |                    | Start Date: 6/22/13    | Area: <b>TAS</b>       |
| <b>PDHLS2</b> | Legal: 24N 9E 20 C       |                    | Out Date:              |                        |
| # 357         | Owner: STA               |                    | Admin: FOR-Forestry    |                        |
|               | Name: <b>Billy Creek</b> |                    | Cause: Lightning       |                        |

The incident is being managed by Type 3 Organization. The fire was flown 7/31 and heat was discovered along the eastern perimeter. The fire will remain in monitor status. No values are threatened.

Daily Report From: 08/01

**0.0 Acre Change Since 07/31**

|               |                          |                    |                             |                     |
|---------------|--------------------------|--------------------|-----------------------------|---------------------|
| <b>HK58</b>   | Lat: <b>63:52:07.2</b>   | Status: <b>U/C</b> | Acres: <b>40.0</b>          | Option: <b>Full</b> |
| <b>311271</b> | Lon: <b>148:44:48.0</b>  |                    | Start Date: 6/18/13         | Area: <b>FAS</b>    |
| <b>PNHK58</b> | Legal: 12S 6W 16 F       |                    | Out Date:                   |                     |
| # 271         | Owner: STA               |                    | Admin: L&W-Lands and Waters |                     |
|               | Name: <b>Moody Creek</b> |                    | Cause: Human                |                     |

The fire was flown and there were no visible smokes. The fire remains in monitor status.

## Unstaffed - DOF

Daily Report From: 08/01

0.0 Acre Change Since 07/31

|               |                         |                    |                     |                         |
|---------------|-------------------------|--------------------|---------------------|-------------------------|
| <b>HK42</b>   | Lat: <b>64:52:27.9</b>  | Status: <b>U/C</b> | Acres: <b>96.4</b>  | Option: <b>Critical</b> |
| <b>311258</b> | Lon: <b>147:05:55.5</b> |                    | Start Date: 6/17/13 | Area: <b>FAS</b>        |
| <b>PNHK42</b> | Legal: 1N 3E 27 F       |                    | Out Date:           |                         |
| # 258         | Owner: PRI              |                    | Admin: PRI-Private  |                         |
|               | Name: <b>Kanuti</b>     |                    | Cause: Human        |                         |

The fire was not checked and remains in monitor status.

Daily Report From: 08/01

0.0 Acre Change Since 07/31

|               |                          |                    |                             |                        |
|---------------|--------------------------|--------------------|-----------------------------|------------------------|
| <b>311256</b> | Lat: <b>64:00:31.2</b>   | Status: <b>U/U</b> | Acres: <b>2.0</b>           | Option: <b>Limited</b> |
|               | Lon: <b>148:45:22.2</b>  |                    | Start Date: 6/17/13         | Area: <b>FAS</b>       |
|               | Legal: 10S 06W 33 F      |                    | Out Date:                   |                        |
| # 256         | Owner: STA               |                    | Admin: L&W-Lands and Waters |                        |
|               | Name: <b>Elsie Creek</b> |                    | Cause: Human                |                        |

The fire was flown and there were no visible smokes. The fire remains in monitor status.

Daily Report From: 08/01

0.0 Acre Change Since 07/31

|               |                               |                    |                             |                        |
|---------------|-------------------------------|--------------------|-----------------------------|------------------------|
| <b>HMX5</b>   | Lat: <b>64:01:33.0</b>        | Status: <b>U/U</b> | Acres: <b>216.0</b>         | Option: <b>Limited</b> |
| <b>311255</b> | Lon: <b>148:39:36.6</b>       |                    | Start Date: 6/17/13         | Area: <b>FAS</b>       |
| <b>PNHMX5</b> | Legal: 10S 6W 26 F            |                    | Out Date:                   |                        |
| # 255         | Owner: STA                    |                    | Admin: L&W-Lands and Waters |                        |
|               | Name: <b>California Creek</b> |                    | Cause: Human                |                        |

The fire was flown and there was minimal smoke showing. The fire remains in monitor status.

Daily Report From: 08/01

0.0 Acre Change Since 07/31

|               |                              |                    |                             |                        |
|---------------|------------------------------|--------------------|-----------------------------|------------------------|
| <b>311247</b> | Lat: <b>64:01:01.8</b>       | Status: <b>U/U</b> | Acres: <b>200.0</b>         | Option: <b>Limited</b> |
|               | Lon: <b>148:41:46.8</b>      |                    | Start Date: 6/16/13         | Area: <b>FAS</b>       |
|               | Legal: 10S 6W 27 F           |                    | Out Date:                   |                        |
| # 247         | Owner: STA                   |                    | Admin: L&W-Lands and Waters |                        |
|               | Name: <b>Tatlanika Creek</b> |                    | Cause: Human                |                        |

The fire was flown and no smokes were observed. The fire remains in monitor status.

Daily Report From: 08/01

0.0 Acre Change Since 07/31

|               |                            |                    |                        |                        |
|---------------|----------------------------|--------------------|------------------------|------------------------|
| <b>HJD1</b>   | Lat: <b>62:30:37.2</b>     | Status: <b>U/U</b> | Acres: <b>46,135.4</b> | Option: <b>Limited</b> |
| <b>313145</b> | Lon: <b>141:24:50.4</b>    |                    | Start Date: 5/31/13    | Area: <b>TAS</b>       |
| <b>PDHJD1</b> | Legal: 8N 22E 6 C          |                    | Out Date:              |                        |
| # 145         | Owner: FWS                 |                    | Admin: TER-Tetlin      |                        |
|               | Name: <b>Chisana River</b> |                    | Cause: Lightning       |                        |

Fire was not checked today and will remain in monitor status.

## Unstaffed - DOF

Daily Report From: 08/01

**0.0 Acre Change Since 07/31**

|               |                         |                    |                             |                        |
|---------------|-------------------------|--------------------|-----------------------------|------------------------|
| <b>HJC8</b>   | Lat: <b>61:27:19.8</b>  | Status: <b>U/U</b> | Acres: <b>201,809.0</b>     | Option: <b>Limited</b> |
| <b>304144</b> | Lon: <b>155:41:26.4</b> |                    | Start Date: 5/31/13         | Area: <b>SWS</b>       |
| <b>PNHJC8</b> | Legal: 16N 36W 23 S     |                    | Out Date:                   |                        |
| # 144         | Owner: STA              |                    | Admin: L&W-Lands and Waters |                        |
|               | Name: <b>Lime Hills</b> |                    | Cause: Lightning            |                        |

The fire was flown by a detection aircraft, and no fire behavior was observed. The fire will remain in monitor status.

Daily Report From: 08/01

**0.0 Acre Change Since 07/31**

|               |                          |                    |                             |                        |
|---------------|--------------------------|--------------------|-----------------------------|------------------------|
| <b>HK6V</b>   | Lat: <b>62:32:09.6</b>   | Status: <b>U/U</b> | Acres: <b>157,747.5</b>     | Option: <b>Limited</b> |
| <b>304140</b> | Lon: <b>156:46:40.8</b>  |                    | Start Date: 5/31/13         | Area: <b>SWS</b>       |
| <b>PNHK6V</b> | Legal: 28N 40W 7 S       |                    | Out Date:                   |                        |
| # 140         | Owner: STA               |                    | Admin: L&W-Lands and Waters |                        |
|               | Name: <b>Moore Creek</b> |                    | Cause: Lightning            |                        |

The fire was flown by N1010F and no smokes were observed. The fire will remain in monitor status.

Daily Report From: 08/01

**0.0 Acre Change Since 07/31**

|               |                           |                    |                     |                     |
|---------------|---------------------------|--------------------|---------------------|---------------------|
| <b>HH5F</b>   | Lat: <b>63:55:17.8</b>    | Status: <b>U/C</b> | Acres: <b>239.0</b> | Option: <b>Full</b> |
| <b>311088</b> | Lon: <b>148:51:41.6</b>   |                    | Start Date: 5/27/13 | Area: <b>FAS</b>    |
|               | Legal: 11S 7W 33 F        |                    | Out Date:           |                     |
| # 088         | Owner: PRI                |                    | Admin: PRI-Private  |                     |
|               | Name: <b>Louise Creek</b> |                    | Cause: Human        |                     |

The fire was flown and there were no visible smokes. The fire remains in monitor status.

Daily Report From: 08/01

**0.0 Acre Change Since 07/31**

|               |  |                    |                             |                         |
|---------------|--|--------------------|-----------------------------|-------------------------|
| <b>301011</b> | Lat: <b>61:43:57.2</b>                   | Status: <b>U/C</b> | Acres: <b>0.1</b>           | Option: <b>Critical</b> |
|               | Lon: <b>149:01:42.4</b>                  |                    | Start Date: 4/27/13         | Area: <b>MSS</b>        |
|               | Legal: 19N 2E 14 S                       |                    | Out Date:                   |                         |
| # 011         | Owner: STA                               |                    | Admin: L&W-Lands and Waters |                         |
|               | Name: <b>Buffalo Mine Coal Seam 2013</b> |                    | Cause: Human                |                         |

The fire was not checked and remains in monitor status.

Unstaffed - USFS

---

Daily Report From: 08/01

**0.1 Acre Change Since 07/31**

|                         |                         |                     |                        |
|-------------------------|-------------------------|---------------------|------------------------|
| Lat: <b>56:46:23.9</b>  | Status: <b>U/C</b>      | Acres: <b>0.1</b>   | Option: <b>LIMITED</b> |
| Lon: <b>133:42:23.1</b> |                         | Start Date: 7/31/13 | Area: <b>TNF</b>       |
| <b>P0HS9B</b>           | Legal: 059S 074E 11 C   | Out Date:           |                        |
| #618                    | Owner: USFS             | Admin: TNF-Tongass  |                        |
|                         | Name: <b>Rocky Pass</b> | Cause: Human        |                        |

FS personnel have determined this fire to be controlled at 1633 hrs. This fire has been placed in monitor status.

---

Daily Report From: 08/01

**0.0 Acre Change Since 07/31**

|                         |                           |                             |                        |
|-------------------------|---------------------------|-----------------------------|------------------------|
| Lat: <b>58:21:11.0</b>  | Status: <b>U/C</b>        | Acres: <b>0.1</b>           | Option: <b>LIMITED</b> |
| Lon: <b>134:39:42.4</b> |                           | Start Date: 7/29/13         | Area: <b>TNF</b>       |
| <b>331605</b>           | Legal: 040S 065E 34 C     | Out Date:                   |                        |
| <b>PNHS4P</b>           | Owner: STA                | Admin: L&W-Lands and Waters |                        |
| #605                    | Name: <b>Big Suedla 2</b> | Cause: Human                |                        |

The fire was last observed on 7/29 and is in monitor status.

Prescribed - AFS

---

*NO Daily Reports***No Acreage Reported**

|             |   |         |                       |                           |
|-------------|---|---------|-----------------------|---------------------------|
| <b>AA06</b> | Lat: <b>64:40:48.0</b>                        | Status: | Acres:                | Option: <b>PRESCRIBED</b> |
|             | Lon: <b>146:50:30.0</b>                       |         | Start Date: 5/10/13   | Area: <b>MID</b>          |
|             | Legal: 003S 004E 01 F                         |         | Out Date:             |                           |
| #A06        | Owner: MIL                                    |         | Admin: ARMY-U.S. Army |                           |
|             | Name: <b>YTA Grouse Habitat Prescribed Bu</b> |         | Cause: Prescribed     |                           |



**Out - AFS**

---

Daily Report From: 08/01

**4,065.2 Acre Change Since 07/31**

|                |                               |                    |                               |                         |
|----------------|-------------------------------|--------------------|-------------------------------|-------------------------|
| <b>HK9W</b>    | Lat: <b>64:07:16.8</b>        | Status: <b>Out</b> | Acres: <b>11,699.5</b>        | Option: <b>Modified</b> |
| <b>GAD-292</b> | Lon: <b>160:17:52.8</b>       |                    | Start Date: 6/20/13           | Area: <b>GAD</b>        |
| <b>PDHK9W</b>  | Legal: 13S 11W 12 K           |                    | Out Date: 8/1/13              |                         |
| # 292          | Owner: BLM                    |                    | Admin: AND-Anchorage District |                         |
|                | Name: <b>Shaktoolik River</b> |                    | Cause: Lightning              |                         |

Surveillance personnel aboard N114MN reported the fire as having no activity and declared the fire out at 1715. Observations were taken under 50% cloud cover and zero precipitation. Increase in acreage due to an updated digitized perimeter (+4065.2).

## Out - DOF

**NO Daily Reports****No Acreage Reported**

|               |                         |         |                          |                        |
|---------------|-------------------------|---------|--------------------------|------------------------|
| <b>303634</b> | Lat: <b>59:48:45.9</b>  | Status: | Acres:                   | Option: <b>NOENTRY</b> |
|               | Lon: <b>151:37:12.0</b> |         | Start Date: 7/31/13      | Area: <b>KKS</b>       |
| #634          | Legal:                  |         | Out Date: 8/1/13         |                        |
|               | Owner: Unknown          |         | Admin: Unknown - Unknown |                        |
|               | Name: <b>F/A #7</b>     |         | Cause: False Alarm       |                        |

Daily Report From: 08/01

**0.0 Acre Change Since 07/31**

|               |                           |                    |                               |                         |
|---------------|---------------------------|--------------------|-------------------------------|-------------------------|
| <b>HS3R</b>   | Lat: <b>59:37:17.4</b>    | Status: <b>Out</b> | Acres: <b>7.0</b>             | Option: <b>MODIFIED</b> |
| <b>304600</b> | Lon: <b>157:37:37.8</b>   |                    | Start Date: 7/28/13           | Area: <b>SWS</b>        |
|               | Legal: 6S 49W 28 S        |                    | Out Date: 8/1/13              |                         |
| #600          | Owner: BLM                |                    | Admin: AND-Anchorage District |                         |
|               | Name: <b>Klutuk Creek</b> |                    | Cause: Lightning              |                         |

N909AK flew the fire and called it out on 8/1.

Daily Report From: 08/01

**0.0 Acre Change Since 07/31**

|               |                          |                    |                               |                         |
|---------------|--------------------------|--------------------|-------------------------------|-------------------------|
| <b>HS3P</b>   | Lat: <b>61:31:00.0</b>   | Status: <b>Out</b> | Acres: <b>5.0</b>             | Option: <b>Modified</b> |
| <b>304598</b> | Lon: <b>155:00:00.0</b>  |                    | Start Date: 7/28/13           | Area: <b>SWS</b>        |
|               | Legal: 16N 32W 3 S       |                    | Out Date: 8/1/13              |                         |
| #598          | Owner: BLM               |                    | Admin: AND-Anchorage District |                         |
|               | Name: <b>Swift River</b> |                    | Cause: Lightning              |                         |

N909AK flew the fire and called it out on 8/1.

Daily Report From: 08/01

**0.0 Acre Change Since 07/31**

|               |                         |                    |                             |                     |
|---------------|-------------------------|--------------------|-----------------------------|---------------------|
| <b>HR61</b>   | Lat: <b>64:12:01.2</b>  | Status: <b>Out</b> | Acres: <b>1.6</b>           | Option: <b>Full</b> |
| <b>311576</b> | Lon: <b>149:22:33.3</b> |                    | Start Date: 7/23/13         | Area: <b>FAS</b>    |
| <b>PNHR61</b> | Legal: 8S 9W 20 F       |                    | Out Date: 8/1/13            |                     |
| #576          | Owner: STA              |                    | Admin: L&W-Lands and Waters |                     |
|               | Name: <b>Rex Bridge</b> |                    | Cause: Human                |                     |

The fire was checked and declared out.

Alaska Interagency Coordination  
Center Situation Report  
Saturday - 08/03/2013

| Wildland Fires                   | New | Out | Active | Npr | YTD Fires | YTD Acres   |
|----------------------------------|-----|-----|--------|-----|-----------|-------------|
| <b>Alaska Fire Service (AFS)</b> | 1   | 0   | 29     | 0   | 122       | 539,659.6   |
| GAD (Galena Zone)                | 0   | 0   | 1      | 0   | 34        | 50,918.0    |
| MID (Military)                   | 0   | 0   | 3      | 0   | 19        | 87,183.1    |
| TAD (Tanana Zone)                | 1   | 0   | 16     | 0   | 33        | 338,894.1   |
| UYD (Upper Yukon Zone)           | 0   | 0   | 9      | 0   | 36        | 62,664.4    |
| <b>State of Alaska (DOF)</b>     | 6   | 9   | 42     | 0   | 412       | 556,512.2   |
| CRS (Copper River)               | 3   | 1   | 6      | 0   | 37        | 5,266.9     |
| DAS (Delta)                      | 0   | 0   | 0      | 0   | 16        | 7.9         |
| FAS (Fairbanks)                  | 1   | 1   | 8      | 0   | 98        | 2,759.7     |
| HNS (Haines)                     | 0   | 0   | 0      | 0   | 5         | 0.6         |
| KKS (Kenai)                      | 2   | 2   | 3      | 0   | 73        | 51.9        |
| MSS (AnchorageMatSu Area)        | 0   | 0   | 2      | 0   | 92        | 176.9       |
| SWS (Southwest)                  | 0   | 4   | 13     | 0   | 52        | 447,443.7   |
| TAS (Tok)                        | 0   | 1   | 10     | 0   | 39        | 100,804.6   |
| <b>Forest Service (USFS)</b>     | 0   | 1   | 2      | 0   | 18        | 3.2         |
| CGF (Chugach)                    | 0   | 0   | 0      | 0   | 4         | 1.4         |
| TNF (Tongass)                    | 0   | 1   | 2      | 0   | 14        | 1.8         |
| <b>Statewide Totals</b>          | 7   | 10  | 73     | 0   | 552       | 1,096,175.0 |

**Active Wildfires:**

| Protection Summary: | CRI | FUL | MOD | LIM | NoEntry | TOTAL |
|---------------------|-----|-----|-----|-----|---------|-------|
| AFS Protection:     | 0   | 1   | 2   | 26  | 0       | 29    |
| DOF Protection:     | 5   | 7   | 1   | 29  | 0       | 42    |
| USFS Protection:    | 0   | 0   | 1   | 1   | 0       | 2     |
| Protection Totals:  | 5   | 8   | 4   | 56  | 0       | 73    |

| Status Summary:  | Staffed         |                   | Unstaffed       |                   |
|------------------|-----------------|-------------------|-----------------|-------------------|
|                  | Contained (S/C) | Uncontained (S/U) | Contained (U/C) | Uncontained (U/U) |
| AFS Protection:  | 0               | 2                 | 0               | 27                |
| DOF Protection:  | 0               | 3                 | 8               | 31                |
| USFS Protection: | 0               | 0                 | 2               | 0                 |
| Status Totals:   | 0               | 5                 | 10              | 58                |

---

| <b>Fuels Management Fires</b> | YTD Fires | YTD Acres | New | Active | Out Yesterday |
|-------------------------------|-----------|-----------|-----|--------|---------------|
| Borough                       | 1         | 0.5       | 0   | 0      | 0             |
| FWS (US Fish & Wildlife)      | 1         | 5.0       | 0   | 0      | 0             |
| Military                      | 11        | 5,149.0   | 0   | 1      | 0             |
| NPS (National Park Service)   | 2         | 20.0      | 0   | 0      | 0             |
| Fuels Management Totals:      | 15        | 5,174.5   | 0   | 1      | 0             |

[New - AFS](#)

---

Daily Report From: 08/02

**2.0 Acreage On 08/02**

|               |                         |                    |                               |                        |
|---------------|-------------------------|--------------------|-------------------------------|------------------------|
| <b>HTT8</b>   | Lat: <b>64:08:22.0</b>  | Status: <b>U/U</b> | Acres: <b>2.0</b>             | Option: <b>LIMITED</b> |
| <b>332642</b> | Lon: <b>153:04:56.0</b> |                    | Start Date: 8/2/13            | Area: <b>TAD</b>       |
|               | Legal: 015S 029E 35 K   |                    | Out Date:                     |                        |
| #642          | Owner: BLM              |                    | Admin: NOD-Fairbanks District |                        |
|               | Name: <b>Sethkokna</b>  |                    | Cause: Lightning - WFU        |                        |

At 2014 fire personnel on surveillance aircraft N114MN reported this fire having a 60% active perimeter, smoldering and creeping in black spruce and tundra. There was 70% cloud cover and no precipitation. This fire is placed into monitor status.

## New - DOF

Daily Report From: 08/02

**0.1 Acreage On 08/02**

|               |                         |                    |                          |                         |
|---------------|-------------------------|--------------------|--------------------------|-------------------------|
|               | Lat: <b>60:30:18.2</b>  | Status: <b>Out</b> | Acres: <b>0.1</b>        | Option: <b>Critical</b> |
| <b>303643</b> | Lon: <b>151:00:37.7</b> |                    | Start Date: 8/2/13       | Area: <b>KKS</b>        |
|               | Legal: 5N 10W 23 S      |                    | Out Date: 8/2/13         |                         |
| #643          | Owner: BORO             |                    | Admin: BORO-Borough/City |                         |
|               | Name: <b>Birch</b>      |                    | Cause: Human             |                         |

DOF engine responded to a tree on a powerline. Personnel secured the area and notified HEA. HEA mitigated the problem. DOF personnel established there was no more heat and called the fire out.

Daily Report From: 08/02

**0.1 Acreage On 08/02**

|               |                              |                    |                    |                         |
|---------------|------------------------------|--------------------|--------------------|-------------------------|
|               | Lat: <b>64:54:46.7</b>       | Status: <b>Out</b> | Acres: <b>0.1</b>  | Option: <b>CRITICAL</b> |
| <b>311641</b> | Lon: <b>148:10:57.8</b>      |                    | Start Date: 8/2/13 | Area: <b>FAS</b>        |
|               | Legal: 1N 2W 8 F             |                    | Out Date: 8/2/13   |                         |
| #641          | Owner: PRI                   |                    | Admin: PRI-Private |                         |
|               | Name: <b>False Alarm #43</b> |                    | Cause: Human       |                         |

Fairbanks Area Forestry engines, prevention, and helitack were dispatched to a smoke report off of Spinach Creek Road. The report turned out to be an unapproved burn; engines and helitack were cancelled.

Daily Report From: 08/02

**0.1 Acreage On 08/02**

|               |                         |                    |                    |                         |
|---------------|-------------------------|--------------------|--------------------|-------------------------|
|               | Lat: <b>60:29:15.4</b>  | Status: <b>U/U</b> | Acres: <b>0.1</b>  | Option: <b>Critical</b> |
| <b>303640</b> | Lon: <b>151:03:22.6</b> |                    | Start Date: 8/2/13 | Area: <b>KKS</b>        |
|               | Legal: 5N 10W 33 S      |                    | Out Date: 8/2/13   |                         |
| #640          | Owner: PRI              |                    | Admin: PRI-Private |                         |
|               | Name: <b>Buckets</b>    |                    | Cause: Human       |                         |

Fire reported over the Police radio as a tree in a power line. Forestry Engines K-67 and K-63 and CES responded and upon arrival found a tree in the power line, smoking but no flame. HEA crew arrived and removed tree. Tree extinguished by Engine Crew K-67. Fire out.

Daily Report From: 08/02

**1.0 Acreage On 08/02**

|               |                                |                    |                             |                        |
|---------------|--------------------------------|--------------------|-----------------------------|------------------------|
|               | Lat: <b>62:44:54.3</b>         | Status: <b>U/U</b> | Acres: <b>1.0</b>           | Option: <b>Limited</b> |
| <b>314639</b> | Lon: <b>145:55:19.4</b>        |                    | Start Date: 8/2/13          | Area: <b>CRS</b>       |
|               | Legal: 11N 4W 18 C             |                    | Out Date:                   |                        |
| #639          | Owner: STA                     |                    | Admin: L&W-Lands and Waters |                        |
|               | Name: <b>Twelve Mile Creek</b> |                    | Cause: Lightning            |                        |

A 1 acre fire, smoldering, creeping and torching in broken 80% spruce mixed with alder was discovered while flying another fire. No values are at risk, the fire will be monitored.

## New - DOF

Daily Report From: 08/02

**2.0 Acreage On 08/02**

Lat: **62:01:17.3** Status: **S/U** Acres: **2.0** Option: **Full**  
**314638** Lon: **146:27:36.5** Personnel: **6** Start Date: 8/2/13 Area: **CRS**  
 Legal: 3N 7W 23 C Out Date:  
 #638 Owner: STA Admin: L&W-Lands and Waters  
 Name: **Mendeltna Creek** Cause: Lightning

A lightning caused 1 acre fire in spruce was knocked down with bucket work from 73LF. When the fire began spotting, a load of retardant was requested, which slowed the fire's spread long enough for ground personnel, traveling in difficult terrain, to gain access. Mop up is expected to require 2-3 days.

Daily Report From: 08/02

**0.0 Acreage On 08/02**

Lat: **64:53:07.5** Status: **F/A** Acres: **0.0** Option: **Critical**  
**311637** Lon: **146:42:51.7** Start Date: 8/2/13 Area: **FAS**  
 Legal: 1N 5E 27 F Out Date: 8/2/13  
 #637 Owner: Unknown Admin: Unknown - Unknown  
 Name: **False Alarm #42** Cause: False Alarm

Reported smoke was determined to be from Stuart Creek #2 and declared a false alarm.

Daily Report From: 08/02

**0.1 Acreage On 08/02**

Lat: **62:06:58.0** Status: **Out** Acres: **0.1** Option: **Full**  
**314636** Lon: **145:56:38.9** Start Date: 8/2/13 Area: **CRS**  
 Legal: 4N 4W 22 C Out Date: 8/2/13  
 #636 Owner: STA Admin: L&W-Lands and Waters  
 Name: **Tolsona Creek** Cause: Lightning

This fire was reported by a pilot as a lightning strike with a single tree torching, it was flown by DOF personnel in fixed wing 137. Two DOF engines responded, fire was suppressed by engine personnel and it was declared out at 1534.

## Staffed - AFS

Daily Report From: 08/02

0.5 Acre Change Since 08/01

|               |                              |                      |                            |                         |
|---------------|------------------------------|----------------------|----------------------------|-------------------------|
| <b>HS1S</b>   | Lat: <b>66:12:43.8</b>       | Status: <b>S/U</b>   | Acres: <b>51.0</b>         | Option: <b>MODIFIED</b> |
| <b>332588</b> | Lon: <b>147:16:41.4</b>      | Personnel: <b>18</b> | Start Date: <b>7/27/13</b> | Area: <b>UYD</b>        |
|               | Legal: <b>016N 002E 14 F</b> |                      | Out Date:                  |                         |
| # 588         | Owner: <b>NCA</b>            |                      | Admin: <b>Doyon</b>        |                         |
|               | Name: <b>Twin Lakes</b>      |                      | Cause: <b>Lightning</b>    |                         |

There was a transfer of command from a Type 4 incident to a Type 5. The Fort Yukon #1 crew mobilized to the fire this afternoon. The Midnight Suns IHC were reassigned from this fire to the Stuart Creek 2. H-920, N112BH and a BE-1900 were used to move the crews. Firefighters continued with mop up and snagging operations.

|                 |     |           |               |
|-----------------|-----|-----------|---------------|
| Assigned Crews: |     | Assigned: |               |
| Fort Yukon #1   | T2  | 8/2       |               |
| Midnight Suns   | IHC | 7/29      | Released: 8/2 |

Daily Report From: 08/02

659.0 Acre Change Since 08/01

|               |                             |                       |                              |                        |
|---------------|-----------------------------|-----------------------|------------------------------|------------------------|
| <b>HK8H</b>   | Lat: <b>64:41:37.2</b>      | Status: <b>S/U</b>    | Acres: <b>85,714.0</b>       | Option: <b>LIMITED</b> |
| <b>332280</b> | Lon: <b>146:35:29.4</b>     | Personnel: <b>121</b> | Start Date: <b>6/19/13</b>   | Area: <b>MID</b>       |
| <b>PDHK8H</b> | Legal: <b>2N 6E 32 F</b>    |                       | Out Date:                    |                        |
| # 280         | Owner: <b>MIL</b>           |                       | Admin: <b>ARMY-U.S. Army</b> |                        |
|               | Name: <b>Stuart Creek 2</b> |                       | Cause: <b>Human</b>          |                        |

High temperatures and low humidities contributed to another day of active fire behavior. Wind speeds in the area were lower than predicted. Burnout operations were successfully conducted in Division C, supporting control objectives to keep the fire north of Brigadier Road and within the impact area. Using aerial ignition, approximately 2 miles of line was burned - totaling 300 acres. Structure protection was in place and resources on scene around military assets. Similar operations will likely continue through today. Mop up continued in Division S and the southern portion of Division A. Division R resources will continue to patrol. Seeding continued in repair areas on the west side of the fire. Aircraft, including air attack, scoopers, retardant planes, and helicopters will be vital to minimize potential fire spread, assure continued containment around the fire perimeter and support burnout operations during the next operational period. Midnight Suns were released from fire 588 and joined Stuart Creek 2 suppression forces in the PM.

|                 |           |           |  |
|-----------------|-----------|-----------|--|
| Assigned Crews: |           | Assigned: |  |
| Chena           | IHC       | 8/1       |  |
| Midnight Suns   | IHC       | 8/2       |  |
| North Star      | T2        | 7/24      |  |
| White Mountain  | Type 2 IA | 7/23      |  |



## Staffed - DOF

Daily Report From: 08/02

**144.0 Acre Change Since 08/01**

|               |                         |                      |                               |                         |
|---------------|-------------------------|----------------------|-------------------------------|-------------------------|
| <b>HS2N</b>   | Lat: <b>61:16:52.8</b>  | Status: <b>S/U</b>   | Acres: <b>4,000.0</b>         | Option: <b>MODIFIED</b> |
| <b>304591</b> | Lon: <b>155:14:04.2</b> | Personnel: <b>39</b> | Start Date: 7/28/13           | Area: <b>SWS</b>        |
| <b>PNHS2N</b> | Legal: 14N 33W 29 S     |                      | Out Date:                     |                         |
| #591          | Owner: BLM              |                      | Admin: AND-Anchorage District |                         |
|               | Name: <b>Can Creek</b>  |                      | Cause: Lightning              |                         |

Precipitation received over the fire area in the afternoon moderated the fire spread. Pioneer Peak IHC secured the spot that had crossed the Stony River by tying it into cold black from the Lime Hills fire. Kalskag continued structure prep at Lime Village. Smoke and weather conditions created poor visibility which hampered aviation activities.

|                 |        |           |
|-----------------|--------|-----------|
| Assigned Crews: |        | Assigned: |
| Lower Kalskag   | Type 2 | 7/30      |
| Pioneer Peak    | IHC    | 7/30      |

Daily Report From: 08/02

**0.0 Acre Change Since 08/01**

|               |                         |                       |                        |                        |
|---------------|-------------------------|-----------------------|------------------------|------------------------|
| <b>HL37</b>   | Lat: <b>63:25:42.1</b>  | Status: <b>S/U</b>    | Acres: <b>18,050.0</b> | Option: <b>LIMITED</b> |
| <b>313401</b> | Lon: <b>143:41:58.9</b> | Personnel: <b>125</b> | Start Date: 6/25/13    | Area: <b>TAS</b>       |
| <b>PNHL37</b> | Legal: 19N 9E 16 C      |                       | Out Date:              |                        |
| #401          | Owner: STA              |                       | Admin: FOR-Forestry    |                        |
|               | Name: <b>Moon Lake</b>  |                       | Cause: Lightning       |                        |

Crews in Division W with the assistance of bucket helicopters made good progress securing the slopover in the Eagle Trail burn scar. A large pocket of fuels south of H-18 continued to burn out, but posed no threat to the line. In Division T, the Yukon crew continued to fall hazard trees along the Tanana River allowing mop up of heat with potential to spot across the river. Arctic and Delta #2 crews continued to mop up east from H-30 on the northwest corner of the fire.

|                  |           |               |
|------------------|-----------|---------------|
| Assigned Crews:  |           | Assigned:     |
| Arctic Village   | Type 2    | 8/1           |
| Delta # 2        | Type 2    | 7/31          |
| Gannet Glacier   | Type 2 IA | 7/29          |
| Mat-Su           | Type 2    | 7/18          |
| Tanana Chiefs    | Type 2 IA | 7/21          |
| Upper Tanana # 2 | Type 2    | 7/31          |
| Yukon            | Type 2 IA | 7/25          |
|                  |           | Released: 8/2 |

## Unstaffed - AFS

Daily Report From: 08/02

**0.0 Acre Change Since 08/01**

|               |                              |                    |                                       |                        |
|---------------|------------------------------|--------------------|---------------------------------------|------------------------|
| <b>HS4T</b>   | Lat: <b>67:19:07.2</b>       | Status: <b>U/U</b> | Acres: <b>0.5</b>                     | Option: <b>LIMITED</b> |
| <b>331610</b> | Lon: <b>152:05:50.4</b>      |                    | Start Date: <b>7/29/13</b>            | Area: <b>TAD</b>       |
|               | Legal: <b>029N 020W 19 F</b> |                    | Out Date:                             |                        |
| #610          | Owner: <b>STA</b>            |                    | Admin: <b>L&amp;W-Lands and Water</b> |                        |
|               | Name: <b>Grizzly Creek</b>   |                    | Cause: <b>Lightning</b>               |                        |

The fire was flown 8/1 by zone aircraft N309VS. Personnel reported a 5% active perimeter with smoldering in white spruce and brush on the northern perimeter. The fire remains in monitor status.

Daily Report From: 08/02

**0.0 Acre Change Since 08/01**

|                |                           |                    |  |                        |
|----------------|---------------------------|--------------------|--|------------------------|
| <b>HQJ4</b>    | Lat: <b>64:34:00.5</b>    | Status: <b>U/U</b> | Acres: <b>1,267.8</b>                    | Option: <b>LIMITED</b> |
| <b>GAD-540</b> | Lon: <b>155:47:10.8</b>   |                    | Start Date: <b>7/13/13</b>               | Area: <b>GAD</b>       |
| <b>PDHQJ4</b>  | Legal: <b>11S 15E 1 C</b> |                    | Out Date:                                |                        |
| #540           | Owner: <b>NCA</b>         |                    | Admin: <b>Doyon Regional Corporation</b> |                        |
|                | Name: <b>Main Creek</b>   |                    | Cause: <b>Lightning</b>                  |                        |

The fire was not flown today and will remain in monitor status.

Daily Report From: 08/02

**0.0 Acre Change Since 08/01**

|               |                              |                    |                                       |                        |
|---------------|------------------------------|--------------------|---------------------------------------|------------------------|
| <b>HQG2</b>   | Lat: <b>65:26:06.6</b>       | Status: <b>U/U</b> | Acres: <b>2,230.5</b>                 | Option: <b>LIMITED</b> |
| <b>331538</b> | Lon: <b>154:08:17.4</b>      |                    | Start Date: <b>7/13/13</b>            | Area: <b>TAD</b>       |
| <b>PDHQG2</b> | Legal: <b>001S 023E 03 K</b> |                    | Out Date:                             |                        |
| #538          | Owner: <b>STA</b>            |                    | Admin: <b>L&amp;W-Lands and Water</b> |                        |
|               | Name: <b>West Fork</b>       |                    | Cause: <b>Lightning</b>               |                        |

The fire was flown on 8/1 by N-309VS. Observed fire behavior was isolated smoldering in hardwoods along Wolf Creek on the eastern perimeter and along the SE perimeter on a NE facing slope, backing and creeping prevailed in brush-hardwoods. This fire remains in monitor status.

Daily Report From: 08/02

**1,289.0 Acre Change Since 08/01**

|               |                              |                    |                           |                        |
|---------------|------------------------------|--------------------|---------------------------|------------------------|
| <b>HN86</b>   | Lat: <b>63:28:36.6</b>       | Status: <b>U/U</b> | Acres: <b>2,107.0</b>     | Option: <b>LIMITED</b> |
|               | Lon: <b>152:06:03.6</b>      |                    | Start Date: <b>7/6/13</b> | Area: <b>TAD</b>       |
| <b>PDHN86</b> | Legal: <b>017S 024W 02 F</b> |                    | Out Date:                 |                        |
| #518          | Owner: <b>NPS</b>            |                    | Admin: <b>DEP-Denali</b>  |                        |
|               | Name: <b>Castle Rocks</b>    |                    | Cause: <b>Lightning</b>   |                        |

At 15:25 personnel on surveillance aircraft N309VS report the fire was running and backing with continuous crowning and group torching in black and white spruce along the south, southeast, southwest and eastern perimeter. The fire was creeping in brush and black spruce in interior islands. Winds were out of the southeast at 5-10 mph with a 10% cloud cover. The fire is one mile north of Castle Rocks. The fire will remain in monitor status.

## Unstaffed - AFS

Daily Report From: 08/02

**0.0 Acre Change Since 08/01**

|               |                             |                    |                             |                        |
|---------------|-----------------------------|--------------------|-----------------------------|------------------------|
| <b>HNX5</b>   | Lat: <b>65:49:00.0</b>      | Status: <b>U/U</b> | Acres: <b>2.0</b>           | Option: <b>LIMITED</b> |
| <b>311511</b> | Lon: <b>147:47:00.0</b>     |                    | Start Date: 7/4/13          | Area: <b>UYD</b>       |
| <b>PDHNX5</b> | Legal: 012N 001E 26 F       |                    | Out Date:                   |                        |
| #511          | Owner: STA                  |                    | Admin: L&W-Lands and Waters |                        |
|               | Name: <b>Victoria Creek</b> |                    | Cause: Lightning            |                        |

On 7/29 personnel on N9011N reported one interior smoke. The fire remains in monitor status.

Daily Report From: 08/02

**288.4 Acre Change Since 08/01**

|               |                          |                    |                               |                        |
|---------------|--------------------------|--------------------|-------------------------------|------------------------|
| <b>HNF9</b>   | Lat: <b>65:22:40.0</b>   | Status: <b>U/U</b> | Acres: <b>6,272.4</b>         | Option: <b>LIMITED</b> |
|               | Lon: <b>144:17:40.0</b>  |                    | Start Date: 7/3/13            | Area: <b>UYD</b>       |
| <b>PDHNF9</b> | Legal: 006N 017E 05 F    |                    | Out Date:                     |                        |
| #506          | Owner: BLM               |                    | Admin: NOD-Fairbanks District |                        |
|               | Name: <b>Birch Creek</b> |                    | Cause: Lightning              |                        |

Fire personnel on surveillance aircraft N9011N reported a 10% active perimeter on this fire. Activity was smoldering, creeping, and backing with some isolated torching on the west and east side. Winds were out of the west at 5 mph. this fire remains in monitor status.

Daily Report From: 08/02

**401.8 Acre Change Since 08/01**

|               |                              |                    |                        |                        |
|---------------|------------------------------|--------------------|------------------------|------------------------|
| <b>HM3U</b>   | Lat: <b>65:58:01.8</b>       | Status: <b>U/U</b> | Acres: <b>2,219.9</b>  | Option: <b>LIMITED</b> |
|               | Lon: <b>145:40:39.6</b>      |                    | Start Date: 7/1/13     | Area: <b>UYD</b>       |
| <b>PDHM3U</b> | Legal: 13N 10E 8 F           |                    | Out Date:              |                        |
| #495          | Owner: FWS                   |                    | Admin: YFR-Yukon Flats |                        |
|               | Name: <b>Discovery Creek</b> |                    | Cause: Lightning       |                        |

On 8/2 fire personnel on detection ship N9011N reported a 40% active perimeter. Most of the fire activity was on the southwest and northwest edges. The fire was creeping and backing with single tree torching. The fire remains in monitor status.

Daily Report From: 08/02

**0.0 Acre Change Since 08/01**

|               |                         |                    |                       |                        |
|---------------|-------------------------|--------------------|-----------------------|------------------------|
| <b>HM2V</b>   | Lat: <b>63:48:15.7</b>  | Status: <b>U/U</b> | Acres: <b>1.9</b>     | Option: <b>LIMITED</b> |
| <b>332489</b> | Lon: <b>145:08:09.7</b> |                    | Start Date: 7/1/13    | Area: <b>MID</b>       |
|               | Legal: 013S 013E 12 F   |                    | Out Date:             |                        |
| #489          | Owner: MIL              |                    | Admin: ARMY-U.S. Army |                        |
|               | Name: <b>Gerstle</b>    |                    | Cause: Lightning      |                        |

The fire was flown by N40HU on 7/16. No fire activity was observed and the fire remains in monitor status.

## Unstaffed - AFS

Daily Report From: 08/02

**0.0 Acre Change Since 08/01**

**HMJ9** Lat: **67:13:10.0** Status: **U/U** Acres: **720.1** Option: **LIMITED**  
 Lon: **145:16:37.0** Start Date: 6/29/13 Area: **UYD**  
 Legal: 028N 011E 26 F Out Date:  
 #475 Owner: FWS Admin: YFR-Yukon Flats  
 Name: **Joint Lake** Cause: Lightning

On 7/31, fire personnel on detection ship N9011N reported an 80% active perimeter at 1459. Fire behavior was predominantly active on the northern perimeter with group torching in section 25. The northern perimeter has continuous fuels showing a high potential for rate of spread. The southern perimeter was smoldering and backing in black spruce with 1 foot flame lengths. Winds were southeast 5-9 mph with a 4% cloud cover and no precipitation. The fire remains in monitor status.

Daily Report From: 08/02

**0.0 Acre Change Since 08/01**

**HMD7** Lat: **67:11:13.0** Status: **U/U** Acres: **23,355.4** Option: **LIMITED**  
**332469** Lon: **142:05:35.0** Start Date: 6/29/13 Area: **UYD**  
**PDHMD7** Legal: 027N 026E 07 F Out Date:  
 #469 Owner: FWS Admin: ARR-Arctic  
 Name: **North Porcupine** Cause: Lightning

Fire personnel on 361EH continued pulling hose and backhaul from the fire. The fire remains in monitor status.

Daily Report From: 08/02

**0.0 Acre Change Since 08/01**

**HMB3** Lat: **63:34:02.0** Status: **U/U** Acres: **4,415.0** Option: **LIMITED**  
 Lon: **151:21:06.0** Start Date: 6/28/13 Area: **TAD**  
 Legal: 015S 020W 36 F Out Date:  
 #466 Owner: NPS Admin: DEP-Denali  
 Name: **McKinley River East** Cause: Lightning

This fire was flown 8/2 by N309VS. Smoldering was noted in white spruce along a creek on the SE perimeter. Dust whirls were observed in the interior. No perimeter growth was reported. The fire remains in monitor status.

Daily Report From: 08/02

**0.3 Acre Change Since 08/01**

**HL5V** Lat: **63:41:34.0** Status: **U/U** Acres: **15,570.7** Option: **LIMITED**  
**332429** Lon: **150:08:36.0** Start Date: 6/26/13 Area: **TAD**  
**PDHL5V** Legal: 014S 013W 19 F Out Date:  
 #429 Owner: NPS Admin: DEP-Denali  
 Name: **Toklat River East** Cause: Lightning

The fire was flown on 8/2 by N309VS. In a .25 acre area along the NE perimeter, the fire behavior observed was running in tundra and single tree torching in white spruce. Elsewhere smoldering in white spruce prevailed with two spots on the east bank of the Toklat River, one location on the NW perimeter and in two areas of the interior. The fire remains in monitor status.

## Unstaffed - AFS

Daily Report From: 08/02

**3,146.0 Acre Change Since 08/01**

**HL3W** Lat: **63:59:20.0** Status: **U/U** Acres: **26,529.0** Option: **LIMITED**  
 Lon: **150:37:56.0** Start Date: 6/25/13 Area: **TAD**  
 Legal: 011S 016W 02 F Out Date:  
 # 394 Owner: NPS Admin: DEP-Denali  
 Name: **Sandless Lake** Cause: Lightning

At 13:30 personnel in N309VS report the fire was running with continuous crowning in black spruce on the northeastern perimeter. The fire was smoldering, creeping, backing and group torching in black spruce, white spruce and tundra on the southern perimeter. Single tree torching, backing and running along a small area on the western perimeter was observed. Numerous interior smokes were observed. Winds were out of the west at 2-3 mph with a 10% cloud cover. The fire remains in monitor status.

Daily Report From: 08/02

**0.0 Acre Change Since 08/01**

**HL1B** Lat: **64:36:58.0** Status: **U/U** Acres: **22,375.3** Option: **LIMITED**  
**332377** Lon: **154:10:09.0** Start Date: 6/24/13 Area: **TAD**  
**PDHL1B** Legal: 010S 023E 13 K Out Date:  
 # 377 Owner: FWS Admin: NOR-Nowitna  
 Name: **Little Mud** Cause: Lightning

On 8/2 fire personnel on surveillance aircraft N114MN reported a 25% active perimeter. The fire was creeping and backing with single and group torching. Short range spotting was observed at less than 100 ft. Flame lengths were 1-5 feet under 75% cloud cover. The fire remains in monitor status.

Daily Report From: 08/02

**0.0 Acre Change Since 08/01**

**HL07** Lat: **64:05:52.2** Status: **U/U** Acres: **6,033.4** Option: **LIMITED**  
 Lon: **151:35:13.8** Start Date: 6/24/13 Area: **TAD**  
**PDHL07** Legal: 009S 021W 36 F Out Date:  
 # 376 Owner: BLM Admin: NOD-Fairbanks District  
 Name: **Dead Fish Lake** Cause: Lightning

The fire was flown 8/2 by N309VS. Under clear skies the fire perimeter was inactive. Smoldering in hardwoods was observed in one interior draw. The fire remains in monitor status.

Daily Report From: 08/02

**0.0 Acre Change Since 08/01**

**HLZ3** Lat: **67:02:15.0** Status: **U/U** Acres: **15,528.3** Option: **LIMITED**  
 Lon: **147:19:59.0** Start Date: 6/23/13 Area: **UYD**  
 Legal: 026N 002E 33 F Out Date:  
 # 370 Owner: FWS Admin: YFR-Yukon Flats  
 Name: **Chandalar** Cause: Lightning

The fire was last observed on 7/22. The fire remains in monitor status.

## Unstaffed - AFS

Daily Report From: 08/02

**0.0 Acre Change Since 08/01**

**HLT2** Lat: **63:56:19.0** Status: **U/U** Acres: **64,443.8** Option: **FULL**  
**331360** Lon: **152:12:09.0** Start Date: 6/22/13 Area: **TAD**  
**PDHLT2** Legal: 011S 024W 26 F Out Date:  
# 360 Owner: STA Admin: L&W-Lands and Water  
Name: **Beaver Log Lakes** Cause: Lightning

The fire was flown on 8/2 by N309VS. Along the eastern perimeter, in one isolated area near numerous lakes - smoldering continues in all fuel types. Creeping in black spruce and smoldering in hardwoods was observed in the SW interior and one location to the north. The fire remains east of the creek on the north shore of Lake Minchumina. No acreage increases. The fire remains in monitor status.

Daily Report From: 08/02

**445.3 Acre Change Since 08/01**

**HLT1** Lat: **63:54:29.4** Status: **U/U** Acres: **32,188.3** Option: **LIMITED**  
**332359** Lon: **151:22:03.6** Start Date: 6/22/13 Area: **TAD**  
**PDHLT1** Legal: 012S 019W 06 F Out Date:  
# 359 Owner: NPS Admin: DEP-Denali  
Name: **Moving River** Cause: Lightning

On 8/2, personnel on surveillance aircraft N309VS reported a 2% active fire perimeter with smoldering and backing on the northern perimeter and creeping on the western portions. Creeping, smoldering and single tree torching in white and black spruce was observed in numerous interior areas. Flame lengths reported to 20 feet. Overall acreage has increased. The fire remains in monitor status.

Daily Report From: 08/02

**69.9 Acre Change Since 08/01**

**HLM6** Lat: **63:44:33.0** Status: **U/U** Acres: **2,024.3** Option: **LIMITED**  
Lon: **151:09:04.0** Start Date: 6/21/13 Area: **TAD**  
Legal: 013S 019W 36 F Out Date:  
# 350 Owner: NPS Admin: DEP-Denali  
Name: **Bear Creek** Cause: Lightning

Fire personnel on surveillance aircraft N309VS reported a 5% active perimeter. The fire was running to the south in scattered black spruce and brush. Winds were out of the north at 5 mph under 5% cloud cover. This fire remains in monitor status.

Daily Report From: 08/02

**0.0 Acre Change Since 08/01**

**HLL4** Lat: **64:15:59.0** Status: **U/U** Acres: **47,587.4** Option: **LIMITED**  
Lon: **154:18:58.0** Start Date: 6/21/13 Area: **TAD**  
Legal: 014S 023E 21 K Out Date:  
# 342 Owner: BLM Admin: NOD-Fairbanks District  
Name: **Sulatna River** Cause: Lightning

On 8/2 fire personnel on surveillance aircraft N114MN reported a 0% active perimeter with five visible interior smokes. The fire remains in monitor status.

## Unstaffed - AFS

Daily Report From: 08/02

**0.0 Acre Change Since 08/01**

**HLF5** Lat: **66:48:32.0** Status: **U/U** Acres: **64,078.5** Option: **LIMITED**  
**332332** Lon: **150:56:47.0** Start Date: 6/20/13 Area: **TAD**  
**PDHLF5** Legal: 023N 016W 23 F Out Date:  
# 332 Owner: BLM Admin: NOD-Fairbanks District  
Name: **Prospect Creek** Cause: Lightning

The fire was flown on 8/1 by N309VS. Personnel observed one isolated area along the west perimeter, actively backing and creeping to the south in black spruce and brush. The fire remains in monitor status.

Daily Report From: 08/02

**0.0 Acre Change Since 08/01**

**HLE6** Lat: **67:12:33.0** Status: **U/U** Acres: **2,602.0** Option: **LIMITED**  
**331328** Lon: **151:47:04.0** Start Date: 6/20/13 Area: **TAD**  
**PDHEL6** Legal: 028N 019W 32 F Out Date:  
# 328 Owner: STA Admin: L&W-Lands and Water  
Name: **Timber Creek** Cause: Lightning

The fire was last flown on 8/1 by N309VS. Personnel aboard the aircraft report smoldering and creeping in white spruce and brush on the southern perimeter. Acreage reductions due to more accurate mapping. The fire remains in monitor status.

Daily Report From: 08/02

**0.0 Acre Change Since 08/01**

**HLD5** Lat: **66:04:58.0** Status: **U/U** Acres: **14,641.0** Option: **LIMITED**  
Lon: **150:49:09.0** Start Date: 6/20/13 Area: **TAD**  
Legal: 015N 015W 31 F Out Date:  
# 315 Owner: BLM Admin: NOD-Fairbanks District  
Name: **Ray River 2** Cause: Lightning

On 8/1 personnel on surveillance aircraft N309VS reported this fire 40% active with fire behavior of backing, running and group torching. Flame length was 15' and a convective smoke column reached 10,000 ft. This fire remains in monitor status.

Daily Report From: 08/02

**0.0 Acre Change Since 08/01**

**HLD1** Lat: **65:23:52.0** Status: **U/U** Acres: **10,377.0** Option: **LIMITED**  
Lon: **141:32:20.0** Start Date: 6/20/13 Area: **UYD**  
Legal: 007N 030E 27 F Out Date:  
# 310 Owner: NCA Admin: Doyon  
Name: **Nation River** Cause: Lightning

This fire was monitored on 7/22 by N9011N and remains in monitor status.

Daily Report From: 08/02

**0.0 Acre Change Since 08/01**

**HH8N** Lat: **63:53:35.0** Status: **U/U** Acres: **1,208.0** Option: **LIMITED**  
Lon: **145:59:35.0** Start Date: 5/30/13 Area: **MID**  
Legal: 012S 009E 09 F Out Date:  
# 117 Owner: MIL Admin: Army  
Name: **Mississippi** Cause: Human

The fire was last flown on 7/31 by surveillance aircraft N40HU which reported a few small smokes in the southwest corner. The fire remains in monitor status.

**Unstaffed - AFS**

---

Daily Report From: 08/02

**0.0 Acre Change Since 08/01**

|             |                                |                    |                     |                         |
|-------------|--------------------------------|--------------------|---------------------|-------------------------|
| <b>HC33</b> | Lat: <b>65:01:37.7</b>         | Status: <b>U/U</b> | Acres: <b>26.8</b>  | Option: <b>MODIFIED</b> |
|             | Lon: <b>141:14:57.3</b>        |                    | Start Date: 3/14/13 | Area: <b>UYD</b>        |
|             | Legal: 002N 032E 04 F          |                    | Out Date:           |                         |
| #002        | Owner: NCA                     |                    | Admin: Doyon        |                         |
|             | Name: <b>Windfall Mountain</b> |                    | Cause: Lightning    |                         |

The fire was last observed on 7/22 by N-9011N. The fire remains in monitor status.



## Unstaffed - DOF

Daily Report From: 08/02

**0.9 Acre Change Since 08/01**

**314632** Lat: **62:15:02.0** Status: **U/U** Acres: **1.0** Option: **Limited**  
 Lon: **145:41:20.9** Start Date: 8/1/13 Area: **CRS**  
 Legal: 6N 3W 36 C Out Date:  
 #632 Owner: STA Admin: L&W-Lands and Waters  
 Name: **Moose Creek** Cause: Lightning

The fire was checked today, behavior was smoldering and creeping there was a small gain in acreage to 1 acre, it will continue to be monitored.

Daily Report From: 08/02

**91.0 Acre Change Since 08/01**

**304631** Lat: **62:08:37.8** Status: **U/U** Acres: **96.0** Option: **Limited**  
 Lon: **155:07:54.0** Start Date: 8/1/13 Area: **SWS**  
 Legal: 24N 32W 27 S Out Date:  
 #631 Owner: STA Admin: L&W-Lands and Waters  
 Name: **Cheeneetnuk** Cause: Lightning

The fire was flown by aircraft 1010F and was exhibiting low fire behavior. The fire had a 15% active edge, and was backing downhill against the wind. No structures are threatened, and the fire remains in monitor status. Acreage increase due to more accurate mapping.

Daily Report From: 08/02

**7.0 Acre Change Since 08/01**

**314630** Lat: **62:57:20.5** Status: **U/U** Acres: **8.0** Option: **LIMITED**  
 Lon: **146:57:52.8** Start Date: 8/1/13 Area: **CRS**  
 Legal: 14N 9W 32 C Out Date:  
 #630 Owner: STA Admin: L&W-Lands and Waters  
 Name: **Clearwater Creek** Cause: Lightning

The fire was checked today, it has grown to 8 acres and has an 80% active perimeter. Fire behavior was creeping and torching moving to the northwest and southeast. Smoke was drifting across the Denali hwy in the Susitna river bridge area, filling the Upper Susitna drainage. The fire will continue to be monitored.

Daily Report From: 08/02

**903.0 Acre Change Since 08/01**

**HTC0** Lat: **62:18:33.1** Status: **U/U** Acres: **913.0** Option: **Limited**  
**304628** Lon: **155:26:57.7** Start Date: 8/1/13 Area: **SWS**  
 Legal: 26N 33W 29 S Out Date:  
 #628 Owner: BLM Admin: AND-Anchorage District  
 Name: **Selatna River** Cause: Lightning

The fire was flown by aircraft 1010F and was reported to be 50% active and backing into the wind. No structures are threatened, and the fire remains in monitor status. Acreage increase due to more accurate mapping.

## Unstaffed - DOF

Daily Report From: 08/02

**0.0 Acre Change Since 08/01**

|               |                          |                    |                     |                         |
|---------------|--------------------------|--------------------|---------------------|-------------------------|
| <b>HTD1</b>   | Lat: <b>60:34:49.6</b>   | Status: <b>U/C</b> | Acres: <b>0.4</b>   | Option: <b>Critical</b> |
| <b>303626</b> | Lon: <b>151:15:50.2</b>  |                    | Start Date: 7/31/13 | Area: <b>KKS</b>        |
| <b>PNHTD1</b> | Legal: 06N 11W 30 S      |                    | Out Date:           |                         |
| #626          | Owner: PRI               |                    | Admin: PRI-Private  |                         |
|               | Name: <b>Float Plane</b> |                    | Cause: Human        |                         |

R-10 Module gridded and cold-trailed the fire throughout the day. No heat or smokes were found. The fire will remain in monitor status.

Daily Report From: 08/02

**19.5 Acre Change Since 08/01**

|               |                          |                    |                             |                        |
|---------------|--------------------------|--------------------|-----------------------------|------------------------|
| <b>314625</b> | Lat: <b>62:17:44.0</b>   | Status: <b>U/U</b> | Acres: <b>20.0</b>          | Option: <b>Limited</b> |
|               | Lon: <b>146:49:24.4</b>  |                    | Start Date: 7/31/13         | Area: <b>CRS</b>       |
|               | Legal: 6N 9W 13 C        |                    | Out Date:                   |                        |
| #625          | Owner: STA               |                    | Admin: L&W-Lands and Waters |                        |
|               | Name: <b>Tabert Lake</b> |                    | Cause: Lightning            |                        |

The fire was checked multiple times today, there was significant growth to twenty acres. Fire behavior was rank three with a 50% active perimeter, it was heading into a wet riparian area that should slow progress. The fire will continue to be monitored.

Daily Report From: 08/02

**10.0 Acre Change Since 08/01**

|               |                                |                    |                             |                        |
|---------------|--------------------------------|--------------------|-----------------------------|------------------------|
| <b>304623</b> | Lat: <b>60:54:05.4</b>         | Status: <b>U/U</b> | Acres: <b>20.0</b>          | Option: <b>Limited</b> |
|               | Lon: <b>154:39:03.6</b>        |                    | Start Date: 7/31/13         | Area: <b>SWS</b>       |
|               | Legal: 9N 30W 5 S              |                    | Out Date:                   |                        |
| #623          | Owner: STA                     |                    | Admin: L&W-Lands and Waters |                        |
|               | Name: <b>Mulchatna River 2</b> |                    | Cause: Lightning            |                        |

The fire was not flown today and remains in monitor status. Acreage increase due to more accurate mapping.

Daily Report From: 08/02

**375.0 Acre Change Since 08/01**

|               |                          |                    |                               |                        |
|---------------|--------------------------|--------------------|-------------------------------|------------------------|
| <b>HS8W</b>   | Lat: <b>61:32:39.0</b>   | Status: <b>U/U</b> | Acres: <b>385.0</b>           | Option: <b>Limited</b> |
| <b>304622</b> | Lon: <b>155:05:26.4</b>  |                    | Start Date: 7/31/13           | Area: <b>SWS</b>       |
|               | Legal: 17N 32W 21 S      |                    | Out Date:                     |                        |
| #622          | Owner: BLM               |                    | Admin: AND-Anchorage District |                        |
|               | Name: <b>North Swift</b> |                    | Cause: Lightning              |                        |

The fire was flown by aircraft N1010F and was showing very low fire behavior. It was discovered that fire 624 was originally part of this fire, and its acreage was added to reflect that. No structures are threatened, and the fire will remain in monitor status.

Daily Report From: 08/02

**2,772.0 Acre Change Since 08/01**

|               |                         |                    |                             |                        |
|---------------|-------------------------|--------------------|-----------------------------|------------------------|
| <b>304617</b> | Lat: <b>61:38:24.0</b>  | Status: <b>U/U</b> | Acres: <b>2,892.0</b>       | Option: <b>Limited</b> |
|               | Lon: <b>155:20:24.0</b> |                    | Start Date: 7/30/13         | Area: <b>SWS</b>       |
|               | Legal: 18N 33W 19 S     |                    | Out Date:                   |                        |
| #617          | Owner: STA              |                    | Admin: L&W-Lands and Waters |                        |
|               | Name: <b>Gagaryah 2</b> |                    | Cause: Lightning            |                        |

The fire was flown by aircraft 1010F. The fire was 40% active, with a slow rate of spread. No structures were threatened, and the fire remains in monitor status. Acreage change due to more accurate mapping.

## Unstaffed - DOF

Daily Report From: 08/02

**747.0 Acre Change Since 08/01**

|               |                         |                    |                             |                        |
|---------------|-------------------------|--------------------|-----------------------------|------------------------|
| <b>304616</b> | Lat: <b>61:34:48.0</b>  | Status: <b>U/U</b> | Acres: <b>750.0</b>         | Option: <b>Limited</b> |
|               | Lon: <b>155:11:48.0</b> |                    | Start Date: 7/30/13         | Area: <b>SWS</b>       |
| #616          | Legal: 17N 33W 11 S     |                    | Out Date:                   |                        |
|               | Owner: STA              |                    | Admin: L&W-Lands and Waters |                        |
|               | Name: <b>Gagaryah</b>   |                    | Cause: Lightning            |                        |

The fire was flown by aircraft N1010F and was reported to be showing very low fire behavior, with a few pockets of active flame. No structures are threatened, and the fire remains in monitor status. Acreage increase due to more accurate mapping.

Daily Report From: 08/02

**0.0 Acre Change Since 08/01**

|               |                                  |                    |                     |                     |
|---------------|----------------------------------|--------------------|---------------------|---------------------|
| <b>313612</b> | Lat: <b>63:46:06.2</b>           | Status: <b>U/U</b> | Acres: <b>0.4</b>   | Option: <b>Full</b> |
| <b>PNHS68</b> | Lon: <b>143:56:01.9</b>          |                    | Start Date: 7/30/13 | Area: <b>TAS</b>    |
| #612          | Legal: 23N 8E 18 C               |                    | Out Date:           |                     |
|               | Owner: STA                       |                    | Admin: FOR-Forestry |                     |
|               | Name: <b>Billy Creek Ridge 2</b> |                    | Cause: Lightning    |                     |

Fire was not flown today. Fire will remain in monitor status.

Daily Report From: 08/02

**0.0 Acre Change Since 08/01**

|               |                            |                    |                         |                         |
|---------------|----------------------------|--------------------|-------------------------|-------------------------|
| <b>HS4W</b>   | Lat: <b>60:10:55.0</b>     | Status: <b>U/C</b> | Acres: <b>0.1</b>       | Option: <b>Critical</b> |
| <b>303611</b> | Lon: <b>151:11:27.4</b>    |                    | Start Date: 7/29/13     | Area: <b>KKS</b>        |
| <b>PNHS4W</b> | Legal: 01N 11W 16 S        |                    | Out Date:               |                         |
| #611          | Owner: NCA                 |                    | Admin: Ciri Corporation |                         |
|               | Name: <b>Splinter Fire</b> |                    | Cause: Lightning        |                         |

The fire was not checked today and remains in monitor status.

Daily Report From: 08/02

**0.0 Acre Change Since 08/01**

|               |                         |                    |                     |                     |
|---------------|-------------------------|--------------------|---------------------|---------------------|
| <b>HS4U</b>   | Lat: <b>60:09:22.2</b>  | Status: <b>U/C</b> | Acres: <b>1.0</b>   | Option: <b>Full</b> |
| <b>303609</b> | Lon: <b>151:09:42.2</b> |                    | Start Date: 7/29/13 | Area: <b>KKS</b>    |
| <b>PNHS4U</b> | Legal: 01N 11W 27 S     |                    | Out Date:           |                     |
| #609          | Owner: FWS              |                    | Admin: KNR-Kenai    |                     |
|               | Name: <b>Fireweed</b>   |                    | Cause: Lightning    |                     |

The fire was not checked today and remains in monitor status.

Daily Report From: 08/02

**1,359.0 Acre Change Since 08/01**

|               |                            |                    |                             |                        |
|---------------|----------------------------|--------------------|-----------------------------|------------------------|
| <b>304599</b> | Lat: <b>60:00:05.4</b>     | Status: <b>U/U</b> | Acres: <b>1,943.0</b>       | Option: <b>Limited</b> |
|               | Lon: <b>157:35:37.8</b>    |                    | Start Date: 7/28/13         | Area: <b>SWS</b>       |
| #599          | Legal: 2S 48W 18 S         |                    | Out Date:                   |                        |
|               | Owner: STA                 |                    | Admin: L&W-Lands and Waters |                        |
|               | Name: <b>Nuyakuk River</b> |                    | Cause: Lightning            |                        |

The fire was not flown today and remains in monitor status. Acreage increase due to more accurate mapping.

## Unstaffed - DOF

Daily Report From: 08/02

**0.0 Acre Change Since 08/01**

|               |                              |                    |                             |                        |
|---------------|------------------------------|--------------------|-----------------------------|------------------------|
|               | Lat: <b>60:44:04.0</b>       | Status: <b>U/U</b> | Acres: <b>195.0</b>         | Option: <b>Limited</b> |
| <b>304597</b> | Lon: <b>155:05:57.8</b>      |                    | Start Date: 7/28/13         | Area: <b>SWS</b>       |
|               | Legal: 8N 33W 29 S           |                    | Out Date:                   |                        |
| # 597         | Owner: STA                   |                    | Admin: L&W-Lands and Waters |                        |
|               | Name: <b>Mulchatna River</b> |                    | Cause: Lightning            |                        |

The fire was not flown today and remains in monitor status.

Daily Report From: 08/02

**0.0 Acre Change Since 08/01**

|               |                             |                    |                             |                        |
|---------------|-----------------------------|--------------------|-----------------------------|------------------------|
|               | Lat: <b>60:59:07.2</b>      | Status: <b>U/U</b> | Acres: <b>4,401.0</b>       | Option: <b>Limited</b> |
| <b>304596</b> | Lon: <b>154:59:21.0</b>     |                    | Start Date: 7/28/13         | Area: <b>SWS</b>       |
|               | Legal: 10N 32W 5 S          |                    | Out Date:                   |                        |
| # 596         | Owner: STA                  |                    | Admin: L&W-Lands and Waters |                        |
|               | Name: <b>Whitefish Lake</b> |                    | Cause: Lightning            |                        |

The fire was not flown today and remains in monitor status.

Daily Report From: 08/02

**0.0 Acre Change Since 08/01**

|               |                         |                    |                             |                     |
|---------------|-------------------------|--------------------|-----------------------------|---------------------|
|               | Lat: <b>61:45:53.8</b>  | Status: <b>U/U</b> | Acres: <b>0.1</b>           | Option: <b>Full</b> |
| <b>301585</b> | Lon: <b>150:44:24.8</b> |                    | Start Date: 7/25/13         | Area: <b>MSS</b>    |
|               | Legal: 19N 8W 4 S       |                    | Out Date:                   |                     |
| # 585         | Owner: STA              |                    | Admin: L&W-Lands and Waters |                     |
|               | Name: <b>Yentna</b>     |                    | Cause: Lightning            |                     |

The fire was not checked and remains in monitor status.

Daily Report From: 08/02

**0.0 Acre Change Since 08/01**

|               |                         |                    |                     |                        |
|---------------|-------------------------|--------------------|---------------------|------------------------|
| <b>HQ3V</b>   | Lat: <b>62:44:51.6</b>  | Status: <b>U/U</b> | Acres: <b>82.0</b>  | Option: <b>Limited</b> |
| <b>313554</b> | Lon: <b>141:46:23.4</b> |                    | Start Date: 7/16/13 | Area: <b>TAS</b>       |
| <b>PNHQ3V</b> | Legal: 11N 19E 12 C     |                    | Out Date:           |                        |
| # 554         | Owner: FWS              |                    | Admin: TER-Tetlin   |                        |
|               | Name: <b>Jalamund</b>   |                    | Cause: Lightning    |                        |

Fire was not flown today. Fire will remain in monitor status.

Daily Report From: 08/02

**0.0 Acre Change Since 08/01**

|               |                              |                    |                     |                        |
|---------------|------------------------------|--------------------|---------------------|------------------------|
|               | Lat: <b>62:47:55.8</b>       | Status: <b>U/U</b> | Acres: <b>38.0</b>  | Option: <b>Limited</b> |
| <b>313501</b> | Lon: <b>141:44:39.0</b>      |                    | Start Date: 7/2/13  | Area: <b>TAS</b>       |
|               | Legal: 12N 20E 19 C          |                    | Out Date:           |                        |
| # 501         | Owner: STA                   |                    | Admin: FOR-Forestry |                        |
|               | Name: <b>Stuver Creek #2</b> |                    | Cause: Lightning    |                        |

Fire was not flown today. Fire will remain in monitor status.

## Unstaffed - DOF

Daily Report From: 08/02

**0.0 Acre Change Since 08/01**

**HM6Y** Lat: **62:47:37.0** Status: **U/U** Acres: **21.0** Option: **Limited**  
**313496** Lon: **141:47:00.2** Start Date: 7/2/13 Area: **TAS**  
 Legal: 12N 19E 26 C Out Date:  
 #496 Owner: FWS Admin: TER-Tetlin  
 Name: **Stuver Creek** Cause: Lightning

Fire was not flown today. Fire will remain in monitor status.

Daily Report From: 08/02

**0.0 Acre Change Since 08/01**

Lat: **63:45:57.2** Status: **U/U** Acres: **8,617.0** Option: **LIMITED**  
**313449** Lon: **141:41:43.6** Start Date: 6/27/13 Area: **TAS**  
 Legal: 23 19 10 C Out Date:  
 #449 Owner: STA Admin: FOR-Forestry  
 Name: **Big Timber Creek** Cause: Lightning

This fire is located 50 miles northeast of Tok in an area of Limited suppression option where no values are at risk. The fire is being allowed to spread naturally. Infrared aircraft flew over the fire and detected small areas of isolated heat. The fire will remain in monitor status and continue to be patrolled by aircraft.

Daily Report From: 08/02

**0.0 Acre Change Since 08/01**

Lat: **62:41:52.9** Status: **U/U** Acres: **5,000.0** Option: **Limited**  
**314444** Lon: **145:11:06.4** Start Date: 6/27/13 Area: **CRS**  
 Legal: 11N 1E 35 C Out Date:  
 #444 Owner: STA Admin: L&W-Lands and Waters  
 Name: **Excelsior** Cause: Lightning

The fire was flown today, there was no increase in size and fire behavior was rank one and two with less than a 5% active perimeter. The fire will remain in monitor status.

Daily Report From: 08/02

**0.0 Acre Change Since 08/01**

Lat: **60:16:34.2** Status: **U/U** Acres: **1,784.0** Option: **Limited**  
**HL6D** Lon: **153:54:56.4** Start Date: 6/27/13 Area: **SWS**  
**304437** Legal: 02N 27W 11 S Out Date:  
 #437 Owner: NPS Admin: LCP-Lake Clark  
 Name: **Currant Creek** Cause: Lightning

The fire was not flown today and remains in monitor status.

## Unstaffed - DOF

Daily Report From: 08/02

**0.0 Acre Change Since 08/01**

|               |                               |                    |                       |                     |
|---------------|-------------------------------|--------------------|-----------------------|---------------------|
| <b>HL5N</b>   | Lat: <b>63:17:09.4</b>        | Status: <b>U/U</b> | Acres: <b>6,759.1</b> | Option: <b>FULL</b> |
| <b>313414</b> | Lon: <b>142:26:42.8</b>       |                    | Start Date: 6/26/13   | Area: <b>TAS</b>    |
| <b>PNHL5N</b> | Legal: 17N 15E 1 C            |                    | Out Date:             |                     |
| #414          | Owner: NCA                    |                    | Admin: Tetlin         |                     |
|               | Name: <b>Tetlin Jct Ridge</b> |                    | Cause: Lightning      |                     |

The fire is being managed by a Type 3 organization managing several fires in the Tok area. Management objectives to prevent fire spread west on native lands have been met and the fire is being allowed to spread naturally to the east where no values are at risk. Aircraft that patrolled the fire observed smoldering and creeping with occasional single tree torching in pockets of unburned fuel in the interior but no notable perimeter spread.

Daily Report From: 08/02

**0.0 Acre Change Since 08/01**

|               |                            |                    |                       |                         |
|---------------|----------------------------|--------------------|-----------------------|-------------------------|
| <b>HL3N</b>   | Lat: <b>64:44:09.6</b>     | Status: <b>U/C</b> | Acres: <b>1,806.0</b> | Option: <b>Critical</b> |
| <b>311388</b> | Lon: <b>148:41:19.2</b>    |                    | Start Date: 6/25/13   | Area: <b>FAS</b>        |
| <b>PNHL3N</b> | Legal: 2S 6W 14 F          |                    | Out Date:             |                         |
| #388          | Owner: NCA                 |                    | Admin: Togothele      |                         |
|               | Name: <b>Skinny's Road</b> |                    | Cause: Human          |                         |

Yankee Squad continued rehab. Two interior smokes were visible from the road. Fire remains in monitor status.

Daily Report From: 08/02

**0.0 Acre Change Since 08/01**

|               |                         |                    |                       |                        |
|---------------|-------------------------|--------------------|-----------------------|------------------------|
| <b>313386</b> | Lat: <b>63:24:17.6</b>  | Status: <b>U/U</b> | Acres: <b>7,964.0</b> | Option: <b>LIMITED</b> |
|               | Lon: <b>141:31:25.5</b> |                    | Start Date: 6/25/13   | Area: <b>TAS</b>       |
|               | Legal: 19 20 23 C       |                    | Out Date:             |                        |
| #386          | Owner: STA              |                    | Admin: FOR-Forestry   |                        |
|               | Name: <b>Ladue Fork</b> |                    | Cause: Lightning      |                        |

This fire is located 45 miles east-northeast of Tok in an area of Limited suppression option where no values are at risk. The fire was not flown and no information is available. The fire will remain in monitor status.

Daily Report From: 08/02

**0.0 Acre Change Since 08/01**

|               |                         |                    |                             |                        |
|---------------|-------------------------|--------------------|-----------------------------|------------------------|
| <b>311366</b> | Lat: <b>64:02:26.4</b>  | Status: <b>U/U</b> | Acres: <b>5.0</b>           | Option: <b>Limited</b> |
|               | Lon: <b>148:40:37.8</b> |                    | Start Date: 6/23/13         | Area: <b>FAS</b>       |
|               | Legal: 10S 6W 1 F       |                    | Out Date:                   |                        |
| #366          | Owner: STA              |                    | Admin: L&W-Lands and Waters |                        |
|               | Name: <b>Iron Creek</b> |                    | Cause: Human                |                        |

The fire was not checked and remains in monitor status.

## Unstaffed - DOF

Daily Report From: 08/02

**-36.4 Acre Change Since 08/01**

|               |                          |                    |                        |                        |
|---------------|--------------------------|--------------------|------------------------|------------------------|
| <b>HLS2</b>   | Lat: <b>63:51:09.6</b>   | Status: <b>U/U</b> | Acres: <b>10,676.0</b> | Option: <b>LIMITED</b> |
| <b>313357</b> | Lon: <b>143:43:36.0</b>  |                    | Start Date: 6/22/13    | Area: <b>TAS</b>       |
| <b>PDHLS2</b> | Legal: 24N 9E 20 C       |                    | Out Date:              |                        |
| # 357         | Owner: STA               |                    | Admin: FOR-Forestry    |                        |
|               | Name: <b>Billy Creek</b> |                    | Cause: Lightning       |                        |

The fire is being managed by Type 3 organization managing several fires in the Tok area. The fire is located 40 miles northwest of Tok in an area of Limited suppression option with no values at risk. The fire was flown by infrared aircraft which detected several isolated areas of heat along the eastern perimeter and small areas of intense heat along the southern fire edge.

Daily Report From: 08/02

**0.0 Acre Change Since 08/01**

|               |                          |                    |                             |                     |
|---------------|--------------------------|--------------------|-----------------------------|---------------------|
| <b>HK58</b>   | Lat: <b>63:52:07.2</b>   | Status: <b>U/C</b> | Acres: <b>40.0</b>          | Option: <b>Full</b> |
| <b>311271</b> | Lon: <b>148:44:48.0</b>  |                    | Start Date: 6/18/13         | Area: <b>FAS</b>    |
| <b>PNHK58</b> | Legal: 12S 6W 16 F       |                    | Out Date:                   |                     |
| # 271         | Owner: STA               |                    | Admin: L&W-Lands and Waters |                     |
|               | Name: <b>Moody Creek</b> |                    | Cause: Human                |                     |

The fire was not checked and remains in monitor status.

Daily Report From: 08/02

**0.0 Acre Change Since 08/01**

|               |                         |                    |                     |                         |
|---------------|-------------------------|--------------------|---------------------|-------------------------|
| <b>HK42</b>   | Lat: <b>64:52:27.9</b>  | Status: <b>U/C</b> | Acres: <b>96.4</b>  | Option: <b>Critical</b> |
| <b>311258</b> | Lon: <b>147:05:55.5</b> |                    | Start Date: 6/17/13 | Area: <b>FAS</b>        |
| <b>PNHK42</b> | Legal: 1N 3E 27 F       |                    | Out Date:           |                         |
| # 258         | Owner: PRI              |                    | Admin: PRI-Private  |                         |
|               | Name: <b>Kanuti</b>     |                    | Cause: Human        |                         |

The fire was not checked and remains in monitor status.

Daily Report From: 08/02

**0.0 Acre Change Since 08/01**

|               |                          |                    |                             |                        |
|---------------|--------------------------|--------------------|-----------------------------|------------------------|
| <b>311256</b> | Lat: <b>64:00:31.2</b>   | Status: <b>U/U</b> | Acres: <b>2.0</b>           | Option: <b>Limited</b> |
|               | Lon: <b>148:45:22.2</b>  |                    | Start Date: 6/17/13         | Area: <b>FAS</b>       |
|               | Legal: 10S 06W 33 F      |                    | Out Date:                   |                        |
| # 256         | Owner: STA               |                    | Admin: L&W-Lands and Waters |                        |
|               | Name: <b>Elsie Creek</b> |                    | Cause: Human                |                        |

The fire was not checked and remains in monitor status.

Daily Report From: 08/02

**0.0 Acre Change Since 08/01**

|               |                               |                    |                             |                        |
|---------------|-------------------------------|--------------------|-----------------------------|------------------------|
| <b>HMX5</b>   | Lat: <b>64:01:33.0</b>        | Status: <b>U/U</b> | Acres: <b>216.0</b>         | Option: <b>Limited</b> |
| <b>311255</b> | Lon: <b>148:39:36.6</b>       |                    | Start Date: 6/17/13         | Area: <b>FAS</b>       |
| <b>PNHMX5</b> | Legal: 10S 6W 26 F            |                    | Out Date:                   |                        |
| # 255         | Owner: STA                    |                    | Admin: L&W-Lands and Waters |                        |
|               | Name: <b>California Creek</b> |                    | Cause: Human                |                        |

The fire was not checked and remains in monitor status.

## Unstaffed - DOF

Daily Report From: 08/02

**0.0 Acre Change Since 08/01**

|               |                              |                    |                             |                        |
|---------------|------------------------------|--------------------|-----------------------------|------------------------|
| <b>311247</b> | Lat: <b>64:01:01.8</b>       | Status: <b>U/U</b> | Acres: <b>200.0</b>         | Option: <b>Limited</b> |
|               | Lon: <b>148:41:46.8</b>      |                    | Start Date: 6/16/13         | Area: <b>FAS</b>       |
| # 247         | Legal: 10S 6W 27 F           |                    | Out Date:                   |                        |
|               | Owner: STA                   |                    | Admin: L&W-Lands and Waters |                        |
|               | Name: <b>Tatlanika Creek</b> |                    | Cause: Human                |                        |

The fire was not checked and remains in monitor status.

Daily Report From: 08/02

**0.0 Acre Change Since 08/01**

|               |                            |                    |                        |                        |
|---------------|----------------------------|--------------------|------------------------|------------------------|
| <b>HJD1</b>   | Lat: <b>62:30:37.2</b>     | Status: <b>U/U</b> | Acres: <b>46,135.4</b> | Option: <b>Limited</b> |
| <b>313145</b> | Lon: <b>141:24:50.4</b>    |                    | Start Date: 5/31/13    | Area: <b>TAS</b>       |
| <b>PDHJD1</b> | Legal: 8N 22E 6 C          |                    | Out Date:              |                        |
| # 145         | Owner: FWS                 |                    | Admin: TER-Tetlin      |                        |
|               | Name: <b>Chisana River</b> |                    | Cause: Lightning       |                        |

Fire was not flown today. Fire will remain in monitor status.

Daily Report From: 08/02

**0.0 Acre Change Since 08/01**

|               |                         |                    |                             |                        |
|---------------|-------------------------|--------------------|-----------------------------|------------------------|
| <b>HJC8</b>   | Lat: <b>61:27:19.8</b>  | Status: <b>U/U</b> | Acres: <b>201,809.0</b>     | Option: <b>Limited</b> |
| <b>304144</b> | Lon: <b>155:41:26.4</b> |                    | Start Date: 5/31/13         | Area: <b>SWS</b>       |
| <b>PNHJC8</b> | Legal: 16N 36W 23 S     |                    | Out Date:                   |                        |
| # 144         | Owner: STA              |                    | Admin: L&W-Lands and Waters |                        |
|               | Name: <b>Lime Hills</b> |                    | Cause: Lightning            |                        |

Due to poor visibility, the fire was not observed today and it will remain in monitor status.

Daily Report From: 08/02

**0.0 Acre Change Since 08/01**

|               |                          |                    |                             |                        |
|---------------|--------------------------|--------------------|-----------------------------|------------------------|
| <b>HK6V</b>   | Lat: <b>62:32:09.6</b>   | Status: <b>U/U</b> | Acres: <b>157,747.5</b>     | Option: <b>Limited</b> |
| <b>304140</b> | Lon: <b>156:46:40.8</b>  |                    | Start Date: 5/31/13         | Area: <b>SWS</b>       |
| <b>PNHK6V</b> | Legal: 28N 40W 7 S       |                    | Out Date:                   |                        |
| # 140         | Owner: STA               |                    | Admin: L&W-Lands and Waters |                        |
|               | Name: <b>Moore Creek</b> |                    | Cause: Lightning            |                        |

The fire was not flown today and remains in monitor status.

Daily Report From: 08/02

**0.0 Acre Change Since 08/01**

|               |                           |                    |                     |                     |
|---------------|---------------------------|--------------------|---------------------|---------------------|
| <b>HH5F</b>   | Lat: <b>63:55:17.8</b>    | Status: <b>U/C</b> | Acres: <b>239.0</b> | Option: <b>Full</b> |
| <b>311088</b> | Lon: <b>148:51:41.6</b>   |                    | Start Date: 5/27/13 | Area: <b>FAS</b>    |
| # 088         | Legal: 11S 7W 33 F        |                    | Out Date:           |                     |
|               | Owner: PRI                |                    | Admin: PRI-Private  |                     |
|               | Name: <b>Louise Creek</b> |                    | Cause: Human        |                     |

The fire was not checked and remains in monitor status.



Unstaffed - DOF

---

Daily Report From: 08/02

**0.0 Acre Change Since 08/01**

|               |  |                    |                             |                         |
|---------------|--|--------------------|-----------------------------|-------------------------|
| <b>301011</b> | Lat: <b>61:43:57.2</b>                   | Status: <b>U/C</b> | Acres: <b>0.1</b>           | Option: <b>Critical</b> |
|               | Lon: <b>149:01:42.4</b>                  |                    | Start Date: 4/27/13         | Area: <b>MSS</b>        |
| #011          | Legal: 19N 2E 14 S                       |                    | Out Date:                   |                         |
|               | Owner: STA                               |                    | Admin: L&W-Lands and Waters |                         |
|               | Name: <b>Buffalo Mine Coal Seam 2013</b> |                    | Cause: Human                |                         |

The fire was not checked and remains in monitor status.

Unstaffed - USFS

---

Daily Report From: 08/02

**0.0 Acre Change Since 08/01**

|                         |                            |                    |                         |
|-------------------------|----------------------------|--------------------|-------------------------|
| Lat: <b>57:30:11.0</b>  | Status: <b>U/C</b>         | Acres: <b>0.2</b>  | Option: <b>MODIFIED</b> |
| Lon: <b>135:05:16.0</b> |                            | Start Date: 8/1/13 | Area: <b>TNF</b>        |
| <b>P0HTB6</b>           | Legal: 050S 064E 26 C      | Out Date:          |                         |
| #627                    | Owner: USFS                | Admin: TNF-Tongass |                         |
|                         | Name: <b>Sitkoh Island</b> | Cause: Human       |                         |

This fire was last observed on 08-01 and has been placed in monitor status.

---

Daily Report From: 08/02

**0.0 Acre Change Since 08/01**

|                         |                         |                     |                        |
|-------------------------|-------------------------|---------------------|------------------------|
| Lat: <b>56:46:23.9</b>  | Status: <b>U/C</b>      | Acres: <b>0.1</b>   | Option: <b>LIMITED</b> |
| Lon: <b>133:42:23.1</b> |                         | Start Date: 7/31/13 | Area: <b>TNF</b>       |
| <b>P0HS9B</b>           | Legal: 059S 074E 11 C   | Out Date:           |                        |
| #618                    | Owner: USFS             | Admin: TNF-Tongass  |                        |
|                         | Name: <b>Rocky Pass</b> | Cause: Human        |                        |

This fire was last observed on 08-01 and remains in monitor status.

Prescribed - AFS

---

*NO Daily Reports***No Acreage Reported**

|             |   |         |                       |                           |
|-------------|---|---------|-----------------------|---------------------------|
| <b>AA06</b> | Lat: <b>64:40:48.0</b>                        | Status: | Acres:                | Option: <b>PRESCRIBED</b> |
|             | Lon: <b>146:50:30.0</b>                       |         | Start Date: 5/10/13   | Area: <b>MID</b>          |
|             | Legal: 003S 004E 01 F                         |         | Out Date:             |                           |
| #A06        | Owner: MIL                                    |         | Admin: ARMY-U.S. Army |                           |
|             | Name: <b>YTA Grouse Habitat Prescribed Bu</b> |         | Cause: Prescribed     |                           |

## Out - DOF

Daily Report From: 08/02

0.0 Acre Change Since 08/01

|               |                         |                    |                                   |                         |
|---------------|-------------------------|--------------------|-----------------------------------|-------------------------|
| <b>HTK8</b>   | Lat: <b>62:56:23.6</b>  | Status: <b>Out</b> | Acres: <b>1.0</b>                 | Option: <b>Modified</b> |
| <b>304629</b> | Lon: <b>154:51:37.2</b> |                    | Start Date: 8/1/13                | Area: <b>SWS</b>        |
|               | Legal: 33N 29W 19 S     |                    | Out Date: 8/2/13                  |                         |
| # 629         | Owner: NCA              |                    | Admin: Doyon Regional Corporation |                         |
|               | Name: <b>Big River</b>  |                    | Cause: Lightning                  |                         |

All personnel was demobbed off the fire at 1622, and the fire was declared out at 1754.

Daily Report From: 08/02

0.0 Acre Change Since 08/01

|               |                          |                    |                               |                        |
|---------------|--------------------------|--------------------|-------------------------------|------------------------|
| <b>HS9F</b>   | Lat: <b>61:33:03.6</b>   | Status: <b>Out</b> | Acres: <b>50.0</b>            | Option: <b>LIMITED</b> |
| <b>304624</b> | Lon: <b>155:04:34.8</b>  |                    | Start Date: 7/31/13           | Area: <b>SWS</b>       |
|               | Legal: 17N 32W 21 S      |                    | Out Date: 8/2/13              |                        |
| # 624         | Owner: BLM               |                    | Admin: AND-Anchorage District |                        |
|               | Name: <b>Dummy Creek</b> |                    | Cause: Lightning              |                        |

It was discovered that this fire is actually part of fire 622. This fire is being declared administratively out.

Daily Report From: 08/02

0.0 Acre Change Since 08/01

|               |                          |                    |                             |                     |
|---------------|--------------------------|--------------------|-----------------------------|---------------------|
| <b>HS7B</b>   | Lat: <b>62:25:10.2</b>   | Status: <b>Out</b> | Acres: <b>10.0</b>          | Option: <b>Full</b> |
| <b>304615</b> | Lon: <b>158:08:26.4</b>  |                    | Start Date: 7/30/13         | Area: <b>SWS</b>    |
|               | Legal: 27N 48W 23 S      |                    | Out Date: 8/2/13            |                     |
| # 615         | Owner: STA               |                    | Admin: L&W-Lands and Waters |                     |
|               | Name: <b>Otter Creek</b> |                    | Cause: Lightning            |                     |

The fire was called out on 8/2 at 1419.

Daily Report From: 08/02

0.0 Acre Change Since 08/01

|               |                              |                     |                     |                         |
|---------------|------------------------------|---------------------|---------------------|-------------------------|
| <b>313606</b> | Lat: <b>63:20:50.0</b>       | Status: <b>Out</b>  | Acres: <b>0.1</b>   | Option: <b>Critical</b> |
|               | Lon: <b>143:04:50.3</b>      | Personnel: <b>3</b> | Start Date: 7/29/13 | Area: <b>TAS</b>        |
|               | Legal: 18n 12e 15 C          |                     | Out Date: 8/2/13    |                         |
| # 606         | Owner: PRI                   |                     | Admin: PRI-Private  |                         |
|               | Name: <b>North George,jr</b> |                     | Cause: Human        |                         |

Fire was worked today and called out.

Daily Report From: 08/02

0.0 Acre Change Since 08/01

|               |                              |                    |                           |                     |
|---------------|------------------------------|--------------------|---------------------------|---------------------|
| <b>304579</b> | Lat: <b>62:46:59.4</b>       | Status: <b>Out</b> | Acres: <b>0.2</b>         | Option: <b>Full</b> |
|               | Lon: <b>155:40:44.4</b>      |                    | Start Date: 7/25/13       | Area: <b>SWS</b>    |
|               | Legal: 31N 34W 16 S          |                    | Out Date: 8/2/13          |                     |
| # 579         | Owner: NCA                   |                    | Admin: MTNT-McGrath et al |                     |
|               | Name: <b>Wilson`s Slough</b> |                    | Cause: Human              |                     |

The fire was called out on 8/2 at 1424.

**Out - USFS**

---

Daily Report From: 08/02

**0.0 Acre Change Since 08/01**

|               |                           |                    |                             |                        |
|---------------|---------------------------|--------------------|-----------------------------|------------------------|
| <b>331605</b> | Lat: <b>58:21:11.0</b>    | Status: <b>Out</b> | Acres: <b>0.1</b>           | Option: <b>LIMITED</b> |
| <b>PNHS4P</b> | Lon: <b>134:39:42.4</b>   |                    | Start Date: 7/29/13         | Area: <b>TNF</b>       |
| <b>#605</b>   | Legal: 040S 065E 34 C     |                    | Out Date: 8/2/13            |                        |
|               | Owner: STA                |                    | Admin: L&W-Lands and Waters |                        |
|               | Name: <b>Big Suedla 2</b> |                    | Cause: Human                |                        |

FS personnel were underway to this fire at 1341hrs. After arriving via jet boat, FS personnel commenced mop-up operations. The fire did contain some heat; FS personnel took action and determined this fire to be controlled at 1500hrs. The fire was determined to be out as of 1556 hrs.

Alaska Interagency Coordination  
Center Situation Report  
Sunday - 08/04/2013

| Wildland Fires                   | New | Out | Active | Npr | YTD Fires | YTD Acres   |
|----------------------------------|-----|-----|--------|-----|-----------|-------------|
| <b>Alaska Fire Service (AFS)</b> | 2   | 0   | 31     | 0   | 124       | 563,786.5   |
| GAD (Galena Zone)                | 0   | 0   | 1      | 0   | 34        | 50,918.0    |
| MID (Military)                   | 0   | 0   | 3      | 0   | 19        | 87,983.1    |
| TAD (Tanana Zone)                | 1   | 0   | 17     | 0   | 34        | 362,203.3   |
| UYD (Upper Yukon Zone)           | 1   | 0   | 10     | 0   | 37        | 62,682.1    |
| <b>State of Alaska (DOF)</b>     | 9   | 2   | 49     | 0   | 419       | 559,875.9   |
| CRS (Copper River)               | 0   | 0   | 6      | 0   | 37        | 5,305.4     |
| DAS (Delta)                      | 1   | 0   | 1      | 0   | 17        | 8.0         |
| FAS (Fairbanks)                  | 3   | 1   | 10     | 0   | 100       | 2,799.9     |
| HNS (Haines)                     | 0   | 0   | 0      | 0   | 5         | 0.6         |
| KKS (Kenai)                      | 2   | 0   | 5      | 0   | 75        | 52.1        |
| MSS (AnchorageMatSu Area)        | 1   | 0   | 3      | 0   | 93        | 177.0       |
| SWS (Southwest)                  | 1   | 0   | 14     | 0   | 52        | 449,999.3   |
| TAS (Tok)                        | 1   | 1   | 10     | 0   | 40        | 101,533.6   |
| <b>Forest Service (USFS)</b>     | 0   | 0   | 2      | 0   | 18        | 3.2         |
| CGF (Chugach)                    | 0   | 0   | 0      | 0   | 4         | 1.4         |
| TNF (Tongass)                    | 0   | 0   | 2      | 0   | 14        | 1.8         |
| <b>Statewide Totals</b>          | 11  | 2   | 82     | 0   | 561       | 1,123,665.6 |

**Active Wildfires:**

| Protection Summary: | CRI | FUL | MOD | LIM | NoEntry | TOTAL |
|---------------------|-----|-----|-----|-----|---------|-------|
| AFS Protection:     | 0   | 2   | 2   | 27  | 0       | 31    |
| DOF Protection:     | 9   | 6   | 1   | 32  | 0       | 48    |
| USFS Protection:    | 0   | 0   | 1   | 1   | 0       | 2     |
| Protection Totals:  | 9   | 8   | 4   | 60  | 0       | 81    |

| Status Summary:  | Staffed         |                   | Unstaffed       |                   |
|------------------|-----------------|-------------------|-----------------|-------------------|
|                  | Contained (S/C) | Uncontained (S/U) | Contained (U/C) | Uncontained (U/U) |
| AFS Protection:  | 0               | 4                 | 0               | 27                |
| DOF Protection:  | 0               | 5                 | 11              | 32                |
| USFS Protection: | 0               | 0                 | 2               | 0                 |
| Status Totals:   | 0               | 9                 | 13              | 59                |

---

**Fuels Management Fires**

|                             | YTD Fires | YTD Acres | New | Active | Out Yesterday |
|-----------------------------|-----------|-----------|-----|--------|---------------|
| Borough                     | 1         | 0.5       | 0   | 0      | 0             |
| FWS (US Fish & Wildlife)    | 1         | 5.0       | 0   | 0      | 0             |
| Military                    | 11        | 5,149.0   | 0   | 1      | 0             |
| NPS (National Park Service) | 2         | 20.0      | 0   | 0      | 0             |
| Fuels Management Totals:    | 15        | 5,174.5   | 0   | 1      | 0             |

## New - AFS

Daily Report From: 08/03

**30.0 Acreage On 08/03**

|             |                         |                    |                               |                        |
|-------------|-------------------------|--------------------|-------------------------------|------------------------|
| <b>HT0J</b> | Lat: <b>64:39:19.8</b>  | Status: <b>U/U</b> | Acres: <b>30.0</b>            | Option: <b>LIMITED</b> |
|             | Lon: <b>152:26:36.6</b> |                    | Start Date: 8/3/13            | Area: <b>TAD</b>       |
|             | Legal: 003S 024W 18 F   |                    | Out Date:                     |                        |
| #654        | Owner: BLM              |                    | Admin: NOD-Fairbanks District |                        |
|             | Name: <b>Chitanana</b>  |                    | Cause: Lightning - WFU        |                        |

At 2032 on 8/3 detection aircraft N114MN reported a 30 acre fire in tundra-hardwood mix. One edge of the fire was slowing in the riparian area of the Chitanana River. The fire was placed in monitor status.

Daily Report From: 08/03

**15.0 Acreage On 08/03**

|               |                             |                     |                        |                     |
|---------------|-----------------------------|---------------------|------------------------|---------------------|
| <b>HT0F</b>   | Lat: <b>66:10:52.2</b>      | Status: <b>S/U</b>  | Acres: <b>15.0</b>     | Option: <b>FULL</b> |
| <b>332652</b> | Lon: <b>147:43:52.2</b>     | Personnel: <b>8</b> | Start Date: 8/3/13     | Area: <b>UYD</b>    |
| <b>PDHT0F</b> | Legal: 016N 001W 27 F       |                     | Out Date:              |                     |
| #652          | Owner: FWS                  |                     | Admin: YFR-Yukon Flats |                     |
|               | Name: <b>Beaverdam Lake</b> |                     | Cause:                 |                     |

Fire personnel on helicopter 361EH reported this 10 acre fire at 1822. Fire behavior was smoldering and creeping with isolated torching in black and white spruce with mixed hardwoods and a low rate of spread. J-12 responded and deployed 8 smokejumpers on the fire at 1858. Smokejumpers continued cutting a line for a hose lay to the fire. A Type 1 crew was requested for tomorrow's operational shift.



## New - DOF

Daily Report From: 08/03

**0.1 Acreage On 08/03**

|               |                         |                    |                    |                         |
|---------------|-------------------------|--------------------|--------------------|-------------------------|
|               | Lat: <b>63:51:00.0</b>  | Status: <b>Out</b> | Acres: <b>0.1</b>  | Option: <b>Critical</b> |
| <b>311655</b> | Lon: <b>149:02:00.0</b> |                    | Start Date: 8/3/13 | Area: <b>FAS</b>        |
|               | Legal: 12S 8W 25 F      |                    | Out Date: 8/4/13   |                         |
| # 655         | Owner: PRI              |                    | Admin: PRI-Private |                         |
|               | Name: <b>Ranch</b>      |                    | Cause: Human       |                         |

Fairbanks Area dispatched one prevention engine to a fire in Healy off of Ranch Road. Tri-Vally Volunteer Fire Department suppressed the fire and the prevention office staged at Clear Helibase for the evening.

Daily Report From: 08/03

**0.1 Acreage On 08/03**

|               |                            |                    |                    |                         |
|---------------|----------------------------|--------------------|--------------------|-------------------------|
|               | Lat: <b>64:03:37.9</b>     | Status: <b>U/C</b> | Acres: <b>0.1</b>  | Option: <b>Critical</b> |
| <b>312653</b> | Lon: <b>145:43:26.1</b>    |                    | Start Date: 8/3/13 | Area: <b>DAS</b>        |
|               | Legal: 010S 010E 11 F      |                    | Out Date:          |                         |
| # 653         | Owner: PRI                 |                    | Admin: PRI-Private |                         |
|               | Name: <b>Terri Terrace</b> |                    | Cause: Human       |                         |

911 dispatch reported a smoking tree on a powerline. Two forestry engines and the Rural Deltana VFD responded. The VFD was released. The powerline burned through the tree and when it dropped to the ground, forestry personnel safely initiated suppression action. The fire was contained and controlled. The fire was placed monitor status.

Daily Report From: 08/03

**0.1 Acreage On 08/03**

|               |                                |                    |                    |                        |
|---------------|--------------------------------|--------------------|--------------------|------------------------|
|               | Lat: <b>61:10:00.0</b>         | Status: <b>U/U</b> | Acres: <b>0.1</b>  | Option: <b>LIMITED</b> |
| <b>301651</b> | Lon: <b>149:38:00.0</b>        |                    | Start Date: 8/3/13 | Area: <b>MSS</b>       |
|               | Legal: 13N 2W 21 S             |                    | Out Date:          |                        |
| # 651         | Owner: STA                     |                    | Admin: PARK-Parks  |                        |
|               | Name: <b>Knoya Ridge Trail</b> |                    | Cause: Human       |                        |

The fire was reported by a private party as a 10 x 10 smoldering spot on top of a ridge. Once plotting the fire on a map, it was shown to be in Limited. Air attack 9FG responded to recon the fire. JBER also sent a brush truck to try to locate it. After multiple orbits, 9FG was unable to locate the fire and returned to base. This fire will be placed in monitor status. The cause at this time is unknown.

Daily Report From: 08/03

**0.1 Acreage On 08/03**

|               |                         |                    |                             |                         |
|---------------|-------------------------|--------------------|-----------------------------|-------------------------|
|               | Lat: <b>60:21:51.4</b>  | Status: <b>U/C</b> | Acres: <b>0.1</b>           | Option: <b>Critical</b> |
| <b>303650</b> | Lon: <b>151:15:48.4</b> |                    | Start Date: 8/3/13          | Area: <b>KKS</b>        |
|               | Legal: 3N 11W 7 S       |                    | Out Date:                   |                         |
| # 650         | Owner: STA              |                    | Admin: L&W-Lands and Waters |                         |
|               | Name: <b>Truck</b>      |                    | Cause: Human                |                         |

AST requested DOF respond to vehicle fire which spread to the wildlands. Vehicle was located 1/4 off the roadway and was in black spruce. On arrival the vehicle was fully involved and putting up thick black smoke. Personnel waited for CES to extinguish the vehicle so they could suppress the wildlands that were involved. The fire was called contained, controlled and was placed in monitor status.

## New - DOF

Daily Report From: 08/03

**40.0 Acreage On 08/03**

**HTZ7** Lat: **65:13:28.8** Status: **S/U** Acres: **40.0** Option: **Critical**  
**311649** Lon: **147:01:10.2** Personnel: **58** Start Date: 8/3/13 Area: **FAS**  
**PNHTZ7** Legal: 5N 4E 30 F Out Date:  
#649 Owner: PRI Admin: PRI-Private  
Name: **Long Creek** Cause: Human

While responding to a reported fire by Chatanika Lodge (fire 648), ASM A-4 reported the Long Creek fire. All aerial and ground resources being dispatched to fire 648 were then reassigned. The fire grew to 40 acres and around 2130 A/A 35E reported the fire activity to have moderated. At the time of this report, fire resources continue to suppress the fire and await crews and equipment en route.

|                  |           |
|------------------|-----------|
| Assigned Crews:  | Assigned: |
| Fairbanks # 1    | Type 2    |
| Pioneer Peak     | IHC       |
| Upper Tanana # 1 | Type 2    |

Daily Report From: 08/03

**0.1 Acreage On 08/03**

**HTY6** Lat: **65:06:41.7** Status: **Out** Acres: **0.1** Option: **Full**  
**311648** Lon: **147:30:17.4** Start Date: 8/3/13 Area: **FAS**  
**PNHTY6** Legal: 3N 1E 2 F Out Date: 8/3/13  
#648 Owner: PRI Admin: PRI-Private  
Name: **Ruby** Cause: Human

Fairbanks Area Forestry received a smoke report from Alaska State Troopers regarding, "something burning near Chatanika Lodge." ASM, engines, air tankers, jumpers, helitack, and heavy equipment were dispatched. The something burning turned out to be the Chatanika Gold Dredge. As that was discovered fire 649 was reported and all resources were reassigned. After monitoring that the dredge fire wasn't going to spread to the wildlands, fire 648 was declared out.

Daily Report From: 08/03

**0.0 Acreage On 08/03**

**HTX5** Lat: **64:13:00.0** Status: **F/A** Acres: **0.0** Option: **Full**  
**311647** Lon: **149:15:00.0** Start Date: 8/3/13 Area: **FAS**  
**PNHTX5** Legal: 001S 001E 01 F Out Date: 8/3/13  
#647 Owner: STA Admin: L&W-Lands and Waters  
Name: **False Alarm #44** Cause: False Alarm

Smoke was reported in the Anderson area. Anderson and Clear AFB Fire searched for the source, Air Attack 35E responded to assist. No smoke was found. There were high winds in the area which had stirred up the dust off the river. No further action.

Daily Report From: 08/03

**20.0 Acreage On 08/03**

**304646** Lat: **62:41:37.2** Status: **U/U** Acres: **20.0** Option: **Limited**  
Lon: **154:51:39.6** Start Date: 8/3/13 Area: **SWS**  
Legal: 30N 30W 14 S Out Date:  
#646 Owner: STA Admin: L&W-Lands and Waters  
Name: **Middle Fork** Cause: Lightning

The fire was reported by a local pilot. Detection aircraft 1010F responded to the fire and reported it at 20 acres, burning in black spruce, 10% active, 1' flame lengths, smoldering and creeping. There is an allotment located 10 miles north of the fire, and no other structures in the area. The fire will remain in monitor status.

## New - DOF

Daily Report From: 08/03

**0.1 Acreage On 08/03**

|               |                            |                    |                         |                     |
|---------------|----------------------------|--------------------|-------------------------|---------------------|
| <b>HTW1</b>   | Lat: <b>63:22:40.7</b>     | Status: <b>Out</b> | Acres: <b>0.1</b>       | Option: <b>Full</b> |
| <b>313645</b> | Lon: <b>143:20:53.0</b>    |                    | Start Date: 8/3/13      | Area: <b>TAS</b>    |
|               | Legal: 19 11 32 C          |                    | Out Date: 8/3/13        |                     |
| #645          | Owner: BIA                 |                    | Admin: Native Allotment |                     |
|               | Name: <b>TSG boat ramp</b> |                    | Cause: Human            |                     |

Fire was discovered by prevention, located at the end of the Tanacross runway near the Tanana River. Prevention took suppression action on the fire and called the fire out.

Daily Report From: 08/03

**0.1 Acreage On 08/03**

|               |                                 |                    |                    |                         |
|---------------|---------------------------------|--------------------|--------------------|-------------------------|
|               | Lat: <b>60:31:01.4</b>          | Status: <b>U/C</b> | Acres: <b>0.1</b>  | Option: <b>CRITICAL</b> |
| <b>303644</b> | Lon: <b>150:53:45.9</b>         |                    | Start Date: 8/3/13 | Area: <b>KKS</b>        |
|               | Legal: 5N 9W 20 S               |                    | Out Date:          |                         |
| #644          | Owner: PRI                      |                    | Admin: PRI-Private |                         |
|               | Name: <b>Nina Robinson Road</b> |                    | Cause: Human       |                         |

CES responded to a structure fire and requested DOF response for potential wildland involvement. One DOF engine responded. Gridded the area around the structure and found several smokes. Personnel suppressed the smokes. The fire was called contained and controlled and was placed in monitor status.

## Staffed - AFS

Daily Report From: 08/03

**0.0 Acre Change Since 08/02**

**HS1S** Lat: **66:12:43.8** Status: **S/U** Acres: **51.0** Option: **MODIFIED**  
**332588** Lon: **147:16:41.4** Personnel: **18** Start Date: **7/27/13** Area: **UYD**  
 Legal: 016N 002E 14 F Out Date:  
 # 588 Owner: NCA Admin: Doyon  
 Name: **Twin Lakes** Cause: Lightning

The Fort Yukon #1 crew continued full suppression activities today, successfully mopping up the fire one chain in from the perimeter. The fire is burning deep in the Upper Yukon Lake shore peat moss, creating numerous smoldering ash pits. Creeping and smoldering fire behavior was observed as temperatures peaked in the high 80's and RH dipped to 21%. Mop-up and gridding in the green will continue through the next operational period.

|                  |           |
|------------------|-----------|
| Assigned Crews:  | Assigned: |
| Fort Yukon #1 T2 | 8/2       |

Daily Report From: 08/03

**11,519.8 Acre Change Since 08/02**

**HLSV** Lat: **63:41:34.0** Status: **S/U** Acres: **27,090.3** Option: **LIMITED**  
**332429** Lon: **150:08:36.0** Personnel: **4** Start Date: **6/26/13** Area: **TAD**  
**PDHLSV** Legal: 014S 013W 19 F Out Date:  
 # 429 Owner: NPS Admin: DEP-Denali  
 Name: **Toklat River East** Cause: Lightning

The fire was flown on 8/3 by fire personnel on surveillance aircraft N309VS. Due to fire activity and size increase four smokejumpers were dropped on the Toklat Patrol Cabin for structure protection. The fire was running with group torching in black and white spruce on the northern half pushed by a 25 mph wind out of the south. The smokejumpers secured the edge around the cabin.

Daily Report From: 08/03

**800.0 Acre Change Since 08/02**

**HK8H** Lat: **64:41:37.2** Status: **S/U** Acres: **86,514.0** Option: **LIMITED**  
**332280** Lon: **146:35:29.4** Personnel: **125** Start Date: **6/19/13** Area: **MID**  
**PDHK8H** Legal: 2N 6E 32 F Out Date:  
 # 280 Owner: MIL Admin: ARMY-U.S. Army  
 Name: **Stuart Creek 2** Cause: Human

Using aerial firing, Chena and Midnight Sun IHC's assisted in completing a burnout which will secure the fire within the road system. Objectives for the burnout were met, though the area will require monitoring for any flare-ups in remaining green pockets near the perimeter. Patrol and monitoring of the Chena River continued where afternoon winds, low humidity, and dry fuels led to increased activity in interior green islands. A cabin site within a green island is threatened by surface fire, and action will be taken to protect the site once again. Firefighters continued to hotspot and mop-up near the South Fork Chena River. Rehab Group continued to repair areas on the southwest side of the fire. Continued concerns remain near contained areas along the perimeter, where widespread pockets of unburned fuel and dozer berms continue to hold heat. Continued warm, windy, and dry weather will require extensive monitoring around the fire perimeter to assure containment lines remain secure, as resources are dispatched to threatened areas as needed.

|                          |           |
|--------------------------|-----------|
| Assigned Crews:          | Assigned: |
| Chena IHC                | 8/1       |
| Midnight Suns IHC        | 8/2       |
| North Star T2            | 7/24      |
| White Mountain Type 2 IA | 7/23      |

## Staffed - DOF

Daily Report From: 08/03

**0.0 Acre Change Since 08/02**

**314638** Lat: **62:01:17.3** Status: **S/U** Acres: **2.0** Option: **Full**  
 Lon: **146:27:36.5** Personnel: **6** Start Date: 8/2/13 Area: **CRS**  
 Legal: 3N 7W 23 C Out Date:  
 #638 Owner: STA Admin: L&W-Lands and Waters  
 Name: **Mendeltna Creek** Cause: Lightning

A pocket of black spruce and blowdown across the creek from the main fire began torching from sustained high winds and was suppressed with bucket work from 73LF. 2 more fire personnel arrived. 1 or 2 more days will be needed for complete mop-up.

Daily Report From: 08/03

**0.0 Acre Change Since 08/02**

**314632** Lat: **62:15:02.0** Status: **S/U** Acres: **1.0** Option: **Limited**  
 Lon: **145:41:20.9** Personnel: **3** Start Date: 8/1/13 Area: **CRS**  
 Legal: 6N 3W 36 C Out Date:  
 #632 Owner: STA Admin: L&W-Lands and Waters  
 Name: **Moose Creek** Cause: Lightning

Local detection reported 1 visible flame and smoke rising less than 25 feet in 25 knot winds, with no overnight growth. In the afternoon a 3 person squad was deployed for fuels work around a cabin site. Fire behavior was creeping and torching.

Daily Report From: 08/03

**2,585.6 Acre Change Since 08/02**

**HS2N** Lat: **61:16:52.8** Status: **S/U** Acres: **6,585.6** Option: **MODIFIED**  
**304591** Lon: **155:14:04.2** Personnel: **19** Start Date: 7/28/13 Area: **SWS**  
**PNHS2N** Legal: 14N 33W 29 S Out Date:  
 #591 Owner: BLM Admin: AND-Anchorage District  
 Name: **Can Creek** Cause: Lightning

Cooler temperatures and higher RH's resulted in decreased fire behavior today. There were scattered showers throughout the day with strong southeast winds in the afternoon. The fire was 5% active, creeping and smoldering. The Lower Kalskag crew worked on the spot north of the Stony River. Pioneer Peak was demobed and released from the fire.

|                 |        |           |               |
|-----------------|--------|-----------|---------------|
| Assigned Crews: |        | Assigned: |               |
| Lower Kalskag   | Type 2 | 7/30      |               |
| Pioneer Peak    | IHC    | 7/30      | Released: 8/3 |

Daily Report From: 08/03

**0.0 Acre Change Since 08/02**

**HL37** Lat: **63:25:42.1** Status: **S/U** Acres: **18,050.0** Option: **LIMITED**  
**313401** Lon: **143:41:58.9** Personnel: **125** Start Date: 6/25/13 Area: **TAS**  
**PNHL37** Legal: 19N 9E 16 C Out Date:  
 #401 Owner: STA Admin: FOR-Forestry  
 Name: **Moon Lake** Cause: Lightning

In Division T, Arctic Village and Delta #2 continued to mop up 300 feet in east from H- 30 with the assistance of one squad from Yukon. The rest of the Yukon crew made good progress falling hazard trees and mopping up a 5 acre pocket of heat along the Tanana River near Cathedral Rapids. In Division W, Tanana Chiefs moved their camp and work with Upper Tanana #1 and Upper Tanana #2 securing and mopping up the slopover in the 2010 Eagle Trail fire scar. Gannett Glacier departed the fire for days off, and is scheduled to return on 8/7. Upper Tanana #1 was returned to ICP in the evening for reassignment to Fairbanks Area Fire 649 Long Creek.

|                  |           |           |               |
|------------------|-----------|-----------|---------------|
| Assigned Crews:  |           | Assigned: |               |
| Arctic Village   | Type 2    | 8/1       |               |
| Delta # 2        | Type 2    | 7/31      |               |
| Gannett Glacier  | Type 2 IA | 7/29      | Released: 8/3 |
| Tanana Chiefs    | Type 2 IA | 7/21      |               |
| Upper Tanana # 2 | Type 2    | 7/31      |               |
| Upper Tanana #1  | Type 2    | 8/2       | Released: 8/3 |
| Yukon            | Type 2 IA | 7/25      |               |

## Unstaffed - AFS

Daily Report From: 08/03

**0.0 Acre Change Since 08/02**

|               |                         |                    |                               |                        |
|---------------|-------------------------|--------------------|-------------------------------|------------------------|
| <b>HTT8</b>   | Lat: <b>64:08:22.0</b>  | Status: <b>U/U</b> | Acres: <b>2.0</b>             | Option: <b>LIMITED</b> |
| <b>332642</b> | Lon: <b>153:04:56.0</b> |                    | Start Date: 8/2/13            | Area: <b>TAD</b>       |
|               | Legal: 015S 029E 35 K   |                    | Out Date:                     |                        |
| #642          | Owner: BLM              |                    | Admin: NOD-Fairbanks District |                        |
|               | Name: <b>Sethkokna</b>  |                    | Cause: Lightning - WFU        |                        |

On 8/2 fire personnel in surveillance aircraft N114MN reported this fire having a 60% active perimeter, smoldering and creeping in black spruce and tundra. This fire remains in monitor status.

Daily Report From: 08/03

**50.2 Acre Change Since 08/02**

|               |                            |                    |                            |                        |
|---------------|----------------------------|--------------------|----------------------------|------------------------|
| <b>HS4T</b>   | Lat: <b>67:19:07.2</b>     | Status: <b>U/U</b> | Acres: <b>50.7</b>         | Option: <b>LIMITED</b> |
| <b>331610</b> | Lon: <b>152:05:50.4</b>    |                    | Start Date: 7/29/13        | Area: <b>TAD</b>       |
|               | Legal: 029N 020W 19 F      |                    | Out Date:                  |                        |
| #610          | Owner: STA                 |                    | Admin: L&W-Lands and Water |                        |
|               | Name: <b>Grizzly Creek</b> |                    | Cause: Lightning           |                        |

The fire was flown 8/3 by zone aircraft N309VS. Personnel reported a 20% active perimeter with smoldering and creeping fire behavior in white spruce, black spruce and tundra. Acreage gains were noted. This fire remains in monitor status.

Daily Report From: 08/03

**0.0 Acre Change Since 08/02**

|                |                         |                    |                                   |                        |
|----------------|-------------------------|--------------------|-----------------------------------|------------------------|
| <b>HQJ4</b>    | Lat: <b>64:34:00.5</b>  | Status: <b>U/U</b> | Acres: <b>1,267.8</b>             | Option: <b>Limited</b> |
| <b>GAD-540</b> | Lon: <b>155:47:10.8</b> |                    | Start Date: 7/13/13               | Area: <b>GAD</b>       |
| <b>PDHQJ4</b>  | Legal: 11S 15E 1        |                    | Out Date:                         |                        |
| #540           | Owner: NCA              |                    | Admin: Doyon Regional Corporation |                        |
|                | Name: <b>Main Creek</b> |                    | Cause: Lightning                  |                        |

At 12:15 the fire was flown by zone surveillance aircraft N114. Three interior smokes were observed and there was no change in the fire size.

Daily Report From: 08/03

**0.0 Acre Change Since 08/02**

|               |                         |                    |                            |                        |
|---------------|-------------------------|--------------------|----------------------------|------------------------|
| <b>HQG2</b>   | Lat: <b>65:26:06.6</b>  | Status: <b>U/U</b> | Acres: <b>2,230.5</b>      | Option: <b>LIMITED</b> |
| <b>331538</b> | Lon: <b>154:08:17.4</b> |                    | Start Date: 7/13/13        | Area: <b>TAD</b>       |
| <b>PDHQG2</b> | Legal: 001S 023E 03 K   |                    | Out Date:                  |                        |
| #538          | Owner: STA              |                    | Admin: L&W-Lands and Water |                        |
|               | Name: <b>West Fork</b>  |                    | Cause: Lightning           |                        |

The fire was flown on 8/3 by detection N309VS. Observed fire behavior was smoldering in two areas of the fire's SE finger. This fire remains in monitor status.

## Unstaffed - AFS

Daily Report From: 08/03

**0.0 Acre Change Since 08/02**

|               |                              |                    |                           |                        |
|---------------|------------------------------|--------------------|---------------------------|------------------------|
| <b>HN86</b>   | Lat: <b>63:28:36.6</b>       | Status: <b>U/U</b> | Acres: <b>2,107.0</b>     | Option: <b>LIMITED</b> |
|               | Lon: <b>152:06:03.6</b>      |                    | Start Date: <b>7/6/13</b> | Area: <b>TAD</b>       |
| <b>PDHN86</b> | Legal: <b>017S 024W 02 F</b> |                    | Out Date:                 |                        |
| # 518         | Owner: <b>NPS</b>            |                    | Admin: <b>DEP-Denali</b>  |                        |
|               | Name: <b>Castle Rocks</b>    |                    | Cause: <b>Lightning</b>   |                        |

The fire was last flown on 8/2 by surveillance aircraft N309VS. On board personnel reported the fire was running and backing with continuous crowning and group torching in black and white spruce along the south, southeast, southwest and eastern perimeter. The fire was creeping in brush and black spruce in interior islands. Winds were out of the southeast at 5-10 mph with a 10% cloud cover. This fire is one mile north of Castle Rocks. The fire will remain in monitor status.

Daily Report From: 08/03

**0.0 Acre Change Since 08/02**

|               |                              |                    |  |                        |
|---------------|------------------------------|--------------------|--|------------------------|
| <b>HNX5</b>   | Lat: <b>65:49:00.0</b>       | Status: <b>U/U</b> | Acres: <b>2.0</b>                      | Option: <b>LIMITED</b> |
| <b>311511</b> | Lon: <b>147:47:00.0</b>      |                    | Start Date: <b>7/4/13</b>              | Area: <b>UYD</b>       |
| <b>PDHNX5</b> | Legal: <b>012N 001E 26 F</b> |                    | Out Date:                              |                        |
| # 511         | Owner: <b>STA</b>            |                    | Admin: <b>L&amp;W-Lands and Waters</b> |                        |
|               | Name: <b>Victoria Creek</b>  |                    | Cause: <b>Lightning</b>                |                        |

Fire personnel on J-12 reported a 5% active perimeter in black spruce on a north facing aspect at 2042. Fire activity was on the northwest corner in a drainage with no visible flames. The fire remains in monitor status.

Daily Report From: 08/03

**0.0 Acre Change Since 08/02**

|               |                              |                    |                                      |                        |
|---------------|------------------------------|--------------------|--------------------------------------|------------------------|
| <b>HNF9</b>   | Lat: <b>65:22:40.0</b>       | Status: <b>U/U</b> | Acres: <b>6,272.4</b>                | Option: <b>LIMITED</b> |
|               | Lon: <b>144:17:40.0</b>      |                    | Start Date: <b>7/3/13</b>            | Area: <b>UYD</b>       |
| <b>PDHNF9</b> | Legal: <b>006N 017E 05 F</b> |                    | Out Date:                            |                        |
| # 506         | Owner: <b>BLM</b>            |                    | Admin: <b>NOD-Fairbanks District</b> |                        |
|               | Name: <b>Birch Creek</b>     |                    | Cause: <b>Lightning</b>              |                        |

Fire personal on detection ship N9011N reported a 60% active perimeter with group torching and continuous crowning in black spruce at 1526. The active perimeter was the northwest side backing and hooking, showing a 1000 foot column. The western perimeter fire behavior was backing in black spruce with 1-2 foot flame lengths. Winds were south southeast 5 mph with no precipitation. Minimal acreage gain was observed from detection flight on 8/2. The fire remains in monitor status.

Daily Report From: 08/03

**0.0 Acre Change Since 08/02**

|               |                              |                    |                               |                        |
|---------------|------------------------------|--------------------|-------------------------------|------------------------|
| <b>HM3U</b>   | Lat: <b>65:58:01.8</b>       | Status: <b>U/U</b> | Acres: <b>2,219.9</b>         | Option: <b>LIMITED</b> |
|               | Lon: <b>145:40:39.6</b>      |                    | Start Date: <b>7/1/13</b>     | Area: <b>UYD</b>       |
| <b>PDHM3U</b> | Legal: <b>13N 10E 8 F</b>    |                    | Out Date:                     |                        |
| # 495         | Owner: <b>FWS</b>            |                    | Admin: <b>YFR-Yukon Flats</b> |                        |
|               | Name: <b>Discovery Creek</b> |                    | Cause: <b>Lightning</b>       |                        |

Fire personnel on detection ship N9011N reported an 80% active perimeter at 1549. Winds at the Preacher Creek RAWs were recorded at 3 mph out of the SSW. Fire behavior on the south perimeter was observed smoldering and backing in tundra, west perimeter was backing in tundra, north perimeter was backing in black spruce and tundra, and the east perimeter was backing in mixed spruce and hardwoods. This was reported as an anomaly in fire behavior. The fire remains in monitor status.

## Unstaffed - AFS

Daily Report From: 08/03

**0.0 Acre Change Since 08/02**

**HM2V** Lat: **63:48:15.7** Status: **U/U** Acres: **1.9** Option: **LIMITED**  
**332489** Lon: **145:08:09.7** Start Date: 7/1/13 Area: **MID**  
 Legal: 013S 013E 12 F Out Date:  
 #489 Owner: MIL Admin: ARMY-U.S. Army  
 Name: **Gerstle** Cause: Lightning

The fire was flown by N40HU on 7/16. No fire activity was observed and the fire remains in monitor status.

Daily Report From: 08/03

**0.0 Acre Change Since 08/02**

**HMJ9** Lat: **67:13:10.0** Status: **U/U** Acres: **720.1** Option: **LIMITED**  
 Lon: **145:16:37.0** Start Date: 6/29/13 Area: **UYD**  
 Legal: 028N 011E 26 F Out Date:  
 #475 Owner: FWS Admin: YFR-Yukon Flats  
 Name: **Joint Lake** Cause: Lightning

The fire was last flown on 7/31 and remains in monitor status.

Daily Report From: 08/03

**0.0 Acre Change Since 08/02**

**HMD7** Lat: **67:11:13.0** Status: **U/U** Acres: **23,355.5** Option: **LIMITED**  
**332469** Lon: **142:05:35.0** Start Date: 6/29/13 Area: **UYD**  
**PDHMD7** Legal: 027N 026E 07 F Out Date:  
 #469 Owner: FWS Admin: ARR-Arctic  
 Name: **North Porcupine** Cause: Lightning

The fire was last flown 7/22 by 11N. Hardware and hose previously deployed for structure protection have been retrieved by fire personnel working out of Fort Yukon. The fire remains in monitor status.

Daily Report From: 08/03

**0.0 Acre Change Since 08/02**

**HMB3** Lat: **63:34:02.0** Status: **U/U** Acres: **4,415.0** Option: **LIMITED**  
 Lon: **151:21:06.0** Start Date: 6/28/13 Area: **TAD**  
 Legal: 015S 020W 36 F Out Date:  
 #466 Owner: NPS Admin: DEP-Denali  
 Name: **McKinley River East** Cause: Lightning

This fire was flown 8/2 by N309VS. Smoldering was noted in white spruce along a creek on the SE perimeter. Dust whirls were observed in the interior. No perimeter growth was reported. The fire remains in monitor status.

Daily Report From: 08/03

**13,104.8 Acre Change Since 08/02**

**HL3W** Lat: **63:59:20.0** Status: **U/U** Acres: **34,243.8** Option: **LIMITED**  
 Lon: **150:37:56.0** Start Date: 6/25/13 Area: **TAD**  
 Legal: 011S 016W 02 F Out Date:  
 #394 Owner: NPS Admin: DEP-Denali  
 Name: **Sandless Lake** Cause: Lightning

The fire was flown 8/3 by zone detection N309VS. Under 100% cloud cover, the fire was being pushed by south winds at 25 mph, pushing fire spread to the N and NW. Fire behavior in black spruce, white spruce and brush was running, group torching and continuous crowning. The fire was backing along the south and west perimeter. The smoke column of this fire was producing rain and lightning to the north. This fire remains in monitor status.



## Unstaffed - AFS

Daily Report From: 08/03

**-0.3 Acre Change Since 08/02**

|               |                         |                    |                        |                        |
|---------------|-------------------------|--------------------|------------------------|------------------------|
| <b>HL1B</b>   | Lat: <b>64:36:58.0</b>  | Status: <b>U/U</b> | Acres: <b>22,375.0</b> | Option: <b>LIMITED</b> |
| <b>332377</b> | Lon: <b>154:10:09.0</b> |                    | Start Date: 6/24/13    | Area: <b>TAD</b>       |
| <b>PDHL1B</b> | Legal: 010S 023E 13 K   |                    | Out Date:              |                        |
| #377          | Owner: FWS              |                    | Admin: NOR-Nowitna     |                        |
|               | Name: <b>Little Mud</b> |                    | Cause: Lightning       |                        |

On 8/2 fire personnel on surveillance aircraft N114MN reported a 25% active perimeter. The fire was creeping and backing with single and group torching. Short range spotting was observed at less than 100 ft. Flame lengths were 1-5 feet under 75% cloud cover. The fire remains in monitor status.

Daily Report From: 08/03

**0.0 Acre Change Since 08/02**

|               |                             |                    |                               |                        |
|---------------|-----------------------------|--------------------|-------------------------------|------------------------|
| <b>HL07</b>   | Lat: <b>64:05:52.2</b>      | Status: <b>U/U</b> | Acres: <b>6,033.4</b>         | Option: <b>LIMITED</b> |
|               | Lon: <b>151:35:13.8</b>     |                    | Start Date: 6/24/13           | Area: <b>TAD</b>       |
| <b>PDHL07</b> | Legal: 009S 021W 36 F       |                    | Out Date:                     |                        |
| #376          | Owner: BLM                  |                    | Admin: NOD-Fairbanks District |                        |
|               | Name: <b>Dead Fish Lake</b> |                    | Cause: Lightning              |                        |

The fire was flown 8/2 by N309VS. Under clear skies the fire perimeter was inactive. Smoldering in hardwoods was observed in one interior draw. The fire remains in monitor status.

Daily Report From: 08/03

**0.0 Acre Change Since 08/02**

|             |                         |                    |                        |                        |
|-------------|-------------------------|--------------------|------------------------|------------------------|
| <b>HLZ3</b> | Lat: <b>67:02:15.0</b>  | Status: <b>U/U</b> | Acres: <b>15,528.4</b> | Option: <b>LIMITED</b> |
|             | Lon: <b>147:19:59.0</b> |                    | Start Date: 6/23/13    | Area: <b>UYD</b>       |
|             | Legal: 026N 002E 33 F   |                    | Out Date:              |                        |
| #370        | Owner: FWS              |                    | Admin: YFR-Yukon Flats |                        |
|             | Name: <b>Chandalar</b>  |                    | Cause: Lightning       |                        |

The fire was last observed on 7/22. The fire remains in monitor status.

Daily Report From: 08/03

**0.0 Acre Change Since 08/02**

|               |                               |                    |                            |                     |
|---------------|-------------------------------|--------------------|----------------------------|---------------------|
| <b>HLT2</b>   | Lat: <b>63:56:19.0</b>        | Status: <b>U/U</b> | Acres: <b>64,441.0</b>     | Option: <b>FULL</b> |
| <b>331360</b> | Lon: <b>152:12:09.0</b>       |                    | Start Date: 6/22/13        | Area: <b>TAD</b>    |
| <b>PDHLT2</b> | Legal: 011S 024W 26 F         |                    | Out Date:                  |                     |
| #360          | Owner: STA                    |                    | Admin: L&W-Lands and Water |                     |
|               | Name: <b>Beaver Log Lakes</b> |                    | Cause: Lightning           |                     |

The fire was flown on 8/2 by N309VS. Along the eastern perimeter, in one isolated area near numerous lakes - smoldering was observed in all fuel types. Creeping in black spruce and smoldering in hardwoods was noted in the SW interior and one location to the north. The fire remains east of the creek on the north shore of Lake Minchumina. The fire remains in monitor status.

## Unstaffed - AFS

Daily Report From: 08/03

**0.0 Acre Change Since 08/02**

**HLT1** Lat: **63:54:29.4** Status: **U/U** Acres: **31,743.4** Option: **LIMITED**  
**332359** Lon: **151:22:03.6** Start Date: 6/22/13 Area: **TAD**  
**PDHLT1** Legal: 012S 019W 06 F Out Date:  
# 359 Owner: NPS Admin: DEP-Denali  
Name: **Moving River** Cause: Lightning

On 8/2, personnel on surveillance aircraft N309VS reported a 2% active fire perimeter with smoldering and backing on the northern perimeter and creeping on the western portions. Creeping, smoldering and single tree torching in white and black spruce was observed in numerous interior areas. Flame lengths reported to 20 feet. Overall acreage has increased. The fire remains in monitor status.

Daily Report From: 08/03

**0.0 Acre Change Since 08/02**

**HLM6** Lat: **63:44:33.0** Status: **U/U** Acres: **2,024.3** Option: **LIMITED**  
Lon: **151:09:04.0** Start Date: 6/21/13 Area: **TAD**  
Legal: 013S 019W 36 F Out Date:  
# 350 Owner: NPS Admin: DEP-Denali  
Name: **Bear Creek** Cause: Lightning

The fire was last flown on 8/2 by surveillance aircraft N309VS. Personnel on board reported a 5% active perimeter under 5% cloud cover and north winds at 5mph. The fire was running to the south in scattered black spruce and brush. This fire remains in monitor status.

Daily Report From: 08/03

**0.0 Acre Change Since 08/02**

**HLL4** Lat: **64:15:59.0** Status: **U/U** Acres: **47,588.0** Option: **LIMITED**  
Lon: **154:18:58.0** Start Date: 6/21/13 Area: **TAD**  
Legal: 014S 023E 21 K Out Date:  
# 342 Owner: BLM Admin: NOD-Fairbanks District  
Name: **Sulatna River** Cause: Lightning

On 8/2 fire personnel on surveillance aircraft N114MN reported a 0% active perimeter with five visible interior smokes. The fire remains in monitor status.

Daily Report From: 08/03

**0.0 Acre Change Since 08/02**

**HLF5** Lat: **66:48:32.0** Status: **U/U** Acres: **64,078.5** Option: **LIMITED**  
**332332** Lon: **150:56:47.0** Start Date: 6/20/13 Area: **TAD**  
**PDHLF5** Legal: 023N 016W 23 F Out Date:  
# 332 Owner: BLM Admin: NOD-Fairbanks District  
Name: **Prospect Creek** Cause: Lightning

The fire was flown on 8/3 by N309VS. Personnel observed one isolated smoke on the NE portion of the fire, near the Dalton Hwy. This fire remains in monitor status.

## Unstaffed - AFS

Daily Report From: 08/03

**0.0 Acre Change Since 08/02**

|               |                           |                    |                            |                        |
|---------------|---------------------------|--------------------|----------------------------|------------------------|
| <b>HLE6</b>   | Lat: <b>67:12:33.0</b>    | Status: <b>U/U</b> | Acres: <b>2,602.0</b>      | Option: <b>LIMITED</b> |
| <b>331328</b> | Lon: <b>151:47:04.0</b>   |                    | Start Date: 6/20/13        | Area: <b>TAD</b>       |
| <b>PDHEL6</b> | Legal: 028N 019W 32 F     |                    | Out Date:                  |                        |
| # 328         | Owner: STA                |                    | Admin: L&W-Lands and Water |                        |
|               | Name: <b>Timber Creek</b> |                    | Cause: Lightning           |                        |

The fire was flown on 8/3 by N309VS. Personnel aboard the aircraft reported smoldering fire behavior and one smoke showing on the south side of the fire. No change in fire size. The fire remains in monitor status.

Daily Report From: 08/03

**4,442.0 Acre Change Since 08/02**

|             |                          |                    |                               |                        |
|-------------|--------------------------|--------------------|-------------------------------|------------------------|
| <b>HLD5</b> | Lat: <b>66:04:58.0</b>   | Status: <b>U/U</b> | Acres: <b>19,083.0</b>        | Option: <b>LIMITED</b> |
|             | Lon: <b>150:49:09.0</b>  |                    | Start Date: 6/20/13           | Area: <b>TAD</b>       |
|             | Legal: 015N 015W 31 F    |                    | Out Date:                     |                        |
| # 315       | Owner: BLM               |                    | Admin: NOD-Fairbanks District |                        |
|             | Name: <b>Ray River 2</b> |                    | Cause: Lightning              |                        |

The fire was flown on 8/3 by N309VS. With an inversion over the fire and smoke lying down in the valleys - the perimeter was 20% active. Fire behavior was smoldering, creeping and an occasional single tree torching. The majority of fire activity was on the NE side and numerous smokes were reported in the interior. This fire remains in monitor status.

Daily Report From: 08/03

**0.0 Acre Change Since 08/02**

|             |                           |                    |                        |                        |
|-------------|---------------------------|--------------------|------------------------|------------------------|
| <b>HLD1</b> | Lat: <b>65:23:52.0</b>    | Status: <b>U/U</b> | Acres: <b>10,377.0</b> | Option: <b>LIMITED</b> |
|             | Lon: <b>141:32:20.0</b>   |                    | Start Date: 6/20/13    | Area: <b>UYD</b>       |
|             | Legal: 007N 030E 27 F     |                    | Out Date:              |                        |
| # 310       | Owner: NCA                |                    | Admin: Doyon           |                        |
|             | Name: <b>Nation River</b> |                    | Cause: Lightning       |                        |

This fire was monitored on 7/22 by N9011N and remains in monitor status.

Daily Report From: 08/03

**0.0 Acre Change Since 08/02**

|             |                          |                    |                       |                        |
|-------------|--------------------------|--------------------|-----------------------|------------------------|
| <b>HH8N</b> | Lat: <b>63:53:35.0</b>   | Status: <b>U/U</b> | Acres: <b>1,208.0</b> | Option: <b>LIMITED</b> |
|             | Lon: <b>145:59:35.0</b>  |                    | Start Date: 5/30/13   | Area: <b>MID</b>       |
|             | Legal: 012S 009E 09 F    |                    | Out Date:             |                        |
| # 117       | Owner: MIL               |                    | Admin: Army           |                        |
|             | Name: <b>Mississippi</b> |                    | Cause: Human          |                        |

On 8/3 fire personnel aboard N309VS reported light activity on the western perimeter of the fire where it was bumping into an old burn. There were no flames seen, but pockets of smoke were observed. Winds were 25 mph sustained out of the south with gusts to 40 mph. The fire remains in monitor status.

Daily Report From: 08/03

**0.0 Acre Change Since 08/02**

|             |                                |                    |                     |                         |
|-------------|--------------------------------|--------------------|---------------------|-------------------------|
| <b>HC33</b> | Lat: <b>65:01:37.7</b>         | Status: <b>U/U</b> | Acres: <b>26.8</b>  | Option: <b>MODIFIED</b> |
|             | Lon: <b>141:14:57.3</b>        |                    | Start Date: 3/14/13 | Area: <b>UYD</b>        |
|             | Legal: 002N 032E 04 F          |                    | Out Date:           |                         |
| # 002       | Owner: NCA                     |                    | Admin: Doyon        |                         |
|             | Name: <b>Windfall Mountain</b> |                    | Cause: Lightning    |                         |

The fire was last observed on 7/22 by N-9011N. The fire remains in monitor status.

## Unstaffed - DOF

Daily Report From: 08/03

**0.0 Acre Change Since 08/02**

|               |                                |                    |                             |                        |
|---------------|--------------------------------|--------------------|-----------------------------|------------------------|
| <b>314639</b> | Lat: <b>62:44:54.3</b>         | Status: <b>U/U</b> | Acres: <b>1.0</b>           | Option: <b>Limited</b> |
|               | Lon: <b>145:55:19.4</b>        |                    | Start Date: 8/2/13          | Area: <b>CRS</b>       |
| #639          | Legal: 11N 4W 18 C             |                    | Out Date:                   |                        |
|               | Owner: STA                     |                    | Admin: L&W-Lands and Waters |                        |
|               | Name: <b>Twelve Mile Creek</b> |                    | Cause: Lightning            |                        |

Aerial detection found no acreage gain and minimal fire activity. The fire will continue to be monitored.

Daily Report From: 08/03

**0.0 Acre Change Since 08/02**

|               |                          |                    |                             |                        |
|---------------|--------------------------|--------------------|-----------------------------|------------------------|
| <b>304631</b> | Lat: <b>62:08:37.8</b>   | Status: <b>U/U</b> | Acres: <b>96.0</b>          | Option: <b>Limited</b> |
|               | Lon: <b>155:07:54.0</b>  |                    | Start Date: 8/1/13          | Area: <b>SWS</b>       |
| #631          | Legal: 24N 32W 27 S      |                    | Out Date:                   |                        |
|               | Owner: STA               |                    | Admin: L&W-Lands and Waters |                        |
|               | Name: <b>Cheeneetnuk</b> |                    | Cause: Lightning            |                        |

The fire was not flown today.

Daily Report From: 08/03

**-7.0 Acre Change Since 08/02**

|               |                               |                    |                             |                        |
|---------------|-------------------------------|--------------------|-----------------------------|------------------------|
| <b>314630</b> | Lat: <b>62:57:20.5</b>        | Status: <b>U/U</b> | Acres: <b>1.0</b>           | Option: <b>Limited</b> |
|               | Lon: <b>146:57:52.9</b>       |                    | Start Date: 8/1/13          | Area: <b>CRS</b>       |
| #630          | Legal: 14N 9W 32 C            |                    | Out Date:                   |                        |
|               | Owner: STA                    |                    | Admin: L&W-Lands and Waters |                        |
|               | Name: <b>Clearwater Creek</b> |                    | Cause: Lightning            |                        |

Creeping and smoldering fire behavior was observed today. Forestry will continue to monitor the fire.

Daily Report From: 08/03

**0.0 Acre Change Since 08/02**

|               |                            |                    |                               |                        |
|---------------|----------------------------|--------------------|-------------------------------|------------------------|
| <b>HTC0</b>   | Lat: <b>62:18:33.1</b>     | Status: <b>U/U</b> | Acres: <b>913.0</b>           | Option: <b>Limited</b> |
| <b>304628</b> | Lon: <b>155:26:57.7</b>    |                    | Start Date: 8/1/13            | Area: <b>SWS</b>       |
| #628          | Legal: 26N 33W 29 S        |                    | Out Date:                     |                        |
|               | Owner: BLM                 |                    | Admin: AND-Anchorage District |                        |
|               | Name: <b>Selatna River</b> |                    | Cause: Lightning              |                        |

The fire was not flown today.

Daily Report From: 08/03

**0.0 Acre Change Since 08/02**

|               |                          |                    |                     |                         |
|---------------|--------------------------|--------------------|---------------------|-------------------------|
| <b>HTD1</b>   | Lat: <b>60:34:49.6</b>   | Status: <b>U/C</b> | Acres: <b>0.4</b>   | Option: <b>Critical</b> |
| <b>303626</b> | Lon: <b>151:15:50.2</b>  |                    | Start Date: 7/31/13 | Area: <b>KKS</b>        |
| <b>PNHTD1</b> | Legal: 06N 11W 30 S      |                    | Out Date:           |                         |
| #626          | Owner: PRI               |                    | Admin: PRI-Private  |                         |
|               | Name: <b>Float Plane</b> |                    | Cause: Human        |                         |

R-10 module gridded the fire and found no heat and no smokes. The fire will remain in monitor status.

## Unstaffed - DOF

Daily Report From: 08/03

**38.5 Acre Change Since 08/02**

|               |                          |                    |                             |                        |
|---------------|--------------------------|--------------------|-----------------------------|------------------------|
| <b>HTW0</b>   | Lat: <b>62:17:44.0</b>   | Status: <b>U/U</b> | Acres: <b>58.5</b>          | Option: <b>Limited</b> |
| <b>314625</b> | Lon: <b>146:49:24.4</b>  |                    | Start Date: 7/31/13         | Area: <b>CRS</b>       |
|               | Legal: 6N 9W 13 C        |                    | Out Date:                   |                        |
| #625          | Owner: STA               |                    | Admin: L&W-Lands and Waters |                        |
|               | Name: <b>Tabert Lake</b> |                    | Cause: Lightning            |                        |

The fire made another significant run today to 58.5 acres, a non standard response was made and air attack with two scoopers worked the fire as well as two loads of retardant along the east side. Progress of the fire was slowed considerably, it will continue to be monitored and managed as needed.

Daily Report From: 08/03

**0.0 Acre Change Since 08/02**

|               |                                |                    |                             |                        |
|---------------|--------------------------------|--------------------|-----------------------------|------------------------|
| <b>304623</b> | Lat: <b>60:54:05.4</b>         | Status: <b>U/U</b> | Acres: <b>20.0</b>          | Option: <b>Limited</b> |
|               | Lon: <b>154:39:03.6</b>        |                    | Start Date: 7/31/13         | Area: <b>SWS</b>       |
|               | Legal: 9N 30W 5 S              |                    | Out Date:                   |                        |
| #623          | Owner: STA                     |                    | Admin: L&W-Lands and Waters |                        |
|               | Name: <b>Mulchatna River 2</b> |                    | Cause: Lightning            |                        |

The fire was not flown today.

Daily Report From: 08/03

**0.0 Acre Change Since 08/02**

|               |                          |                    |                               |                        |
|---------------|--------------------------|--------------------|-------------------------------|------------------------|
| <b>HS8W</b>   | Lat: <b>61:32:39.0</b>   | Status: <b>U/U</b> | Acres: <b>385.0</b>           | Option: <b>Limited</b> |
| <b>304622</b> | Lon: <b>155:05:26.4</b>  |                    | Start Date: 7/31/13           | Area: <b>SWS</b>       |
|               | Legal: 17N 32W 21 S      |                    | Out Date:                     |                        |
| #622          | Owner: BLM               |                    | Admin: AND-Anchorage District |                        |
|               | Name: <b>North Swift</b> |                    | Cause: Lightning              |                        |

The fire was not flown today.

Daily Report From: 08/03

**0.0 Acre Change Since 08/02**

|               |                         |                    |                             |                        |
|---------------|-------------------------|--------------------|-----------------------------|------------------------|
| <b>304617</b> | Lat: <b>61:38:24.0</b>  | Status: <b>U/U</b> | Acres: <b>2,892.0</b>       | Option: <b>Limited</b> |
|               | Lon: <b>155:20:24.0</b> |                    | Start Date: 7/30/13         | Area: <b>SWS</b>       |
|               | Legal: 18N 33W 19 S     |                    | Out Date:                   |                        |
| #617          | Owner: STA              |                    | Admin: L&W-Lands and Waters |                        |
|               | Name: <b>Gagaryah 2</b> |                    | Cause: Lightning            |                        |

The fire was not flown today.

Daily Report From: 08/03

**0.0 Acre Change Since 08/02**

|               |                         |                    |                             |                        |
|---------------|-------------------------|--------------------|-----------------------------|------------------------|
| <b>304616</b> | Lat: <b>61:34:48.0</b>  | Status: <b>U/U</b> | Acres: <b>750.0</b>         | Option: <b>Limited</b> |
|               | Lon: <b>155:11:48.0</b> |                    | Start Date: 7/30/13         | Area: <b>SWS</b>       |
|               | Legal: 17N 33W 11 S     |                    | Out Date:                   |                        |
| #616          | Owner: STA              |                    | Admin: L&W-Lands and Waters |                        |
|               | Name: <b>Gagaryah</b>   |                    | Cause: Lightning            |                        |

The fire was not flown today.

## Unstaffed - DOF

Daily Report From: 08/03

**0.0 Acre Change Since 08/02**

|               |                                  |                    |                     |                     |
|---------------|----------------------------------|--------------------|---------------------|---------------------|
| <b>313612</b> | Lat: <b>63:46:06.2</b>           | Status: <b>U/U</b> | Acres: <b>0.4</b>   | Option: <b>Full</b> |
| <b>PNHS68</b> | Lon: <b>143:56:01.9</b>          |                    | Start Date: 7/30/13 | Area: <b>TAS</b>    |
| #612          | Legal: 23N 8E 18 C               |                    | Out Date:           |                     |
|               | Owner: STA                       |                    | Admin: FOR-Forestry |                     |
|               | Name: <b>Billy Creek Ridge 2</b> |                    | Cause: Lightning    |                     |

Fire was not flown today. Fire will remain in monitor status.

Daily Report From: 08/03

**0.0 Acre Change Since 08/02**

|               |                            |                    |                         |                         |
|---------------|----------------------------|--------------------|-------------------------|-------------------------|
| <b>HS4W</b>   | Lat: <b>60:10:55.0</b>     | Status: <b>U/C</b> | Acres: <b>0.1</b>       | Option: <b>Critical</b> |
| <b>303611</b> | Lon: <b>151:11:27.4</b>    |                    | Start Date: 7/29/13     | Area: <b>KKS</b>        |
| <b>PNHS4W</b> | Legal: 01N 11W 16 S        |                    | Out Date:               |                         |
| #611          | Owner: NCA                 |                    | Admin: Ciri Corporation |                         |
|               | Name: <b>Splinter Fire</b> |                    | Cause: Lightning        |                         |

The fire was not checked and remains in monitor status.

Daily Report From: 08/03

**0.0 Acre Change Since 08/02**

|               |                         |                    |                     |                     |
|---------------|-------------------------|--------------------|---------------------|---------------------|
| <b>HS4U</b>   | Lat: <b>60:09:22.2</b>  | Status: <b>U/C</b> | Acres: <b>1.0</b>   | Option: <b>Full</b> |
| <b>303609</b> | Lon: <b>151:09:42.2</b> |                    | Start Date: 7/29/13 | Area: <b>KKS</b>    |
| <b>PNHS4U</b> | Legal: 01N 11W 27 S     |                    | Out Date:           |                     |
| #609          | Owner: FWS              |                    | Admin: KNR-Kenai    |                     |
|               | Name: <b>Fireweed</b>   |                    | Cause: Lightning    |                     |

The fire was not checked and remains in monitor status.

Daily Report From: 08/03

**0.0 Acre Change Since 08/02**

|               |                            |                    |                             |                        |
|---------------|----------------------------|--------------------|-----------------------------|------------------------|
| <b>304599</b> | Lat: <b>60:00:05.4</b>     | Status: <b>U/U</b> | Acres: <b>1,943.0</b>       | Option: <b>Limited</b> |
|               | Lon: <b>157:35:37.8</b>    |                    | Start Date: 7/28/13         | Area: <b>SWS</b>       |
| #599          | Legal: 2S 48W 18 S         |                    | Out Date:                   |                        |
|               | Owner: STA                 |                    | Admin: L&W-Lands and Waters |                        |
|               | Name: <b>Nuyakuk River</b> |                    | Cause: Lightning            |                        |

The fire was not flown today.

Daily Report From: 08/03

**0.0 Acre Change Since 08/02**

|               |                              |                    |                             |                        |
|---------------|------------------------------|--------------------|-----------------------------|------------------------|
| <b>304597</b> | Lat: <b>60:44:04.0</b>       | Status: <b>U/U</b> | Acres: <b>195.0</b>         | Option: <b>Limited</b> |
|               | Lon: <b>155:05:57.8</b>      |                    | Start Date: 7/28/13         | Area: <b>SWS</b>       |
| #597          | Legal: 8N 33W 29 S           |                    | Out Date:                   |                        |
|               | Owner: STA                   |                    | Admin: L&W-Lands and Waters |                        |
|               | Name: <b>Mulchatna River</b> |                    | Cause: Lightning            |                        |

The fire was not flown today.

## Unstaffed - DOF

Daily Report From: 08/03

**0.0 Acre Change Since 08/02**

|               |                             |                    |  |                        |
|---------------|-----------------------------|--------------------|--|------------------------|
| <b>304596</b> | Lat: <b>60:59:07.2</b>      | Status: <b>U/U</b> | Acres: <b>4,401.0</b>                  | Option: <b>Limited</b> |
|               | Lon: <b>154:59:21.0</b>     |                    | Start Date: <b>7/28/13</b>             | Area: <b>SWS</b>       |
| # 596         | Legal: <b>10N 32W 5 S</b>   |                    | Out Date:                              |                        |
|               | Owner: <b>STA</b>           |                    | Admin: <b>L&amp;W-Lands and Waters</b> |                        |
|               | Name: <b>Whitefish Lake</b> |                    | Cause: <b>Lightning</b>                |                        |

The fire was not flown today.

Daily Report From: 08/03

**0.0 Acre Change Since 08/02**

|               |                          |                    |  |                     |
|---------------|--------------------------|--------------------|--|---------------------|
| <b>301585</b> | Lat: <b>61:45:53.8</b>   | Status: <b>U/U</b> | Acres: <b>0.1</b>                      | Option: <b>Full</b> |
|               | Lon: <b>150:44:24.8</b>  |                    | Start Date: <b>7/25/13</b>             | Area: <b>MSS</b>    |
| # 585         | Legal: <b>19N 8W 4 S</b> |                    | Out Date:                              |                     |
|               | Owner: <b>STA</b>        |                    | Admin: <b>L&amp;W-Lands and Waters</b> |                     |
|               | Name: <b>Yentna</b>      |                    | Cause: <b>Lightning</b>                |                     |

The fire was not checked and remains in monitor status.

Daily Report From: 08/03

**0.0 Acre Change Since 08/02**

|               |                            |                    |                            |                        |
|---------------|----------------------------|--------------------|----------------------------|------------------------|
| <b>HQ3V</b>   | Lat: <b>62:44:51.6</b>     | Status: <b>U/U</b> | Acres: <b>82.0</b>         | Option: <b>Limited</b> |
| <b>313554</b> | Lon: <b>141:46:23.4</b>    |                    | Start Date: <b>7/16/13</b> | Area: <b>TAS</b>       |
| <b>PNHQ3V</b> | Legal: <b>11N 19E 12 C</b> |                    | Out Date:                  |                        |
| # 554         | Owner: <b>FWS</b>          |                    | Admin: <b>TER-Tetlin</b>   |                        |
|               | Name: <b>Jalamund</b>      |                    | Cause: <b>Lightning</b>    |                        |

Fire was not flown today. Fire will remain in monitor status.

Daily Report From: 08/03

**0.0 Acre Change Since 08/02**

|               |                              |                    |                            |                        |
|---------------|------------------------------|--------------------|----------------------------|------------------------|
| <b>313501</b> | Lat: <b>62:47:55.8</b>       | Status: <b>U/U</b> | Acres: <b>38.0</b>         | Option: <b>Limited</b> |
|               | Lon: <b>141:44:39.0</b>      |                    | Start Date: <b>7/2/13</b>  | Area: <b>TAS</b>       |
| # 501         | Legal: <b>12N 20E 19 C</b>   |                    | Out Date:                  |                        |
|               | Owner: <b>STA</b>            |                    | Admin: <b>FOR-Forestry</b> |                        |
|               | Name: <b>Stuver Creek #2</b> |                    | Cause: <b>Lightning</b>    |                        |

Fire was not flown today. Fire will remain in monitor status.

Daily Report From: 08/03

**0.0 Acre Change Since 08/02**

|               |                            |                    |                           |                        |
|---------------|----------------------------|--------------------|---------------------------|------------------------|
| <b>HM6Y</b>   | Lat: <b>62:47:37.0</b>     | Status: <b>U/U</b> | Acres: <b>21.0</b>        | Option: <b>Limited</b> |
| <b>313496</b> | Lon: <b>141:47:00.2</b>    |                    | Start Date: <b>7/2/13</b> | Area: <b>TAS</b>       |
| # 496         | Legal: <b>12N 19E 26 C</b> |                    | Out Date:                 |                        |
|               | Owner: <b>FWS</b>          |                    | Admin: <b>TER-Tetlin</b>  |                        |
|               | Name: <b>Stuver Creek</b>  |                    | Cause: <b>Lightning</b>   |                        |

Fire was not flown today. Fire will remain in monitor status.

## Unstaffed - DOF

Daily Report From: 08/03

**16.0 Acre Change Since 08/02**

**313449** Lat: **63:45:57.2** Status: **U/U** Acres: **8,633.0** Option: **Limited**  
 Lon: **141:41:43.6** Start Date: 6/27/13 Area: **TAS**  
 Legal: 23 19 10 C Out Date:  
 # 449 Owner: STA Admin: FOR-Forestry  
 Name: **Big Timber Creek** Cause: Lightning

NIROPS Infrared early 8/3 AM did not locate any heat sources on the fire. Aerial reconnaissance was not flown on the fire today due to higher priorities and lack of a helicopter manager for 3NS.

Daily Report From: 08/03

**0.0 Acre Change Since 08/02**

**314444** Lat: **62:41:52.9** Status: **U/U** Acres: **5,000.0** Option: **LIMITED**  
 Lon: **145:11:06.4** Start Date: 6/27/13 Area: **CRS**  
 Legal: 11N 1E 35 C Out Date:  
 # 444 Owner: STA Admin: L&W-Lands and Waters  
 Name: **Excelsior** Cause: Lightning

The fire was flown today and there has been no significant growth, Numerous interior fuels were actively burning, along with torching and spotting. The perimeter was five percent active, primarily in the southeast corner. The fire will continue to be monitored.

Daily Report From: 08/03

**0.0 Acre Change Since 08/02**

**HL6D** Lat: **60:16:34.2** Status: **U/U** Acres: **1,784.0** Option: **Limited**  
**304437** Lon: **153:54:56.4** Start Date: 6/27/13 Area: **SWS**  
 Legal: 02N 27W 11 S Out Date:  
 # 437 Owner: NPS Admin: LCP-Lake Clark  
 Name: **Currant Creek** Cause: Lightning

The fire was not flown today.

Daily Report From: 08/03

**646.9 Acre Change Since 08/02**

**HL5N** Lat: **63:17:09.4** Status: **U/U** Acres: **7,406.0** Option: **LIMITED**  
**313414** Lon: **142:26:42.8** Start Date: 6/26/13 Area: **TAS**  
**PNHL5N** Legal: 17N 15E 1 C Out Date:  
 # 414 Owner: STA Admin: L&W-Lands and Waters  
 Name: **Tetlin Jct Ridge** Cause: Lightning

The fire was not flown today due to a decrease in the number of NIROPS heat detections, and lack of a helicopter manager for the incident's Type 3 helicopter. There were no smoke reports and no threats to containment lines.

Daily Report From: 08/03

**0.0 Acre Change Since 08/02**

**HL3N** Lat: **64:44:09.6** Status: **U/C** Acres: **1,806.0** Option: **CRITICAL**  
**311388** Lon: **148:41:19.2** Start Date: 6/25/13 Area: **FAS**  
**PNHL3N** Legal: 2S 6W 14 F Out Date:  
 # 388 Owner: NCA Admin: Togothele  
 Name: **Skinny's Road** Cause: Human

Two EFF squads along with other Fairbanks Area personnel checked The Skinny's Road Fire. Due to 25 mph gusts, fire is kicking up a considerable amount of smoke causing single tree torching. Three large interior smokes were observed today.



## Unstaffed - DOF

Daily Report From: 08/03

**2.0 Acre Change Since 08/02**

|               |                         |                    |                       |                        |
|---------------|-------------------------|--------------------|-----------------------|------------------------|
| <b>313386</b> | Lat: <b>63:24:17.6</b>  | Status: <b>U/U</b> | Acres: <b>7,966.0</b> | Option: <b>Limited</b> |
|               | Lon: <b>141:31:25.5</b> |                    | Start Date: 6/25/13   | Area: <b>TAS</b>       |
| # 386         | Legal: 19 20 23 C       |                    | Out Date:             |                        |
|               | Owner: STA              |                    | Admin: FOR-Forestry   |                        |
|               | Name: <b>Ladue Fork</b> |                    | Cause: Lightning      |                        |

NIROPS Infrared early 8/3 AM indicates a single heat source in the fire's southern interior. Aerial reconnaissance was not flown on the fire today due to higher priorities and lack of a helicopter manager for 3NS.

Daily Report From: 08/03

**0.0 Acre Change Since 08/02**

|               |                         |                    |                             |                        |
|---------------|-------------------------|--------------------|-----------------------------|------------------------|
| <b>311366</b> | Lat: <b>64:02:26.4</b>  | Status: <b>U/U</b> | Acres: <b>5.0</b>           | Option: <b>Limited</b> |
|               | Lon: <b>148:40:37.8</b> |                    | Start Date: 6/23/13         | Area: <b>FAS</b>       |
| # 366         | Legal: 10S 6W 1 F       |                    | Out Date:                   |                        |
|               | Owner: STA              |                    | Admin: L&W-Lands and Waters |                        |
|               | Name: <b>Iron Creek</b> |                    | Cause: Human                |                        |

The Iron Creek Fire was not checked and remains in monitor status.

Daily Report From: 08/03

**64.0 Acre Change Since 08/02**

|               |                          |                    |                        |                        |
|---------------|--------------------------|--------------------|------------------------|------------------------|
| <b>HLS2</b>   | Lat: <b>63:51:09.6</b>   | Status: <b>U/U</b> | Acres: <b>10,740.0</b> | Option: <b>Limited</b> |
| <b>313357</b> | Lon: <b>143:43:36.0</b>  |                    | Start Date: 6/22/13    | Area: <b>TAS</b>       |
| <b>PDHLS2</b> | Legal: 24N 9E 20 C       |                    | Out Date:              |                        |
| # 357         | Owner: STA               |                    | Admin: FOR-Forestry    |                        |
|               | Name: <b>Billy Creek</b> |                    | Cause: Lightning       |                        |

The fire is being managed by Type 3 organization managing several fires in the Tok area. The fire is located 40 miles northwest of Tok in an area of Limited suppression option with no values at risk.

Daily Report From: 08/03

**0.0 Acre Change Since 08/02**

|               |                          |                    |                             |                     |
|---------------|--------------------------|--------------------|-----------------------------|---------------------|
| <b>HK58</b>   | Lat: <b>63:52:07.2</b>   | Status: <b>U/C</b> | Acres: <b>40.0</b>          | Option: <b>Full</b> |
| <b>311271</b> | Lon: <b>148:44:48.0</b>  |                    | Start Date: 6/18/13         | Area: <b>FAS</b>    |
| <b>PNHK58</b> | Legal: 12S 6W 16 F       |                    | Out Date:                   |                     |
| # 271         | Owner: STA               |                    | Admin: L&W-Lands and Waters |                     |
|               | Name: <b>Moody Creek</b> |                    | Cause: Human                |                     |

The Moody Creek Fire was not checked and remains in monitor status.

Daily Report From: 08/03

**0.0 Acre Change Since 08/02**

|               |                         |                    |                     |                         |
|---------------|-------------------------|--------------------|---------------------|-------------------------|
| <b>HK42</b>   | Lat: <b>64:52:27.9</b>  | Status: <b>U/C</b> | Acres: <b>96.4</b>  | Option: <b>CRITICAL</b> |
| <b>311258</b> | Lon: <b>147:05:55.5</b> |                    | Start Date: 6/17/13 | Area: <b>FAS</b>        |
| <b>PNHK42</b> | Legal: 1N 3E 27 F       |                    | Out Date:           |                         |
| # 258         | Owner: PRI              |                    | Admin: PRI-Private  |                         |
|               | Name: <b>Kanuti</b>     |                    | Cause: Human        |                         |

The Kanuti Fire was not checked and remains in monitor status.

## Unstaffed - DOF

Daily Report From: 08/03

**0.0 Acre Change Since 08/02**

|               |                          |                    |                             |                        |
|---------------|--------------------------|--------------------|-----------------------------|------------------------|
| <b>311256</b> | Lat: <b>64:00:31.2</b>   | Status: <b>U/U</b> | Acres: <b>2.0</b>           | Option: <b>Limited</b> |
|               | Lon: <b>148:45:22.2</b>  |                    | Start Date: 6/17/13         | Area: <b>FAS</b>       |
|               | Legal: 10S 06W 33 F      |                    | Out Date:                   |                        |
| # 256         | Owner: STA               |                    | Admin: L&W-Lands and Waters |                        |
|               | Name: <b>Elsie Creek</b> |                    | Cause: Human                |                        |

The Elsie Creek Fire was not checked and remains in monitor status.

Daily Report From: 08/03

**0.0 Acre Change Since 08/02**

|               |                               |                    |                             |                        |
|---------------|-------------------------------|--------------------|-----------------------------|------------------------|
| <b>HMX5</b>   | Lat: <b>64:01:33.0</b>        | Status: <b>U/U</b> | Acres: <b>216.0</b>         | Option: <b>Limited</b> |
| <b>311255</b> | Lon: <b>148:39:36.6</b>       |                    | Start Date: 6/17/13         | Area: <b>FAS</b>       |
| <b>PNHMX5</b> | Legal: 10S 6W 26 F            |                    | Out Date:                   |                        |
| # 255         | Owner: STA                    |                    | Admin: L&W-Lands and Waters |                        |
|               | Name: <b>California Creek</b> |                    | Cause: Human                |                        |

This fire was not checked today due to higher priority fires. The fire remains in monitor status.

Daily Report From: 08/03

**0.0 Acre Change Since 08/02**

|               |                              |                    |                             |                        |
|---------------|------------------------------|--------------------|-----------------------------|------------------------|
| <b>311247</b> | Lat: <b>64:01:01.8</b>       | Status: <b>U/U</b> | Acres: <b>200.0</b>         | Option: <b>Limited</b> |
|               | Lon: <b>148:41:46.8</b>      |                    | Start Date: 6/16/13         | Area: <b>FAS</b>       |
|               | Legal: 10S 6W 27 F           |                    | Out Date:                   |                        |
| # 247         | Owner: STA                   |                    | Admin: L&W-Lands and Waters |                        |
|               | Name: <b>Tatlanika Creek</b> |                    | Cause: Human                |                        |

This fire was not checked today and will remain in monitor status.

Daily Report From: 08/03

**0.0 Acre Change Since 08/02**

|               |                            |                    |                        |                        |
|---------------|----------------------------|--------------------|------------------------|------------------------|
| <b>HJD1</b>   | Lat: <b>62:30:37.2</b>     | Status: <b>U/U</b> | Acres: <b>46,135.4</b> | Option: <b>Limited</b> |
| <b>313145</b> | Lon: <b>141:24:50.4</b>    |                    | Start Date: 5/31/13    | Area: <b>TAS</b>       |
| <b>PDHJD1</b> | Legal: 8N 22E 6 C          |                    | Out Date:              |                        |
| # 145         | Owner: FWS                 |                    | Admin: TER-Tetlin      |                        |
|               | Name: <b>Chisana River</b> |                    | Cause: Lightning       |                        |

Fire was not flown today. Fire will remain in monitor status.

Daily Report From: 08/03

**0.0 Acre Change Since 08/02**

|               |                         |                    |                             |                        |
|---------------|-------------------------|--------------------|-----------------------------|------------------------|
| <b>HJC8</b>   | Lat: <b>61:27:19.8</b>  | Status: <b>U/U</b> | Acres: <b>201,809.0</b>     | Option: <b>Limited</b> |
| <b>304144</b> | Lon: <b>155:41:26.4</b> |                    | Start Date: 5/31/13         | Area: <b>SWS</b>       |
| <b>PNHJC8</b> | Legal: 16N 36W 23 S     |                    | Out Date:                   |                        |
| # 144         | Owner: STA              |                    | Admin: L&W-Lands and Waters |                        |
|               | Name: <b>Lime Hills</b> |                    | Cause: Lightning            |                        |

The fire was not flown today.

## Unstaffed - DOF

Daily Report From: 08/03

**0.0 Acre Change Since 08/02**

|               |                          |                    |                             |                        |
|---------------|--------------------------|--------------------|-----------------------------|------------------------|
| <b>HK6V</b>   | Lat: <b>62:32:09.6</b>   | Status: <b>U/U</b> | Acres: <b>157,747.5</b>     | Option: <b>Limited</b> |
| <b>304140</b> | Lon: <b>156:46:40.8</b>  |                    | Start Date: 5/31/13         | Area: <b>SWS</b>       |
| <b>PNHK6V</b> | Legal: 28N 40W 7 S       |                    | Out Date:                   |                        |
| #140          | Owner: STA               |                    | Admin: L&W-Lands and Waters |                        |
|               | Name: <b>Moore Creek</b> |                    | Cause: Lightning            |                        |

The fire was not flown today.

Daily Report From: 08/03

**0.0 Acre Change Since 08/02**

|               |                           |                    |                     |                     |
|---------------|---------------------------|--------------------|---------------------|---------------------|
| <b>HH5F</b>   | Lat: <b>63:55:17.8</b>    | Status: <b>U/C</b> | Acres: <b>239.0</b> | Option: <b>Full</b> |
| <b>311088</b> | Lon: <b>148:51:41.6</b>   |                    | Start Date: 5/27/13 | Area: <b>FAS</b>    |
|               | Legal: 11S 7W 33 F        |                    | Out Date:           |                     |
| #088          | Owner: PRI                |                    | Admin: PRI-Private  |                     |
|               | Name: <b>Louise Creek</b> |                    | Cause: Human        |                     |

This fire was not monitored today due to other higher priority fires. The fire will remain in monitor status.

Daily Report From: 08/03

**0.0 Acre Change Since 08/02**

|               |  |                    |                             |                         |
|---------------|--|--------------------|-----------------------------|-------------------------|
| <b>301011</b> | Lat: <b>61:43:57.2</b>                   | Status: <b>U/C</b> | Acres: <b>0.1</b>           | Option: <b>Critical</b> |
|               | Lon: <b>149:01:42.4</b>                  |                    | Start Date: 4/27/13         | Area: <b>MSS</b>        |
|               | Legal: 19N 2E 14 S                       |                    | Out Date:                   |                         |
| #011          | Owner: STA                               |                    | Admin: L&W-Lands and Waters |                         |
|               | Name: <b>Buffalo Mine Coal Seam 2013</b> |                    | Cause: Human                |                         |

The fire was not checked and remains in monitor status.

Unstaffed - USFS

---

Daily Report From: 08/03

**0.0 Acre Change Since 08/02**

|                         |                            |                    |                         |
|-------------------------|----------------------------|--------------------|-------------------------|
| Lat: <b>57:30:11.0</b>  | Status: <b>U/C</b>         | Acres: <b>0.2</b>  | Option: <b>MODIFIED</b> |
| Lon: <b>135:05:16.0</b> |                            | Start Date: 8/1/13 | Area: <b>TNF</b>        |
| <b>P0HTB6</b>           | Legal: 050S 064E 26 C      | Out Date:          |                         |
| #627                    | Owner: USFS                | Admin: TNF-Tongass |                         |
|                         | Name: <b>Sitkoh Island</b> | Cause: Human       |                         |

This fire was last observed on 08-01 and has been placed in monitor status.

---

Daily Report From: 08/03

**0.0 Acre Change Since 08/02**

|                         |                         |                     |                        |
|-------------------------|-------------------------|---------------------|------------------------|
| Lat: <b>56:46:23.9</b>  | Status: <b>U/C</b>      | Acres: <b>0.1</b>   | Option: <b>LIMITED</b> |
| Lon: <b>133:42:23.1</b> |                         | Start Date: 7/31/13 | Area: <b>TNF</b>       |
| <b>P0HS9B</b>           | Legal: 059S 074E 11 C   | Out Date:           |                        |
| #618                    | Owner: USFS             | Admin: TNF-Tongass  |                        |
|                         | Name: <b>Rocky Pass</b> | Cause: Human        |                        |

This fire was last observed on 08-01 and remains in monitor status.

Prescribed - AFS

---

*NO Daily Reports***No Acreage Reported**

|             |   |         |                       |                           |
|-------------|---|---------|-----------------------|---------------------------|
| <b>AA06</b> | Lat: <b>64:40:48.0</b>                        | Status: | Acres:                | Option: <b>PRESCRIBED</b> |
|             | Lon: <b>146:50:30.0</b>                       |         | Start Date: 5/10/13   | Area: <b>MID</b>          |
|             | Legal: 003S 004E 01 F                         |         | Out Date:             |                           |
| #A06        | Owner: MIL                                    |         | Admin: ARMY-U.S. Army |                           |
|             | Name: <b>YTA Grouse Habitat Prescribed Bu</b> |         | Cause: Prescribed     |                           |

Alaska Interagency Coordination  
Center Situation Report  
Monday - 08/05/2013

| Wildland Fires                   | New | Out | Active | Npr | YTD Fires | YTD Acres   |
|----------------------------------|-----|-----|--------|-----|-----------|-------------|
| <b>Alaska Fire Service (AFS)</b> | 1   | 0   | 32     | 0   | 125       | 576,983.3   |
| GAD (Galena Zone)                | 0   | 0   | 1      | 0   | 34        | 50,918.0    |
| MID (Military)                   | 0   | 0   | 3      | 0   | 19        | 87,983.1    |
| TAD (Tanana Zone)                | 0   | 0   | 17     | 0   | 34        | 368,064.5   |
| UYD (Upper Yukon Zone)           | 1   | 0   | 11     | 0   | 38        | 70,017.7    |
| <b>State of Alaska (DOF)</b>     | 3   | 2   | 49     | 0   | 422       | 561,002.5   |
| CRS (Copper River)               | 0   | 0   | 6      | 0   | 37        | 5,571.9     |
| DAS (Delta)                      | 0   | 1   | 0      | 0   | 17        | 8.0         |
| FAS (Fairbanks)                  | 1   | 0   | 10     | 0   | 101       | 2,844.2     |
| HNS (Haines)                     | 0   | 0   | 0      | 0   | 5         | 0.6         |
| KKS (Kenai)                      | 1   | 1   | 5      | 0   | 76        | 52.4        |
| MSS (AnchorageMatSu Area)        | 1   | 0   | 4      | 0   | 94        | 177.1       |
| SWS (Southwest)                  | 0   | 0   | 14     | 0   | 52        | 450,092.7   |
| TAS (Tok)                        | 0   | 0   | 10     | 0   | 40        | 102,255.6   |
| <b>Forest Service (USFS)</b>     | 0   | 1   | 1      | 0   | 18        | 3.2         |
| CGF (Chugach)                    | 0   | 0   | 0      | 0   | 4         | 1.4         |
| TNF (Tongass)                    | 0   | 1   | 1      | 0   | 14        | 1.8         |
| <b>Statewide Totals</b>          | 4   | 3   | 82     | 0   | 565       | 1,137,989.0 |

**Active Wildfires:**

| Protection Summary: | CRI | FUL | MOD | LIM | NoEntry | TOTAL |
|---------------------|-----|-----|-----|-----|---------|-------|
| AFS Protection:     | 0   | 3   | 2   | 27  | 0       | 32    |
| DOF Protection:     | 10  | 6   | 1   | 32  | 0       | 49    |
| USFS Protection:    | 0   | 0   | 0   | 1   | 0       | 1     |
| Protection Totals:  | 10  | 9   | 3   | 60  | 0       | 82    |

| Status Summary:  | Staffed         |                   | Unstaffed       |                   |
|------------------|-----------------|-------------------|-----------------|-------------------|
|                  | Contained (S/C) | Uncontained (S/U) | Contained (U/C) | Uncontained (U/U) |
| AFS Protection:  | 0               | 6                 | 0               | 26                |
| DOF Protection:  | 1               | 3                 | 12              | 33                |
| USFS Protection: | 0               | 0                 | 1               | 0                 |
| Status Totals:   | 1               | 9                 | 13              | 59                |

---

| <b>Fuels Management Fires</b> | YTD Fires | YTD Acres | New | Active | Out Yesterday |
|-------------------------------|-----------|-----------|-----|--------|---------------|
| Borough                       | 1         | 0.5       | 0   | 0      | 0             |
| FWS (US Fish & Wildlife)      | 1         | 5.0       | 0   | 0      | 0             |
| Military                      | 11        | 5,149.0   | 0   | 1      | 0             |
| NPS (National Park Service)   | 2         | 20.0      | 0   | 0      | 0             |
| Fuels Management Totals:      | 15        | 5,174.5   | 0   | 1      | 0             |

## New - AFS

Daily Report From: 08/04

**400.0 Acreage On 08/04**

|             |                           |                      |                     |                     |
|-------------|---------------------------|----------------------|---------------------|---------------------|
| <b>HT20</b> | Lat: <b>67:07:31.2</b>    | Status: <b>S/U</b>   | Acres: <b>400.0</b> | Option: <b>FULL</b> |
|             | Lon: <b>146:57:24.0</b>   | Personnel: <b>12</b> | Start Date: 8/4/13  | Area: <b>UYD</b>    |
|             | Legal: 027N 004E 31 F     |                      | Out Date:           |                     |
| #661        | Owner: NCA                |                      | Admin: Venetie      |                     |
|             | Name: <b>Crater Creek</b> |                      | Cause: Human        |                     |

This fire was first reported by a Venetie resident as a smoke approximately 20 miles north of town. The sighting was verified by Fort Yukon helicopter 361EH and was plotted in full protection. 12 Jumpers were deployed on the incident at 2013. They reported the fire to be 250-300 acres with a 50% active perimeter, 2 foot flame lengths, burning in brush, grass and tundra. No known structures were immediately threatened. Scoopers 264, 267, T-52 and ASM A4 supported the initial attack until 2400. Limited water resources and sloping terrain to 40% are expected to challenge suppression efforts and warrant additional resources during the next operational period. This fire area has received no recent precipitation.



## New - DOF

Daily Report From: 08/04

**0.0 Acreage On 08/04**

|               |                              |                    |                          |                         |
|---------------|------------------------------|--------------------|--------------------------|-------------------------|
|               | Lat: <b>64:48:28.9</b>       | Status: <b>F/A</b> | Acres: <b>0.0</b>        | Option: <b>Critical</b> |
| <b>311662</b> | Lon: <b>147:44:35.3</b>      |                    | Start Date: 8/4/13       | Area: <b>FAS</b>        |
|               | Legal: 001S 001W 22 F        |                    | Out Date: 8/4/13         |                         |
| # 662         | Owner: BORO                  |                    | Admin: BORO-Borough/City |                         |
|               | Name: <b>False Alarm #45</b> |                    | Cause: False Alarm       |                         |

DOF Helitack responded to a reported smoke between Fairbanks and the Refinery. 59633 found a watercraft on fire. Fire had not spread to the wildlands and no action was taken.

Daily Report From: 08/04

**0.0 Acreage On 08/04**

|               |                              |                    |                    |                         |
|---------------|------------------------------|--------------------|--------------------|-------------------------|
|               | Lat: <b>64:53:57.5</b>       | Status: <b>F/A</b> | Acres: <b>0.0</b>  | Option: <b>Critical</b> |
| <b>311660</b> | Lon: <b>147:43:49.8</b>      |                    | Start Date: 8/4/13 | Area: <b>FAS</b>        |
|               | Legal: 1N 1W 22 F            |                    | Out Date: 8/4/13   |                         |
| # 660         | Owner: PRI                   |                    | Admin: PRI-Private |                         |
|               | Name: <b>False Alarm #46</b> |                    | Cause: False Alarm |                         |

Fire was reported as a debris burn during a burn suspension. Prevention responded and was unable to locate.

Daily Report From: 08/04

**0.1 Acreage On 08/04**

|               |                         |                    |                    |                         |
|---------------|-------------------------|--------------------|--------------------|-------------------------|
|               | Lat: <b>64:49:28.3</b>  | Status: <b>U/C</b> | Acres: <b>0.1</b>  | Option: <b>Critical</b> |
| <b>311659</b> | Lon: <b>147:52:45.8</b> |                    | Start Date: 8/4/13 | Area: <b>FAS</b>        |
|               | Legal: 1S 2W 13 F       |                    | Out Date:          |                         |
| # 659         | Owner: PRI              |                    | Admin: PRI-Private |                         |
|               | Name: <b>Raven</b>      |                    | Cause: Human       |                         |

Fire was reported and suppressed by University Fire Dept. One DOF engine and prevention were requested for assistance. Fire was placed in monitor status.

Daily Report From: 08/04

**0.1 Acreage On 08/04**

|               |                          |                    |                    |                         |
|---------------|--------------------------|--------------------|--------------------|-------------------------|
|               | Lat: <b>61:38:14.8</b>   | Status: <b>U/C</b> | Acres: <b>0.1</b>  | Option: <b>Critical</b> |
| <b>301658</b> | Lon: <b>149:50:32.6</b>  |                    | Start Date: 8/4/13 | Area: <b>MSS</b>        |
|               | Legal: 18N 3W 21 S       |                    | Out Date:          |                         |
| # 658         | Owner: PRI               |                    | Admin: PRI-Private |                         |
|               | Name: <b>King Arthur</b> |                    | Cause: Human       |                         |

The fire was reported by Houston Brush 9-1 as a 40 x 50 smoldering brush pile. One forestry engine, prevention, and other Houston fire apparatus responded to scene. Houston fire department had the fire contained and controlled at 0.1 acres upon forestry's arrival; houston personnel turned the fire over to forestry and departed the scene. Forestry personnel cold trailed the fire and left it in monitor status due to the depth of the burn. The cause of the fire was fireworks.

Daily Report From: 08/04

**0.1 Acreage On 08/04**

|               |                         |                    |                    |                         |
|---------------|-------------------------|--------------------|--------------------|-------------------------|
|               | Lat: <b>60:01:47.3</b>  | Status: <b>Out</b> | Acres: <b>0.1</b>  | Option: <b>Critical</b> |
| <b>303657</b> | Lon: <b>151:39:51.7</b> |                    | Start Date: 8/4/13 | Area: <b>KKS</b>        |
|               | Legal: 2S 14W 10 S      |                    | Out Date: 8/4/13   |                         |
| # 657         | Owner: PRI              |                    | Admin: PRI-Private |                         |
|               | Name: <b>Happy O</b>    |                    | Cause: Human       |                         |

Two Forestry Engines responded to a reported smoke on Happy O Drive. On arrival Engine crews found an illigal debris burn in a gravel pit and extinguished.

**New - DOF**

---

Daily Report From: 08/04

**0.0 Acreage On 08/04**

|               |                         |                    |                    |                         |
|---------------|-------------------------|--------------------|--------------------|-------------------------|
| <b>303656</b> | Lat: <b>59:40:06.1</b>  | Status: <b>F/A</b> | Acres: <b>0.0</b>  | Option: <b>Critical</b> |
|               | Lon: <b>151:26:29.5</b> |                    | Start Date: 8/4/13 | Area: <b>KKS</b>        |
| #656          | Legal: 6S 13W 11 S      |                    | Out Date: 8/4/13   |                         |
|               | Owner: PRI              |                    | Admin: PRI-Private |                         |
|               | Name: <b>F/A #8</b>     |                    | Cause: False Alarm |                         |

Fire area gridded and no heat/smoke found.

## Staffed - AFS

Daily Report From: 08/04

**2.5 Acre Change Since 08/03**

**HT0F** Lat: **66:10:52.2** Status: **S/U** Acres: **17.5** Option: **FULL**  
**332652** Lon: **147:43:52.2** Personnel: **8** Start Date: 8/3/13 Area: **UYD**  
**PDHT0F** Legal: 016N 001W 27 F Out Date:  
#652 Owner: FWS Admin: YFR-Yukon Flats  
Name: **Beaverdam Lake** Cause: Lightning

Smokejumpers have completed saw line around the fire. A hose lay was placed around the perimeter and 50% of the line was secure 3-5 ft in. Personnel will continue securing the edge and start mop-up operations.

Daily Report From: 08/04

**0.0 Acre Change Since 08/03**

**HS1S** Lat: **66:12:43.8** Status: **S/U** Acres: **51.0** Option: **MODIFIED**  
**332588** Lon: **147:16:41.4** Personnel: **18** Start Date: 7/27/13 Area: **UYD**  
Legal: 016N 002E 14 F Out Date:  
#588 Owner: NCA Admin: Doyon  
Name: **Twin Lakes** Cause: Lightning

The Fort Yukon #1 crew continued mop up operations. Three smokes were found while gridding the fire. An IR flight has been tentatively scheduled for Tuesday to look for any additional heat. The line was successfully secured one chain in off the perimeter. The plan for the next operational period is to continue gridding the green.

Assigned Crews:

Fort Yukon #1

T2

Assigned:

8/2

Daily Report From: 08/04

**1,436.1 Acre Change Since 08/03**

**HM3U** Lat: **65:58:01.8** Status: **S/U** Acres: **3,656.0** Option: **LIMITED**  
Lon: **145:40:39.6** Personnel: **4** Start Date: 7/1/13 Area: **UYD**  
**PDHM3U** Legal: 13N 10E 8 F Out Date:  
#495 Owner: FWS Admin: YFR-Yukon Flats  
Name: **Discovery Creek** Cause: Lightning

Fire personnel on Helicopter 361EH landed at the cabin site at 1715. The cabin site was under 98% cloud cover with moderate to heavy precipitation. At 2007 personnel on surveillance aircraft reported the fire being within 1/2 mile to the cabin and advised to get people on the site. Four smokejumpers were dropped at the cabin site for point protection but were unable to burnout due to the area receiving some precipitation. The fire and weather will be monitored by personnel on the ground.

Daily Report From: 08/04

**1,293.7 Acre Change Since 08/03**

**HLSV** Lat: **63:41:34.0** Status: **S/U** Acres: **28,383.9** Option: **LIMITED**  
**332429** Lon: **150:08:36.0** Personnel: **4** Start Date: 6/26/13 Area: **TAD**  
**PDHLSV** Legal: 014S 013W 19 F Out Date:  
#429 Owner: NPS Admin: DEP-Denali  
Name: **Toklat River East** Cause: Lightning

Smokejumpers secured the line around the cabin and received one load of paracargo. Later in the afternoon the fire at the cabin site received a substantial amount of precipitation and the smokejumpers were unable to start burnout operations. They will monitor the weather and the fire.

## Staffed - AFS

Daily Report From: 08/04

**0.0 Acre Change Since 08/03**

|               |                             |                       |                        |                        |
|---------------|-----------------------------|-----------------------|------------------------|------------------------|
| <b>HK8H</b>   | Lat: <b>64:41:37.2</b>      | Status: <b>S/U</b>    | Acres: <b>86,514.0</b> | Option: <b>LIMITED</b> |
| <b>332280</b> | Lon: <b>146:35:29.4</b>     | Personnel: <b>125</b> | Start Date: 6/19/13    | Area: <b>MID</b>       |
| <b>PDHK8H</b> | Legal: 2N 6E 32 F           |                       | Out Date:              |                        |
| #280          | Owner: MIL                  |                       | Admin: ARMY-U.S. Army  |                        |
|               | Name: <b>Stuart Creek 2</b> |                       | Cause: Human           |                        |

A squad was flown to a cabin site, where they mopped up areas of heat threatening a structure. Boat patrol continued on the Chena River. Crews monitored and patrolled the burnout from 8/3, which appears to have been successful in securing the fire within the road system, south of the Impact Area. The fire slowly advanced in a few areas where military values continue to be threatened within the Impact Area. Division A was wrapped up and is prepared for a 8/5 demob. Air attack patrolled the fire area and found no additional areas of heat threatening containment. Suppression repair continued on the west side of the fire. Power will be restored to sites in and around the Impact Area on 8/5. A TFR remains in place.

| Assigned Crews: |           | Assigned: |
|-----------------|-----------|-----------|
| Chena           | IHC       | 8/1       |
| Midnight Suns   | IHC       | 8/2       |
| North Star      | T2        | 7/24      |
| White Mountain  | Type 2 IA | 7/23      |

## Staffed - DOF

Daily Report From: 08/04

**44.0 Acre Change Since 08/03**

**HTZ7** Lat: **65:13:28.8** Status: **S/U** Acres: **84.0** Option: **CRITICAL**  
**311649** Lon: **147:01:10.2** Personnel: **83** Start Date: 8/3/13 Area: **FAS**  
**PNHTZ7** Legal: 5N 4E 30 F Out Date:  
 #649 Owner: PRI Admin: PRI-Private  
 Name: **Long Creek** Cause: Human

The Long Creek Fire was GPS'd increasing it's acreage to 84. Fire was observed as creeping, smoldering, and spotting. Fire personnel will continue securing the line 5 feet in from the edge and green-gridding spots outside the line.

| Assigned Crews:         | Assigned: |
|-------------------------|-----------|
| Fairbanks # 1 Type 2    | 8/3       |
| Pioneer Peak IHC        | 8/4       |
| Upper Tanana # 1 Type 2 | 8/3       |

Daily Report From: 08/04

**0.0 Acre Change Since 08/03**

**314638** Lat: **62:01:17.3** Status: **S/C** Acres: **2.0** Option: **Full**  
 Lon: **146:27:36.5** Personnel: **4** Start Date: 8/2/13 Area: **CRS**  
 Legal: 3N 7W 23 C Out Date:  
 #638 Owner: STA Admin: L&W-Lands and Waters  
 Name: **Mendeltna Creek** Cause: Lightning

Mop up operations were completed and personnel have begun gridding the fire. Supplies were delivered in 73LF and two Forest Service crew members were released to join the R10 crew. Full demob is scheduled for 8-5 at 1400.

Daily Report From: 08/04

**93.4 Acre Change Since 08/03**

**HS2N** Lat: **61:16:52.8** Status: **S/U** Acres: **6,679.0** Option: **MODIFIED**  
**304591** Lon: **155:14:04.2** Personnel: **20** Start Date: 7/28/13 Area: **SWS**  
**PNHS2N** Legal: 14N 33W 29 S Out Date:  
 #591 Owner: BLM Admin: AND-Anchorage District  
 Name: **Can Creek** Cause: Lightning

The fire received rain on and off throughout the day. There was some creeping and smoldering in the white spruce and hardwood mix along the Stony River. Site protection equipment was pulled off Lime Village and an allotment. On Monday the crew will work the slop-over on north side of the river, and tentative demob is planned for Tuesday morning.

| Assigned Crews:      | Assigned: |
|----------------------|-----------|
| Lower Kalskag Type 2 | 7/30      |

## Staffed - DOF

Daily Report From: 08/04

**640.0 Acre Change Since 08/03**

|               |                         |                       |                        |                        |
|---------------|-------------------------|-----------------------|------------------------|------------------------|
| <b>HL37</b>   | Lat: <b>63:25:42.1</b>  | Status: <b>S/U</b>    | Acres: <b>18,690.0</b> | Option: <b>LIMITED</b> |
| <b>313401</b> | Lon: <b>143:41:58.9</b> | <b>Personnel: 105</b> | Start Date: 6/25/13    | Area: <b>TAS</b>       |
| <b>PNHL37</b> | Legal: 19N 9E 16 C      |                       | Out Date:              |                        |
| #401          | Owner: STA              |                       | Admin: FOR-Forestry    |                        |
|               | Name: <b>Moon Lake</b>  |                       | Cause: Lightning       |                        |

In Division T, Arctic Village and Delta #2 made good progress mopping up 300 feet in east from H-30 with the assistance of one squad from Yukon. The rest of the Yukon crew, with the assistance of bucket helicopters, made good progress falling hazard trees and mopping up a 5 acre pocket of heat along the Tanana River near Cathedral Rapids. In Division W, Tanana Chiefs worked with Upper Tanana #2 securing and mopping up the slopover in the 2010 Eagle Trail fire scar and constructing two new helispots. A pocket of heat on the northern edge of the fire in Section 2 developed into a wind-driven crown fire that ran one and a half miles to the northeast onto the ridge above H-18. Air Attack was ordered, and one load of retardant was dropped above H-18 to keep the fire from cresting the ridge. Bucket helicopters were used to check the spread along the western flank of the run. The Tanana Chiefs crew returned to ICP to begin days off. They are expected to return to the fire on 8/8.

## Assigned Crews:

|                  |           |
|------------------|-----------|
| Arctic Village   | Type 2    |
| Delta # 2        | Type 2    |
| Tanana Chiefs    | Type 2 IA |
| Upper Tanana # 2 | Type 2    |
| Yukon            | Type 2 IA |

## Assigned:

|      |               |
|------|---------------|
| 8/1  |               |
| 7/31 |               |
| 7/21 | Released: 8/4 |
| 7/31 |               |
| 7/25 |               |

## Unstaffed - AFS

Daily Report From: 08/04

**193.0 Acre Change Since 08/03**

**HT0J** Lat: **64:39:19.8** Status: **U/U** Acres: **223.0** Option: **LIMITED**  
 Lon: **152:26:36.6** Start Date: 8/3/13 Area: **TAD**  
 Legal: 003S 024W 18 F Out Date:  
 # 654 Owner: BLM Admin: NOD-Fairbanks District  
 Name: **Chitanana** Cause: Lightning - WFU

The fire was flown on 8/4 by detection aircraft N309VS. Personnel reported the perimeter 90% active under clear skies and southwest winds at 15mph. Observed fire behavior was backing to the south and running to the north in tundra. Torching was noted in white spruce around dry lake beds. The fire remains in monitor status.

Daily Report From: 08/04

**3.0 Acre Change Since 08/03**

**HTT8** Lat: **64:08:06.0** Status: **U/U** Acres: **5.0** Option: **LIMITED**  
**332642** Lon: **153:05:05.0** Start Date: 8/2/13 Area: **TAD**  
 Legal: 016S 029E 02 K Out Date:  
 # 642 Owner: BLM Admin: NOD-Fairbanks District  
 Name: **Sethkokna** Cause: Lightning - WFU

On 8/4, fire personnel in surveillance aircraft N309VS reported this fire having a 70% active perimeter, under 100% cloud cover and south winds to 10mph. Fire behavior was backing and torching in black spruce. Flame lengths were observed to 10 feet. This fire remains in monitor status.

Daily Report From: 08/04

**0.0 Acre Change Since 08/03**

**HS4T** Lat: **67:19:07.2** Status: **U/U** Acres: **50.7** Option: **LIMITED**  
**331610** Lon: **152:05:50.4** Start Date: 7/29/13 Area: **TAD**  
 Legal: 029N 020W 19 F Out Date:  
 # 610 Owner: STA Admin: L&W-Lands and Water  
 Name: **Grizzly Creek** Cause: Lightning

The fire was flown 8/4 by zone aircraft N309VS. Personnel observed a 1% active perimeter under 100% cloud cover and light rain. One area of smoldering was noted in black spruce on a ridge top. This fire remains in monitor status.

Daily Report From: 08/04

**0.0 Acre Change Since 08/03**

**HQJ4** Lat: **64:34:00.5** Status: **U/U** Acres: **1,267.8** Option: **LIMITED**  
**GAD-540** Lon: **155:47:10.8** Start Date: 7/13/13 Area: **GAD**  
**PDHQJ4** Legal: 11S 15E 1 F Out Date:  
 # 540 Owner: NCA Admin: Doyon Regional Corporation  
 Name: **Main Creek** Cause: Lightning

The fire was flown by zone surveillance aircraft N114MN. Two interior smokes were observed in mixed black and white spruce. The total fire acreage did not change.

## Unstaffed - AFS

Daily Report From: 08/04

**0.0 Acre Change Since 08/03**

|               |                         |                    |                            |                        |
|---------------|-------------------------|--------------------|----------------------------|------------------------|
| <b>HQG2</b>   | Lat: <b>65:26:06.6</b>  | Status: <b>U/U</b> | Acres: <b>2,230.5</b>      | Option: <b>LIMITED</b> |
| <b>331538</b> | Lon: <b>154:08:17.4</b> |                    | Start Date: 7/13/13        | Area: <b>TAD</b>       |
| <b>PDHQG2</b> | Legal: 001S 023E 03 K   |                    | Out Date:                  |                        |
| # 538         | Owner: STA              |                    | Admin: L&W-Lands and Water |                        |
|               | Name: <b>West Fork</b>  |                    | Cause: Lightning           |                        |

The fire was flown on 8/3 by detection N309VS. Observed fire behavior was smoldering in two areas of the fire's SE finger. This fire remains in monitor status.

Daily Report From: 08/04

**0.0 Acre Change Since 08/03**

|               |                           |                    |                       |                        |
|---------------|---------------------------|--------------------|-----------------------|------------------------|
| <b>HN86</b>   | Lat: <b>63:28:36.6</b>    | Status: <b>U/U</b> | Acres: <b>2,106.9</b> | Option: <b>LIMITED</b> |
|               | Lon: <b>152:06:03.6</b>   |                    | Start Date: 7/6/13    | Area: <b>TAD</b>       |
| <b>PDHN86</b> | Legal: 017S 024W 02 F     |                    | Out Date:             |                        |
| # 518         | Owner: NPS                |                    | Admin: DEP-Denali     |                        |
|               | Name: <b>Castle Rocks</b> |                    | Cause: Lightning      |                        |

The fire was last flown on 8/2 by surveillance aircraft N309VS. On board personnel reported the fire was running and backing with continuous crowning and group torching in black and white spruce along the south, southeast, southwest and eastern perimeter. The fire was creeping in brush and black spruce in interior islands. Winds were out of the southeast at 5-10 mph with a 10% cloud cover. This fire is one mile north of Castle Rocks. The fire will remain in monitor status.

Daily Report From: 08/04

**0.0 Acre Change Since 08/03**

|               |                             |                    |                             |                        |
|---------------|-----------------------------|--------------------|-----------------------------|------------------------|
| <b>HNX5</b>   | Lat: <b>65:49:00.0</b>      | Status: <b>U/U</b> | Acres: <b>2.0</b>           | Option: <b>LIMITED</b> |
| <b>311511</b> | Lon: <b>147:47:00.0</b>     |                    | Start Date: 7/4/13          | Area: <b>UYD</b>       |
| <b>PDHNX5</b> | Legal: 012N 001E 26 F       |                    | Out Date:                   |                        |
| # 511         | Owner: STA                  |                    | Admin: L&W-Lands and Waters |                        |
|               | Name: <b>Victoria Creek</b> |                    | Cause: Lightning            |                        |

On 8/3, fire personnel on J-12 reported a 5% active perimeter in black spruce on a north facing aspect. Fire activity was on the northwest corner in a drainage with no visible flames. The fire remains in monitor status.

Daily Report From: 08/04

**4,688.6 Acre Change Since 08/03**

|               |                          |                    |                               |                        |
|---------------|--------------------------|--------------------|-------------------------------|------------------------|
| <b>HNF9</b>   | Lat: <b>65:22:40.0</b>   | Status: <b>U/U</b> | Acres: <b>10,961.0</b>        | Option: <b>LIMITED</b> |
|               | Lon: <b>144:17:40.0</b>  |                    | Start Date: 7/3/13            | Area: <b>UYD</b>       |
| <b>PDHNF9</b> | Legal: 006N 017E 05 F    |                    | Out Date:                     |                        |
| # 506         | Owner: BLM               |                    | Admin: NOD-Fairbanks District |                        |
|               | Name: <b>Birch Creek</b> |                    | Cause: Lightning              |                        |

Fire personnel on detection ship N114MN reported a 25% active perimeter at 1947. Fire behavior was reported creeping and backing downhill with no active torching. Main fire activity was on the southwest flank and the southwest corner. Weather observations were winds out of the south 5-10 with a 25% cloud cover. Acreage gain to the north and along Birch Creek will update when the fire is remapped and digitized. The fire remains in monitor status.



## Unstaffed - AFS

Daily Report From: 08/04

**0.0 Acre Change Since 08/03**

**HM2V** Lat: **63:48:15.7** Status: **U/U** Acres: **1.9** Option: **LIMITED**  
**332489** Lon: **145:08:09.7** Start Date: 7/1/13 Area: **MID**  
 Legal: 013S 013E 12 F Out Date:  
 #489 Owner: MIL Admin: ARMY-U.S. Army  
 Name: **Gerstle** Cause: Lightning

The fire was flown by N40HU on 8/1. No fire activity was observed and the fire remains in monitor status.

Daily Report From: 08/04

**0.0 Acre Change Since 08/03**

**HMJ9** Lat: **67:13:10.0** Status: **U/U** Acres: **1,531.0** Option: **LIMITED**  
 Lon: **145:16:37.0** Start Date: 6/29/13 Area: **UYD**  
 Legal: 028N 011E 26 F Out Date:  
 #475 Owner: FWS Admin: YFR-Yukon Flats  
 Name: **Joint Lake** Cause: Lightning

The fire was last flown on 7/31 and remains in monitor status.

Daily Report From: 08/04

**0.0 Acre Change Since 08/03**

**HMD7** Lat: **67:11:13.0** Status: **U/U** Acres: **23,355.5** Option: **LIMITED**  
**332469** Lon: **142:05:35.0** Start Date: 6/29/13 Area: **UYD**  
**PDHMD7** Legal: 027N 026E 07 F Out Date:  
 #469 Owner: FWS Admin: ARR-Arctic  
 Name: **North Porcupine** Cause: Lightning

The fire was last flown 7/22 by 11N. Hardware and hose previously deployed for structure protection have been retrieved by fire personnel working out of Fort Yukon. The fire remains in monitor status.

Daily Report From: 08/04

**0.0 Acre Change Since 08/03**

**HMB3** Lat: **63:34:02.0** Status: **U/U** Acres: **4,415.0** Option: **LIMITED**  
 Lon: **151:21:06.0** Start Date: 6/28/13 Area: **TAD**  
 Legal: 015S 020W 36 F Out Date:  
 #466 Owner: NPS Admin: DEP-Denali  
 Name: **McKinley River East** Cause: Lightning

This fire was flown 8/2 by N309VS. Smoldering was noted in white spruce along a creek on the SE perimeter. Dust whirls were observed in the interior. The fire remains in monitor status.

Daily Report From: 08/04

**0.0 Acre Change Since 08/03**

**HL3W** Lat: **63:59:20.0** Status: **U/U** Acres: **34,243.7** Option: **LIMITED**  
 Lon: **150:37:56.0** Start Date: 6/25/13 Area: **TAD**  
 Legal: 011S 016W 02 F Out Date:  
 #394 Owner: NPS Admin: DEP-Denali  
 Name: **Sandless Lake** Cause: Lightning

The fire was flown 8/3 by zone detection N309VS. Under 100% cloud cover, the fire was being influenced by south winds at 25 mph, pushing fire spread to the N and NW. Fire behavior in black spruce, white spruce and brush was running, group torching and continuous crowning. The fire was backing along the south and west perimeter. The smoke column of this fire was producing rain and lightning to the north. This fire remains in monitor status.

## Unstaffed - AFS

Daily Report From: 08/04

**3,454.7 Acre Change Since 08/03**

|               |                         |                    |                        |                        |
|---------------|-------------------------|--------------------|------------------------|------------------------|
| <b>HL1B</b>   | Lat: <b>64:36:58.0</b>  | Status: <b>U/U</b> | Acres: <b>25,830.0</b> | Option: <b>LIMITED</b> |
| <b>332377</b> | Lon: <b>154:10:09.0</b> |                    | Start Date: 6/24/13    | Area: <b>TAD</b>       |
| <b>PDHL1B</b> | Legal: 010S 023E 13 K   |                    | Out Date:              |                        |
| # 377         | Owner: FWS              |                    | Admin: NOR-Nowitna     |                        |
|               | Name: <b>Little Mud</b> |                    | Cause: Lightning       |                        |

On 8/4 fire personnel on aircraft N309VS reported winds out of the south at 10 mph, 100% cloud cover and an occasional light rain over the fire. Observed fire behavior was smoldering in hardwoods and black spruce along the N, E and S perimeters. Numerous interior smokes noted. This fire remains in monitor status.

Daily Report From: 08/04

**0.0 Acre Change Since 08/03**

|               |                             |                    |                               |                        |
|---------------|-----------------------------|--------------------|-------------------------------|------------------------|
| <b>HL07</b>   | Lat: <b>64:05:52.2</b>      | Status: <b>U/U</b> | Acres: <b>6,033.4</b>         | Option: <b>LIMITED</b> |
|               | Lon: <b>151:35:13.8</b>     |                    | Start Date: 6/24/13           | Area: <b>TAD</b>       |
| <b>PDHL07</b> | Legal: 009S 021W 36 F       |                    | Out Date:                     |                        |
| # 376         | Owner: BLM                  |                    | Admin: NOD-Fairbanks District |                        |
|               | Name: <b>Dead Fish Lake</b> |                    | Cause: Lightning              |                        |

This fire was flown 8/4 by N309VS. Under 95% cloudy skies the fire perimeter was 1% active. Smoldering was noted in four areas along the W, NW and eastern perimeters, burning both in black spruce and hardwoods. The fire remains in monitor status.

Daily Report From: 08/04

**0.0 Acre Change Since 08/03**

|             |                         |                    |                        |                        |
|-------------|-------------------------|--------------------|------------------------|------------------------|
| <b>HLZ3</b> | Lat: <b>67:02:15.0</b>  | Status: <b>U/U</b> | Acres: <b>15,528.4</b> | Option: <b>LIMITED</b> |
|             | Lon: <b>147:19:59.0</b> |                    | Start Date: 6/23/13    | Area: <b>UYD</b>       |
|             | Legal: 026N 002E 33 F   |                    | Out Date:              |                        |
| # 370       | Owner: FWS              |                    | Admin: YFR-Yukon Flats |                        |
|             | Name: <b>Chandalar</b>  |                    | Cause: Lightning       |                        |

The fire was last observed on 7/22. The fire remains in monitor status.

Daily Report From: 08/04

**58.0 Acre Change Since 08/03**

|               |                               |                    |                            |                     |
|---------------|-------------------------------|--------------------|----------------------------|---------------------|
| <b>HLT2</b>   | Lat: <b>63:56:19.0</b>        | Status: <b>U/U</b> | Acres: <b>64,499.0</b>     | Option: <b>FULL</b> |
| <b>331360</b> | Lon: <b>152:12:09.0</b>       |                    | Start Date: 6/22/13        | Area: <b>TAD</b>    |
| <b>PDHLT2</b> | Legal: 011S 024W 26 F         |                    | Out Date:                  |                     |
| # 360         | Owner: STA                    |                    | Admin: L&W-Lands and Water |                     |
|               | Name: <b>Beaver Log Lakes</b> |                    | Cause: Lightning           |                     |

The fire was flown on 8/4 by N309VS. The fire has crossed the Muddy River to the east and is creeping in white and black spruce and brush. Under 80% cloud cover and 10 mph south winds, smoldering was observed in hardwoods on the N. perimeter and creeping in black spruce on the western perimeter. Smoldering continues in the numerous interior islands of black spruce and hardwoods. This fire remains in monitor status.

## Unstaffed - AFS

Daily Report From: 08/04

**0.0 Acre Change Since 08/03**

|               |                           |                    |                        |                        |
|---------------|---------------------------|--------------------|------------------------|------------------------|
| <b>HLT1</b>   | Lat: <b>63:54:29.4</b>    | Status: <b>U/U</b> | Acres: <b>32,188.3</b> | Option: <b>LIMITED</b> |
| <b>332359</b> | Lon: <b>151:22:03.6</b>   |                    | Start Date: 6/22/13    | Area: <b>TAD</b>       |
| <b>PDHLT1</b> | Legal: 012S 019W 06 F     |                    | Out Date:              |                        |
| # 359         | Owner: NPS                |                    | Admin: DEP-Denali      |                        |
|               | Name: <b>Moving River</b> |                    | Cause: Lightning       |                        |

On 8/2, personnel on surveillance aircraft N309VS reported a 2% active fire perimeter with smoldering and backing on the northern perimeter and creeping on the western perimeter. Creeping, smoldering and single tree torching in white and black spruce was observed in numerous interior areas. Flame lengths reported to 20 feet. Overall acreage has increased. The fire remains in monitor status.

Daily Report From: 08/04

**0.0 Acre Change Since 08/03**

|             |                         |                    |                       |                        |
|-------------|-------------------------|--------------------|-----------------------|------------------------|
| <b>HLM6</b> | Lat: <b>63:44:33.0</b>  | Status: <b>U/U</b> | Acres: <b>2,024.3</b> | Option: <b>LIMITED</b> |
|             | Lon: <b>151:09:04.0</b> |                    | Start Date: 6/21/13   | Area: <b>TAD</b>       |
|             | Legal: 013S 019W 36 F   |                    | Out Date:             |                        |
| # 350       | Owner: NPS              |                    | Admin: DEP-Denali     |                        |
|             | Name: <b>Bear Creek</b> |                    | Cause: Lightning      |                        |

The fire was last flown on 8/2 by surveillance aircraft N309VS. Personnel on board reported a 5% active perimeter under 5% cloud cover and north winds at 5mph. The fire was running to the south in scattered black spruce and brush. This fire remains in monitor status.

Daily Report From: 08/04

**0.0 Acre Change Since 08/03**

|             |                            |                    |                               |                        |
|-------------|----------------------------|--------------------|-------------------------------|------------------------|
| <b>HLL4</b> | Lat: <b>64:15:59.0</b>     | Status: <b>U/U</b> | Acres: <b>47,588.0</b>        | Option: <b>LIMITED</b> |
|             | Lon: <b>154:18:58.0</b>    |                    | Start Date: 6/21/13           | Area: <b>TAD</b>       |
|             | Legal: 014S 023E 21 K      |                    | Out Date:                     |                        |
| # 342       | Owner: BLM                 |                    | Admin: NOD-Fairbanks District |                        |
|             | Name: <b>Sulatna River</b> |                    | Cause: Lightning              |                        |

On 8/4, surveillance aircraft N309VS flew the fire reporting a 0% active perimeter under 100% cloud cover and light rain. Smoldering in hardwoods was noted in one interior area. This fire remains in monitor status.

Daily Report From: 08/04

**0.0 Acre Change Since 08/03**

|               |                             |                    |                               |                        |
|---------------|-----------------------------|--------------------|-------------------------------|------------------------|
| <b>HLF5</b>   | Lat: <b>66:48:32.0</b>      | Status: <b>U/U</b> | Acres: <b>64,078.5</b>        | Option: <b>LIMITED</b> |
| <b>332332</b> | Lon: <b>150:56:47.0</b>     |                    | Start Date: 6/20/13           | Area: <b>TAD</b>       |
| <b>PDHLF5</b> | Legal: 023N 016W 23 F       |                    | Out Date:                     |                        |
| # 332         | Owner: BLM                  |                    | Admin: NOD-Fairbanks District |                        |
|               | Name: <b>Prospect Creek</b> |                    | Cause: Lightning              |                        |

The fire was last flown on 8/3 by N309VS. Personnel observed one isolated smoke on the NE portion of the fire, near the Dalton Hwy. This fire remains in monitor status.

## Unstaffed - AFS

Daily Report From: 08/04

**0.0 Acre Change Since 08/03**

|               |                           |                    |                            |                        |
|---------------|---------------------------|--------------------|----------------------------|------------------------|
| <b>HLE6</b>   | Lat: <b>67:12:33.0</b>    | Status: <b>U/U</b> | Acres: <b>2,601.9</b>      | Option: <b>LIMITED</b> |
| <b>331328</b> | Lon: <b>151:47:04.0</b>   |                    | Start Date: 6/20/13        | Area: <b>TAD</b>       |
| <b>PDHEL6</b> | Legal: 028N 019W 32 F     |                    | Out Date:                  |                        |
| # 328         | Owner: STA                |                    | Admin: L&W-Lands and Water |                        |
|               | Name: <b>Timber Creek</b> |                    | Cause: Lightning           |                        |

The fire was flown on 8/4 by N309VS. Personnel aboard the aircraft reported smoldering in hardwoods on the southern perimeter under light rain. The fire remains in monitor status.

Daily Report From: 08/04

**413.1 Acre Change Since 08/03**

|             |                          |                    |                               |                        |
|-------------|--------------------------|--------------------|-------------------------------|------------------------|
| <b>HLD5</b> | Lat: <b>66:04:58.0</b>   | Status: <b>U/U</b> | Acres: <b>19,497.0</b>        | Option: <b>LIMITED</b> |
|             | Lon: <b>150:49:09.0</b>  |                    | Start Date: 6/20/13           | Area: <b>TAD</b>       |
|             | Legal: 015N 015W 31 F    |                    | Out Date:                     |                        |
| # 315       | Owner: BLM               |                    | Admin: NOD-Fairbanks District |                        |
|             | Name: <b>Ray River 2</b> |                    | Cause: Lightning              |                        |

The fire was flown on 8/4 by N309VS. During surveillance the perimeter was 30% active under 90% cloud cover and south 10 mph winds. Fire behavior observed was backing downslope in white spruce and hardwoods on the NW perimeter and backing/creeping in black spruce and hardwoods on the N perimeter. Interior smoldering was noted throughout the entire eastern half of the fire. This fire remains in monitor status.

Daily Report From: 08/04

**0.0 Acre Change Since 08/03**

|             |                           |                    |                        |                        |
|-------------|---------------------------|--------------------|------------------------|------------------------|
| <b>HLD1</b> | Lat: <b>65:23:52.0</b>    | Status: <b>U/U</b> | Acres: <b>10,377.0</b> | Option: <b>LIMITED</b> |
|             | Lon: <b>141:32:20.0</b>   |                    | Start Date: 6/20/13    | Area: <b>UYD</b>       |
|             | Legal: 007N 030E 27 F     |                    | Out Date:              |                        |
| # 310       | Owner: NCA                |                    | Admin: Doyon           |                        |
|             | Name: <b>Nation River</b> |                    | Cause: Lightning       |                        |

This fire was monitored on 7/22 by N9011N and remains in monitor status.

Daily Report From: 08/04

**0.0 Acre Change Since 08/03**

|             |                          |                    |                       |                        |
|-------------|--------------------------|--------------------|-----------------------|------------------------|
| <b>HH8N</b> | Lat: <b>63:53:35.0</b>   | Status: <b>U/U</b> | Acres: <b>1,208.0</b> | Option: <b>LIMITED</b> |
|             | Lon: <b>145:59:35.0</b>  |                    | Start Date: 5/30/13   | Area: <b>MID</b>       |
|             | Legal: 012S 009E 09 F    |                    | Out Date:             |                        |
| # 117       | Owner: MIL               |                    | Admin: Army           |                        |
|             | Name: <b>Mississippi</b> |                    | Cause: Human          |                        |

On 8/4 fire personnel on surveillance aircraft N309VS reported an increase in smoke activity but no visible flame. The fire is bumping an old burn and smoldering on the western perimeter. Winds were out of the south at 5-12 mph under 80% cloud cover. The fire remains in monitor status.

**Unstaffed - AFS**

---

Daily Report From: 08/04

**0.0 Acre Change Since 08/03**

|             |                                |                    |                     |                         |
|-------------|--------------------------------|--------------------|---------------------|-------------------------|
| <b>HC33</b> | Lat: <b>65:01:37.7</b>         | Status: <b>U/U</b> | Acres: <b>26.8</b>  | Option: <b>MODIFIED</b> |
|             | Lon: <b>141:14:57.3</b>        |                    | Start Date: 3/14/13 | Area: <b>UYD</b>        |
|             | Legal: 002N 032E 04 F          |                    | Out Date:           |                         |
| #002        | Owner: NCA                     |                    | Admin: Doyon        |                         |
|             | Name: <b>Windfall Mountain</b> |                    | Cause: Lightning    |                         |

The fire was last observed on 7/22 by N-9011N. The fire remains in monitor status.

## Unstaffed - DOF

Daily Report From: 08/04

**0.0 Acre Change Since 08/03**

|                        |                                |                             |                        |
|------------------------|--------------------------------|-----------------------------|------------------------|
| Lat: <b>61:10:00.0</b> | Status: <b>U/U</b>             | Acres: <b>0.1</b>           | Option: <b>Limited</b> |
| <b>301651</b>          | Lon: <b>149:38:00.0</b>        | Start Date: 8/3/13          | Area: <b>MSS</b>       |
| #651                   | Legal: 13N 2W 21 S             | Out Date:                   |                        |
|                        | Owner: STA                     | Admin: L&W-Lands and Waters |                        |
|                        | Name: <b>Knoya Ridge Trail</b> | Cause: Human                |                        |

The fire was not checked today and remains in monitor status.

Daily Report From: 08/04

**0.0 Acre Change Since 08/03**

|                        |                         |                             |                         |
|------------------------|-------------------------|-----------------------------|-------------------------|
| Lat: <b>60:21:51.4</b> | Status: <b>U/C</b>      | Acres: <b>0.1</b>           | Option: <b>Critical</b> |
| <b>303650</b>          | Lon: <b>151:15:48.4</b> | Start Date: 8/3/13          | Area: <b>KKS</b>        |
| #650                   | Legal: 3N 11W 7 S       | Out Date:                   |                         |
|                        | Owner: STA              | Admin: L&W-Lands and Waters |                         |
|                        | Name: <b>Truck</b>      | Cause: Human                |                         |

Fire still on monitor status.

Daily Report From: 08/04

**0.0 Acre Change Since 08/03**

|                        |                          |                             |                        |
|------------------------|--------------------------|-----------------------------|------------------------|
| Lat: <b>62:41:37.2</b> | Status: <b>U/U</b>       | Acres: <b>20.0</b>          | Option: <b>Limited</b> |
| <b>304646</b>          | Lon: <b>154:51:39.6</b>  | Start Date: 8/3/13          | Area: <b>SWS</b>       |
| #646                   | Legal: 30N 30W 14 S      | Out Date:                   |                        |
|                        | Owner: STA               | Admin: L&W-Lands and Waters |                        |
|                        | Name: <b>Middle Fork</b> | Cause: Lightning            |                        |

The fire was flown by Detection aircraft N1010F and reported two smokes in the interior. The fire will remain in monitor status.

Daily Report From: 08/04

**0.0 Acre Change Since 08/03**

|                        |                                 |                    |                         |
|------------------------|---------------------------------|--------------------|-------------------------|
| Lat: <b>60:31:01.4</b> | Status: <b>U/C</b>              | Acres: <b>0.1</b>  | Option: <b>Critical</b> |
| <b>303644</b>          | Lon: <b>150:53:45.9</b>         | Start Date: 8/3/13 | Area: <b>KKS</b>        |
| #644                   | Legal: 5N 9W 20 S               | Out Date:          |                         |
|                        | Owner: PRI                      | Admin: PRI-Private |                         |
|                        | Name: <b>Nina Robinson Road</b> | Cause: Human       |                         |

Fire not checked today remains in monitor status

Daily Report From: 08/04

**0.0 Acre Change Since 08/03**

|                        |                                |                             |                        |
|------------------------|--------------------------------|-----------------------------|------------------------|
| Lat: <b>62:44:54.3</b> | Status: <b>U/U</b>             | Acres: <b>1.0</b>           | Option: <b>Limited</b> |
| <b>314639</b>          | Lon: <b>145:55:19.4</b>        | Start Date: 8/2/13          | Area: <b>CRS</b>       |
| #639                   | Legal: 11N 4W 18 C             | Out Date:                   |                        |
|                        | Owner: STA                     | Admin: L&W-Lands and Waters |                        |
|                        | Name: <b>Twelve Mile Creek</b> | Cause: Lightning            |                        |

Forestry personnel in a local fixed wing aircraft reported little fire growth. Observed fire behavior, smoldering throughout with an interior island showing the most activity. Forestry will continue to monitor.

## Unstaffed - DOF

Daily Report From: 08/04

**0.0 Acre Change Since 08/03**

**314632** Lat: **62:15:02.0** Status: **U/U** Acres: **1.0** Option: **Limited**  
 Lon: **145:41:20.9** Start Date: 8/1/13 Area: **CRS**  
 Legal: 6N 3W 36 C Out Date:  
 #632 Owner: STA Admin: L&W-Lands and Waters  
 Name: **Moose Creek** Cause: Lightning

Personnel completed installing sprinklers at the cabin site and were demobed in the afternoon. Fire has shown very little growth in the last 24 hours and will remain in monitor status.

Daily Report From: 08/04

**0.0 Acre Change Since 08/03**

**304631** Lat: **62:08:37.8** Status: **U/U** Acres: **96.0** Option: **Limited**  
 Lon: **155:07:54.0** Start Date: 8/1/13 Area: **SWS**  
 Legal: 24N 32W 27 S Out Date:  
 #631 Owner: STA Admin: L&W-Lands and Waters  
 Name: **Cheeneetnuk** Cause: Lightning

The fire was flown by Detection aircraft N1010F. No smokes were observed on the fire. The fire will remain in monitor status.

Daily Report From: 08/04

**0.0 Acre Change Since 08/03**

**314630** Lat: **62:57:20.5** Status: **U/U** Acres: **1.0** Option: **Limited**  
 Lon: **146:57:52.9** Start Date: 8/1/13 Area: **CRS**  
 Legal: 14N 9W 32 C Out Date:  
 #630 Owner: STA Admin: L&W-Lands and Waters  
 Name: **Clearwater Creek** Cause: Lightning

Fire was not flown today due to low visibility and turbulence. Forestry will continue to monitor as conditions warrant.

Daily Report From: 08/04

**0.0 Acre Change Since 08/03**

**HTC0** Lat: **62:18:33.1** Status: **U/U** Acres: **913.0** Option: **Limited**  
**304628** Lon: **155:26:57.7** Start Date: 8/1/13 Area: **SWS**  
 Legal: 26N 33W 29 S Out Date:  
 #628 Owner: BLM Admin: AND-Anchorage District  
 Name: **Selatna River** Cause: Lightning

The fire was flown by detection aircraft N1010F. Minimal smokes were observed northern interior of the fire. The fire will remain in monitor status.

Daily Report From: 08/04

**0.0 Acre Change Since 08/03**

**HTD1** Lat: **60:34:49.6** Status: **U/C** Acres: **0.4** Option: **Critical**  
**303626** Lon: **151:15:50.2** Start Date: 7/31/13 Area: **KKS**  
**PNHTD1** Legal: 06N 11W 30 S Out Date:  
 #626 Owner: PRI Admin: PRI-Private  
 Name: **Float Plane** Cause: Human

Fire remains on monitor status.

## Unstaffed - DOF

Daily Report From: 08/04

**31.5 Acre Change Since 08/03**

|               |                          |                    |                             |                        |
|---------------|--------------------------|--------------------|-----------------------------|------------------------|
| <b>HTW0</b>   | Lat: <b>62:17:44.0</b>   | Status: <b>U/U</b> | Acres: <b>90.0</b>          | Option: <b>Limited</b> |
| <b>314625</b> | Lon: <b>146:49:24.4</b>  |                    | Start Date: 7/31/13         | Area: <b>CRS</b>       |
|               | Legal: 6N 9W 13 C        |                    | Out Date:                   |                        |
| #625          | Owner: STA               |                    | Admin: L&W-Lands and Waters |                        |
|               | Name: <b>Tabert Lake</b> |                    | Cause: Lightning            |                        |

Fire was flown by forestry personnel in local fixed wing aircraft. Fire behavior was rank 2, with a 60% active perimeter and continued interior burning. Fire spread is generally to the NW with moderate growth the last 24 hrs. Forestry personnel will continue to monitor the fire.

Daily Report From: 08/04

**0.0 Acre Change Since 08/03**

|               |                                |                    |                             |                        |
|---------------|--------------------------------|--------------------|-----------------------------|------------------------|
| <b>304623</b> | Lat: <b>60:54:05.4</b>         | Status: <b>U/U</b> | Acres: <b>20.0</b>          | Option: <b>Limited</b> |
|               | Lon: <b>154:39:03.6</b>        |                    | Start Date: 7/31/13         | Area: <b>SWS</b>       |
|               | Legal: 9N 30W 5 S              |                    | Out Date:                   |                        |
| #623          | Owner: STA                     |                    | Admin: L&W-Lands and Waters |                        |
|               | Name: <b>Mulchatna River 2</b> |                    | Cause: Lightning            |                        |

The fire was flown by Detecion aircraft N1010F. No smokes were observed. The fire will remain in monitor status.

Daily Report From: 08/04

**0.0 Acre Change Since 08/03**

|               |                          |                    |                               |                        |
|---------------|--------------------------|--------------------|-------------------------------|------------------------|
| <b>HS8W</b>   | Lat: <b>61:32:39.0</b>   | Status: <b>U/U</b> | Acres: <b>385.0</b>           | Option: <b>Limited</b> |
| <b>304622</b> | Lon: <b>155:05:26.4</b>  |                    | Start Date: 7/31/13           | Area: <b>SWS</b>       |
|               | Legal: 17N 32W 21 S      |                    | Out Date:                     |                        |
| #622          | Owner: BLM               |                    | Admin: AND-Anchorage District |                        |
|               | Name: <b>North Swift</b> |                    | Cause: Lightning              |                        |

The fire was flown by Detection aircraft N1010F. No smokes were observed on the fire. The fire will remain in monitor status.

Daily Report From: 08/04

**0.0 Acre Change Since 08/03**

|               |                         |                    |                             |                        |
|---------------|-------------------------|--------------------|-----------------------------|------------------------|
| <b>304617</b> | Lat: <b>61:38:24.0</b>  | Status: <b>U/U</b> | Acres: <b>2,892.0</b>       | Option: <b>Limited</b> |
|               | Lon: <b>155:20:24.0</b> |                    | Start Date: 7/30/13         | Area: <b>SWS</b>       |
|               | Legal: 18N 33W 19 S     |                    | Out Date:                   |                        |
| #617          | Owner: STA              |                    | Admin: L&W-Lands and Waters |                        |
|               | Name: <b>Gagaryah 2</b> |                    | Cause: Lightning            |                        |

The fire was flown by Detection aircraft N1010F. One smoke was observed on the fire. The fire will remain in monitor status.

Daily Report From: 08/04

**0.0 Acre Change Since 08/03**

|               |                         |                    |                             |                        |
|---------------|-------------------------|--------------------|-----------------------------|------------------------|
| <b>304616</b> | Lat: <b>61:34:48.0</b>  | Status: <b>U/U</b> | Acres: <b>750.0</b>         | Option: <b>Limited</b> |
|               | Lon: <b>155:11:48.0</b> |                    | Start Date: 7/30/13         | Area: <b>SWS</b>       |
|               | Legal: 17N 33W 11 S     |                    | Out Date:                   |                        |
| #616          | Owner: STA              |                    | Admin: L&W-Lands and Waters |                        |
|               | Name: <b>Gagaryah</b>   |                    | Cause: Lightning            |                        |

The fire was flown by Detection aircraft N1010F. There were no smokes observed on the fire. The fire will remain in monitor status.



## Unstaffed - DOF

Daily Report From: 08/04

**0.0 Acre Change Since 08/03**

|               |                                  |                    |                     |                     |
|---------------|----------------------------------|--------------------|---------------------|---------------------|
| <b>313612</b> | Lat: <b>63:46:06.2</b>           | Status: <b>U/U</b> | Acres: <b>0.4</b>   | Option: <b>FULL</b> |
| <b>PNHS68</b> | Lon: <b>143:56:01.9</b>          |                    | Start Date: 7/30/13 | Area: <b>TAS</b>    |
| #612          | Legal: 23N 8E 18 C               |                    | Out Date:           |                     |
|               | Owner: STA                       |                    | Admin: FOR-Forestry |                     |
|               | Name: <b>Billy Creek Ridge 2</b> |                    | Cause: Lightning    |                     |

The fire was reconned today, no visible smokes.

Daily Report From: 08/04

**0.0 Acre Change Since 08/03**

|               |                            |                    |                         |                         |
|---------------|----------------------------|--------------------|-------------------------|-------------------------|
| <b>HS4W</b>   | Lat: <b>60:10:55.0</b>     | Status: <b>U/C</b> | Acres: <b>0.1</b>       | Option: <b>Critical</b> |
| <b>303611</b> | Lon: <b>151:11:27.4</b>    |                    | Start Date: 7/29/13     | Area: <b>KKS</b>        |
| <b>PNHS4W</b> | Legal: 01N 11W 16 S        |                    | Out Date:               |                         |
| #611          | Owner: NCA                 |                    | Admin: Ciri Corporation |                         |
|               | Name: <b>Splinter Fire</b> |                    | Cause: Lightning        |                         |

Fire not checked, still on monitor status.

Daily Report From: 08/04

**0.0 Acre Change Since 08/03**

|               |                         |                    |                     |                     |
|---------------|-------------------------|--------------------|---------------------|---------------------|
| <b>HS4U</b>   | Lat: <b>60:09:22.2</b>  | Status: <b>U/C</b> | Acres: <b>1.0</b>   | Option: <b>Full</b> |
| <b>303609</b> | Lon: <b>151:09:42.2</b> |                    | Start Date: 7/29/13 | Area: <b>KKS</b>    |
| <b>PNHS4U</b> | Legal: 01N 11W 27 S     |                    | Out Date:           |                     |
| #609          | Owner: FWS              |                    | Admin: KNR-Kenai    |                     |
|               | Name: <b>Fireweed</b>   |                    | Cause: Lightning    |                     |

Fire not checked, still on monitor status.

Daily Report From: 08/04

**0.0 Acre Change Since 08/03**

|               |                            |                    |                             |                        |
|---------------|----------------------------|--------------------|-----------------------------|------------------------|
| <b>304599</b> | Lat: <b>60:00:05.4</b>     | Status: <b>U/U</b> | Acres: <b>1,943.0</b>       | Option: <b>Limited</b> |
|               | Lon: <b>157:35:37.8</b>    |                    | Start Date: 7/28/13         | Area: <b>SWS</b>       |
| #599          | Legal: 2S 48W 18 S         |                    | Out Date:                   |                        |
|               | Owner: STA                 |                    | Admin: L&W-Lands and Waters |                        |
|               | Name: <b>Nuyakuk River</b> |                    | Cause: Lightning            |                        |

The fire was not flown today, and remains in monitor status.

Daily Report From: 08/04

**0.0 Acre Change Since 08/03**

|               |                              |                    |                             |                        |
|---------------|------------------------------|--------------------|-----------------------------|------------------------|
| <b>304597</b> | Lat: <b>60:44:04.0</b>       | Status: <b>U/U</b> | Acres: <b>195.0</b>         | Option: <b>LIMITED</b> |
|               | Lon: <b>155:05:57.8</b>      |                    | Start Date: 7/28/13         | Area: <b>SWS</b>       |
| #597          | Legal: 8N 33W 29 S           |                    | Out Date:                   |                        |
|               | Owner: STA                   |                    | Admin: L&W-Lands and Waters |                        |
|               | Name: <b>Mulchatna River</b> |                    | Cause: Lightning            |                        |

The fire was flown by Detection aircraft N1010F. There were no smokes observed. The fire will remain in monitor status.

## Unstaffed - DOF

Daily Report From: 08/04

**0.0 Acre Change Since 08/03**

|               |                             |                    |  |                        |
|---------------|-----------------------------|--------------------|--|------------------------|
| <b>304596</b> | Lat: <b>60:59:07.2</b>      | Status: <b>U/U</b> | Acres: <b>4,401.0</b>                  | Option: <b>Limited</b> |
|               | Lon: <b>154:59:21.0</b>     |                    | Start Date: <b>7/28/13</b>             | Area: <b>SWS</b>       |
| # 596         | Legal: <b>10N 32W 5 S</b>   |                    | Out Date:                              |                        |
|               | Owner: <b>STA</b>           |                    | Admin: <b>L&amp;W-Lands and Waters</b> |                        |
|               | Name: <b>Whitefish Lake</b> |                    | Cause: <b>Lightning</b>                |                        |

The fire was flown by detection aircraft N1010F, and no fire activity was observed. The fire will remain in monitor status.

Daily Report From: 08/04

**0.0 Acre Change Since 08/03**

|               |                          |                    |  |                     |
|---------------|--------------------------|--------------------|--|---------------------|
| <b>301585</b> | Lat: <b>61:45:53.8</b>   | Status: <b>U/U</b> | Acres: <b>0.1</b>                      | Option: <b>Full</b> |
|               | Lon: <b>150:44:24.8</b>  |                    | Start Date: <b>7/25/13</b>             | Area: <b>MSS</b>    |
| # 585         | Legal: <b>19N 8W 4 S</b> |                    | Out Date:                              |                     |
|               | Owner: <b>STA</b>        |                    | Admin: <b>L&amp;W-Lands and Waters</b> |                     |
|               | Name: <b>Yentna</b>      |                    | Cause: <b>Lightning</b>                |                     |

The fire was not checked today and remains in monitor status.

Daily Report From: 08/04

**0.0 Acre Change Since 08/03**

|               |                            |                    |                            |                        |
|---------------|----------------------------|--------------------|----------------------------|------------------------|
| <b>HQ3V</b>   | Lat: <b>62:44:51.6</b>     | Status: <b>U/U</b> | Acres: <b>82.0</b>         | Option: <b>LIMITED</b> |
| <b>313554</b> | Lon: <b>141:46:23.4</b>    |                    | Start Date: <b>7/16/13</b> | Area: <b>TAS</b>       |
| <b>PNHQ3V</b> | Legal: <b>11N 19E 12 C</b> |                    | Out Date:                  |                        |
| # 554         | Owner: <b>FWS</b>          |                    | Admin: <b>TER-Tetlin</b>   |                        |
|               | Name: <b>Jalamund</b>      |                    | Cause: <b>Lightning</b>    |                        |

The fire was reconned today, NW and east flanks rank 2, single tree and group torching, 40% active fireline.

Daily Report From: 08/04

**0.0 Acre Change Since 08/03**

|               |                              |                    |                            |                        |
|---------------|------------------------------|--------------------|----------------------------|------------------------|
| <b>313501</b> | Lat: <b>62:47:55.8</b>       | Status: <b>U/U</b> | Acres: <b>38.0</b>         | Option: <b>LIMITED</b> |
|               | Lon: <b>141:44:39.0</b>      |                    | Start Date: <b>7/2/13</b>  | Area: <b>TAS</b>       |
| # 501         | Legal: <b>12N 20E 19 C</b>   |                    | Out Date:                  |                        |
|               | Owner: <b>STA</b>            |                    | Admin: <b>FOR-Forestry</b> |                        |
|               | Name: <b>Stuver Creek #2</b> |                    | Cause: <b>Lightning</b>    |                        |

The fire was reconned today, no smokes visible.

Daily Report From: 08/04

**0.0 Acre Change Since 08/03**

|               |                            |                    |                           |                        |
|---------------|----------------------------|--------------------|---------------------------|------------------------|
| <b>HM6Y</b>   | Lat: <b>62:47:37.0</b>     | Status: <b>U/U</b> | Acres: <b>21.0</b>        | Option: <b>LIMITED</b> |
| <b>313496</b> | Lon: <b>141:47:00.2</b>    |                    | Start Date: <b>7/2/13</b> | Area: <b>TAS</b>       |
| # 496         | Legal: <b>12N 19E 26 C</b> |                    | Out Date:                 |                        |
|               | Owner: <b>FWS</b>          |                    | Admin: <b>TER-Tetlin</b>  |                        |
|               | Name: <b>Stuver Creek</b>  |                    | Cause: <b>Lightning</b>   |                        |

Recon of the fire today showed fire behavior to be 40% active, rank 2 with single tree torching.

## Unstaffed - DOF

Daily Report From: 08/04

**0.0 Acre Change Since 08/03**

**313449** Lat: **63:45:57.2** Status: **U/U** Acres: **8,633.0** Option: **LIMITED**  
 Lon: **141:41:43.6** Start Date: 6/27/13 Area: **TAS**  
 Legal: 23 19 10 C Out Date:  
 # 449 Owner: STA Admin: FOR-Forestry  
 Name: **Big Timber Creek** Cause: Lightning

NIROPS Infrared identified several interior heat sources. Aerial reconnaissance confirmed no acreage gain and no values threatened.

Daily Report From: 08/04

**235.0 Acre Change Since 08/03**

**314444** Lat: **62:41:52.9** Status: **U/U** Acres: **5,235.0** Option: **Limited**  
 Lon: **145:11:06.4** Start Date: 6/27/13 Area: **CRS**  
 Legal: 11N 1E 35 C Out Date:  
 # 444 Owner: STA Admin: L&W-Lands and Waters  
 Name: **Excelsior** Cause: Lightning

Forestry personnel in local fixed wing aircraft reported fire growth of 250 acres. Observed fire behavior was smoldering, creeping with torching on the East flank. Fire continues to spread to the ENE. Forestry will continue to monitor.

Daily Report From: 08/04

**0.0 Acre Change Since 08/03**

**HL6D** Lat: **60:16:34.2** Status: **U/U** Acres: **1,784.0** Option: **Limited**  
**304437** Lon: **153:54:56.4** Start Date: 6/27/13 Area: **SWS**  
 Legal: 02N 27W 11 S Out Date:  
 # 437 Owner: NPS Admin: LCP-Lake Clark  
 Name: **Currant Creek** Cause: Lightning

The fire was not flown today, and remains in monitor status.

Daily Report From: 08/04

**60.0 Acre Change Since 08/03**

**HL5N** Lat: **63:17:09.4** Status: **U/U** Acres: **7,466.0** Option: **Limited**  
**313414** Lon: **142:26:42.8** Start Date: 6/26/13 Area: **TAS**  
**PNHL5N** Legal: 17N 15E 1 C Out Date:  
 # 414 Owner: STA Admin: L&W-Lands and Waters  
 Name: **Tetlin Jct Ridge** Cause: Lightning

NIROPS IR detected numerous pockets of heat along the northern and eastern edge of the fire. The fire showed some movement to the east on State lands down the Ladue River drainage. A dozer berm in the interior of the fire north of DP-2 continues to show heat, but poses no threat to containment. Aerial reconnaissance was not flown on the fire today due to higher priorities.

Daily Report From: 08/04

**0.0 Acre Change Since 08/03**

**HL3N** Lat: **64:44:09.6** Status: **U/C** Acres: **1,806.0** Option: **Critical**  
**311388** Lon: **148:41:19.2** Start Date: 6/25/13 Area: **FAS**  
**PNHL3N** Legal: 2S 6W 14 F Out Date:  
 # 388 Owner: NCA Admin: Togothele  
 Name: **Skinny's Road** Cause: Human

The Skinny's Fire was not checked and remains in monitor status.

## Unstaffed - DOF

Daily Report From: 08/04

**0.0 Acre Change Since 08/03**

|               |                         |                    |                       |                        |
|---------------|-------------------------|--------------------|-----------------------|------------------------|
| <b>313386</b> | Lat: <b>63:24:17.6</b>  | Status: <b>U/U</b> | Acres: <b>7,966.0</b> | Option: <b>LIMITED</b> |
|               | Lon: <b>141:31:25.5</b> |                    | Start Date: 6/25/13   | Area: <b>TAS</b>       |
| # 386         | Legal: 19 20 23 C       |                    | Out Date:             |                        |
|               | Owner: STA              |                    | Admin: FOR-Forestry   |                        |
|               | Name: <b>Ladue Fork</b> |                    | Cause: Lightning      |                        |

NIROPS Infrared was unable to locate any heat on the fire. The northern portion of the fire was obscured by cloud cover. Aerial reconnaissance confirmed no acreage gain and no values threatened.

Daily Report From: 08/04

**0.0 Acre Change Since 08/03**

|               |                         |                    |                             |                        |
|---------------|-------------------------|--------------------|-----------------------------|------------------------|
| <b>311366</b> | Lat: <b>64:02:26.4</b>  | Status: <b>U/U</b> | Acres: <b>5.0</b>           | Option: <b>Limited</b> |
|               | Lon: <b>148:40:37.8</b> |                    | Start Date: 6/23/13         | Area: <b>FAS</b>       |
| # 366         | Legal: 10S 6W 1 F       |                    | Out Date:                   |                        |
|               | Owner: STA              |                    | Admin: L&W-Lands and Waters |                        |
|               | Name: <b>Iron Creek</b> |                    | Cause: Human                |                        |

The Iron Creek Fire was not checked and remains in monitor status.

Daily Report From: 08/04

**22.0 Acre Change Since 08/03**

|               |                          |                    |                                   |                        |
|---------------|--------------------------|--------------------|-----------------------------------|------------------------|
| <b>HLS2</b>   | Lat: <b>63:51:09.6</b>   | Status: <b>U/U</b> | Acres: <b>10,762.0</b>            | Option: <b>LIMITED</b> |
| <b>313357</b> | Lon: <b>143:43:36.0</b>  |                    | Start Date: 6/22/13               | Area: <b>TAS</b>       |
| <b>PDHLS2</b> | Legal: 24N 9E 20 C       |                    | Out Date:                         |                        |
| # 357         | Owner: NCA               |                    | Admin: Doyon Regional Corporation |                        |
|               | Name: <b>Billy Creek</b> |                    | Cause: Lightning                  |                        |

NIROPS Infrared indicates several pockets of heat along the fire's southern edge and in the interior with minimal acreage gain. Aerial reconnaissance was not flown on the fire today due to higher priorities.

Daily Report From: 08/04

**0.0 Acre Change Since 08/03**

|               |                          |                    |                             |                     |
|---------------|--------------------------|--------------------|-----------------------------|---------------------|
| <b>HK58</b>   | Lat: <b>63:52:07.2</b>   | Status: <b>U/C</b> | Acres: <b>40.0</b>          | Option: <b>Full</b> |
| <b>311271</b> | Lon: <b>148:44:48.0</b>  |                    | Start Date: 6/18/13         | Area: <b>FAS</b>    |
| <b>PNHK58</b> | Legal: 12S 6W 16 F       |                    | Out Date:                   |                     |
| # 271         | Owner: STA               |                    | Admin: L&W-Lands and Waters |                     |
|               | Name: <b>Moody Creek</b> |                    | Cause: Human                |                     |

The Moody Creek Fire was not checked and remains in monitor status.

Daily Report From: 08/04

**0.0 Acre Change Since 08/03**

|               |                         |                    |                     |                         |
|---------------|-------------------------|--------------------|---------------------|-------------------------|
| <b>HK42</b>   | Lat: <b>64:52:27.9</b>  | Status: <b>U/C</b> | Acres: <b>96.4</b>  | Option: <b>Critical</b> |
| <b>311258</b> | Lon: <b>147:05:55.5</b> |                    | Start Date: 6/17/13 | Area: <b>FAS</b>        |
| <b>PNHK42</b> | Legal: 1N 3E 27 F       |                    | Out Date:           |                         |
| # 258         | Owner: PRI              |                    | Admin: PRI-Private  |                         |
|               | Name: <b>Kanuti</b>     |                    | Cause: Human        |                         |

The Kanuti Fire was not checked and remains in monitor status.

## Unstaffed - DOF

Daily Report From: 08/04

**0.0 Acre Change Since 08/03**

|               |                          |                    |                             |                        |
|---------------|--------------------------|--------------------|-----------------------------|------------------------|
| <b>311256</b> | Lat: <b>64:00:31.2</b>   | Status: <b>U/U</b> | Acres: <b>2.0</b>           | Option: <b>Limited</b> |
|               | Lon: <b>148:45:22.2</b>  |                    | Start Date: 6/17/13         | Area: <b>FAS</b>       |
| # 256         | Legal: 10S 06W 33 F      |                    | Out Date:                   |                        |
|               | Owner: STA               |                    | Admin: L&W-Lands and Waters |                        |
|               | Name: <b>Elsie Creek</b> |                    | Cause: Human                |                        |

The Elsie Creek Fire was not checked and remains in monitor status.

Daily Report From: 08/04

**0.0 Acre Change Since 08/03**

|               |                               |                    |                             |                        |
|---------------|-------------------------------|--------------------|-----------------------------|------------------------|
| <b>HMX5</b>   | Lat: <b>64:01:33.0</b>        | Status: <b>U/U</b> | Acres: <b>216.0</b>         | Option: <b>Limited</b> |
| <b>311255</b> | Lon: <b>148:39:36.6</b>       |                    | Start Date: 6/17/13         | Area: <b>FAS</b>       |
| <b>PNHMX5</b> | Legal: 10S 6W 26 F            |                    | Out Date:                   |                        |
| # 255         | Owner: STA                    |                    | Admin: L&W-Lands and Waters |                        |
|               | Name: <b>California Creek</b> |                    | Cause: Human                |                        |

The California Creek Fire was not checked and remains in monitor status.

Daily Report From: 08/04

**0.0 Acre Change Since 08/03**

|               |                              |                    |                             |                        |
|---------------|------------------------------|--------------------|-----------------------------|------------------------|
| <b>311247</b> | Lat: <b>64:01:01.8</b>       | Status: <b>U/U</b> | Acres: <b>200.0</b>         | Option: <b>Limited</b> |
|               | Lon: <b>148:41:46.8</b>      |                    | Start Date: 6/16/13         | Area: <b>FAS</b>       |
| # 247         | Legal: 10S 6W 27 F           |                    | Out Date:                   |                        |
|               | Owner: STA                   |                    | Admin: L&W-Lands and Waters |                        |
|               | Name: <b>Tatlanika Creek</b> |                    | Cause: Human                |                        |

The Tatlanika Creek Fire was not checked and remains in monitor status.

Daily Report From: 08/04

**0.0 Acre Change Since 08/03**

|               |                            |                    |                        |                        |
|---------------|----------------------------|--------------------|------------------------|------------------------|
| <b>HJD1</b>   | Lat: <b>62:30:37.2</b>     | Status: <b>U/U</b> | Acres: <b>46,135.4</b> | Option: <b>Limited</b> |
| <b>313145</b> | Lon: <b>141:24:50.4</b>    |                    | Start Date: 5/31/13    | Area: <b>TAS</b>       |
| <b>PDHJD1</b> | Legal: 8N 22E 6 C          |                    | Out Date:              |                        |
| # 145         | Owner: FWS                 |                    | Admin: TER-Tetlin      |                        |
|               | Name: <b>Chisana River</b> |                    | Cause: Lightning       |                        |

Fire was flown today and had activity. Did not fly the entire fire due to limited flight time.

Daily Report From: 08/04

**0.0 Acre Change Since 08/03**

|               |                         |                    |                             |                        |
|---------------|-------------------------|--------------------|-----------------------------|------------------------|
| <b>HJC8</b>   | Lat: <b>61:27:19.8</b>  | Status: <b>U/U</b> | Acres: <b>201,809.0</b>     | Option: <b>Limited</b> |
| <b>304144</b> | Lon: <b>155:41:26.4</b> |                    | Start Date: 5/31/13         | Area: <b>SWS</b>       |
| <b>PNHJC8</b> | Legal: 16N 36W 23 S     |                    | Out Date:                   |                        |
| # 144         | Owner: STA              |                    | Admin: L&W-Lands and Waters |                        |
|               | Name: <b>Lime Hills</b> |                    | Cause: Lightning            |                        |

The fire was not flown and remains in monitor status.

## Unstaffed - DOF

Daily Report From: 08/04

**0.0 Acre Change Since 08/03**

|               |                          |                    |                             |                        |
|---------------|--------------------------|--------------------|-----------------------------|------------------------|
| <b>HK6V</b>   | Lat: <b>62:32:09.6</b>   | Status: <b>U/U</b> | Acres: <b>157,747.5</b>     | Option: <b>Limited</b> |
| <b>304140</b> | Lon: <b>156:46:40.8</b>  |                    | Start Date: 5/31/13         | Area: <b>SWS</b>       |
| <b>PNHK6V</b> | Legal: 28N 40W 7 S       |                    | Out Date:                   |                        |
| #140          | Owner: STA               |                    | Admin: L&W-Lands and Waters |                        |
|               | Name: <b>Moore Creek</b> |                    | Cause: Lightning            |                        |

The fire was flown and remains in monitor status.

Daily Report From: 08/04

**0.0 Acre Change Since 08/03**

|               |                           |                    |                     |                     |
|---------------|---------------------------|--------------------|---------------------|---------------------|
| <b>HH5F</b>   | Lat: <b>63:55:17.8</b>    | Status: <b>U/C</b> | Acres: <b>239.0</b> | Option: <b>Full</b> |
| <b>311088</b> | Lon: <b>148:51:41.6</b>   |                    | Start Date: 5/27/13 | Area: <b>FAS</b>    |
|               | Legal: 11S 7W 33 F        |                    | Out Date:           |                     |
| #088          | Owner: PRI                |                    | Admin: PRI-Private  |                     |
|               | Name: <b>Louise Creek</b> |                    | Cause: Human        |                     |

This fire was not checked today and will remain in monitor status.

Daily Report From: 08/04

**0.0 Acre Change Since 08/03**

|               |  |                    |                             |                         |
|---------------|--|--------------------|-----------------------------|-------------------------|
| <b>301011</b> | Lat: <b>61:43:57.2</b>                   | Status: <b>U/C</b> | Acres: <b>0.1</b>           | Option: <b>Critical</b> |
|               | Lon: <b>149:01:42.4</b>                  |                    | Start Date: 4/27/13         | Area: <b>MSS</b>        |
|               | Legal: 19N 2E 14 S                       |                    | Out Date:                   |                         |
| #011          | Owner: STA                               |                    | Admin: L&W-Lands and Waters |                         |
|               | Name: <b>Buffalo Mine Coal Seam 2013</b> |                    | Cause: Human                |                         |

The fire was not checked today and remains in monitor status.

**Unstaffed - USFS**

---

Daily Report From: 08/04

**0.0 Acre Change Since 08/03**

|                         |                         |                     |                        |
|-------------------------|-------------------------|---------------------|------------------------|
| Lat: <b>56:46:23.9</b>  | Status: <b>U/C</b>      | Acres: <b>0.1</b>   | Option: <b>LIMITED</b> |
| Lon: <b>133:42:23.1</b> |                         | Start Date: 7/31/13 | Area: <b>TNF</b>       |
| <b>P0HS9B</b>           | Legal: 059S 074E 11 C   | Out Date:           |                        |
| #618                    | Owner: USFS             | Admin: TNF-Tongass  |                        |
|                         | Name: <b>Rocky Pass</b> | Cause: Human        |                        |

This fire was last observed on 08-01 and remains in monitor status.

Prescribed - AFS

---

*NO Daily Reports***No Acreage Reported**

|             |   |         |                       |                           |
|-------------|---|---------|-----------------------|---------------------------|
| <b>AA06</b> | Lat: <b>64:40:48.0</b>                        | Status: | Acres:                | Option: <b>PRESCRIBED</b> |
|             | Lon: <b>146:50:30.0</b>                       |         | Start Date: 5/10/13   | Area: <b>MID</b>          |
|             | Legal: 003S 004E 01 F                         |         | Out Date:             |                           |
| #A06        | Owner: MIL                                    |         | Admin: ARMY-U.S. Army |                           |
|             | Name: <b>YTA Grouse Habitat Prescribed Bu</b> |         | Cause: Prescribed     |                           |



**Out - DOF**

---

Daily Report From: 08/04

**0.0 Acre Change Since 08/03**

|               |                            |                    |                    |                         |
|---------------|----------------------------|--------------------|--------------------|-------------------------|
| <b>312653</b> | Lat: <b>64:03:37.9</b>     | Status: <b>Out</b> | Acres: <b>0.1</b>  | Option: <b>Critical</b> |
|               | Lon: <b>145:43:26.1</b>    |                    | Start Date: 8/3/13 | Area: <b>DAS</b>        |
| #653          | Legal: 010S 010E 11 F      |                    | Out Date: 8/4/13   |                         |
|               | Owner: PRI                 |                    | Admin: PRI-Private |                         |
|               | Name: <b>Terri Terrace</b> |                    | Cause: Human       |                         |

The fire was checked by the I.C. and called out.

**Out - USFS**

---

Daily Report From: 08/04

**0.0 Acre Change Since 08/03**

|                         |                            |                    |                         |
|-------------------------|----------------------------|--------------------|-------------------------|
| Lat: <b>57:30:11.0</b>  | Status: <b>Out</b>         | Acres: <b>0.2</b>  | Option: <b>MODIFIED</b> |
| Lon: <b>135:05:16.0</b> |                            | Start Date: 8/1/13 | Area: <b>TNF</b>        |
| <b>POHTB6</b>           | Legal: 050S 064E 26 C      | Out Date: 8/4/13   |                         |
| #627                    | Owner: USFS                | Admin: TNF-Tongass |                         |
|                         | Name: <b>Sitkoh Island</b> | Cause: Human       |                         |

This fire was controlled at 1330 and out at 1530 today.

Alaska Interagency Coordination  
Center Situation Report  
Tuesday - 08/06/2013

| Wildland Fires                   | New | Out | Active | Npr | YTD Fires | YTD Acres   |
|----------------------------------|-----|-----|--------|-----|-----------|-------------|
| <b>Alaska Fire Service (AFS)</b> | 0   | 0   | 32     | 0   | 125       | 578,809.3   |
| GAD (Galena Zone)                | 0   | 0   | 1      | 0   | 34        | 50,918.0    |
| MID (Military)                   | 0   | 0   | 3      | 0   | 19        | 88,359.1    |
| TAD (Tanana Zone)                | 0   | 0   | 17     | 0   | 34        | 369,264.5   |
| UYD (Upper Yukon Zone)           | 0   | 0   | 11     | 0   | 38        | 70,267.7    |
| <b>State of Alaska (DOF)</b>     | 4   | 4   | 49     | 0   | 426       | 566,260.2   |
| CRS (Copper River)               | 0   | 0   | 6      | 0   | 37        | 5,571.9     |
| DAS (Delta)                      | 0   | 0   | 0      | 0   | 17        | 8.0         |
| FAS (Fairbanks)                  | 1   | 0   | 11     | 0   | 102       | 2,845.3     |
| HNS (Haines)                     | 0   | 0   | 0      | 0   | 5         | 0.6         |
| KKS (Kenai)                      | 0   | 3   | 2      | 0   | 76        | 52.4        |
| MSS (AnchorageMatSu Area)        | 1   | 1   | 4      | 0   | 95        | 177.2       |
| SWS (Southwest)                  | 1   | 0   | 15     | 0   | 53        | 452,335.2   |
| TAS (Tok)                        | 1   | 0   | 11     | 0   | 41        | 105,269.6   |
| <b>Forest Service (USFS)</b>     | 0   | 0   | 1      | 0   | 18        | 3.2         |
| CGF (Chugach)                    | 0   | 0   | 0      | 0   | 4         | 1.4         |
| TNF (Tongass)                    | 0   | 0   | 1      | 0   | 14        | 1.8         |
| <b>Statewide Totals</b>          | 4   | 4   | 82     | 0   | 569       | 1,145,072.7 |

**Active Wildfires:**

| Protection Summary: | CRI | FUL | MOD | LIM | NoEntry | TOTAL |
|---------------------|-----|-----|-----|-----|---------|-------|
| AFS Protection:     | 0   | 3   | 2   | 27  | 0       | 32    |
| DOF Protection:     | 9   | 5   | 2   | 33  | 0       | 49    |
| USFS Protection:    | 0   | 0   | 0   | 1   | 0       | 1     |
| Protection Totals:  | 9   | 8   | 4   | 61  | 0       | 82    |

**Status Summary:**

|                  | Staffed         |                   | Unstaffed       |                   |
|------------------|-----------------|-------------------|-----------------|-------------------|
|                  | Contained (S/C) | Uncontained (S/U) | Contained (U/C) | Uncontained (U/U) |
| AFS Protection:  | 1               | 5                 | 0               | 26                |
| DOF Protection:  | 0               | 5                 | 11              | 33                |
| USFS Protection: | 0               | 0                 | 1               | 0                 |
| Status Totals:   | 1               | 10                | 12              | 59                |

---

**Fuels Management Fires**

|                             | YTD Fires | YTD Acres | New | Active | Out Yesterday |
|-----------------------------|-----------|-----------|-----|--------|---------------|
| Borough                     | 1         | 0.5       | 0   | 0      | 0             |
| FWS (US Fish & Wildlife)    | 1         | 5.0       | 0   | 0      | 0             |
| Military                    | 11        | 5,149.0   | 0   | 1      | 0             |
| NPS (National Park Service) | 2         | 20.0      | 0   | 0      | 0             |
| Fuels Management Totals:    | 15        | 5,174.5   | 0   | 1      | 0             |

## New - DOF

Daily Report From: 08/05

**3.0 Acreage On 08/05**

**HT43** Lat: **63:22:37.4** Status: **S/U** Acres: **3.0** Option: **CRITICAL**  
**313666** Lon: **143:22:40.9** Personnel: **25** Start Date: 8/5/13 Area: **TAS**  
**PNHT43** Legal: 19N 11E 31 C Out Date:  
#666 Owner: NCA Admin: Tanacross Corporation  
Name: **Tanacross Dump 2** Cause: Human

The fire size is 3 acres burning rank 2 to 3 in spruce and heavy blow down, creeping and running in continuous heavy fuels. The wind was 3 to 5 out of the south. The village of Tanacross was threatened. Crews put a saw line and hose line around the entire perimeter of fire. Two tanker drops of retardant boxed in the fire and line was supported with 2 heli's and engine crews.

Daily Report From: 08/05

**0.1 Acreage On 08/05**

**301665** Lat: **61:33:28.4** Status: **Out** Acres: **0.1** Option: **Critical**  
Lon: **148:55:01.4** Start Date: 8/5/13 Area: **MSS**  
Legal: 17N 3E 16 S Out Date: 8/5/13  
#665 Owner: STA Admin: L&W-Lands and Waters  
Name: **Maud Road** Cause: Human

The fire was reported by a private party as an unattended smoldering campfire burning deep into the roots of a tree. One forestry engine responded and found a 0.1 acre smoldering in the duff. The fire was contained and controlled upon their arrival. The fire was mopped up and cold trailed; no heat or smoke was found. The fire was called out.

Daily Report From: 08/05

**0.5 Acreage On 08/05**

**304664** Lat: **61:26:49.8** Status: **U/U** Acres: **0.5** Option: **Modified**  
Lon: **156:02:57.6** Start Date: 8/5/13 Area: **SWS**  
Legal: 16N 38W 26 S Out Date:  
#664 Owner: STA Admin: L&W-Lands and Waters  
Name: **Stink River** Cause: Lightning

The fire was reported by aircraft 1010F as .5 acres, and burning in blackspruce and tundra. The fire was receiving precipitation, and no structures were immediately threatened. The fire will remain in monitor status.

Daily Report From: 08/05

**1.1 Acreage On 08/05**

**HT4G** Lat: **64:45:17.0** Status: **S/U** Acres: **1.1** Option: **Limited**  
**311663** Lon: **148:53:01.5** Personnel: **5** Start Date: 8/5/13 Area: **FAS**  
**PNHT4G** Legal: 2S 7W 11 F Out Date:  
#663 Owner: STA Admin: L&W-Lands and Waters  
Name: **Sled Road** Cause: Human

Fire was reported by by DOF engine as white smoke to the west of Skinny's Rd. Helitack and A/A responded; bucketwork commenced. 973 joined to help with bucketwork. Helitack personnel continued to work the fire.

## Staffed - AFS

Daily Report From: 08/05

250.0 Acre Change Since 08/04

**HT20** Lat: **67:07:31.2** Status: S/U Acres: **650.0** Option: **FULL**  
**332661** Lon: **146:57:24.0** Personnel: **36** Start Date: 8/4/13 Area: **UYD**  
**PDHT20** Legal: 027N 004E 31 F Out Date:  
#661 Owner: NCA Admin: Venetie  
Name: **Crater Creek** Cause: Human

Twelve jumpers today continued line and helispot construction in preparation for the arrival of their requested resources. Chena IHC was released from Fire 280 and transported to the incident via fixed wing and rotor shuttles. Late in the day the Koyuk T-2 Crew was also mobed to the incident. Scoopers 264 and 267, along with air attack were valuable tactical tools throughout the day as water availability is scarce. The fire continues to gain acreage burning in grass, brush and tundra of the 2004 Pingo burn. Moving 2-3 additional crews to the fire and a remote refueling site to Venetie will be the logistical priorities for 8/6.

| Assigned Crews: |        | Assigned: |
|-----------------|--------|-----------|
| Arctic Village  | Type 2 | 8/6       |
| Chena           | IHC    | 8/5       |
| Koyuk           | Type 2 | 8/5       |

Daily Report From: 08/05

0.0 Acre Change Since 08/04

**HT0F** Lat: **66:10:52.2** Status: S/U Acres: **17.5** Option: **FULL**  
**332652** Lon: **147:43:52.2** Personnel: **22** Start Date: 8/3/13 Area: **UYD**  
**PDHT0F** Legal: 016N 001W 27 F Out Date:  
#652 Owner: FWS Admin: YFR-Yukon Flats  
Name: **Beaverdam Lake** Cause: Lightning

Six smokejumpers were demobed from the fire today returning to Fairbanks while the Venetie T-2 crew joined the fire's suppression effort. A group of four fallers were also mobilized out of Fort Yukon to assist with the fire's heavy saw work load.

| Assigned Crews: |        | Assigned: |
|-----------------|--------|-----------|
| Venetie         | Type 2 | 8/5       |

Daily Report From: 08/05

0.0 Acre Change Since 08/04

**HS1S** Lat: **66:12:43.8** Status: S/C Acres: **51.0** Option: **MODIFIED**  
**332588** Lon: **147:16:41.4** Personnel: **18** Start Date: 7/27/13 Area: **UYD**  
Legal: 016N 002E 14 F Out Date:  
#588 Owner: NCA Admin: Doyon  
Name: **Twin Lakes** Cause: Lightning

The Fort Yukon #1 crew continued mop up operations. Three smokes were found while gridding the fire. An IR flight has been tentatively scheduled for Tuesday to look for any additional heat. The line was successfully secured one chain in off the perimeter. The plan for the next operational period is to continue gridding the green.

| Assigned Crews: |    | Assigned: |
|-----------------|----|-----------|
| Fort Yukon #1   | T2 | 8/2       |

Daily Report From: 08/05

0.0 Acre Change Since 08/04

**HM3U** Lat: **65:58:01.8** Status: S/U Acres: **3,656.0** Option: **LIMITED**  
Lon: **145:40:39.6** Personnel: **4** Start Date: 7/1/13 Area: **UYD**  
**PDHM3U** Legal: 13N 10E 8 F Out Date:  
#495 Owner: FWS Admin: YFR-Yukon Flats  
Name: **Discovery Creek** Cause: Lightning

On 8/4, four smokejumpers were dropped at the cabin site for point protection but have been unable to burn-out due to recent precipitation in the area. Both the fire and weather will be monitored by personnel on the ground.

## Staffed - AFS

Daily Report From: 08/05

**0.0 Acre Change Since 08/04**

**HLSV** Lat: **63:41:34.0** Status: **S/U** Acres: **28,383.9** Option: **LIMITED**  
**332429** Lon: **150:08:36.0** Personnel: **4** Start Date: 6/26/13 Area: **TAD**  
**PDHLSV** Legal: 014S 013W 19 F Out Date:  
 #429 Owner: NPS Admin: DEP-Denali  
 Name: **Toklat River East** Cause: Lightning

The fire area was flown 8/5 by N309VS. Under 90% cloud cover, 2% of the perimeter was active exhibiting smoldering and creeeping behavior, with 1-2 foot flame lengths. All observed fire activity was noted in the north, with some associated spread to the north and east. Smokejumpers continue to prep and secure a federal cabin which was recently threatened by increased local fire activity. Light showers in the area yesterday postponed options to burn out around the structure.

Daily Report From: 08/05

**376.0 Acre Change Since 08/04**

**HK8H** Lat: **64:41:37.2** Status: **S/U** Acres: **86,890.0** Option: **LIMITED**  
**332280** Lon: **146:35:29.4** Personnel: **88** Start Date: 6/19/13 Area: **MID**  
**PDHK8H** Legal: 2N 6E 32 F Out Date:  
 #280 Owner: MIL Admin: ARMY-U.S. Army  
 Name: **Stuart Creek 2** Cause: Human

Divisions A and S demobed this afternoon. The Chena IHC were reassigned to Fire 661 and White Mountain T2IA were released. Firefighters continued to monitor along the river and cabin sites on Division R and the fire area along Quarry Road, Brigadier Road and North Camara Road in Divisions B and C. Repair personnel completed seeding in IPBC and North Beaver Creek Road. Personnel will continue to patrol and monitor the fire. A TFR remains in place.

|                 |           |           |               |
|-----------------|-----------|-----------|---------------|
| Assigned Crews: |           | Assigned: |               |
| Chena           | IHC       | 8/1       | Released: 8/5 |
| Midnight Suns   | IHC       | 8/2       |               |
| North Star      | T2        | 7/24      |               |
| White Mountain  | Type 2 IA | 7/23      | Released: 8/5 |

## Staffed - DOF

Daily Report From: 08/05

0.0 Acre Change Since 08/04

**HTZ7** Lat: **65:13:28.8** Status: S/U Acres: **84.0** Option: **CRITICAL**  
**311649** Lon: **147:01:10.2** Personnel: **83** Start Date: 8/3/13 Area: **FAS**  
**PNHTZ7** Legal: 5N 4E 30 F Out Date:  
#649 Owner: PRI Admin: PRI-Private  
Name: **Long Creek** Cause: Human

The Long Creek Fire held at 84 acres. Fire was observed as creeping, smoldering, and spotting. Fire personnel will continue securing the line 5 feet in from the edge, building line along the left flank and green-gridding spots outside the line.

| Assigned Crews:         | Assigned: |
|-------------------------|-----------|
| Fairbanks # 1 Type 2    | 8/3       |
| Pioneer Peak IHC        | 8/4       |
| Upper Tanana # 1 Type 2 | 8/3       |

Daily Report From: 08/05

0.0 Acre Change Since 08/04

**HS2N** Lat: **61:16:52.8** Status: S/U Acres: **6,679.0** Option: **Modified**  
**304591** Lon: **155:14:04.2** Personnel: **17** Start Date: 7/28/13 Area: **SWS**  
**PNHS2N** Legal: 14N 33W 29 S Out Date:  
#591 Owner: BLM Admin: AND-Anchorage District  
Name: **Can Creek** Cause: Lightning

The fire continued to receive rain on and off throughout the day. The crew continued to work the slop-over on the north side of the river, and suppression efforts were effective. Tentative demob is planned for 8/6.

| Assigned Crews:      | Assigned: |
|----------------------|-----------|
| Lower Kalskag Type 2 | 7/30      |

Daily Report From: 08/05

977.0 Acre Change Since 08/04

**HL37** Lat: **63:25:42.1** Status: S/U Acres: **19,667.0** Option: **Limited**  
**313401** Lon: **143:41:58.9** Personnel: **102** Start Date: 6/25/13 Area: **TAS**  
**PNHL37** Legal: 19N 9E 16 C Out Date:  
#401 Owner: STA Admin: FOR-Forestry  
Name: **Moon Lake** Cause: Lightning

The northern edge of the fire made another run today, this time to the northwest. Group torching with column development and 3-400 foot spotting was observed. In Division T, Arctic Village and Delta #2 made good progress mopping up 300 feet in east from H-30 and developed a medevac site in their work area. Most of the Yukon crew made good progress falling hazard trees and mopping up a 5 acre pocket of heat along the Tanana River near Cathedral Rapids. In Division W, Upper Tanana #2 continued securing and mopping up the slopover in the 2010 Eagle Trail fire scar. A squad from Yukon worked an area of line in the vicinity of H-20. Bucket helicopters were used to cool the northern edge of the fire and reduce the likelihood of additional growth. A squad from Yukon was used late in the afternoon to assist Tok Area with an IA at the Tanacross landfill. Helicopter 214TH went out of service this afternoon with mechanical issues. It is unclear how long before it becomes available again.

| Assigned Crews:         | Assigned:         |
|-------------------------|-------------------|
| Arctic Village Type 2   | 8/1 Released: 8/5 |
| Delta # 2 Type 2        | 7/31              |
| R-10 Type 2 IA          | 8/5               |
| Upper Tanana # 2 Type 2 | 7/31              |
| Yukon Type 2 IA         | 7/25              |



## Unstaffed - AFS

Daily Report From: 08/05

**200.0 Acre Change Since 08/04**

**HT0J** Lat: **64:39:20.0** Status: **U/U** Acres: **423.0** Option: **LIMITED**  
 Lon: **152:26:37.0** Start Date: 8/3/13 Area: **TAD**  
 Legal: 003S 024W 18 F Out Date:  
 # 654 Owner: BLM Admin: NOD-Fairbanks District  
 Name: **Chitanana** Cause: Lightning - WFU

The fire was flown on 8/5 by detection aircraft N309VS. Personnel reported the perimeter 10% active under mostly cloudy skies and a north wind 1-3mph. Observed fire behavior was smoldering. The fire has spotted onto the north side of the river and shows an acreage gain of approximately 200 acres. This fire remains in monitor status.

Daily Report From: 08/05

**0.0 Acre Change Since 08/04**

**HTT8** Lat: **64:08:06.0** Status: **U/U** Acres: **5.0** Option: **LIMITED**  
**332642** Lon: **153:05:05.0** Start Date: 8/2/13 Area: **TAD**  
 Legal: 016S 029E 02 K Out Date:  
 # 642 Owner: BLM Admin: NOD-Fairbanks District  
 Name: **Sethkokna** Cause: Lightning - WFU

The fire was last flown on 8/4 by surveillance aircraft N309VS. Personnel reported the fire having a 70% active perimeter. Fire behavior was backing and torching in black spruce. Flame lengths were observed to 10 feet. This fire remains in monitor status.

Daily Report From: 08/05

**0.0 Acre Change Since 08/04**

**HS4T** Lat: **67:19:07.2** Status: **U/U** Acres: **50.7** Option: **LIMITED**  
**331610** Lon: **152:05:50.4** Start Date: 7/29/13 Area: **TAD**  
 Legal: 029N 020W 19 F Out Date:  
 # 610 Owner: STA Admin: L&W-Lands and Water  
 Name: **Grizzly Creek** Cause: Lightning

The fire was last flown 8/4 by zone aircraft N309VS. Personnel observed a 1% active perimeter under 100% cloud cover and light rain. One area of smoldering was noted in black spruce on a ridge top. This fire remains in monitor status.

Daily Report From: 08/05

**0.0 Acre Change Since 08/04**

**HQJ4** Lat: **64:34:00.5** Status: **U/U** Acres: **1,267.8** Option: **LIMITED**  
**GAD-540** Lon: **155:47:10.8** Start Date: 7/13/13 Area: **GAD**  
**PDHQQJ4** Legal: 11S 15E 1 F Out Date:  
 # 540 Owner: NCA Admin: Doyon Regional Corporation  
 Name: **Main Creek** Cause: Lightning

The fire was flown by zone surveillance aircraft N114MN on 8/4. Two interior smokes were observed in mixed black and white spruce. The total fire acreage did not change.

Daily Report From: 08/05

**0.0 Acre Change Since 08/04**

**HQG2** Lat: **65:26:06.6** Status: **U/U** Acres: **2,230.5** Option: **LIMITED**  
**331538** Lon: **154:08:17.4** Start Date: 7/13/13 Area: **TAD**  
**PDHQQG2** Legal: 001S 023E 03 K Out Date:  
 # 538 Owner: STA Admin: L&W-Lands and Water  
 Name: **West Fork** Cause: Lightning

The fire was flown on 8/3 by detection N309VS. This fire remains in monitor status.

## Unstaffed - AFS

---

Daily Report From: 08/05 **1,000.0 Acre Change Since 08/04**  
**HN86** Lat: **63:28:36.6** Status: **U/U** Acres: **3,106.9** Option: **LIMITED**  
Lon: **152:06:03.6** Start Date: 7/6/13 Area: **TAD**  
**PDHN86** Legal: 017S 024W 02 F Out Date:  
# 518 Owner: NPS Admin: DEP-Denali  
Name: **Castle Rocks** Cause: Lightning

The fire was flown on 8/5 by surveillance aircraft N309VS. On board personnel reported the perimeter was 80% active under light winds. Fire behavior was creeping, backing and torching - both single tree and in groups. Fire activity was concentrated on the east and west sides, with spread to the SE. An acreage increase of 1000 acres was estimated. This fire remains in monitor status.

---

Daily Report From: 08/05 **0.0 Acre Change Since 08/04**  
**HNX5** Lat: **65:49:00.0** Status: **U/U** Acres: **2.0** Option: **LIMITED**  
**311511** Lon: **147:47:00.0** Start Date: 7/4/13 Area: **UYD**  
**PDHNX5** Legal: 012N 001E 26 F Out Date:  
# 511 Owner: STA Admin: L&W-Lands and Waters  
Name: **Victoria Creek** Cause: Lightning

On 8/3, fire personnel on J-12 reported a 5% active perimeter in black spruce on a north facing aspect. Fire activity was on the northwest corner in a drainage with no visible flames. The fire remains in monitor status.

---

Daily Report From: 08/05 **0.0 Acre Change Since 08/04**  
**HNF9** Lat: **65:22:40.0** Status: **U/U** Acres: **10,961.0** Option: **LIMITED**  
Lon: **144:17:40.0** Start Date: 7/3/13 Area: **UYD**  
**PDHNF9** Legal: 006N 017E 05 F Out Date:  
# 506 Owner: BLM Admin: NOD-Fairbanks District  
Name: **Birch Creek** Cause: Lightning

On 8/5, fire personnel on detection ship N114MN reported a 20% active perimeter under clear skies. Fire behavior was reported as backing on the southern edge, as well as, into a drainage to the west. Active smoldering was noted in a fire run that took place 8/4. This fire remains in monitor status.

---

Daily Report From: 08/05 **0.0 Acre Change Since 08/04**  
**HM2V** Lat: **63:48:15.7** Status: **U/U** Acres: **1.9** Option: **LIMITED**  
**332489** Lon: **145:08:09.7** Start Date: 7/1/13 Area: **MID**  
Legal: 013S 013E 12 F Out Date:  
# 489 Owner: MIL Admin: ARMY-U.S. Army  
Name: **Gerstle** Cause: Lightning

The fire was flown by N40HU on 8/1. No fire activity was observed and the fire remains in monitor status.

## Unstaffed - AFS

Daily Report From: 08/05

**0.0 Acre Change Since 08/04**

**HMJ9** Lat: **67:13:10.0** Status: **U/U** Acres: **1,531.0** Option: **LIMITED**  
 Lon: **145:16:37.0** Start Date: 6/29/13 Area: **UYD**  
 Legal: 028N 011E 26 F Out Date:  
 #475 Owner: FWS Admin: YFR-Yukon Flats  
 Name: **Joint Lake** Cause: Lightning

The fire was last flown on 7/31 and remains in monitor status.

Daily Report From: 08/05

**0.0 Acre Change Since 08/04**

**HMD7** Lat: **67:11:13.0** Status: **U/U** Acres: **23,355.5** Option: **LIMITED**  
**332469** Lon: **142:05:35.0** Start Date: 6/29/13 Area: **UYD**  
**PDHMD7** Legal: 027N 026E 07 F Out Date:  
 #469 Owner: FWS Admin: ARR-Arctic  
 Name: **North Porcupine** Cause: Lightning

The fire was last flown 7/22 by 11N. Hardware and hose previously deployed for structure protection have been retrieved by fire personnel working out of Fort Yukon. The fire remains in monitor status.

Daily Report From: 08/05

**0.0 Acre Change Since 08/04**

**HMB3** Lat: **63:34:02.0** Status: **U/U** Acres: **4,415.0** Option: **LIMITED**  
 Lon: **151:21:06.0** Start Date: 6/28/13 Area: **TAD**  
 Legal: 015S 020W 36 F Out Date:  
 #466 Owner: NPS Admin: DEP-Denali  
 Name: **McKinley River East** Cause: Lightning

This fire was flown 8/5 by surveillance aircraft N309VS. Smoldering and one smoke were observed in the SE portion of the fire. The fire remains in monitor status.

Daily Report From: 08/05

**0.0 Acre Change Since 08/04**

**HL3W** Lat: **63:59:20.0** Status: **U/U** Acres: **34,243.7** Option: **LIMITED**  
 Lon: **150:37:56.0** Start Date: 6/25/13 Area: **TAD**  
 Legal: 011S 016W 02 F Out Date:  
 #394 Owner: NPS Admin: DEP-Denali  
 Name: **Sandless Lake** Cause: Lightning

The fire was flown 8/5 by zone detection N309VS. Under 100% cloud cover, 10% of the perimeter was active with wide spread smoldering. The NE portion of the fire appeared to have the most heat. Moderate amounts of rainfall were noted on the NW side of the fire, with most all of the area receiving some precipitation. This fire remains in monitor status.

Daily Report From: 08/05

**0.0 Acre Change Since 08/04**

**HL1B** Lat: **64:36:58.0** Status: **U/U** Acres: **25,830.0** Option: **LIMITED**  
**332377** Lon: **154:10:09.0** Start Date: 6/24/13 Area: **TAD**  
**PDHL1B** Legal: 010S 023E 13 K Out Date:  
 #377 Owner: FWS Admin: NOR-Nowitna  
 Name: **Little Mud** Cause: Lightning

The fire was last flown on 8/4 by N309VS reporting occasional light rain over the fire. Observed fire behavior was smoldering in hardwoods and black spruce along the N, E and S perimeters. Numerous interior smokes noted. This fire remains in monitor status.

## Unstaffed - AFS

Daily Report From: 08/05

**0.0 Acre Change Since 08/04**

**HL07** Lat: **64:05:52.2** Status: **U/U** Acres: **6,033.4** Option: **LIMITED**  
 Lon: **151:35:13.8** Start Date: 6/24/13 Area: **TAD**  
**PDHL07** Legal: 009S 021W 36 F Out Date:  
 # 376 Owner: BLM Admin: NOD-Fairbanks District  
 Name: **Dead Fish Lake** Cause: Lightning

This fire was flown 8/5 by N309VS. Under 99% cloudy skies the fire perimeter was 1% active. Two smokes were noted in the NE portion of the fire. The fire remains in monitor status.

Daily Report From: 08/05

**0.0 Acre Change Since 08/04**

**HLZ3** Lat: **67:02:15.0** Status: **U/U** Acres: **15,528.4** Option: **LIMITED**  
 Lon: **147:19:59.0** Start Date: 6/23/13 Area: **UYD**  
 Legal: 026N 002E 33 F Out Date:  
 # 370 Owner: FWS Admin: YFR-Yukon Flats  
 Name: **Chandalar** Cause: Lightning

The fire was last observed on 7/22. The fire remains in monitor status.

Daily Report From: 08/05

**0.0 Acre Change Since 08/04**

**HLT2** Lat: **63:56:19.0** Status: **U/U** Acres: **64,499.0** Option: **FULL**  
**331360** Lon: **152:12:09.0** Start Date: 6/22/13 Area: **TAD**  
**PDHLT2** Legal: 011S 024W 26 F Out Date:  
 # 360 Owner: STA Admin: L&W-Lands and Water  
 Name: **Beaver Log Lakes** Cause: Lightning

The fire was flown on 8/5 by N309VS. The fire has crossed the Muddy River to the southeast and is smoldering in white and black spruce and brush. Smoldering continues on the north bank of Lake Minchumina. Scattered smokes were visible from the numerous interior islands. The fire remains in monitor status.

Daily Report From: 08/05

**0.0 Acre Change Since 08/04**

**HLT1** Lat: **63:54:29.4** Status: **U/U** Acres: **32,188.3** Option: **LIMITED**  
**332359** Lon: **151:22:03.6** Start Date: 6/22/13 Area: **TAD**  
**PDHLT1** Legal: 012S 019W 06 F Out Date:  
 # 359 Owner: NPS Admin: DEP-Denali  
 Name: **Moving River** Cause: Lightning

The fire was flown on 8/5 by surveillance aircraft N309VS. On board personnel reported a 5% active perimeter creeping in hardwood mix, with 1-3 foot flame lengths. Fire activity was concentrated in the NE corner, while smokes were scattered throughout the interior. The fire is currently 5.3 miles SW of John Hanson Lake and remains in monitor status.

## Unstaffed - AFS

Daily Report From: 08/05

**0.0 Acre Change Since 08/04**

**HLM6** Lat: **63:44:33.0** Status: **U/U** Acres: **2,024.3** Option: **LIMITED**  
 Lon: **151:09:04.0** Start Date: 6/21/13 Area: **TAD**  
 Legal: 013S 019W 36 F Out Date:  
 # 350 Owner: NPS Admin: DEP-Denali  
 Name: **Bear Creek** Cause: Lightning

The fire was flown 8/5 by surveillance aircraft N309VS. Personnel on board reported a 5% active perimeter under 100% cloud cover and calm winds. Smoldering was observed and all activity was isolated to the fire's SW corner. This fire remains in monitor status.

Daily Report From: 08/05

**0.0 Acre Change Since 08/04**

**HLL4** Lat: **64:15:59.0** Status: **U/U** Acres: **47,588.0** Option: **LIMITED**  
 Lon: **154:18:58.0** Start Date: 6/21/13 Area: **TAD**  
 Legal: 014S 023E 21 K Out Date:  
 # 342 Owner: BLM Admin: NOD-Fairbanks District  
 Name: **Sulatna River** Cause: Lightning

On 8/4, surveillance aircraft N309VS flew the fire reporting a 0% active perimeter. Smoldering in hardwoods was noted in one interior area. This fire remains in monitor status.

Daily Report From: 08/05

**0.0 Acre Change Since 08/04**

**HLF5** Lat: **66:48:32.0** Status: **U/U** Acres: **64,078.5** Option: **LIMITED**  
**332332** Lon: **150:56:47.0** Start Date: 6/20/13 Area: **TAD**  
**PDHLF5** Legal: 023N 016W 23 F Out Date:  
 # 332 Owner: BLM Admin: NOD-Fairbanks District  
 Name: **Prospect Creek** Cause: Lightning

The fire was last flown on 8/3 by N309VS. Personnel observed one isolated smoke on the NE portion of the fire, near the Dalton Hwy. This fire remains in monitor status.

Daily Report From: 08/05

**0.0 Acre Change Since 08/04**

**HLE6** Lat: **67:12:33.0** Status: **U/U** Acres: **2,601.9** Option: **LIMITED**  
**331328** Lon: **151:47:04.0** Start Date: 6/20/13 Area: **TAD**  
**PDHEL6** Legal: 028N 019W 32 F Out Date:  
 # 328 Owner: STA Admin: L&W-Lands and Water  
 Name: **Timber Creek** Cause: Lightning

The fire was flown on 8/4 by N309VS. Personnel aboard the aircraft reported smoldering in hardwoods on the southern perimeter under light rain. The fire remains in monitor status.

Daily Report From: 08/05

**0.0 Acre Change Since 08/04**

**HLD5** Lat: **66:04:58.0** Status: **U/U** Acres: **19,497.0** Option: **LIMITED**  
 Lon: **150:49:09.0** Start Date: 6/20/13 Area: **TAD**  
 Legal: 015N 015W 31 F Out Date:  
 # 315 Owner: BLM Admin: NOD-Fairbanks District  
 Name: **Ray River 2** Cause: Lightning

The fire was last flown on 8/4 by N309VS. This fire remains in monitor status.

## Unstaffed - AFS

Daily Report From: 08/05

**0.0 Acre Change Since 08/04**

|             |                           |                    |                        |                        |
|-------------|---------------------------|--------------------|------------------------|------------------------|
| <b>HLD1</b> | Lat: <b>65:23:52.0</b>    | Status: <b>U/U</b> | Acres: <b>10,377.0</b> | Option: <b>LIMITED</b> |
|             | Lon: <b>141:32:20.0</b>   |                    | Start Date: 6/20/13    | Area: <b>UYD</b>       |
|             | Legal: 007N 030E 27 F     |                    | Out Date:              |                        |
| # 310       | Owner: NCA                |                    | Admin: Doyon           |                        |
|             | Name: <b>Nation River</b> |                    | Cause: Lightning       |                        |

This fire was monitored on 7/22 by N9011N and remains in monitor status.

Daily Report From: 08/05

**0.0 Acre Change Since 08/04**

|             |                          |                    |                       |                        |
|-------------|--------------------------|--------------------|-----------------------|------------------------|
| <b>HH8N</b> | Lat: <b>63:53:35.0</b>   | Status: <b>U/U</b> | Acres: <b>1,208.0</b> | Option: <b>LIMITED</b> |
|             | Lon: <b>145:59:35.0</b>  |                    | Start Date: 5/30/13   | Area: <b>MID</b>       |
|             | Legal: 012S 009E 09 F    |                    | Out Date:             |                        |
| # 117       | Owner: MIL               |                    | Admin: Army           |                        |
|             | Name: <b>Mississippi</b> |                    | Cause: Human          |                        |

The fire was last observed on 8/4/13. The fire remains in monitor status.

Daily Report From: 08/05

**0.0 Acre Change Since 08/04**

|             |                                |                    |                     |                         |
|-------------|--------------------------------|--------------------|---------------------|-------------------------|
| <b>HC33</b> | Lat: <b>65:01:37.7</b>         | Status: <b>U/U</b> | Acres: <b>26.8</b>  | Option: <b>MODIFIED</b> |
|             | Lon: <b>141:14:57.3</b>        |                    | Start Date: 3/14/13 | Area: <b>UYD</b>        |
|             | Legal: 002N 032E 04 F          |                    | Out Date:           |                         |
| # 002       | Owner: NCA                     |                    | Admin: Doyon        |                         |
|             | Name: <b>Windfall Mountain</b> |                    | Cause: Lightning    |                         |

The fire was last observed on 7/22 by N-9011N. The fire remains in monitor status.

## Unstaffed - DOF

Daily Report From: 08/05

**0.0 Acre Change Since 08/04**

|               |                         |                    |                    |                         |
|---------------|-------------------------|--------------------|--------------------|-------------------------|
|               | Lat: <b>64:49:28.3</b>  | Status: <b>U/C</b> | Acres: <b>0.1</b>  | Option: <b>Critical</b> |
| <b>311659</b> | Lon: <b>147:52:45.8</b> |                    | Start Date: 8/4/13 | Area: <b>FAS</b>        |
|               | Legal: 1S 2W 13 F       |                    | Out Date:          |                         |
| #659          | Owner: PRI              |                    | Admin: PRI-Private |                         |
|               | Name: <b>Raven</b>      |                    | Cause: Human       |                         |

The Raven Fire was not checked and remains in monitor status.

Daily Report From: 08/05

**0.0 Acre Change Since 08/04**

|               |                          |                    |                    |                         |
|---------------|--------------------------|--------------------|--------------------|-------------------------|
|               | Lat: <b>61:38:14.8</b>   | Status: <b>U/C</b> | Acres: <b>0.1</b>  | Option: <b>Critical</b> |
| <b>301658</b> | Lon: <b>149:50:32.6</b>  |                    | Start Date: 8/4/13 | Area: <b>MSS</b>        |
|               | Legal: 18N 3W 21 S       |                    | Out Date:          |                         |
| #658          | Owner: PRI               |                    | Admin: PRI-Private |                         |
|               | Name: <b>King Arthur</b> |                    | Cause: Human       |                         |

The fire was checked, no heat or smoke found. The fire remains in monitor status due to the depth of the burn.

Daily Report From: 08/05

**0.0 Acre Change Since 08/04**

|               |                                |                    |                             |                        |
|---------------|--------------------------------|--------------------|-----------------------------|------------------------|
|               | Lat: <b>61:10:00.0</b>         | Status: <b>U/U</b> | Acres: <b>0.1</b>           | Option: <b>Limited</b> |
| <b>301651</b> | Lon: <b>149:38:00.0</b>        |                    | Start Date: 8/3/13          | Area: <b>MSS</b>       |
|               | Legal: 13N 2W 21 S             |                    | Out Date:                   |                        |
| #651          | Owner: STA                     |                    | Admin: L&W-Lands and Waters |                        |
|               | Name: <b>Knoya Ridge Trail</b> |                    | Cause: Human                |                        |

The fire was flown by Air Attack 9FG. They made several passes over the area and found the trail the hikers may have been on when they found the fire. They were unable to locate the actual fire due to the thickness of the trees and did not see any smoke. The fire will remain in monitor status.

Daily Report From: 08/05

**0.0 Acre Change Since 08/04**

|               |                         |                    |                             |                         |
|---------------|-------------------------|--------------------|-----------------------------|-------------------------|
|               | Lat: <b>60:21:51.4</b>  | Status: <b>U/C</b> | Acres: <b>0.1</b>           | Option: <b>Critical</b> |
| <b>303650</b> | Lon: <b>151:15:48.4</b> |                    | Start Date: 8/3/13          | Area: <b>KKS</b>        |
|               | Legal: 3N 11W 7 S       |                    | Out Date:                   |                         |
| #650          | Owner: STA              |                    | Admin: L&W-Lands and Waters |                         |
|               | Name: <b>Truck</b>      |                    | Cause: Human                |                         |

Fire checked, crew gridded, no heat or smoke found. Fire will remain on monitor status.

Daily Report From: 08/05

**164.0 Acre Change Since 08/04**

|               |                          |                    |                             |                        |
|---------------|--------------------------|--------------------|-----------------------------|------------------------|
|               | Lat: <b>62:41:37.2</b>   | Status: <b>U/U</b> | Acres: <b>184.0</b>         | Option: <b>Limited</b> |
| <b>304646</b> | Lon: <b>154:51:39.6</b>  |                    | Start Date: 8/3/13          | Area: <b>SWS</b>       |
|               | Legal: 30N 30W 14 S      |                    | Out Date:                   |                        |
| #646          | Owner: STA               |                    | Admin: L&W-Lands and Waters |                        |
|               | Name: <b>Middle Fork</b> |                    | Cause: Lightning            |                        |

The fire was not flown and remains in monitor status. Acreage increase due to more accurate mapping on 8/4.

## Unstaffed - DOF

Daily Report From: 08/05

**0.0 Acre Change Since 08/04**

|               |                                 |                    |                    |                         |
|---------------|---------------------------------|--------------------|--------------------|-------------------------|
|               | Lat: <b>60:31:01.4</b>          | Status: <b>U/C</b> | Acres: <b>0.1</b>  | Option: <b>Critical</b> |
| <b>303644</b> | Lon: <b>150:53:45.9</b>         |                    | Start Date: 8/3/13 | Area: <b>KKS</b>        |
|               | Legal: 5N 9W 20 S               |                    | Out Date:          |                         |
| #644          | Owner: PRI                      |                    | Admin: PRI-Private |                         |
|               | Name: <b>Nina Robinson Road</b> |                    | Cause: Human       |                         |

The fire was checked and no heat or smokes were found. The fire will remain in monitor status.

Daily Report From: 08/05

**0.0 Acre Change Since 08/04**

|               |                                |                    |                             |                        |
|---------------|--------------------------------|--------------------|-----------------------------|------------------------|
|               | Lat: <b>62:44:54.3</b>         | Status: <b>U/U</b> | Acres: <b>1.0</b>           | Option: <b>Limited</b> |
| <b>314639</b> | Lon: <b>145:55:19.4</b>        |                    | Start Date: 8/2/13          | Area: <b>CRS</b>       |
|               | Legal: 11N 4W 18 C             |                    | Out Date:                   |                        |
| #639          | Owner: STA                     |                    | Admin: L&W-Lands and Waters |                        |
|               | Name: <b>Twelve Mile Creek</b> |                    | Cause: Lightning            |                        |

Monitoring will continue but the fire was not flown today.

Daily Report From: 08/05

**0.0 Acre Change Since 08/04**

|               |                              |                    |                             |                     |
|---------------|------------------------------|--------------------|-----------------------------|---------------------|
|               | Lat: <b>62:01:17.3</b>       | Status: <b>U/C</b> | Acres: <b>2.0</b>           | Option: <b>Full</b> |
| <b>314638</b> | Lon: <b>146:27:36.5</b>      |                    | Start Date: 8/2/13          | Area: <b>CRS</b>    |
|               | Legal: 3N 7W 23 C            |                    | Out Date:                   |                     |
| #638          | Owner: STA                   |                    | Admin: L&W-Lands and Waters |                     |
|               | Name: <b>Mendeltna Creek</b> |                    | Cause: Lightning            |                     |

All personnel and equipment are off of the line. Because of blowdown and heavy fuel loading the fire will be left in monitor status for a few more burning periods.

Daily Report From: 08/05

**0.0 Acre Change Since 08/04**

|               |                          |                    |                             |                        |
|---------------|--------------------------|--------------------|-----------------------------|------------------------|
|               | Lat: <b>62:15:02.0</b>   | Status: <b>U/U</b> | Acres: <b>1.0</b>           | Option: <b>Limited</b> |
| <b>314632</b> | Lon: <b>145:41:20.9</b>  |                    | Start Date: 8/1/13          | Area: <b>CRS</b>       |
|               | Legal: 6N 3W 36 C        |                    | Out Date:                   |                        |
| #632          | Owner: STA               |                    | Admin: L&W-Lands and Waters |                        |
|               | Name: <b>Moose Creek</b> |                    | Cause: Lightning            |                        |

No smokes were observed. The fire will continue to be monitored.

Daily Report From: 08/05

**0.0 Acre Change Since 08/04**

|               |                          |                    |                             |                        |
|---------------|--------------------------|--------------------|-----------------------------|------------------------|
|               | Lat: <b>62:08:37.8</b>   | Status: <b>U/U</b> | Acres: <b>122.0</b>         | Option: <b>Limited</b> |
| <b>304631</b> | Lon: <b>155:07:54.0</b>  |                    | Start Date: 8/1/13          | Area: <b>SWS</b>       |
|               | Legal: 24N 32W 27 S      |                    | Out Date:                   |                        |
| #631          | Owner: STA               |                    | Admin: L&W-Lands and Waters |                        |
|               | Name: <b>Cheeneetnuk</b> |                    | Cause: Lightning            |                        |

The fire was not flown and remains in monitor status. Acreage increase due to more accurate mapping on 8/4.



## Unstaffed - DOF

Daily Report From: 08/05

**0.0 Acre Change Since 08/04**

|               |                               |                    |                             |                        |
|---------------|-------------------------------|--------------------|-----------------------------|------------------------|
| <b>314630</b> | Lat: <b>62:57:20.5</b>        | Status: <b>U/U</b> | Acres: <b>1.0</b>           | Option: <b>Limited</b> |
|               | Lon: <b>146:57:52.9</b>       |                    | Start Date: 8/1/13          | Area: <b>CRS</b>       |
|               | Legal: 14N 9W 32 C            |                    | Out Date:                   |                        |
| #630          | Owner: STA                    |                    | Admin: L&W-Lands and Waters |                        |
|               | Name: <b>Clearwater Creek</b> |                    | Cause: Lightning            |                        |

The fire was not flown today. The fire will be flown later in the week and will continue to be monitored.

Daily Report From: 08/05

**298.0 Acre Change Since 08/04**

|               |                            |                    |                               |                        |
|---------------|----------------------------|--------------------|-------------------------------|------------------------|
| <b>HTC0</b>   | Lat: <b>62:18:33.1</b>     | Status: <b>U/U</b> | Acres: <b>1,211.0</b>         | Option: <b>Limited</b> |
| <b>304628</b> | Lon: <b>155:26:57.7</b>    |                    | Start Date: 8/1/13            | Area: <b>SWS</b>       |
|               | Legal: 26N 33W 29 S        |                    | Out Date:                     |                        |
| #628          | Owner: BLM                 |                    | Admin: AND-Anchorage District |                        |
|               | Name: <b>Selatna River</b> |                    | Cause: Lightning              |                        |

The fire was not flown and remains in monitor status. Acreage increase due to more accurate mapping on 8/4.

Daily Report From: 08/05

**0.0 Acre Change Since 08/04**

|               |                          |                    |                             |                        |
|---------------|--------------------------|--------------------|-----------------------------|------------------------|
| <b>HTW0</b>   | Lat: <b>62:17:44.0</b>   | Status: <b>U/U</b> | Acres: <b>90.0</b>          | Option: <b>Limited</b> |
| <b>314625</b> | Lon: <b>146:49:24.4</b>  |                    | Start Date: 7/31/13         | Area: <b>CRS</b>       |
|               | Legal: 6N 9W 13 C        |                    | Out Date:                   |                        |
| #625          | Owner: STA               |                    | Admin: L&W-Lands and Waters |                        |
|               | Name: <b>Tabert Lake</b> |                    | Cause: Lightning            |                        |

Winds were calm to light and observed fire behavior was creeping and smoldering. The fire has burned through a swamp and is approaching a spruce stand, but currently there is no appreciable growth. Cabin and site assessment was done from the air and by boat and will continue.

Daily Report From: 08/05

**4.0 Acre Change Since 08/04**

|               |                                |                    |                             |                        |
|---------------|--------------------------------|--------------------|-----------------------------|------------------------|
| <b>304623</b> | Lat: <b>60:54:05.4</b>         | Status: <b>U/U</b> | Acres: <b>24.0</b>          | Option: <b>Limited</b> |
|               | Lon: <b>154:39:03.6</b>        |                    | Start Date: 7/31/13         | Area: <b>SWS</b>       |
|               | Legal: 9N 30W 5 S              |                    | Out Date:                   |                        |
| #623          | Owner: STA                     |                    | Admin: L&W-Lands and Waters |                        |
|               | Name: <b>Mulchatna River 2</b> |                    | Cause: Lightning            |                        |

The fire was not flown and remains in monitor status. Acreage increase due to more accurate mapping on 8/4.

Daily Report From: 08/05

**0.0 Acre Change Since 08/04**

|               |                          |                    |                               |                        |
|---------------|--------------------------|--------------------|-------------------------------|------------------------|
| <b>HS8W</b>   | Lat: <b>61:32:39.0</b>   | Status: <b>U/U</b> | Acres: <b>385.0</b>           | Option: <b>Limited</b> |
| <b>304622</b> | Lon: <b>155:05:26.4</b>  |                    | Start Date: 7/31/13           | Area: <b>SWS</b>       |
|               | Legal: 17N 32W 21 S      |                    | Out Date:                     |                        |
| #622          | Owner: BLM               |                    | Admin: AND-Anchorage District |                        |
|               | Name: <b>North Swift</b> |                    | Cause: Lightning              |                        |

The fire was not flown and remains in monitor status.

## Unstaffed - DOF

---

Daily Report From: 08/05 **1,841.0 Acre Change Since 08/04**

|                        |                         |                             |                        |
|------------------------|-------------------------|-----------------------------|------------------------|
| Lat: <b>61:38:24.0</b> | Status: <b>U/U</b>      | Acres: <b>4,733.0</b>       | Option: <b>Limited</b> |
| <b>304617</b>          | Lon: <b>155:20:24.0</b> | Start Date: 7/30/13         | Area: <b>SWS</b>       |
| Legal: 18N 33W 19 S    |                         | Out Date:                   |                        |
| #617                   | Owner: STA              | Admin: L&W-Lands and Waters |                        |
|                        | Name: <b>Gagaryah 2</b> | Cause: Lightning            |                        |

The fire was not flown and remains in monitor status. Acreage increase due to more accurate mapping on 8/4.

---

Daily Report From: 08/05 **0.0 Acre Change Since 08/04**

|                        |                         |                             |                        |
|------------------------|-------------------------|-----------------------------|------------------------|
| Lat: <b>61:34:48.0</b> | Status: <b>U/U</b>      | Acres: <b>750.0</b>         | Option: <b>Limited</b> |
| <b>304616</b>          | Lon: <b>155:11:48.0</b> | Start Date: 7/30/13         | Area: <b>SWS</b>       |
| Legal: 17N 33W 11 S    |                         | Out Date:                   |                        |
| #616                   | Owner: STA              | Admin: L&W-Lands and Waters |                        |
|                        | Name: <b>Gagaryah</b>   | Cause: Lightning            |                        |

The fire was not flown and remains in monitor status.

---

Daily Report From: 08/05 **0.0 Acre Change Since 08/04**

|                        |                                  |                     |                     |
|------------------------|----------------------------------|---------------------|---------------------|
| Lat: <b>63:46:06.2</b> | Status: <b>U/U</b>               | Acres: <b>0.4</b>   | Option: <b>Full</b> |
| <b>313612</b>          | Lon: <b>143:56:01.9</b>          | Start Date: 7/30/13 | Area: <b>TAS</b>    |
| <b>PNHS68</b>          | Legal: 23N 8E 18 C               | Out Date:           |                     |
| #612                   | Owner: STA                       | Admin: FOR-Forestry |                     |
|                        | Name: <b>Billy Creek Ridge 2</b> | Cause: Lightning    |                     |

Did not recon fire today, no concerns at this time.

---

Daily Report From: 08/05 **0.0 Acre Change Since 08/04**

|                        |                            |                             |                        |
|------------------------|----------------------------|-----------------------------|------------------------|
| Lat: <b>60:00:05.4</b> | Status: <b>U/U</b>         | Acres: <b>1,943.0</b>       | Option: <b>Limited</b> |
| <b>304599</b>          | Lon: <b>157:35:37.8</b>    | Start Date: 7/28/13         | Area: <b>SWS</b>       |
| Legal: 2S 48W 18 S     |                            | Out Date:                   |                        |
| #599                   | Owner: STA                 | Admin: L&W-Lands and Waters |                        |
|                        | Name: <b>Nuyakuk River</b> | Cause: Lightning            |                        |

Due to bad weather in the vicinity, N1010F was unable to fly the fire. The fire will remain in monitor status.

---

Daily Report From: 08/05 **0.0 Acre Change Since 08/04**

|                        |                              |                             |                        |
|------------------------|------------------------------|-----------------------------|------------------------|
| Lat: <b>60:44:04.0</b> | Status: <b>U/U</b>           | Acres: <b>195.0</b>         | Option: <b>Limited</b> |
| <b>304597</b>          | Lon: <b>155:05:57.8</b>      | Start Date: 7/28/13         | Area: <b>SWS</b>       |
| Legal: 8N 33W 29 S     |                              | Out Date:                   |                        |
| #597                   | Owner: STA                   | Admin: L&W-Lands and Waters |                        |
|                        | Name: <b>Mulchatna River</b> | Cause: Lightning            |                        |

The fire was not flown and remains in monitor status.

## Unstaffed - DOF

Daily Report From: 08/05

**-91.0 Acre Change Since 08/04**

|               |                             |                    |                             |                        |
|---------------|-----------------------------|--------------------|-----------------------------|------------------------|
| <b>304596</b> | Lat: <b>60:59:07.2</b>      | Status: <b>U/U</b> | Acres: <b>4,310.0</b>       | Option: <b>Limited</b> |
|               | Lon: <b>154:59:21.0</b>     |                    | Start Date: 7/28/13         | Area: <b>SWS</b>       |
| # 596         | Legal: 10N 32W 5 S          |                    | Out Date:                   |                        |
|               | Owner: STA                  |                    | Admin: L&W-Lands and Waters |                        |
|               | Name: <b>Whitefish Lake</b> |                    | Cause: Lightning            |                        |

The fire was not flown and remains in monitor status. Acreage reduction due to more accurate mapping on 8/4.

Daily Report From: 08/05

**0.0 Acre Change Since 08/04**

|               |                         |                    |                             |                     |
|---------------|-------------------------|--------------------|-----------------------------|---------------------|
| <b>301585</b> | Lat: <b>61:45:53.8</b>  | Status: <b>U/C</b> | Acres: <b>0.1</b>           | Option: <b>Full</b> |
|               | Lon: <b>150:44:24.8</b> |                    | Start Date: 7/25/13         | Area: <b>MSS</b>    |
| # 585         | Legal: 19N 8W 4 S       |                    | Out Date:                   |                     |
|               | Owner: STA              |                    | Admin: L&W-Lands and Waters |                     |
|               | Name: <b>Yentna</b>     |                    | Cause: Lightning            |                     |

The fire was not checked and remains in monitor status.

Daily Report From: 08/05

**0.0 Acre Change Since 08/04**

|               |                         |                    |                     |                        |
|---------------|-------------------------|--------------------|---------------------|------------------------|
| <b>HQ3V</b>   | Lat: <b>62:44:51.6</b>  | Status: <b>U/U</b> | Acres: <b>82.0</b>  | Option: <b>Limited</b> |
| <b>313554</b> | Lon: <b>141:46:23.4</b> |                    | Start Date: 7/16/13 | Area: <b>TAS</b>       |
| <b>PNHQ3V</b> | Legal: 11N 19E 12 C     |                    | Out Date:           |                        |
| # 554         | Owner: FWS              |                    | Admin: TER-Tetlin   |                        |
|               | Name: <b>Jalamund</b>   |                    | Cause: Lightning    |                        |

Recon fire today. 5% active, no concerns at this time.

Daily Report From: 08/05

**0.0 Acre Change Since 08/04**

|               |                              |                    |                     |                        |
|---------------|------------------------------|--------------------|---------------------|------------------------|
| <b>313501</b> | Lat: <b>62:47:55.8</b>       | Status: <b>U/U</b> | Acres: <b>38.0</b>  | Option: <b>Limited</b> |
|               | Lon: <b>141:44:39.0</b>      |                    | Start Date: 7/2/13  | Area: <b>TAS</b>       |
| # 501         | Legal: 12N 20E 19 C          |                    | Out Date:           |                        |
|               | Owner: STA                   |                    | Admin: FOR-Forestry |                        |
|               | Name: <b>Stuver Creek #2</b> |                    | Cause: Lightning    |                        |

Did not recon fire today, fire will remain in monitor status.

Daily Report From: 08/05

**0.0 Acre Change Since 08/04**

|               |                           |                    |                    |                        |
|---------------|---------------------------|--------------------|--------------------|------------------------|
| <b>HM6Y</b>   | Lat: <b>62:47:37.0</b>    | Status: <b>U/U</b> | Acres: <b>21.0</b> | Option: <b>LIMITED</b> |
| <b>313496</b> | Lon: <b>141:47:00.2</b>   |                    | Start Date: 7/2/13 | Area: <b>TAS</b>       |
| # 496         | Legal: 12N 19E 26 C       |                    | Out Date:          |                        |
|               | Owner: FWS                |                    | Admin: TER-Tetlin  |                        |
|               | Name: <b>Stuver Creek</b> |                    | Cause: Lightning   |                        |

Fire was patrolled today, smoldering, 5% active, no concerns at this time.

## Unstaffed - DOF

Daily Report From: 08/05

**0.0 Acre Change Since 08/04**

**313449** Lat: **63:45:57.2** Status: **U/U** Acres: **8,633.0** Option: **Limited**  
 Lon: **141:41:43.6** Start Date: 6/27/13 Area: **TAS**  
 Legal: 23 19 10 C Out Date:  
 #449 Owner: STA Admin: FOR-Forestry  
 Name: **Big Timber Creek** Cause: Lightning

Heavy clouds were present over the entire fire during the NIROPS infrared heat detection mission. No portions of the perimeter could be analyzed. Aerial reconnaissance was not flown on the fire today due to higher priorities.

Daily Report From: 08/05

**0.0 Acre Change Since 08/04**

**314444** Lat: **62:41:52.9** Status: **U/U** Acres: **5,235.0** Option: **Limited**  
 Lon: **145:11:06.4** Start Date: 6/27/13 Area: **CRS**  
 Legal: 11N 1E 35 C Out Date:  
 #444 Owner: STA Admin: L&W-Lands and Waters  
 Name: **Excelsior** Cause: Lightning

The fire was not flown today and will continue to be monitored.

Daily Report From: 08/05

**0.0 Acre Change Since 08/04**

**HL6D** Lat: **60:16:34.2** Status: **U/U** Acres: **1,784.0** Option: **Limited**  
**304437** Lon: **153:54:56.4** Start Date: 6/27/13 Area: **SWS**  
 Legal: 02N 27W 11 S Out Date:  
 #437 Owner: NPS Admin: LCP-Lake Clark  
 Name: **Currant Creek** Cause: Lightning

The fire was flown by aircraft N1010F. No smokes were observed on the west flank, but the east flank had a few smokes with single tree torching. No structures were threatened, and the fire will remain in monitor status.

Daily Report From: 08/05

**2,034.0 Acre Change Since 08/04**

**HL5N** Lat: **63:17:09.4** Status: **U/U** Acres: **9,500.0** Option: **LIMITED**  
**313414** Lon: **142:26:42.8** Start Date: 6/26/13 Area: **TAS**  
**PNHL5N** Legal: 17N 15E 1 C Out Date:  
 #414 Owner: STA Admin: L&W-Lands and Waters  
 Name: **Tetlin Jct Ridge** Cause: Lightning

Heavy clouds were present over the entire fire during the NIROPS infrared heat detection mission. No portions of the perimeter could be analyzed. Aerial reconnaissance in 78C verified that activity on the eastern portion of the fire increased throughout the day and developed an organized flame front with column development and acreage gain on State lands to the northeast across the Ladue River and on to the slope in Sections 26, 22 and 23. The fire continues to smolder on the north central and south central portions of the fire, but poses no threat to containment.

## Unstaffed - DOF

Daily Report From: 08/05

**0.0 Acre Change Since 08/04**

|               |                            |                    |                       |                         |
|---------------|----------------------------|--------------------|-----------------------|-------------------------|
| <b>HL3N</b>   | Lat: <b>64:44:09.6</b>     | Status: <b>U/C</b> | Acres: <b>1,806.0</b> | Option: <b>CRITICAL</b> |
| <b>311388</b> | Lon: <b>148:41:19.2</b>    |                    | Start Date: 6/25/13   | Area: <b>FAS</b>        |
| <b>PNHL3N</b> | Legal: 2S 6W 14 F          |                    | Out Date:             |                         |
| # 388         | Owner: NCA                 |                    | Admin: Togothele      |                         |
|               | Name: <b>Skinny's Road</b> |                    | Cause: Human          |                         |

The Skinny's Fire was not checked and remains in monitor status.

Daily Report From: 08/05

**0.0 Acre Change Since 08/04**

|               |                         |                    |                       |                        |
|---------------|-------------------------|--------------------|-----------------------|------------------------|
| <b>313386</b> | Lat: <b>63:24:17.6</b>  | Status: <b>U/U</b> | Acres: <b>7,966.0</b> | Option: <b>Limited</b> |
|               | Lon: <b>141:31:25.5</b> |                    | Start Date: 6/25/13   | Area: <b>TAS</b>       |
|               | Legal: 19 20 23 C       |                    | Out Date:             |                        |
| # 386         | Owner: STA              |                    | Admin: FOR-Forestry   |                        |
|               | Name: <b>Ladue Fork</b> |                    | Cause: Lightning      |                        |

Heavy clouds were present over the entire fire during the NIROPS infrared heat detection mission. No portions of the perimeter could be analyzed. Aerial reconnaissance was not flown on the fire today due to higher priorities.

Daily Report From: 08/05

**0.0 Acre Change Since 08/04**

|               |                         |                    |                             |                        |
|---------------|-------------------------|--------------------|-----------------------------|------------------------|
| <b>311366</b> | Lat: <b>64:02:26.4</b>  | Status: <b>U/U</b> | Acres: <b>5.0</b>           | Option: <b>Limited</b> |
|               | Lon: <b>148:40:37.8</b> |                    | Start Date: 6/23/13         | Area: <b>FAS</b>       |
|               | Legal: 10S 6W 1 F       |                    | Out Date:                   |                        |
| # 366         | Owner: STA              |                    | Admin: L&W-Lands and Waters |                        |
|               | Name: <b>Iron Creek</b> |                    | Cause: Human                |                        |

The Iron Creek Fire was not checked and remains in monitor status.

Daily Report From: 08/05

**0.0 Acre Change Since 08/04**

|               |                          |                    |                                   |                        |
|---------------|--------------------------|--------------------|-----------------------------------|------------------------|
| <b>HLS2</b>   | Lat: <b>63:51:09.6</b>   | Status: <b>U/U</b> | Acres: <b>10,762.0</b>            | Option: <b>Limited</b> |
| <b>313357</b> | Lon: <b>143:43:36.0</b>  |                    | Start Date: 6/22/13               | Area: <b>TAS</b>       |
| <b>PDHLS2</b> | Legal: 24N 9E 20 C       |                    | Out Date:                         |                        |
| # 357         | Owner: NCA               |                    | Admin: Doyon Regional Corporation |                        |
|               | Name: <b>Billy Creek</b> |                    | Cause: Lightning                  |                        |

Heavy clouds were present over the entire fire during the NIROPS infrared heat detection mission. Weather conditions had a significant effect upon analysis. Very small areas of creeping growth were noted along the southerly and eastern portion of the perimeter. Aerial reconnaissance was not flown on the fire today due to higher priorities.

Daily Report From: 08/05

**0.0 Acre Change Since 08/04**

|               |                          |                    |                             |                     |
|---------------|--------------------------|--------------------|-----------------------------|---------------------|
| <b>HK58</b>   | Lat: <b>63:52:07.2</b>   | Status: <b>U/C</b> | Acres: <b>40.0</b>          | Option: <b>Full</b> |
| <b>311271</b> | Lon: <b>148:44:48.0</b>  |                    | Start Date: 6/18/13         | Area: <b>FAS</b>    |
| <b>PNHK58</b> | Legal: 12S 6W 16 F       |                    | Out Date:                   |                     |
| # 271         | Owner: STA               |                    | Admin: L&W-Lands and Waters |                     |
|               | Name: <b>Moody Creek</b> |                    | Cause: Human                |                     |

The Moody Creek Fire was not checked and remains in monitor status.

## Unstaffed - DOF

Daily Report From: 08/05

**0.0 Acre Change Since 08/04**

|               |                         |                    |                     |                         |
|---------------|-------------------------|--------------------|---------------------|-------------------------|
| <b>HK42</b>   | Lat: <b>64:52:27.9</b>  | Status: <b>U/C</b> | Acres: <b>96.4</b>  | Option: <b>Critical</b> |
| <b>311258</b> | Lon: <b>147:05:55.5</b> |                    | Start Date: 6/17/13 | Area: <b>FAS</b>        |
| <b>PNHK42</b> | Legal: 1N 3E 27 F       |                    | Out Date:           |                         |
| # 258         | Owner: PRI              |                    | Admin: PRI-Private  |                         |
|               | Name: <b>Kanuti</b>     |                    | Cause: Human        |                         |

The Kanuti Fire was not checked and remains in monitor status.

Daily Report From: 08/05

**0.0 Acre Change Since 08/04**

|               |                          |                    |                             |                        |
|---------------|--------------------------|--------------------|-----------------------------|------------------------|
| <b>311256</b> | Lat: <b>64:00:31.2</b>   | Status: <b>U/U</b> | Acres: <b>2.0</b>           | Option: <b>Limited</b> |
|               | Lon: <b>148:45:22.2</b>  |                    | Start Date: 6/17/13         | Area: <b>FAS</b>       |
|               | Legal: 10S 06W 33 F      |                    | Out Date:                   |                        |
| # 256         | Owner: STA               |                    | Admin: L&W-Lands and Waters |                        |
|               | Name: <b>Elsie Creek</b> |                    | Cause: Human                |                        |

The Elsie Creek Fire was not checked and remains in monitor status.

Daily Report From: 08/05

**0.0 Acre Change Since 08/04**

|               |                               |                    |                             |                        |
|---------------|-------------------------------|--------------------|-----------------------------|------------------------|
| <b>HMX5</b>   | Lat: <b>64:01:33.0</b>        | Status: <b>U/U</b> | Acres: <b>216.0</b>         | Option: <b>Limited</b> |
| <b>311255</b> | Lon: <b>148:39:36.6</b>       |                    | Start Date: 6/17/13         | Area: <b>FAS</b>       |
| <b>PNHMX5</b> | Legal: 10S 6W 26 F            |                    | Out Date:                   |                        |
| # 255         | Owner: STA                    |                    | Admin: L&W-Lands and Waters |                        |
|               | Name: <b>California Creek</b> |                    | Cause: Human                |                        |

The California Creek Fire was not checked and remains in monitor status.

Daily Report From: 08/05

**0.0 Acre Change Since 08/04**

|               |                              |                    |                             |                        |
|---------------|------------------------------|--------------------|-----------------------------|------------------------|
| <b>311247</b> | Lat: <b>64:01:01.8</b>       | Status: <b>U/U</b> | Acres: <b>200.0</b>         | Option: <b>Limited</b> |
|               | Lon: <b>148:41:46.8</b>      |                    | Start Date: 6/16/13         | Area: <b>FAS</b>       |
|               | Legal: 10S 6W 27 F           |                    | Out Date:                   |                        |
| # 247         | Owner: STA                   |                    | Admin: L&W-Lands and Waters |                        |
|               | Name: <b>Tatlanika Creek</b> |                    | Cause: Human                |                        |

The Tatlanika Creek Fire was not checked and remains in monitor status.

Daily Report From: 08/05

**0.0 Acre Change Since 08/04**

|               |                            |                    |                        |                        |
|---------------|----------------------------|--------------------|------------------------|------------------------|
| <b>HJD1</b>   | Lat: <b>62:30:37.2</b>     | Status: <b>U/U</b> | Acres: <b>46,135.4</b> | Option: <b>LIMITED</b> |
| <b>313145</b> | Lon: <b>141:24:50.4</b>    |                    | Start Date: 5/31/13    | Area: <b>TAS</b>       |
| <b>PDHJD1</b> | Legal: 8N 22E 6 C          |                    | Out Date:              |                        |
| # 145         | Owner: FWS                 |                    | Admin: TER-Tetlin      |                        |
|               | Name: <b>Chisana River</b> |                    | Cause: Lightning       |                        |

This fire was reconned today. Reports fire 145, NE flank rank 1, will change to rank 2 later today. Fire has grown 250 acres on the N-NE perimeter, with forecasted weather the fire will continue to grow. No concerns at this time.

## Unstaffed - DOF

Daily Report From: 08/05

**0.0 Acre Change Since 08/04**

|               |                         |                    |                             |                        |
|---------------|-------------------------|--------------------|-----------------------------|------------------------|
| <b>HJC8</b>   | Lat: <b>61:27:19.8</b>  | Status: <b>U/U</b> | Acres: <b>201,809.0</b>     | Option: <b>Limited</b> |
| <b>304144</b> | Lon: <b>155:41:26.4</b> |                    | Start Date: 5/31/13         | Area: <b>SWS</b>       |
| <b>PNHJC8</b> | Legal: 16N 36W 23 S     |                    | Out Date:                   |                        |
| # 144         | Owner: STA              |                    | Admin: L&W-Lands and Waters |                        |
|               | Name: <b>Lime Hills</b> |                    | Cause: Lightning            |                        |

No smoke observed on majority of fire perimeter. The only observed activity on the southeast perimeter along the Stony River is associated with spotting from Fire 591.

Daily Report From: 08/05

**0.0 Acre Change Since 08/04**

|               |                          |                    |                             |                        |
|---------------|--------------------------|--------------------|-----------------------------|------------------------|
| <b>HK6V</b>   | Lat: <b>62:32:09.6</b>   | Status: <b>U/U</b> | Acres: <b>157,747.5</b>     | Option: <b>Limited</b> |
| <b>304140</b> | Lon: <b>156:46:40.8</b>  |                    | Start Date: 5/31/13         | Area: <b>SWS</b>       |
| <b>PNHK6V</b> | Legal: 28N 40W 7 S       |                    | Out Date:                   |                        |
| # 140         | Owner: STA               |                    | Admin: L&W-Lands and Waters |                        |
|               | Name: <b>Moore Creek</b> |                    | Cause: Lightning            |                        |

The fire was not flown today, and remains in monitor status.

Daily Report From: 08/05

**0.0 Acre Change Since 08/04**

|               |                           |                    |                     |                     |
|---------------|---------------------------|--------------------|---------------------|---------------------|
| <b>HH5F</b>   | Lat: <b>63:55:17.8</b>    | Status: <b>U/C</b> | Acres: <b>239.0</b> | Option: <b>Full</b> |
| <b>311088</b> | Lon: <b>148:51:41.6</b>   |                    | Start Date: 5/27/13 | Area: <b>FAS</b>    |
|               | Legal: 11S 7W 33 F        |                    | Out Date:           |                     |
| # 088         | Owner: PRI                |                    | Admin: PRI-Private  |                     |
|               | Name: <b>Louise Creek</b> |                    | Cause: Human        |                     |

The Louise Creek Fire was not checked and remains in monitor status.

Daily Report From: 08/05

**0.0 Acre Change Since 08/04**

|               |  |                    |                             |                         |
|---------------|--|--------------------|-----------------------------|-------------------------|
| <b>301011</b> | Lat: <b>61:43:57.2</b>                   | Status: <b>U/C</b> | Acres: <b>0.1</b>           | Option: <b>Critical</b> |
|               | Lon: <b>149:01:42.4</b>                  |                    | Start Date: 4/27/13         | Area: <b>MSS</b>        |
|               | Legal: 19N 2E 14 S                       |                    | Out Date:                   |                         |
| # 011         | Owner: STA                               |                    | Admin: L&W-Lands and Waters |                         |
|               | Name: <b>Buffalo Mine Coal Seam 2013</b> |                    | Cause: Human                |                         |

The fire was not checked and remains in monitor status.

**Unstaffed - USFS**

---

Daily Report From: 08/05

**0.0 Acre Change Since 08/04**

|                         |                         |                     |                        |
|-------------------------|-------------------------|---------------------|------------------------|
| Lat: <b>56:46:23.9</b>  | Status: <b>U/C</b>      | Acres: <b>0.1</b>   | Option: <b>LIMITED</b> |
| Lon: <b>133:42:23.1</b> |                         | Start Date: 7/31/13 | Area: <b>TNF</b>       |
| <b>P0HS9B</b>           | Legal: 059S 074E 11 C   | Out Date:           |                        |
| #618                    | Owner: USFS             | Admin: TNF-Tongass  |                        |
|                         | Name: <b>Rocky Pass</b> | Cause: Human        |                        |

This fire was last observed on 08-01 and remains in monitor status.



Prescribed - AFS

---

*NO Daily Reports***No Acreage Reported**

|             |   |         |                       |                           |
|-------------|---|---------|-----------------------|---------------------------|
| <b>AA06</b> | Lat: <b>64:40:48.0</b>                        | Status: | Acres:                | Option: <b>PRESCRIBED</b> |
|             | Lon: <b>146:50:30.0</b>                       |         | Start Date: 5/10/13   | Area: <b>MID</b>          |
|             | Legal: 003S 004E 01 F                         |         | Out Date:             |                           |
| #A06        | Owner: MIL                                    |         | Admin: ARMY-U.S. Army |                           |
|             | Name: <b>YTA Grouse Habitat Prescribed Bu</b> |         | Cause: Prescribed     |                           |

## Out - DOF

Daily Report From: 08/05

**0.0 Acre Change Since 08/04**

|               |                          |                    |                     |                         |
|---------------|--------------------------|--------------------|---------------------|-------------------------|
| <b>HTD1</b>   | Lat: <b>60:34:49.6</b>   | Status: <b>Out</b> | Acres: <b>0.4</b>   | Option: <b>Critical</b> |
| <b>303626</b> | Lon: <b>151:15:50.2</b>  |                    | Start Date: 7/31/13 | Area: <b>KKS</b>        |
| <b>PNHTD1</b> | Legal: 06N 11W 30 S      |                    | Out Date: 8/5/13    |                         |
| #626          | Owner: PRI               |                    | Admin: PRI-Private  |                         |
|               | Name: <b>Float Plane</b> |                    | Cause: Human        |                         |

Fire was gridded today and not smoke or heat found. Fire was called out.

Daily Report From: 08/05

**0.0 Acre Change Since 08/04**

|               |                            |                    |                         |                         |
|---------------|----------------------------|--------------------|-------------------------|-------------------------|
| <b>HS4W</b>   | Lat: <b>60:10:55.0</b>     | Status: <b>Out</b> | Acres: <b>0.1</b>       | Option: <b>Critical</b> |
| <b>303611</b> | Lon: <b>151:11:27.4</b>    |                    | Start Date: 7/29/13     | Area: <b>KKS</b>        |
| <b>PNHS4W</b> | Legal: 01N 11W 16 S        |                    | Out Date: 8/5/13        |                         |
| #611          | Owner: NCA                 |                    | Admin: Ciri Corporation |                         |
|               | Name: <b>Splinter Fire</b> |                    | Cause: Lightning        |                         |

Helitack crew gridded this fire, no heat or smoke found, fire called out at 16:15.

Daily Report From: 08/05

**0.0 Acre Change Since 08/04**

|               |                         |                    |                     |                     |
|---------------|-------------------------|--------------------|---------------------|---------------------|
| <b>HS4U</b>   | Lat: <b>60:09:22.2</b>  | Status: <b>Out</b> | Acres: <b>1.0</b>   | Option: <b>Full</b> |
| <b>303609</b> | Lon: <b>151:09:42.2</b> |                    | Start Date: 7/29/13 | Area: <b>KKS</b>    |
| <b>PNHS4U</b> | Legal: 01N 11W 27 S     |                    | Out Date: 8/5/13    |                     |
| #609          | Owner: FWS              |                    | Admin: KNR-Kenai    |                     |
|               | Name: <b>Fireweed</b>   |                    | Cause: Lightning    |                     |

Fire was checked today and no heat or smokes found so fire called out at 16:56 today.

Alaska Interagency Coordination  
Center Situation Report  
Wednesday - 08/07/2013

| Wildland Fires                   | New | Out | Active | Npr | YTD Fires | YTD Acres   |
|----------------------------------|-----|-----|--------|-----|-----------|-------------|
| <b>Alaska Fire Service (AFS)</b> | 0   | 0   | 32     | 0   | 123       | 583,506.3   |
| GAD (Galena Zone)                | 0   | 0   | 1      | 0   | 32        | 50,897.7    |
| MID (Military)                   | 0   | 0   | 3      | 0   | 19        | 88,359.1    |
| TAD (Tanana Zone)                | 0   | 0   | 17     | 0   | 34        | 373,124.1   |
| UYD (Upper Yukon Zone)           | 0   | 0   | 11     | 0   | 38        | 71,125.4    |
| <b>State of Alaska (DOF)</b>     | 3   | 2   | 50     | 0   | 429       | 568,285.9   |
| CRS (Copper River)               | 3   | 1   | 8      | 0   | 40        | 5,679.6     |
| DAS (Delta)                      | 0   | 0   | 0      | 0   | 17        | 8.0         |
| FAS (Fairbanks)                  | 0   | 1   | 10     | 0   | 102       | 2,845.3     |
| HNS (Haines)                     | 0   | 0   | 0      | 0   | 5         | 0.6         |
| KKS (Kenai)                      | 0   | 0   | 2      | 0   | 76        | 52.4        |
| MSS (AnchorageMatSu Area)        | 0   | 0   | 4      | 0   | 95        | 177.2       |
| SWS (Southwest)                  | 0   | 0   | 15     | 0   | 53        | 452,335.2   |
| TAS (Tok)                        | 0   | 0   | 11     | 0   | 41        | 107,187.6   |
| <b>Forest Service (USFS)</b>     | 0   | 1   | 0      | 0   | 18        | 3.2         |
| CGF (Chugach)                    | 0   | 0   | 0      | 0   | 4         | 1.4         |
| TNF (Tongass)                    | 0   | 1   | 0      | 0   | 14        | 1.8         |
| <b>Statewide Totals</b>          | 3   | 3   | 82     | 0   | 570       | 1,151,795.4 |

**Active Wildfires:**

| Protection Summary: | CRI | FUL | MOD | LIM | NoEntry | TOTAL |
|---------------------|-----|-----|-----|-----|---------|-------|
| AFS Protection:     | 0   | 3   | 2   | 27  | 0       | 32    |
| DOF Protection:     | 8   | 7   | 2   | 33  | 0       | 50    |
| USFS Protection:    | 0   | 0   | 0   | 0   | 0       | 0     |
| Protection Totals:  | 8   | 10  | 4   | 60  | 0       | 82    |

| Status Summary:  | Staffed         |                   | Unstaffed       |                   |
|------------------|-----------------|-------------------|-----------------|-------------------|
|                  | Contained (S/C) | Uncontained (S/U) | Contained (U/C) | Uncontained (U/U) |
| AFS Protection:  | 1               | 4                 | 0               | 27                |
| DOF Protection:  | 2               | 3                 | 10              | 35                |
| USFS Protection: | 0               | 0                 | 0               | 0                 |
| Status Totals:   | 3               | 7                 | 10              | 62                |

| <b>Fuels Management Fires</b> | YTD Fires | YTD Acres | New | Active | Out Yesterday |
|-------------------------------|-----------|-----------|-----|--------|---------------|
| Borough                       | 1         | 0.5       | 0   | 0      | 0             |
| FWS (US Fish & Wildlife)      | 1         | 5.0       | 0   | 0      | 0             |
| Military                      | 11        | 5,149.0   | 0   | 1      | 0             |
| NPS (National Park Service)   | 2         | 20.0      | 0   | 0      | 0             |
| Fuels Management Totals:      | 15        | 5,174.5   | 0   | 1      | 0             |

## New - DOF

Daily Report From: 08/06

**0.2 Acreage On 08/06**

|               |                          |             |                             |                        |
|---------------|--------------------------|-------------|-----------------------------|------------------------|
|               | Lat: <b>62:34:18.1</b>   | Status: U/U | Acres: <b>0.2</b>           | Option: <b>LIMITED</b> |
| <b>314669</b> | Lon: <b>146:51:20.8</b>  |             | Start Date: 8/6/13          | Area: <b>CRS</b>       |
|               | Legal: 9N 9W 11 C        |             | Out Date: 8/6/13            |                        |
| #669          | Owner: STA               |             | Admin: L&W-Lands and Waters |                        |
|               | Name: <b>Tyone River</b> |             | Cause: Human                |                        |

While enroute to fire 625 from fire 630, personnel aboard 73LF discovered a .2 acre black spot, with no smokes observed. The fire will be checked again while enroute to monitor and map other fires in the area.

Daily Report From: 08/06

**0.5 Acreage On 08/06**

|               |                         |              |                     |                     |
|---------------|-------------------------|--------------|---------------------|---------------------|
|               | Lat: <b>62:29:43.9</b>  | Status: S/U  | Acres: <b>0.5</b>   | Option: <b>FULL</b> |
| <b>314668</b> | Lon: <b>146:42:51.1</b> | Personnel: 3 | Start Date: 8/6/13  | Area: <b>CRS</b>    |
|               | Legal: 8N 8W 9 C        |              | Out Date:           |                     |
| #668          | Owner: STA              |              | Admin: FOR-Forestry |                     |
|               | Name: <b>Tyone</b>      |              | Cause: Lightning    |                     |

A lightning caused fire threatening several structures was suppressed with bucket work from 73LF and ground personnel. IC plus 2 will work the fire until dark. The fire should be declared controlled early AM 8-7 and all resources should be demobed at noon.

Daily Report From: 08/06

**0.5 Acreage On 08/06**

|               |                             |             |                    |                     |
|---------------|-----------------------------|-------------|--------------------|---------------------|
| <b>KT5P</b>   | Lat: <b>61:57:06.7</b>      | Status: U/U | Acres: <b>0.5</b>  | Option: <b>FULL</b> |
| <b>314667</b> | Lon: <b>145:20:51.1</b>     |             | Start Date: 8/6/13 | Area: <b>CRS</b>    |
|               | Legal: 1N 2E 8 C            |             | Out Date:          |                     |
| #667          | Owner: NCA                  |             | Admin: AHTNA       |                     |
|               | Name: <b>Klutina Camper</b> |             | Cause: Human       |                     |

An abandoned campfire that had been burning for a few days before it was discovered burned .5 acres of mixed hardwoods. Two Forestry engines and a GlennRich water tender suppressed the fire, leaving it in monitor status.

## Staffed - AFS

Daily Report From: 08/06

**857.7 Acre Change Since 08/05**

**HT20** Lat: **67:07:31.2** Status: **S/U** Acres: **1,507.7** Option: **FULL**  
**332661** Lon: **146:57:24.0** Personnel: **104** Start Date: 8/4/13 Area: **UYD**  
**PDHT20** Legal: 027N 004E 31 F Out Date:  
#661 Owner: NCA Admin: Venetie  
Name: **Crater Creek** Cause: Human

Dry site conditions, active fire spread in a variety of fuel types, lack of natural barriers and rugged local terrain have increased the fire complexity to a Type 3 incident. The fire suppression strategy has been modified from extinguishing the fire-- to halting the fire's progression to the east. Fire behavior today was smoldering, creeping and short runs with 5-10 foot flame lengths in dead and down fuels. The fire is currently burning in large topographic bowl which is creating squirrely winds and affords negligible features for anchoring and safely inserting crews. Minimal water resources on the fire and on site weather today warranted the need for Scoopers 264, 267, T-52, T-55, Air Attack and 35E. Limited local refueling capabilities for essential air supporting resources has mandated the establishment of a temporary fueling site in Venetie and the enhancement of refueling capabilities at Fort Yukon. Helicopters 361EH and 508EH are supporting the fire out of Fort Yukon. Venetie staging is concurrently being set-up. Of the total 5 crews assigned to this incident, three were staged off-incident as new strategies and safety considerations are implemented.

| Assigned Crews: |        | Assigned: |
|-----------------|--------|-----------|
| Arctic Village  | Type 2 | 8/6       |
| Chena           | IHC    | 8/5       |
| Chevak          | Type 2 | 8/6       |
| Ft Yukon # 1    | Type 2 | 8/6       |
| Koyuk           | Type 2 | 8/5       |

Daily Report From: 08/06

**0.0 Acre Change Since 08/05**

**HT0F** Lat: **66:10:52.2** Status: **S/C** Acres: **17.5** Option: **FULL**  
**332652** Lon: **147:43:52.2** Personnel: **18** Start Date: 8/3/13 Area: **UYD**  
**PDHT0F** Legal: 016N 001W 27 F Out Date:  
#652 Owner: FWS Admin: YFR-Yukon Flats  
Name: **Beaverdam Lake** Cause: Lightning

Several showers from isolated cells and the hard work of sawyers and the Venetie # 2 crew have contributed to the 100% containment of this incident, as of today. Per the I.C. "This fire is looking good!". Mopping up of all visual smokes, continued gridding of the green and the clearing out of unburned fuels will continue to be operational priorities over the next 2 burning periods.

| Assigned Crews: |        | Assigned: |
|-----------------|--------|-----------|
| Venetie # 2     | Type 2 | 8/5       |

Daily Report From: 08/06

**0.0 Acre Change Since 08/05**

**HM3U** Lat: **65:58:01.8** Status: **S/U** Acres: **3,656.0** Option: **LIMITED**  
**332495** Lon: **145:40:39.6** Personnel: **4** Start Date: 7/1/13 Area: **UYD**  
**PDHM3U** Legal: 13N 10E 8 F Out Date:  
#495 Owner: FWS Admin: YFR-Yukon Flats  
Name: **Discovery Creek** Cause: Lightning

On 8/4, four smokejumpers were dropped at the cabin site for point protection. They have been unable to do burn-out operations due to precipitation in the area. Saw line construction, improvements and fire monitoring continues daily.

## Staffed - AFS

Daily Report From: 08/06

**952.3 Acre Change Since 08/05**

|               |                                |                     |                        |                        |
|---------------|--------------------------------|---------------------|------------------------|------------------------|
| <b>HLSV</b>   | Lat: <b>63:41:34.0</b>         | Status: <b>S/U</b>  | Acres: <b>29,336.2</b> | Option: <b>LIMITED</b> |
| <b>332429</b> | Lon: <b>150:08:36.0</b>        | Personnel: <b>4</b> | Start Date: 6/26/13    | Area: <b>TAD</b>       |
| <b>PDHLSV</b> | Legal: 014S 013W 19 F          |                     | Out Date:              |                        |
| #429          | Owner: NPS                     |                     | Admin: DEP-Denali      |                        |
|               | Name: <b>Toklat River East</b> |                     | Cause: Lightning       |                        |

The fire was flown 8/6 by NPS H-58191. Under 90% cloud cover - 30% of the perimeter was active exhibiting smoldering, creeping, backing and isolated torching. 1-3 foot flame lengths were observed. With south winds estimated at 15mph - all current fire activity was noted in the northern portions of the fire. To the north and NE, the fire was burning slowly through the old 2011 fire scar. On the fire's western edge, 4 smokejumpers continue to secure structures and prep fuels for possible burn-out operations, as warranted. Chinook wind conditions have contributed to fire behavior and falling trees.

Daily Report From: 08/06

**0.0 Acre Change Since 08/05**

|               |                             |                      |                        |                        |
|---------------|-----------------------------|----------------------|------------------------|------------------------|
| <b>HK8H</b>   | Lat: <b>64:41:37.2</b>      | Status: <b>S/U</b>   | Acres: <b>86,890.0</b> | Option: <b>LIMITED</b> |
| <b>332280</b> | Lon: <b>146:35:29.4</b>     | Personnel: <b>85</b> | Start Date: 6/19/13    | Area: <b>MID</b>       |
| <b>PDHK8H</b> | Legal: 2N 6E 32 F           |                      | Out Date:              |                        |
| #280          | Owner: MIL                  |                      | Admin: ARMY-U.S. Army  |                        |
|               | Name: <b>Stuart Creek 2</b> |                      | Cause: Human           |                        |

Firefighters continued to monitor along the river and cabin sites on Division R and the fire area along Quarry Road, Brigadier Road and North Camara Road in Divisions B and C. Rehab was completed in the North Beaver Creek Road area. Personnel will continue to patrol and monitor the fire. A TFR remains in place.

|                 |     |           |
|-----------------|-----|-----------|
| Assigned Crews: |     | Assigned: |
| Midnight Suns   | IHC | 8/2       |
| North Star      | T2  | 7/24      |

## Staffed - DOF

Daily Report From: 08/06

**0.0 Acre Change Since 08/05**

**HT43** Lat: **63:22:37.4** Status: **S/C** Acres: **3.0** Option: **CRITICAL**  
**313666** Lon: **143:22:40.9** Personnel: **33** Start Date: 8/5/13 Area: **TAS**  
**PNHT43** Legal: 19N 11E 31 C Out Date:  
#666 Owner: NCA Admin: Tanacross Corporation  
Name: **Tanacross Dump 2** Cause: Human

Heat was found in the center of the fire, crews and engines will continue to work until 100% extinguished.  
(Upper Tanana #2 and the Forest Service R10 crew worked for Tok Area are on loan to this fire for initial attack from the Moon Lake fire group.)

Daily Report From: 08/06

**0.0 Acre Change Since 08/05**

**HT4G** Lat: **64:45:17.0** Status: **S/C** Acres: **1.1** Option: **Limited**  
**311663** Lon: **148:53:01.5** Personnel: **4** Start Date: 8/5/13 Area: **FAS**  
**PNHT4G** Legal: 2S 7W 11 F Out Date:  
#663 Owner: STA Admin: L&W-Lands and Waters  
Name: **Sled Road** Cause: Human

Personnel continued to work the fire, which was declared contained at 2030.

Daily Report From: 08/06

**0.0 Acre Change Since 08/05**

**HTZ7** Lat: **65:13:28.8** Status: **S/U** Acres: **84.0** Option: **CRITICAL**  
**311649** Lon: **147:01:10.2** Personnel: **63** Start Date: 8/3/13 Area: **FAS**  
**PNHTZ7** Legal: 5N 4E 30 F Out Date:  
#649 Owner: PRI Admin: PRI-Private  
Name: **Long Creek** Cause: Human

This fire continues smoldering and creeping behavior. Crews continue to secure a 20 foot edge around the fire, build line along the left flank, and mop up.

| Assigned Crews:  |        | Assigned: |
|------------------|--------|-----------|
| Fairbanks # 1    | Type 2 | 8/3       |
| Pioneer Peak     | IHC    | 8/4       |
| Upper Tanana # 1 | Type 2 | 8/3       |

Daily Report From: 08/06

**1,333.0 Acre Change Since 08/05**

**HL37** Lat: **63:25:42.1** Status: **S/U** Acres: **21,000.0** Option: **LIMITED**  
**313401** Lon: **143:41:58.9** Personnel: **93** Start Date: 6/25/13 Area: **TAS**  
**PNHL37** Legal: 19N 9E 16 C Out Date:  
#401 Owner: STA Admin: FOR-Forestry  
Name: **Moon Lake** Cause: Lightning

The northern edge of the fire made a large run to the north and northwest, pushed by wind and topography. Active crown fire and spotting was observed. A large terrain-driven convection column developed in the early afternoon and built until the evening. In Division T, Delta #2 continued to make good progress mopping up 300 feet in east from H-30 with the support of helicopter bucket work. Buckets were also used to cool an area of heat along the Tanana with some potential to spot across the river. In Division W, Yukon continued securing and mopping up the area around H-20 and the slopover in the 2010 Eagle Trail fire scar. An information officer visited the community of Tanacross and was able to answer questions and provide current information. Upper Tanana #2 and the Forest Service R10 crew worked for Tok Area on fire 666 and initial attack.

| Assigned Crews:  |           | Assigned: |
|------------------|-----------|-----------|
| Delta # 2        | Type 2    | 7/31      |
| R-10             | Type 2 IA | 8/5       |
| Upper Tanana # 2 | Type 2    | 7/31      |
| Yukon            | Type 2 IA | 7/25      |



## Unstaffed - AFS

Daily Report From: 08/06

**0.0 Acre Change Since 08/05**

**HT0J** Lat: **64:39:20.0** Status: **U/U** Acres: **423.0** Option: **LIMITED**  
 Lon: **152:26:37.0** Start Date: 8/3/13 Area: **TAD**  
 Legal: 003S 024W 18 F Out Date:  
 #654 Owner: BLM Admin: NOD-Fairbanks District  
 Name: **Chitanana** Cause: Lightning - WFU

The fire was last flown on 8/5 by detection aircraft N309VS. The fire has spotted onto the north side of the river. This fire remains in monitor status.

Daily Report From: 08/06

**35.0 Acre Change Since 08/05**

**HTT8** Lat: **64:08:06.0** Status: **U/U** Acres: **40.0** Option: **LIMITED**  
**332642** Lon: **153:05:05.0** Start Date: 8/2/13 Area: **TAD**  
 Legal: 016S 029E 02 K Out Date:  
 #642 Owner: BLM Admin: NOD-Fairbanks District  
 Name: **Sethkokna** Cause: Lightning - WFU

The fire was flown on 8/6 by surveillance aircraft N114MN. Personnel reported a 40% active perimeter. Over the incident, cloud cover was 50%, with a NW wind at 2mph. Observed fire behavior was smoldering in hardwoods and single tree torching of spruce on sloping ground. The fire will likely continue to spread uphill through the night. This fire remains in monitor status.

Daily Report From: 08/06

**0.0 Acre Change Since 08/05**

**HS4T** Lat: **67:19:07.2** Status: **U/U** Acres: **50.7** Option: **LIMITED**  
**331610** Lon: **152:05:50.4** Start Date: 7/29/13 Area: **TAD**  
 Legal: 029N 020W 19 F Out Date:  
 #610 Owner: STA Admin: L&W-Lands and Water  
 Name: **Grizzly Creek** Cause: Lightning

The fire was last flown 8/6 by zone aircraft N309VS. Personnel observed a 2% active perimeter under 75% cloud cover and SE winds. One area of smoldering was noted in white spruce on the east flank of the fire. This fire remains in monitor status.

Daily Report From: 08/06

**0.0 Acre Change Since 08/05**

**HS1S** Lat: **66:12:43.8** Status: **U/U** Acres: **51.0** Option: **MODIFIED**  
**332588** Lon: **147:16:41.4** Personnel: **18** Start Date: 7/27/13 Area: **UYD**  
 Legal: 016N 002E 14 F Out Date:  
 #588 Owner: NCA Admin: Doyon  
 Name: **Twin Lakes** Cause: Lightning

The fire was demobed today with the help of Helicopter 508. All available single resources and the Fort Yukon #1 T-2 crew were re-assigned to fire 661 or Venetie Staging. Fire back haul was successfully returned to Fairbanks via fixed wing flights out of Beaver.

Assigned Crews:

Fort Yukon #1

T2

Assigned:

8/2

Released: 8/6

## Unstaffed - AFS

Daily Report From: 08/06

**0.0 Acre Change Since 08/05**

|                |                         |                    |                                   |                        |
|----------------|-------------------------|--------------------|-----------------------------------|------------------------|
| <b>HQJ4</b>    | Lat: <b>64:34:00.5</b>  | Status: <b>U/U</b> | Acres: <b>1,267.8</b>             | Option: <b>Limited</b> |
| <b>GAD-540</b> | Lon: <b>155:47:10.8</b> |                    | Start Date: 7/13/13               | Area: <b>GAD</b>       |
| <b>PDHQJ4</b>  | Legal: 11S 15E 1        |                    | Out Date:                         |                        |
| # 540          | Owner: NCA              |                    | Admin: Doyon Regional Corporation |                        |
|                | Name: <b>Main Creek</b> |                    | Cause: Lightning                  |                        |

Surveillance personnel aboard N114MN reported the fire as having a 0% active perimeter and smoldering in a hardwood mix. One smoke was visible on the northern portion of the fire. Observations were taken under 95% cloud cover with winds out of the south at 5 MPH. The fire was not receiving precipitation at the time of observation. It will remain in monitor status.

Daily Report From: 08/06

**0.0 Acre Change Since 08/05**

|               |                         |                    |                            |                        |
|---------------|-------------------------|--------------------|----------------------------|------------------------|
| <b>HQG2</b>   | Lat: <b>65:26:06.6</b>  | Status: <b>U/U</b> | Acres: <b>2,230.5</b>      | Option: <b>LIMITED</b> |
| <b>331538</b> | Lon: <b>154:08:17.4</b> |                    | Start Date: 7/13/13        | Area: <b>TAD</b>       |
| <b>PDHQG2</b> | Legal: 001S 023E 03 K   |                    | Out Date:                  |                        |
| # 538         | Owner: STA              |                    | Admin: L&W-Lands and Water |                        |
|               | Name: <b>West Fork</b>  |                    | Cause: Lightning           |                        |

The fire was flown on 8/6 by detection N309VS. One interior smoke was observed, smoldering near a creek on the southern side. This fire remains in monitor status.

Daily Report From: 08/06

**2,394.1 Acre Change Since 08/05**

|               |                           |                    |                       |                        |
|---------------|---------------------------|--------------------|-----------------------|------------------------|
| <b>HN86</b>   | Lat: <b>63:28:36.6</b>    | Status: <b>U/U</b> | Acres: <b>5,501.0</b> | Option: <b>LIMITED</b> |
|               | Lon: <b>152:06:03.6</b>   |                    | Start Date: 7/6/13    | Area: <b>TAD</b>       |
| <b>PDHN86</b> | Legal: 017S 024W 02 F     |                    | Out Date:             |                        |
| # 518         | Owner: NPS                |                    | Admin: DEP-Denali     |                        |
|               | Name: <b>Castle Rocks</b> |                    | Cause: Lightning      |                        |

The fire was flown on 8/6 by NPS aircraft H-58191. On board personnel reported an 85% active perimeter, under 40% cloud cover and a north wind 8-10mph. Fire behavior was smoldering, creeping, backing, running, torching and spotting. Spotting distances were estimated to be 100-200 yards. All areas had fire activity, with the exception of the north edge and NE corner. The fire has made its way to the foot of Castle Rock hill. This fire remains in monitor status.

Daily Report From: 08/06

**0.0 Acre Change Since 08/05**

|               |                             |                    |                             |                        |
|---------------|-----------------------------|--------------------|-----------------------------|------------------------|
| <b>HNX5</b>   | Lat: <b>65:49:00.0</b>      | Status: <b>U/U</b> | Acres: <b>2.0</b>           | Option: <b>LIMITED</b> |
| <b>311511</b> | Lon: <b>147:47:00.0</b>     |                    | Start Date: 7/4/13          | Area: <b>UYD</b>       |
| <b>PDHNX5</b> | Legal: 012N 001E 26 F       |                    | Out Date:                   |                        |
| # 511         | Owner: STA                  |                    | Admin: L&W-Lands and Waters |                        |
|               | Name: <b>Victoria Creek</b> |                    | Cause: Lightning            |                        |

On 8/3, fire personnel on J-12 observed the fire. The fire remains in monitor status.

## Unstaffed - AFS

Daily Report From: 08/06

**0.0 Acre Change Since 08/05**

**HNF9** Lat: **65:22:40.0** Status: **U/U** Acres: **10,961.0** Option: **LIMITED**  
 Lon: **144:17:40.0** Start Date: 7/3/13 Area: **UYD**  
**PDHNF9** Legal: 006N 017E 05 F Out Date:  
 # 506 Owner: BLM Admin: NOD-Fairbanks District  
 Name: **Birch Creek** Cause: Lightning

On 8/5, fire personnel on detection ship N114MN reported a 20% active perimeter under clear skies. This fire remains in monitor status.

Daily Report From: 08/06

**0.0 Acre Change Since 08/05**

**HM2V** Lat: **63:48:15.7** Status: **U/U** Acres: **1.9** Option: **LIMITED**  
**332489** Lon: **145:08:09.7** Start Date: 7/1/13 Area: **MID**  
 Legal: 013S 013E 12 F Out Date:  
 # 489 Owner: MIL Admin: ARMY-U.S. Army  
 Name: **Gerstle** Cause: Lightning

The fire was flown by N40HU on 8/1. No fire activity was observed and the fire remains in monitor status.

Daily Report From: 08/06

**0.0 Acre Change Since 08/05**

**HMJ9** Lat: **67:13:10.0** Status: **U/U** Acres: **1,531.0** Option: **LIMITED**  
 Lon: **145:16:37.0** Start Date: 6/29/13 Area: **UYD**  
 Legal: 028N 011E 26 F Out Date:  
 # 475 Owner: FWS Admin: YFR-Yukon Flats  
 Name: **Joint Lake** Cause: Lightning

The fire was last flown on 7/31 and remains in monitor status.

Daily Report From: 08/06

**0.0 Acre Change Since 08/05**

**HMD7** Lat: **67:11:13.0** Status: **U/U** Acres: **23,355.5** Option: **LIMITED**  
**332469** Lon: **142:05:35.0** Start Date: 6/29/13 Area: **UYD**  
**PDHMD7** Legal: 027N 026E 07 F Out Date:  
 # 469 Owner: FWS Admin: ARR-Arctic  
 Name: **North Porcupine** Cause: Lightning

The fire was last flown 7/22 by 11N. Hardware and hose previously deployed for structure protection have been retrieved by fire personnel. The fire remains in monitor status.

Daily Report From: 08/06

**0.0 Acre Change Since 08/05**

**HMB3** Lat: **63:34:02.0** Status: **U/U** Acres: **4,415.0** Option: **LIMITED**  
 Lon: **151:21:06.0** Start Date: 6/28/13 Area: **TAD**  
 Legal: 015S 020W 36 F Out Date:  
 # 466 Owner: NPS Admin: DEP-Denali  
 Name: **McKinley River East** Cause: Lightning

This fire was flown 8/6 by NPS aircraft H-58191. One smoke was observed on the SW perimeter with no flames visible. The fire remains in monitor status.

## Unstaffed - AFS

Daily Report From: 08/06

**0.0 Acre Change Since 08/05**

**HL3W** Lat: **63:59:20.0** Status: **U/U** Acres: **34,243.7** Option: **LIMITED**  
 Lon: **150:37:56.0** Start Date: 6/25/13 Area: **TAD**  
 Legal: 011S 016W 02 F Out Date:  
 # 394 Owner: NPS Admin: DEP-Denali  
 Name: **Sandless Lake** Cause: Lightning

The fire was flown 8/6 by zone detection N114MN. Under 80% cloud cover - 40% of the perimeter was active with wide spread smoldering, creeping and backing. No visible flamage was observed. Main areas of activity were the NNE corner of the fire and to a lesser extent, the southern, SE and SW portions. This fire remains in monitor status.

Daily Report From: 08/06

**0.0 Acre Change Since 08/05**

**HL1B** Lat: **64:36:58.0** Status: **U/U** Acres: **25,830.0** Option: **LIMITED**  
**332377** Lon: **154:10:09.0** Start Date: 6/24/13 Area: **TAD**  
**PDHL1B** Legal: 010S 023E 13 K Out Date:  
 # 377 Owner: FWS Admin: NOR-Nowitna  
 Name: **Little Mud** Cause: Lightning

The fire was flown on 8/6 by N114MN reporting 95% cloud cover and a 10% active perimeter. Observed fire behavior was smoldering. This fire remains in monitor status.

Daily Report From: 08/06

**0.6 Acre Change Since 08/05**

**HL07** Lat: **64:05:52.2** Status: **U/U** Acres: **6,034.0** Option: **LIMITED**  
 Lon: **151:35:13.8** Start Date: 6/24/13 Area: **TAD**  
**PDHL07** Legal: 009S 021W 36 F Out Date:  
 # 376 Owner: BLM Admin: NOD-Fairbanks District  
 Name: **Dead Fish Lake** Cause: Lightning

This fire was last flown 8/5 by N309VS. Under 99% cloudy skies the fire perimeter was 1% active. The fire remains in monitor status.

Daily Report From: 08/06

**0.0 Acre Change Since 08/05**

**HLZ3** Lat: **67:02:15.0** Status: **U/U** Acres: **15,528.4** Option: **LIMITED**  
 Lon: **147:19:59.0** Start Date: 6/23/13 Area: **UYD**  
 Legal: 026N 002E 33 F Out Date:  
 # 370 Owner: FWS Admin: YFR-Yukon Flats  
 Name: **Chandalar** Cause: Lightning

The fire was last observed on 7/22. The fire remains in monitor status.

Daily Report From: 08/06

**0.0 Acre Change Since 08/05**

**HLT2** Lat: **63:56:19.0** Status: **U/U** Acres: **64,499.0** Option: **FULL**  
**331360** Lon: **152:12:09.0** Start Date: 6/22/13 Area: **TAD**  
**PDHLT2** Legal: 011S 024W 26 F Out Date:  
 # 360 Owner: STA Admin: L&W-Lands and Water  
 Name: **Beaver Log Lakes** Cause: Lightning

The fire was last flown on 8/5 by N309VS. The fire has crossed the Muddy River to the southeast and smoldering continues on the north bank of Lake Minchumina. The fire remains in monitor status.

## Unstaffed - AFS

Daily Report From: 08/06

**303.0 Acre Change Since 08/05**

**HLT1** Lat: **63:54:29.4** Status: **U/U** Acres: **32,491.3** Option: **LIMITED**  
**332359** Lon: **151:22:03.6** Start Date: 6/22/13 Area: **TAD**  
**PDHLT1** Legal: 012S 019W 06 F Out Date:  
# 359 Owner: NPS Admin: DEP-Denali  
Name: **Moving River** Cause: Lightning

The fire was last flown on 8/5 by surveillance aircraft N309VS. The fire is currently 5.3 miles SW of John Hanson Lake and remains in monitor status.

Daily Report From: 08/06

**174.6 Acre Change Since 08/05**

**HLM6** Lat: **63:44:33.0** Status: **U/U** Acres: **2,198.9** Option: **LIMITED**  
Lon: **151:09:04.0** Start Date: 6/21/13 Area: **TAD**  
Legal: 013S 019W 36 F Out Date:  
# 350 Owner: NPS Admin: DEP-Denali  
Name: **Bear Creek** Cause: Lightning

The fire was flown 8/6 by surveillance aircraft N309VS. Personnel on board reported a 20% active perimeter under 70% cloud cover and a north wind 3-5. Smoldering, creeping, backing and isolated torching was observed and all activity was isolated to the fire's south and SE side. The rest of the fire appeared cold. This fire remains in monitor status.

Daily Report From: 08/06

**0.0 Acre Change Since 08/05**

**HLL4** Lat: **64:15:59.0** Status: **U/U** Acres: **47,588.0** Option: **LIMITED**  
Lon: **154:18:58.0** Start Date: 6/21/13 Area: **TAD**  
Legal: 014S 023E 21 K Out Date:  
# 342 Owner: BLM Admin: NOD-Fairbanks District  
Name: **Sulatna River** Cause: Lightning

On 8/4, surveillance aircraft N309VS flew the fire reporting a 0% active perimeter. Smoldering in hardwoods was noted in one interior area. This fire remains in monitor status.

Daily Report From: 08/06

**0.0 Acre Change Since 08/05**

**HLF5** Lat: **66:48:32.0** Status: **U/U** Acres: **64,078.5** Option: **LIMITED**  
**332332** Lon: **150:56:47.0** Start Date: 6/20/13 Area: **TAD**  
**PDHLF5** Legal: 023N 016W 23 F Out Date:  
# 332 Owner: BLM Admin: NOD-Fairbanks District  
Name: **Prospect Creek** Cause: Lightning

The fire was flown on 8/6 by N309VS with no visible smokes showing. This fire remains in monitor status.

Daily Report From: 08/06

**0.0 Acre Change Since 08/05**

**HLE6** Lat: **67:12:33.0** Status: **U/U** Acres: **2,601.9** Option: **LIMITED**  
**331328** Lon: **151:47:04.0** Start Date: 6/20/13 Area: **TAD**  
**PDHEL6** Legal: 028N 019W 32 F Out Date:  
# 328 Owner: STA Admin: L&W-Lands and Water  
Name: **Timber Creek** Cause: Lightning

The fire was flown on 8/6 by N309VS. On board personnel reported < 1% active perimeter and one visible smoke along a creek on the fire's south side. This fire remains in monitor status.

## Unstaffed - AFS

Daily Report From: 08/06

**0.0 Acre Change Since 08/05**

**HLD5** Lat: **66:04:58.0** Status: **U/U** Acres: **19,497.0** Option: **LIMITED**  
 Lon: **150:49:09.0** Start Date: 6/20/13 Area: **TAD**  
 Legal: 015N 015W 31 F Out Date:  
 # 315 Owner: BLM Admin: NOD-Fairbanks District  
 Name: **Ray River 2** Cause: Lightning

The fire was flown on 8/6 by surveillance aircraft N309VS. Under 25% cloudy skies, the fire's perimeter was 15% active. A majority of the perimeter activity was on the NE side, where it was seen burning uphill with the wind. Overall observed fire behavior was smoldering, creeping, and single tree torching. Numerous interior smokes were also noted. This fire remains in monitor status.

Daily Report From: 08/06

**0.0 Acre Change Since 08/05**

**HLD1** Lat: **65:23:52.0** Status: **U/U** Acres: **10,377.0** Option: **LIMITED**  
 Lon: **141:32:20.0** Start Date: 6/20/13 Area: **UYD**  
 Legal: 007N 030E 27 F Out Date:  
 # 310 Owner: NCA Admin: Doyon  
 Name: **Nation River** Cause: Lightning

This fire was monitored on 7/22 by N9011N and remains in monitor status.

Daily Report From: 08/06

**0.0 Acre Change Since 08/05**

**HH8N** Lat: **63:53:35.0** Status: **U/U** Acres: **1,208.0** Option: **LIMITED**  
 Lon: **145:59:35.0** Start Date: 5/30/13 Area: **MID**  
**PDHH8N** Legal: 012S 009E 09 F Out Date:  
 # 117 Owner: MIL Admin: Army  
 Name: **Mississippi** Cause: Human

The fire was flown on 8/6 by 40HU. Under SE winds 12-15mph, the perimeter was 10% active with the NW corner most active - involving approximately 5-10 acres. Observed fire behavior was smoldering, creeping, backing and isolated torching. The remaining portions of the fire were quiet. This fire remains in monitor status.

Daily Report From: 08/06

**0.0 Acre Change Since 08/05**

**HC33** Lat: **65:01:37.7** Status: **U/U** Acres: **26.8** Option: **MODIFIED**  
 Lon: **141:14:57.3** Start Date: 3/14/13 Area: **UYD**  
 Legal: 002N 032E 04 F Out Date:  
 # 002 Owner: NCA Admin: Doyon  
 Name: **Windfall Mountain** Cause: Lightning

The fire was last observed on 7/22 by N-9011N. The fire remains in monitor status.

## Unstaffed - DOF

Daily Report From: 08/06

**0.0 Acre Change Since 08/05**

|               |                          |                    |                             |                         |
|---------------|--------------------------|--------------------|-----------------------------|-------------------------|
| <b>304664</b> | Lat: <b>61:26:49.8</b>   | Status: <b>U/U</b> | Acres: <b>0.5</b>           | Option: <b>Modified</b> |
|               | Lon: <b>156:02:57.6</b>  |                    | Start Date: 8/5/13          | Area: <b>SWS</b>        |
| # 664         | Legal: 16N 38W 26 S      |                    | Out Date:                   |                         |
|               | Owner: STA               |                    | Admin: L&W-Lands and Waters |                         |
|               | Name: <b>Stink River</b> |                    | Cause: Lightning            |                         |

The fire was not flown and remains in monitor status.

Daily Report From: 08/06

**0.0 Acre Change Since 08/05**

|               |                          |                    |                    |                         |
|---------------|--------------------------|--------------------|--------------------|-------------------------|
| <b>301658</b> | Lat: <b>61:38:14.8</b>   | Status: <b>U/C</b> | Acres: <b>0.1</b>  | Option: <b>Critical</b> |
|               | Lon: <b>149:50:32.6</b>  |                    | Start Date: 8/4/13 | Area: <b>MSS</b>        |
| # 658         | Legal: 18N 3W 21 S       |                    | Out Date:          |                         |
|               | Owner: PRI               |                    | Admin: PRI-Private |                         |
|               | Name: <b>King Arthur</b> |                    | Cause: Human       |                         |

The fire was not checked and remains in monitor status.

Daily Report From: 08/06

**0.0 Acre Change Since 08/05**

|               |                                |                    |                             |                        |
|---------------|--------------------------------|--------------------|-----------------------------|------------------------|
| <b>301651</b> | Lat: <b>61:10:00.0</b>         | Status: <b>U/U</b> | Acres: <b>0.1</b>           | Option: <b>Limited</b> |
|               | Lon: <b>149:38:00.0</b>        |                    | Start Date: 8/3/13          | Area: <b>MSS</b>       |
| # 651         | Legal: 13N 2W 21 S             |                    | Out Date:                   |                        |
|               | Owner: STA                     |                    | Admin: L&W-Lands and Waters |                        |
|               | Name: <b>Knoya Ridge Trail</b> |                    | Cause: Human                |                        |

The fire was not checked and remains in monitor status.

Daily Report From: 08/06

**0.0 Acre Change Since 08/05**

|               |                         |                    |                             |                         |
|---------------|-------------------------|--------------------|-----------------------------|-------------------------|
| <b>303650</b> | Lat: <b>60:21:51.4</b>  | Status: <b>U/C</b> | Acres: <b>0.1</b>           | Option: <b>Critical</b> |
|               | Lon: <b>151:15:48.4</b> |                    | Start Date: 8/3/13          | Area: <b>KKS</b>        |
| # 650         | Legal: 3N 11W 7 S       |                    | Out Date:                   |                         |
|               | Owner: STA              |                    | Admin: L&W-Lands and Waters |                         |
|               | Name: <b>Truck</b>      |                    | Cause: Human                |                         |

Still on monitor status.

Daily Report From: 08/06

**0.0 Acre Change Since 08/05**

|               |                          |                    |                             |                        |
|---------------|--------------------------|--------------------|-----------------------------|------------------------|
| <b>304646</b> | Lat: <b>62:41:37.2</b>   | Status: <b>U/U</b> | Acres: <b>184.0</b>         | Option: <b>Limited</b> |
|               | Lon: <b>154:51:39.6</b>  |                    | Start Date: 8/3/13          | Area: <b>SWS</b>       |
| # 646         | Legal: 30N 30W 14 S      |                    | Out Date:                   |                        |
|               | Owner: STA               |                    | Admin: L&W-Lands and Waters |                        |
|               | Name: <b>Middle Fork</b> |                    | Cause: Lightning            |                        |

The fire was not flown today and remains in monitor status.

## Unstaffed - DOF

Daily Report From: 08/06

**0.0 Acre Change Since 08/05**

|               |                                 |                    |                    |                         |
|---------------|---------------------------------|--------------------|--------------------|-------------------------|
|               | Lat: <b>60:31:01.4</b>          | Status: <b>U/C</b> | Acres: <b>0.1</b>  | Option: <b>Critical</b> |
| <b>303644</b> | Lon: <b>150:53:45.9</b>         |                    | Start Date: 8/3/13 | Area: <b>KKS</b>        |
|               | Legal: 5N 9W 20 S               |                    | Out Date:          |                         |
| #644          | Owner: PRI                      |                    | Admin: PRI-Private |                         |
|               | Name: <b>Nina Robinson Road</b> |                    | Cause: Human       |                         |

Still on monitor status.

Daily Report From: 08/06

**0.0 Acre Change Since 08/05**

|               |                                |                    |                             |                        |
|---------------|--------------------------------|--------------------|-----------------------------|------------------------|
|               | Lat: <b>62:44:54.3</b>         | Status: <b>U/U</b> | Acres: <b>1.0</b>           | Option: <b>Limited</b> |
| <b>314639</b> | Lon: <b>145:55:19.4</b>        |                    | Start Date: 8/2/13          | Area: <b>CRS</b>       |
|               | Legal: 11N 4W 18 C             |                    | Out Date:                   |                        |
| #639          | Owner: STA                     |                    | Admin: L&W-Lands and Waters |                        |
|               | Name: <b>Twelve Mile Creek</b> |                    | Cause: Lightning            |                        |

The fire was not flown today and remains in monitor status.

Daily Report From: 08/06

**0.0 Acre Change Since 08/05**

|               |                              |                    |                             |                     |
|---------------|------------------------------|--------------------|-----------------------------|---------------------|
|               | Lat: <b>62:01:17.3</b>       | Status: <b>U/C</b> | Acres: <b>2.0</b>           | Option: <b>Full</b> |
| <b>314638</b> | Lon: <b>146:27:36.5</b>      |                    | Start Date: 8/2/13          | Area: <b>CRS</b>    |
|               | Legal: 3N 7W 23 C            |                    | Out Date:                   |                     |
| #638          | Owner: STA                   |                    | Admin: L&W-Lands and Waters |                     |
|               | Name: <b>Mendeltna Creek</b> |                    | Cause: Lightning            |                     |

The fire was not checked today due to other priorities and remains in monitor status.

Daily Report From: 08/06

**0.0 Acre Change Since 08/05**

|               |                          |                    |                             |                        |
|---------------|--------------------------|--------------------|-----------------------------|------------------------|
|               | Lat: <b>62:15:02.0</b>   | Status: <b>U/U</b> | Acres: <b>1.0</b>           | Option: <b>Limited</b> |
| <b>314632</b> | Lon: <b>145:41:20.9</b>  |                    | Start Date: 8/1/13          | Area: <b>CRS</b>       |
|               | Legal: 6N 3W 36 C        |                    | Out Date:                   |                        |
| #632          | Owner: STA               |                    | Admin: L&W-Lands and Waters |                        |
|               | Name: <b>Moose Creek</b> |                    | Cause: Lightning            |                        |

A flight to check this fire was diverted in order to take suppression action on fire 314668. The fire will likely be checked 8-7. On 8-5 no smokes were observed and the fire is currently not a threat.

Daily Report From: 08/06

**0.0 Acre Change Since 08/05**

|               |                          |                    |                             |                        |
|---------------|--------------------------|--------------------|-----------------------------|------------------------|
|               | Lat: <b>62:08:37.8</b>   | Status: <b>U/U</b> | Acres: <b>122.0</b>         | Option: <b>Limited</b> |
| <b>304631</b> | Lon: <b>155:07:54.0</b>  |                    | Start Date: 8/1/13          | Area: <b>SWS</b>       |
|               | Legal: 24N 32W 27 S      |                    | Out Date:                   |                        |
| #631          | Owner: STA               |                    | Admin: L&W-Lands and Waters |                        |
|               | Name: <b>Cheeneetnuk</b> |                    | Cause: Lightning            |                        |

The fire was not flown today and remains in monitor status.



## Unstaffed - DOF

Daily Report From: 08/06

**106.5 Acre Change Since 08/05**

|               |                               |                    |                             |                        |
|---------------|-------------------------------|--------------------|-----------------------------|------------------------|
| <b>314630</b> | Lat: <b>62:57:20.5</b>        | Status: <b>U/U</b> | Acres: <b>107.5</b>         | Option: <b>Limited</b> |
|               | Lon: <b>146:57:52.9</b>       |                    | Start Date: 8/1/13          | Area: <b>CRS</b>       |
|               | Legal: 14N 9W 32 C            |                    | Out Date:                   |                        |
| #630          | Owner: STA                    |                    | Admin: L&W-Lands and Waters |                        |
|               | Name: <b>Clearwater Creek</b> |                    | Cause: Lightning            |                        |

The fire was relatively inactive when observed, with only 3 interior smokes and no activity seen on the perimeter.

Daily Report From: 08/06

**0.0 Acre Change Since 08/05**

|               |                            |                    |                               |                        |
|---------------|----------------------------|--------------------|-------------------------------|------------------------|
| <b>HTC0</b>   | Lat: <b>62:18:33.1</b>     | Status: <b>U/U</b> | Acres: <b>1,211.0</b>         | Option: <b>Limited</b> |
| <b>304628</b> | Lon: <b>155:26:57.7</b>    |                    | Start Date: 8/1/13            | Area: <b>SWS</b>       |
|               | Legal: 26N 33W 29 S        |                    | Out Date:                     |                        |
| #628          | Owner: BLM                 |                    | Admin: AND-Anchorage District |                        |
|               | Name: <b>Selatna River</b> |                    | Cause: Lightning              |                        |

The fire was not flown today and remains in monitor status.

Daily Report From: 08/06

**0.0 Acre Change Since 08/05**

|               |                          |                    |                             |                        |
|---------------|--------------------------|--------------------|-----------------------------|------------------------|
| <b>HTW0</b>   | Lat: <b>62:17:44.0</b>   | Status: <b>U/U</b> | Acres: <b>90.0</b>          | Option: <b>Limited</b> |
| <b>314625</b> | Lon: <b>146:49:24.4</b>  |                    | Start Date: 7/31/13         | Area: <b>CRS</b>       |
|               | Legal: 6N 9W 13 C        |                    | Out Date:                   |                        |
| #625          | Owner: STA               |                    | Admin: L&W-Lands and Waters |                        |
|               | Name: <b>Tabert Lake</b> |                    | Cause: Lightning            |                        |

The fire's perimeter was 25% active, smoldering with no visible flames. Activity is primarily on the south and northwest. IA prioritys precluded remapping. Current size is estimated to be less than 150 acres.

Daily Report From: 08/06

**0.0 Acre Change Since 08/05**

|               |                                |                    |                             |                        |
|---------------|--------------------------------|--------------------|-----------------------------|------------------------|
| <b>304623</b> | Lat: <b>60:54:05.4</b>         | Status: <b>U/U</b> | Acres: <b>24.0</b>          | Option: <b>Limited</b> |
|               | Lon: <b>154:39:03.6</b>        |                    | Start Date: 7/31/13         | Area: <b>SWS</b>       |
|               | Legal: 9N 30W 5 S              |                    | Out Date:                   |                        |
| #623          | Owner: STA                     |                    | Admin: L&W-Lands and Waters |                        |
|               | Name: <b>Mulchatna River 2</b> |                    | Cause: Lightning            |                        |

The fire was not flown today and remains in monitor status.

Daily Report From: 08/06

**0.0 Acre Change Since 08/05**

|               |                          |                    |                               |                        |
|---------------|--------------------------|--------------------|-------------------------------|------------------------|
| <b>HS8W</b>   | Lat: <b>61:32:39.0</b>   | Status: <b>U/U</b> | Acres: <b>385.0</b>           | Option: <b>Limited</b> |
| <b>304622</b> | Lon: <b>155:05:26.4</b>  |                    | Start Date: 7/31/13           | Area: <b>SWS</b>       |
|               | Legal: 17N 32W 21 S      |                    | Out Date:                     |                        |
| #622          | Owner: BLM               |                    | Admin: AND-Anchorage District |                        |
|               | Name: <b>North Swift</b> |                    | Cause: Lightning              |                        |

The fire was not flown and remains in monitor status.

## Unstaffed - DOF

Daily Report From: 08/06

**0.0 Acre Change Since 08/05**

|               |                         |                    |                             |                        |
|---------------|-------------------------|--------------------|-----------------------------|------------------------|
|               | Lat: <b>61:38:24.0</b>  | Status: <b>U/U</b> | Acres: <b>4,733.0</b>       | Option: <b>Limited</b> |
| <b>304617</b> | Lon: <b>155:20:24.0</b> |                    | Start Date: 7/30/13         | Area: <b>SWS</b>       |
|               | Legal: 18N 33W 19 S     |                    | Out Date:                   |                        |
| #617          | Owner: STA              |                    | Admin: L&W-Lands and Waters |                        |
|               | Name: <b>Gagaryah 2</b> |                    | Cause: Lightning            |                        |

The fire was not flown today and remains in monitor status.

Daily Report From: 08/06

**0.0 Acre Change Since 08/05**

|               |                         |                    |                             |                        |
|---------------|-------------------------|--------------------|-----------------------------|------------------------|
|               | Lat: <b>61:34:48.0</b>  | Status: <b>U/U</b> | Acres: <b>750.0</b>         | Option: <b>Limited</b> |
| <b>304616</b> | Lon: <b>155:11:48.0</b> |                    | Start Date: 7/30/13         | Area: <b>SWS</b>       |
|               | Legal: 17N 33W 11 S     |                    | Out Date:                   |                        |
| #616          | Owner: STA              |                    | Admin: L&W-Lands and Waters |                        |
|               | Name: <b>Gagaryah</b>   |                    | Cause: Lightning            |                        |

The fire was not flown today and remains in monitor status.

Daily Report From: 08/06

**0.0 Acre Change Since 08/05**

|               |                                  |                    |                     |                     |
|---------------|----------------------------------|--------------------|---------------------|---------------------|
|               | Lat: <b>63:46:06.2</b>           | Status: <b>U/U</b> | Acres: <b>0.4</b>   | Option: <b>Full</b> |
| <b>313612</b> | Lon: <b>143:56:01.9</b>          |                    | Start Date: 7/30/13 | Area: <b>TAS</b>    |
| <b>PNHS68</b> | Legal: 23N 8E 18 C               |                    | Out Date:           |                     |
| #612          | Owner: STA                       |                    | Admin: FOR-Forestry |                     |
|               | Name: <b>Billy Creek Ridge 2</b> |                    | Cause: Lightning    |                     |

Did not patrol today, fire will remain in monitor status.

Daily Report From: 08/06

**0.0 Acre Change Since 08/05**

|               |                            |                    |                             |                        |
|---------------|----------------------------|--------------------|-----------------------------|------------------------|
|               | Lat: <b>60:00:05.4</b>     | Status: <b>U/U</b> | Acres: <b>1,943.0</b>       | Option: <b>Limited</b> |
| <b>304599</b> | Lon: <b>157:35:37.8</b>    |                    | Start Date: 7/28/13         | Area: <b>SWS</b>       |
|               | Legal: 2S 48W 18 S         |                    | Out Date:                   |                        |
| #599          | Owner: STA                 |                    | Admin: L&W-Lands and Waters |                        |
|               | Name: <b>Nuyakuk River</b> |                    | Cause: Lightning            |                        |

The fire was not flown today and remains in monitor status.

Daily Report From: 08/06

**0.0 Acre Change Since 08/05**

|               |                              |                    |                             |                        |
|---------------|------------------------------|--------------------|-----------------------------|------------------------|
|               | Lat: <b>60:44:04.0</b>       | Status: <b>U/U</b> | Acres: <b>195.0</b>         | Option: <b>Limited</b> |
| <b>304597</b> | Lon: <b>155:05:57.8</b>      |                    | Start Date: 7/28/13         | Area: <b>SWS</b>       |
|               | Legal: 8N 33W 29 S           |                    | Out Date:                   |                        |
| #597          | Owner: STA                   |                    | Admin: L&W-Lands and Waters |                        |
|               | Name: <b>Mulchatna River</b> |                    | Cause: Lightning            |                        |

The fire was not flown today and remains in monitor status.

## Unstaffed - DOF

Daily Report From: 08/06

**0.0 Acre Change Since 08/05**

|               |                             |                    |                             |                        |
|---------------|-----------------------------|--------------------|-----------------------------|------------------------|
| <b>304596</b> | Lat: <b>60:59:07.2</b>      | Status: <b>U/U</b> | Acres: <b>4,310.0</b>       | Option: <b>Limited</b> |
|               | Lon: <b>154:59:21.0</b>     |                    | Start Date: 7/28/13         | Area: <b>SWS</b>       |
| # 596         | Legal: 10N 32W 5 S          |                    | Out Date:                   |                        |
|               | Owner: STA                  |                    | Admin: L&W-Lands and Waters |                        |
|               | Name: <b>Whitefish Lake</b> |                    | Cause: Lightning            |                        |

The fire was not flown and remains in monitor status.

Daily Report From: 08/06

**0.0 Acre Change Since 08/05**

|               |                         |                    |                               |                         |
|---------------|-------------------------|--------------------|-------------------------------|-------------------------|
| <b>HS2N</b>   | Lat: <b>61:16:52.8</b>  | Status: <b>U/U</b> | Acres: <b>6,679.0</b>         | Option: <b>Modified</b> |
| <b>304591</b> | Lon: <b>155:14:04.2</b> |                    | Start Date: 7/28/13           | Area: <b>SWS</b>        |
| <b>PNHS2N</b> | Legal: 14N 33W 29 S     |                    | Out Date:                     |                         |
| # 591         | Owner: BLM              |                    | Admin: AND-Anchorage District |                         |
|               | Name: <b>Can Creek</b>  |                    | Cause: Lightning              |                         |

All personnel and equipment were demobed off the fire today. The fire was reconned in the morning and was 1% active, smoldering with a few smokes. The fire will remain in monitor status.

|                 |                    |
|-----------------|--------------------|
| Assigned Crews: | Assigned:          |
| Lower Kalskag   | 7/30 Released: 8/6 |
| Type 2          |                    |

Daily Report From: 08/06

**0.0 Acre Change Since 08/05**

|               |                         |                    |                             |                     |
|---------------|-------------------------|--------------------|-----------------------------|---------------------|
| <b>301585</b> | Lat: <b>61:45:53.8</b>  | Status: <b>U/C</b> | Acres: <b>0.1</b>           | Option: <b>Full</b> |
|               | Lon: <b>150:44:24.8</b> |                    | Start Date: 7/25/13         | Area: <b>MSS</b>    |
| # 585         | Legal: 19N 8W 4 S       |                    | Out Date:                   |                     |
|               | Owner: STA              |                    | Admin: L&W-Lands and Waters |                     |
|               | Name: <b>Yentna</b>     |                    | Cause: Lightning            |                     |

The fire was not checked and remains in monitor status.

Daily Report From: 08/06

**0.0 Acre Change Since 08/05**

|               |                         |                    |                     |                        |
|---------------|-------------------------|--------------------|---------------------|------------------------|
| <b>HQ3V</b>   | Lat: <b>62:44:51.6</b>  | Status: <b>U/U</b> | Acres: <b>82.0</b>  | Option: <b>Limited</b> |
| <b>313554</b> | Lon: <b>141:46:23.4</b> |                    | Start Date: 7/16/13 | Area: <b>TAS</b>       |
| <b>PNHQ3V</b> | Legal: 11N 19E 12 C     |                    | Out Date:           |                        |
| # 554         | Owner: FWS              |                    | Admin: TER-Tetlin   |                        |
|               | Name: <b>Jalamund</b>   |                    | Cause: Lightning    |                        |

Did not patrol today, fire will remain in monitor status.

Daily Report From: 08/06

**0.0 Acre Change Since 08/05**

|               |                              |                    |                     |                        |
|---------------|------------------------------|--------------------|---------------------|------------------------|
| <b>313501</b> | Lat: <b>62:47:55.8</b>       | Status: <b>U/U</b> | Acres: <b>38.0</b>  | Option: <b>Limited</b> |
|               | Lon: <b>141:44:39.0</b>      |                    | Start Date: 7/2/13  | Area: <b>TAS</b>       |
| # 501         | Legal: 12N 20E 19 C          |                    | Out Date:           |                        |
|               | Owner: STA                   |                    | Admin: FOR-Forestry |                        |
|               | Name: <b>Stuver Creek #2</b> |                    | Cause: Lightning    |                        |

Did not patrol today, fire will remain in monitor status.

## Unstaffed - DOF

Daily Report From: 08/06

**0.0 Acre Change Since 08/05**

|               |                           |                    |                    |                        |
|---------------|---------------------------|--------------------|--------------------|------------------------|
| <b>HM6Y</b>   | Lat: <b>62:47:37.0</b>    | Status: <b>U/U</b> | Acres: <b>21.0</b> | Option: <b>Limited</b> |
| <b>313496</b> | Lon: <b>141:47:00.2</b>   |                    | Start Date: 7/2/13 | Area: <b>TAS</b>       |
|               | Legal: 12N 19E 26 C       |                    | Out Date:          |                        |
| #496          | Owner: FWS                |                    | Admin: TER-Tetlin  |                        |
|               | Name: <b>Stuver Creek</b> |                    | Cause: Lightning   |                        |

Did not patrol today, fire will remain in monitor status.

Daily Report From: 08/06

**0.0 Acre Change Since 08/05**

|               |                               |                    |                       |                        |
|---------------|-------------------------------|--------------------|-----------------------|------------------------|
|               | Lat: <b>63:45:57.2</b>        | Status: <b>U/U</b> | Acres: <b>8,633.0</b> | Option: <b>Limited</b> |
| <b>313449</b> | Lon: <b>141:41:43.6</b>       |                    | Start Date: 6/27/13   | Area: <b>TAS</b>       |
|               | Legal: 23 19 10 C             |                    | Out Date:             |                        |
| #449          | Owner: STA                    |                    | Admin: FOR-Forestry   |                        |
|               | Name: <b>Big Timber Creek</b> |                    | Cause: Lightning      |                        |

A NIROPS Infrared mission detected an isolated heat source on the eastern edge of the fire along Big Timber creek, and two additional heat sources in the fire's interior. Aerial reconnaissance is scheduled to be flown again on 8/7.

Daily Report From: 08/06

**0.0 Acre Change Since 08/05**

|               |                         |                    |                             |                        |
|---------------|-------------------------|--------------------|-----------------------------|------------------------|
|               | Lat: <b>62:41:52.9</b>  | Status: <b>U/U</b> | Acres: <b>5,235.0</b>       | Option: <b>Limited</b> |
| <b>314444</b> | Lon: <b>145:11:06.4</b> |                    | Start Date: 6/27/13         | Area: <b>CRS</b>       |
|               | Legal: 11N 1E 35 C      |                    | Out Date:                   |                        |
| #444          | Owner: STA              |                    | Admin: L&W-Lands and Waters |                        |
|               | Name: <b>Excelsior</b>  |                    | Cause: Lightning            |                        |

The fire continues to be monitored by State Forestry and was scheduled to be mapped today, but the mission was diverted for a higher priority, initial attack fire.

Daily Report From: 08/06

**0.0 Acre Change Since 08/05**

|               |                            |                    |                       |                        |
|---------------|----------------------------|--------------------|-----------------------|------------------------|
| <b>HL6D</b>   | Lat: <b>60:16:34.2</b>     | Status: <b>U/U</b> | Acres: <b>1,784.0</b> | Option: <b>Limited</b> |
| <b>304437</b> | Lon: <b>153:54:56.4</b>    |                    | Start Date: 6/27/13   | Area: <b>SWS</b>       |
|               | Legal: 02N 27W 11 S        |                    | Out Date:             |                        |
| #437          | Owner: NPS                 |                    | Admin: LCP-Lake Clark |                        |
|               | Name: <b>Currant Creek</b> |                    | Cause: Lightning      |                        |

The fire was not flown and remains in monitor status.

Daily Report From: 08/06

**500.0 Acre Change Since 08/05**

|               |                               |                    |                             |                        |
|---------------|-------------------------------|--------------------|-----------------------------|------------------------|
| <b>HL5N</b>   | Lat: <b>63:17:09.4</b>        | Status: <b>U/U</b> | Acres: <b>10,000.0</b>      | Option: <b>LIMITED</b> |
| <b>313414</b> | Lon: <b>142:26:42.8</b>       |                    | Start Date: 6/26/13         | Area: <b>TAS</b>       |
| <b>PNHL5N</b> | Legal: 17N 15E 1 C            |                    | Out Date:                   |                        |
| #414          | Owner: STA                    |                    | Admin: L&W-Lands and Waters |                        |
|               | Name: <b>Tetlin Jct Ridge</b> |                    | Cause: Lightning            |                        |

NIROPS Infrared detected significant heat and perimeter growth on the eastern edge of the fire this morning. MODIS confirmed the activity and showed additional growth to the northeast in the afternoon. A well-developed column was visible from Tok, and from the Taylor and Alaska Highways. An information officer hiked in to the Bible camp at 4 Mile Lake on the Taylor Highway and was able to answer questions and provide current information. There is no threat to the camp or other values at this time.

## Unstaffed - DOF

Daily Report From: 08/06

**0.0 Acre Change Since 08/05**

|               |                            |                    |                       |                         |
|---------------|----------------------------|--------------------|-----------------------|-------------------------|
| <b>HL3N</b>   | Lat: <b>64:44:09.6</b>     | Status: <b>U/C</b> | Acres: <b>1,806.0</b> | Option: <b>CRITICAL</b> |
| <b>311388</b> | Lon: <b>148:41:19.2</b>    |                    | Start Date: 6/25/13   | Area: <b>FAS</b>        |
| <b>PNHL3N</b> | Legal: 2S 6W 14 F          |                    | Out Date:             |                         |
| # 388         | Owner: NCA                 |                    | Admin: Togothele      |                         |
|               | Name: <b>Skinny's Road</b> |                    | Cause: Human          |                         |

The Skinny's Fire was not checked and remains in monitor status.

Daily Report From: 08/06

**0.0 Acre Change Since 08/05**

|               |                         |                    |                       |                        |
|---------------|-------------------------|--------------------|-----------------------|------------------------|
| <b>313386</b> | Lat: <b>63:24:17.6</b>  | Status: <b>U/U</b> | Acres: <b>7,966.0</b> | Option: <b>Limited</b> |
|               | Lon: <b>141:31:25.5</b> |                    | Start Date: 6/25/13   | Area: <b>TAS</b>       |
|               | Legal: 19 20 23 C       |                    | Out Date:             |                        |
| # 386         | Owner: STA              |                    | Admin: FOR-Forestry   |                        |
|               | Name: <b>Ladue Fork</b> |                    | Cause: Lightning      |                        |

A NIROPS Infrared mission detected two isolated heat sources in the fire's interior. Aerial reconnaissance is scheduled to be flown again on 8/7.

Daily Report From: 08/06

**0.0 Acre Change Since 08/05**

|               |                         |                    |                             |                        |
|---------------|-------------------------|--------------------|-----------------------------|------------------------|
| <b>311366</b> | Lat: <b>64:02:26.4</b>  | Status: <b>U/U</b> | Acres: <b>5.0</b>           | Option: <b>Limited</b> |
|               | Lon: <b>148:40:37.8</b> |                    | Start Date: 6/23/13         | Area: <b>FAS</b>       |
|               | Legal: 10S 6W 1 F       |                    | Out Date:                   |                        |
| # 366         | Owner: STA              |                    | Admin: L&W-Lands and Waters |                        |
|               | Name: <b>Iron Creek</b> |                    | Cause: Human                |                        |

The Iron Creek Fire was not checked and remains in monitor status.

Daily Report From: 08/06

**85.0 Acre Change Since 08/05**

|               |                          |                    |                                   |                        |
|---------------|--------------------------|--------------------|-----------------------------------|------------------------|
| <b>HLS2</b>   | Lat: <b>63:51:09.6</b>   | Status: <b>U/U</b> | Acres: <b>10,847.0</b>            | Option: <b>Limited</b> |
| <b>313357</b> | Lon: <b>143:43:36.0</b>  |                    | Start Date: 6/22/13               | Area: <b>TAS</b>       |
| <b>PDHLS2</b> | Legal: 24N 9E 20 C       |                    | Out Date:                         |                        |
| # 357         | Owner: NCA               |                    | Admin: Doyon Regional Corporation |                        |
|               | Name: <b>Billy Creek</b> |                    | Cause: Lightning                  |                        |

A NIROPS Infrared mission detected several pockets of heat along the fire's southern and southeast edge, and on the northeast corner in the Billy Creek drainage. There was minimal acreage gain. Aerial reconnaissance is scheduled to be flown again on 8/7.

Daily Report From: 08/06

**0.0 Acre Change Since 08/05**

|               |                          |                    |                             |                     |
|---------------|--------------------------|--------------------|-----------------------------|---------------------|
| <b>HK58</b>   | Lat: <b>63:52:07.2</b>   | Status: <b>U/C</b> | Acres: <b>40.0</b>          | Option: <b>Full</b> |
| <b>311271</b> | Lon: <b>148:44:48.0</b>  |                    | Start Date: 6/18/13         | Area: <b>FAS</b>    |
| <b>PNHK58</b> | Legal: 12S 6W 16 F       |                    | Out Date:                   |                     |
| # 271         | Owner: STA               |                    | Admin: L&W-Lands and Waters |                     |
|               | Name: <b>Moody Creek</b> |                    | Cause: Human                |                     |

The Moody Creek Fire was not checked and remains in monitor status.

## Unstaffed - DOF

Daily Report From: 08/06

**0.0 Acre Change Since 08/05**

|               |                         |                    |                     |                         |
|---------------|-------------------------|--------------------|---------------------|-------------------------|
| <b>HK42</b>   | Lat: <b>64:52:27.9</b>  | Status: <b>U/C</b> | Acres: <b>96.4</b>  | Option: <b>Critical</b> |
| <b>311258</b> | Lon: <b>147:05:55.5</b> |                    | Start Date: 6/17/13 | Area: <b>FAS</b>        |
| <b>PNHK42</b> | Legal: 1N 3E 27 F       |                    | Out Date:           |                         |
| # 258         | Owner: PRI              |                    | Admin: PRI-Private  |                         |
|               | Name: <b>Kanuti</b>     |                    | Cause: Human        |                         |

The Kanuti Fire was not checked and remains in monitor status.

Daily Report From: 08/06

**0.0 Acre Change Since 08/05**

|               |                          |                    |                             |                        |
|---------------|--------------------------|--------------------|-----------------------------|------------------------|
| <b>311256</b> | Lat: <b>64:00:31.2</b>   | Status: <b>U/U</b> | Acres: <b>2.0</b>           | Option: <b>Limited</b> |
|               | Lon: <b>148:45:22.2</b>  |                    | Start Date: 6/17/13         | Area: <b>FAS</b>       |
|               | Legal: 10S 06W 33 F      |                    | Out Date:                   |                        |
| # 256         | Owner: STA               |                    | Admin: L&W-Lands and Waters |                        |
|               | Name: <b>Elsie Creek</b> |                    | Cause: Human                |                        |

The Elsie Creek Fire was not checked and remains in monitor status.

Daily Report From: 08/06

**0.0 Acre Change Since 08/05**

|               |                               |                    |                             |                        |
|---------------|-------------------------------|--------------------|-----------------------------|------------------------|
| <b>HMX5</b>   | Lat: <b>64:01:33.0</b>        | Status: <b>U/U</b> | Acres: <b>216.0</b>         | Option: <b>Limited</b> |
| <b>311255</b> | Lon: <b>148:39:36.6</b>       |                    | Start Date: 6/17/13         | Area: <b>FAS</b>       |
| <b>PNHMX5</b> | Legal: 10S 6W 26 F            |                    | Out Date:                   |                        |
| # 255         | Owner: STA                    |                    | Admin: L&W-Lands and Waters |                        |
|               | Name: <b>California Creek</b> |                    | Cause: Human                |                        |

The California Creek Fire was not checked and remains in monitor status.

Daily Report From: 08/06

**0.0 Acre Change Since 08/05**

|               |                              |                    |                             |                        |
|---------------|------------------------------|--------------------|-----------------------------|------------------------|
| <b>311247</b> | Lat: <b>64:01:01.8</b>       | Status: <b>U/U</b> | Acres: <b>200.0</b>         | Option: <b>Limited</b> |
|               | Lon: <b>148:41:46.8</b>      |                    | Start Date: 6/16/13         | Area: <b>FAS</b>       |
|               | Legal: 10S 6W 27 F           |                    | Out Date:                   |                        |
| # 247         | Owner: STA                   |                    | Admin: L&W-Lands and Waters |                        |
|               | Name: <b>Tatlanika Creek</b> |                    | Cause: Human                |                        |

The Tatlanika Creek Fire was not checked and remains in monitor status.

Daily Report From: 08/06

**0.0 Acre Change Since 08/05**

|               |                            |                    |                        |                        |
|---------------|----------------------------|--------------------|------------------------|------------------------|
| <b>HJD1</b>   | Lat: <b>62:30:37.2</b>     | Status: <b>U/U</b> | Acres: <b>46,135.4</b> | Option: <b>Limited</b> |
| <b>313145</b> | Lon: <b>141:24:50.4</b>    |                    | Start Date: 5/31/13    | Area: <b>TAS</b>       |
| <b>PDHJD1</b> | Legal: 8N 22E 6 C          |                    | Out Date:              |                        |
| # 145         | Owner: FWS                 |                    | Admin: TER-Tetlin      |                        |
|               | Name: <b>Chisana River</b> |                    | Cause: Lightning       |                        |

Fire was not patrolled today. Fire will remain in monitor status.

## Unstaffed - DOF

Daily Report From: 08/06

**0.0 Acre Change Since 08/05**

|               |                         |                    |                             |                        |
|---------------|-------------------------|--------------------|-----------------------------|------------------------|
| <b>HJC8</b>   | Lat: <b>61:27:19.8</b>  | Status: <b>U/U</b> | Acres: <b>201,809.0</b>     | Option: <b>Limited</b> |
| <b>304144</b> | Lon: <b>155:41:26.4</b> |                    | Start Date: 5/31/13         | Area: <b>SWS</b>       |
| <b>PNHJC8</b> | Legal: 16N 36W 23 S     |                    | Out Date:                   |                        |
| # 144         | Owner: STA              |                    | Admin: L&W-Lands and Waters |                        |
|               | Name: <b>Lime Hills</b> |                    | Cause: Lightning            |                        |

The fire was not flown and will remain in monitor status.

Daily Report From: 08/06

**0.0 Acre Change Since 08/05**

|               |                          |                    |                             |                        |
|---------------|--------------------------|--------------------|-----------------------------|------------------------|
| <b>HK6V</b>   | Lat: <b>62:32:09.6</b>   | Status: <b>U/U</b> | Acres: <b>157,747.5</b>     | Option: <b>Limited</b> |
| <b>304140</b> | Lon: <b>156:46:40.8</b>  |                    | Start Date: 5/31/13         | Area: <b>SWS</b>       |
| <b>PNHK6V</b> | Legal: 28N 40W 7 S       |                    | Out Date:                   |                        |
| # 140         | Owner: STA               |                    | Admin: L&W-Lands and Waters |                        |
|               | Name: <b>Moore Creek</b> |                    | Cause: Lightning            |                        |

The fire was not flown and remains in monitor status.

Daily Report From: 08/06

**0.0 Acre Change Since 08/05**

|               |                           |                    |                     |                     |
|---------------|---------------------------|--------------------|---------------------|---------------------|
| <b>HH5F</b>   | Lat: <b>63:55:17.8</b>    | Status: <b>U/C</b> | Acres: <b>239.0</b> | Option: <b>Full</b> |
| <b>311088</b> | Lon: <b>148:51:41.6</b>   |                    | Start Date: 5/27/13 | Area: <b>FAS</b>    |
|               | Legal: 11S 7W 33 F        |                    | Out Date:           |                     |
| # 088         | Owner: PRI                |                    | Admin: PRI-Private  |                     |
|               | Name: <b>Louise Creek</b> |                    | Cause: Human        |                     |

The Louise Creek Fire was not checked and remains in monitor status.

Daily Report From: 08/06

**0.0 Acre Change Since 08/05**

|               |  |                    |                             |                         |
|---------------|--|--------------------|-----------------------------|-------------------------|
| <b>301011</b> | Lat: <b>61:43:57.2</b>                   | Status: <b>U/C</b> | Acres: <b>0.1</b>           | Option: <b>Critical</b> |
|               | Lon: <b>149:01:42.4</b>                  |                    | Start Date: 4/27/13         | Area: <b>MSS</b>        |
|               | Legal: 19N 2E 14 S                       |                    | Out Date:                   |                         |
| # 011         | Owner: STA                               |                    | Admin: L&W-Lands and Waters |                         |
|               | Name: <b>Buffalo Mine Coal Seam 2013</b> |                    | Cause: Human                |                         |

The fire was not checked and remains in monitor status.

Prescribed - AFS

---

*NO Daily Reports***No Acreage Reported**

|             |   |         |                       |                           |
|-------------|---|---------|-----------------------|---------------------------|
| <b>AA06</b> | Lat: <b>64:40:48.0</b>                        | Status: | Acres:                | Option: <b>PRESCRIBED</b> |
|             | Lon: <b>146:50:30.0</b>                       |         | Start Date: 5/10/13   | Area: <b>MID</b>          |
|             | Legal: 003S 004E 01 F                         |         | Out Date:             |                           |
| #A06        | Owner: MIL                                    |         | Admin: ARMY-U.S. Army |                           |
|             | Name: <b>YTA Grouse Habitat Prescribed Bu</b> |         | Cause: Prescribed     |                           |



**Out - DOF**

---

Daily Report From: 08/06

**0.0 Acre Change Since 08/05**

|               |                         |                    |                    |                         |
|---------------|-------------------------|--------------------|--------------------|-------------------------|
| <b>311659</b> | Lat: <b>64:49:28.3</b>  | Status: <b>Out</b> | Acres: <b>0.1</b>  | Option: <b>Critical</b> |
|               | Lon: <b>147:52:45.8</b> |                    | Start Date: 8/4/13 | Area: <b>FAS</b>        |
| #659          | Legal: 1S 2W 13 F       |                    | Out Date: 8/6/13   |                         |
|               | Owner: PRI              |                    | Admin: PRI-Private |                         |
|               | Name: <b>Raven</b>      |                    | Cause: Human       |                         |

No heat or smoke was found. The Raven Fire was declared out.

**Out - USFS**

---

Daily Report From: 08/06

**0.0 Acre Change Since 08/05**

|                         |                         |                     |                        |
|-------------------------|-------------------------|---------------------|------------------------|
| Lat: <b>56:46:23.9</b>  | Status: <b>Out</b>      | Acres: <b>0.1</b>   | Option: <b>LIMITED</b> |
| Lon: <b>133:42:23.1</b> |                         | Start Date: 7/31/13 | Area: <b>TNF</b>       |
| <b>P0HS9B</b>           | Legal: 059S 074E 11 C   | Out Date: 8/6/13    |                        |
| #618                    | Owner: USFS             | Admin: TNF-Tongass  |                        |
|                         | Name: <b>Rocky Pass</b> | Cause: Human        |                        |

At 1238 hours the fire was determined by FS personnel to be out.

Alaska Interagency Coordination  
Center Situation Report  
Thursday - 08/08/2013

| Wildland Fires                   | New | Out | Active | Npr | YTD Fires | YTD Acres   |
|----------------------------------|-----|-----|--------|-----|-----------|-------------|
| <b>Alaska Fire Service (AFS)</b> | 1   | 1   | 34     | 0   | 124       | 583,816.0   |
| GAD (Galena Zone)                | 0   | 0   | 1      | 0   | 32        | 50,897.7    |
| MID (Military)                   | 1   | 1   | 3      | 0   | 20        | 88,626.8    |
| TAD (Tanana Zone)                | 0   | 0   | 17     | 0   | 34        | 373,165.5   |
| UYD (Upper Yukon Zone)           | 0   | 0   | 13     | 0   | 38        | 71,126.0    |
| <b>State of Alaska (DOF)</b>     | 1   | 3   | 48     | 0   | 432       | 572,252.7   |
| CRS (Copper River)               | 0   | 0   | 8      | 0   | 40        | 5,804.8     |
| DAS (Delta)                      | 0   | 0   | 0      | 0   | 18        | 8.1         |
| FAS (Fairbanks)                  | 0   | 0   | 10     | 0   | 102       | 2,845.3     |
| HNS (Haines)                     | 0   | 0   | 0      | 0   | 5         | 0.6         |
| KKS (Kenai)                      | 0   | 2   | 0      | 0   | 76        | 52.4        |
| MSS (AnchorageMatSu Area)        | 0   | 0   | 4      | 0   | 96        | 177.3       |
| SWS (Southwest)                  | 0   | 0   | 15     | 0   | 53        | 452,335.1   |
| TAS (Tok)                        | 1   | 1   | 11     | 0   | 42        | 111,029.1   |
| <b>Forest Service (USFS)</b>     | 1   | 0   | 1      | 0   | 19        | 3.3         |
| CGF (Chugach)                    | 1   | 0   | 1      | 0   | 5         | 1.5         |
| TNF (Tongass)                    | 0   | 0   | 0      | 0   | 14        | 1.8         |
| <b>Statewide Totals</b>          | 3   | 4   | 83     | 0   | 575       | 1,156,072.0 |

**Active Wildfires:**

| Protection Summary: | CRI | FUL | MOD | LIM | NoEntry | TOTAL |
|---------------------|-----|-----|-----|-----|---------|-------|
| AFS Protection:     | 0   | 3   | 2   | 29  | 0       | 34    |
| DOF Protection:     | 5   | 5   | 2   | 33  | 0       | 45    |
| USFS Protection:    | 0   | 1   | 0   | 0   | 0       | 1     |
| Protection Totals:  | 5   | 9   | 4   | 62  | 0       | 80    |

## Status Summary

|                  | Staffed         |                   | Unstaffed       |                   |
|------------------|-----------------|-------------------|-----------------|-------------------|
|                  | Contained (S/C) | Uncontained (S/U) | Contained (U/C) | Uncontained (U/U) |
| AFS Protection:  | 1               | 4                 | 0               | 29                |
| DOF Protection:  | 0               | 3                 | 10              | 32                |
| USFS Protection: | 0               | 0                 | 1               | 0                 |
| Status Totals:   | 1               | 7                 | 11              | 61                |

---

## Fuels Management Fires

|                             | YTD Fires | YTD Acres | New | Active | Out Yesterday |
|-----------------------------|-----------|-----------|-----|--------|---------------|
| Borough                     | 1         | 0.5       | 0   | 0      | 0             |
| FWS (US Fish & Wildlife)    | 1         | 5.0       | 0   | 0      | 0             |
| Military                    | 11        | 5,149.0   | 0   | 1      | 0             |
| NPS (National Park Service) | 2         | 20.0      | 0   | 0      | 0             |
| Fuels Management Totals:    | 15        | 5,174.5   | 0   | 1      | 0             |

New - AFS

Acres: 0.1

---

Daily Report From: 08/07

**0.1 Acreage On 08/07**

|               |                         |                    |                    |                        |
|---------------|-------------------------|--------------------|--------------------|------------------------|
| <b>HUA5</b>   | Lat: <b>61:11:00.0</b>  | Status: <b>Out</b> | Acres: <b>0.1</b>  | Option: <b>LIMITED</b> |
| <b>332672</b> | Lon: <b>149:35:00.0</b> |                    | Start Date: 8/7/13 | Area: <b>MID</b>       |
|               | Legal: 013N002W 26 S    |                    | Out Date: 8/7/13   |                        |
| #672          | Owner: MIL              |                    | Admin: Army        |                        |
|               | Name: <b>JBER</b>       |                    | Cause:             |                        |

The fire was originally thought to be a Matsu responsibility. State aircraft 9FG flew the fire and determined it was on military lands. The fire was also declared out at that time.

New - DOF

Acres: 1.0

---

Daily Report From: 08/07

**1.0 Acreage On 08/07**

|               |                                 |                    |                    |                        |
|---------------|---------------------------------|--------------------|--------------------|------------------------|
| <b>313670</b> | Lat: <b>62:50:49.6</b>          | Status: <b>Out</b> | Acres: <b>1.0</b>  | Option: <b>Limited</b> |
| <b>HT8L</b>   | Lon: <b>141:53:08.4</b>         |                    | Start Date: 8/7/13 | Area: <b>TAS</b>       |
| #670          | Legal:                          |                    | Out Date: 8/7/13   |                        |
|               | Owner: FWS                      |                    | Admin: TER-Tetlin  |                        |
|               | Name: <b>Stuver Natural Out</b> |                    | Cause: Lightning   |                        |

[New - USFS](#)Acres: 0.1

---

Daily Report From: 08/07

**0.1 Acreage On 08/07**

|                |                           |                    |                    |                     |
|----------------|---------------------------|--------------------|--------------------|---------------------|
| <b>CNF-671</b> | Lat: <b>60:54:49.2</b>    | Status: <b>U/C</b> | Acres: <b>0.1</b>  | Option: <b>Full</b> |
| <b>P0</b>      | Lon: <b>149:27:54.0</b>   |                    | Start Date: 8/7/13 | Area: <b>CGF</b>    |
| #671           | Legal: 10N 1W 33 S        |                    | Out Date:          |                     |
|                | Owner: USFS               |                    | Admin: CGF-Chugach |                     |
|                | Name: <b>Hope Highway</b> |                    | Cause: Human       |                     |

A motorist called 911 to report an abandoned, and spreading, campfire at mile marker 10 of the Hope Highway. Hope VFD and Chugach National Forest's Fuels Crew responded and found a smoldering fire about 20 feet in diameter.

## Staffed - AFS

Acres: 121,596.8

Acreage Change: 189.4

Daily Report From: 08/07

**0.0 Acre Change Since 08/06**

**HT20** Lat: **67:07:31.2** Status: **S/U** Acres: **1,507.7** Option: **FULL**  
**332661** Lon: **146:57:24.0** Personnel: **121** Start Date: 8/4/13 Area: **UYD**  
**PDHT20** Legal: 027N 004E 31 F Out Date:  
#661 Owner: NCA Admin: Venetie  
Name: **Crater Creek** Cause: Human

Dry site conditions, active fire spread in a variety of fuel types, lack of natural barriers and rugged local terrain have increased the fire complexity to a Type 3 incident. The fire suppression strategy has been modified from extinguishing the fire, to halting the fire's progression to the east. Fire behavior today was smoldering and creeping with short runs of 5-10 foot flame lengths in dead and down fuels. The fire is currently burning in a large topographic bowl which is creating erratic winds and difficulties for anchoring and safely inserting crews. Minimal water resources on the fire and on site weather today warranted the need for Scoopers 264, 267, T-52, T-55, Air Attack and 35E. A temporary fuel site was established in Venetie and a fuel bladder was set up in Fort Yukon. Venetie is the staging area for the fire. Helicopters 361EH and 508EH are supporting the fire out of Fort Yukon. Of the total five crews assigned to this incident, three were staged off-incident as new strategies and safety considerations are implemented. The Chevak #2 and Arctic Village crews will be transported on 8/8 to the fire.

| Assigned Crews: |        | Assigned: |
|-----------------|--------|-----------|
| Arctic Village  | Type 2 | 8/6       |
| Chena           | IHC    | 8/5       |
| Chevak          | Type 2 | 8/6       |
| Ft Yukon # 1    | Type 2 | 8/6       |
| Koyuk           | Type 2 | 8/5       |

Daily Report From: 08/07

**0.5 Acre Change Since 08/06**

**HT0F** Lat: **66:10:52.2** Status: **S/C** Acres: **18.0** Option: **FULL**  
**332652** Lon: **147:43:52.2** Personnel: **18** Start Date: 8/3/13 Area: **UYD**  
**PDHT0F** Legal: 016N 001W 27 F Out Date:  
#652 Owner: FWS Admin: YFR-Yukon Flats  
Name: **Beaverdam Lake** Cause: Lightning

Several showers from isolated cells, sawyer work, and the Venetie # 2 crew have contributed to the 100% containment of this incident. Mopping up of all visual smokes, continued gridding of the green, and the clearing out of unburned fuels will continue to be operational priorities over the next two burning periods.

| Assigned Crews: |        | Assigned: |
|-----------------|--------|-----------|
| Venetie # 2     | Type 2 | 8/5       |

Daily Report From: 08/07

**0.1 Acre Change Since 08/06**

**HM3U** Lat: **65:58:01.8** Status: **S/U** Acres: **3,656.1** Option: **LIMITED**  
**332495** Lon: **145:40:39.6** Personnel: **4** Start Date: 7/1/13 Area: **UYD**  
**PDHM3U** Legal: 13N 10E 8 F Out Date:  
#495 Owner: FWS Admin: YFR-Yukon Flats  
Name: **Discovery Creek** Cause: Lightning

Fire personnel on detection ship N114MN reported a 40% active perimeter at 1812. Fire behavior was smoldering and creeping with single tree torching in black spruce and tundra. There our two fingers coming off the west flank of the fire on a flat slope. Winds were out of the east 5 mph with a 80% cloud cover and no precipitation. Four smokejumpers are still engaged in cabin protection and successfully completed a burnout around the cabin during the operations shift.



## Staffed - AFS

Acres: 121,596.8

Acreage Change: 189.4

Daily Report From: 08/07

**188.8 Acre Change Since 08/06**

**HL5V** Lat: **63:41:34.0** Status: **S/U** Acres: **29,525.0** Option: **LIMITED**  
**332429** Lon: **150:08:36.0** Personnel: **4** Start Date: 6/26/13 Area: **TAD**  
**PDHL5V** Legal: 014S 013W 19 F Out Date:  
#429 Owner: NPS Admin: DEP-Denali  
Name: **Toklat River East** Cause: Lightning

Fire personnel on detection N309VS ship reported a 22% active perimeter at 1613. Fire behavior was creeping and running with single tree torching. The north end of the fire was showing the most activity with 3-5 foot flame lengths spreading to the north. Some activity was also observed on the east side. Winds were out of the south 10-12 with a 20% cloud cover and no precipitation. On the fire's western edge, 4 smokejumpers continue to secure structures and burnout operations on the southeast side of the cabin. Smokejumpers continue to secure the line around the cabin.

Daily Report From: 08/07

**0.0 Acre Change Since 08/06**

**HK8H** Lat: **64:41:37.2** Status: **S/U** Acres: **86,890.0** Option: **LIMITED**  
**332280** Lon: **146:35:29.4** Personnel: **66** Start Date: 6/19/13 Area: **MID**  
**PDHK8H** Legal: 2N 6E 32 F Out Date:  
#280 Owner: MIL Admin: ARMY-U.S. Army  
Name: **Stuart Creek 2** Cause: Human

Firefighters continued to monitor containment lines around the fire. Personnel patrolled the Chena River by boat. Areas of concern in the Impact area were patrolled and monitored from the air, and the fire continued a slow eastward advancement in to the Glacier Creek drainage. Initial plans were established for a potential burnout to check the fire's southward progression on the east side of the impact area. Military training exercises on the ground and air were coordinated with incident personnel. A TFR remains in place.

|                 |     |           |
|-----------------|-----|-----------|
| Assigned Crews: |     | Assigned: |
| Midnight Suns   | IHC | 8/2       |
| North Star      | T2  | 7/24      |

## Staffed - DOF

Acres: 33,690.0

Acreage Change: 2,606.0

Daily Report From: 08/07

**0.0 Acre Change Since 08/06**

**HTZ7** Lat: **65:13:28.8** Status: **S/U** Acres: **84.0** Option: **CRITICAL**  
**311649** Lon: **147:01:10.2** Personnel: **77** Start Date: 8/3/13 Area: **FAS**  
**PNHTZ7** Legal: 5N 4E 30 F Out Date:  
#649 Owner: PRI Admin: PRI-Private  
Name: **Long Creek** Cause: Human

Fire is 40% contained. Crews will continue to build line along the left flank, secure line 20 feet in, and mop up.

| Assigned Crews:  |        | Assigned: |
|------------------|--------|-----------|
| Fairbanks # 1    | Type 2 | 8/3       |
| Fairbanks #2     | Type 2 | 8/7       |
| Pioneer Peak     | IHC    | 8/4       |
| Upper Tanana # 1 | Type 2 | 8/3       |

Daily Report From: 08/07

**-785.0 Acre Change Since 08/06**

**HL5N** Lat: **63:17:09.4** Status: **S/U** Acres: **9,215.0** Option: **Limited**  
**313414** Lon: **142:26:42.8** Personnel: **11** Start Date: 6/26/13 Area: **TAS**  
**PNHL5N** Legal: 17N 15E 1 C Out Date:  
#414 Owner: STA Admin: L&W-Lands and Waters  
Name: **Tetlin Jct Ridge** Cause: Lightning

Yesterday, driven by strong southeast winds, the fire made a narrow, 100 acre, one mile-long run to the northwest beginning just east of the existing containment line in Section 24 on Division Z. NIROPS IR detected numerous heat sources along the northern edge and additional acreage gain at the northeastern edge of the fire. In the morning, helicopter buckets were used to check growth on the finger in Section 24. In the afternoon, an attempt was made to walk two dozers in to tie existing line into the old burn in order to prevent additional growth to the west toward Tetlin Corporation lands, the Taylor Highway, and 4 Mile Lake. The dozers were unable to access the ridge and returned to the highway for demob. Delta #2 will be flown in to H-12 tomorrow to begin securing the area. Decrease in estimated acreage due to more accurate mapping.

Daily Report From: 08/07

**3,391.0 Acre Change Since 08/06**

**HL37** Lat: **63:25:42.1** Status: **S/U** Acres: **24,391.0** Option: **Limited**  
**313401** Lon: **143:41:58.9** Personnel: **93** Start Date: 6/25/13 Area: **TAS**  
**PNHL37** Legal: 19N 9E 16 C Out Date:  
#401 Owner: STA Admin: FOR-Forestry  
Name: **Moon Lake** Cause: Lightning

Yesterday the fire made a large run to the ridge to the north and west. Cloud cover and elevated humidities dampened fire behavior today, and the fire is smoldering in tundra on the ridge and backing down the slopes to the northeast. In Division T, Delta #2 met containment objectives in the vicinity of H-30. Fire activity along the Tanana River was minimal. In Division W, Yukon continued securing and mopping up the area around H-20 and the slopover in the 2010 Eagle Trail fire scar. Upper Tanana #2 was flown in to Mansfield Village to reinstall structure protection at sites in the Village and around the lake.

| Assigned Crews:  |           | Assigned: |
|------------------|-----------|-----------|
| Delta # 2        | Type 2    | 7/31      |
| R-10             | Type 2 IA | 8/5       |
| Upper Tanana # 2 | Type 2    | 7/31      |
| Yukon            | Type 2 IA | 7/25      |

## Unstaffed - AFS

Acres: 377,608.4

Acreage Change: 140.4

Daily Report From: 08/07

**-104.0 Acre Change Since 08/06**

**HT0J** Lat: **64:39:20.0** Status: **U/U** Acres: **319.0** Option: **LIMITED**  
 Lon: **152:26:37.0** Start Date: 8/3/13 Area: **TAD**  
 Legal: 003S 024W 18 F Out Date:  
 #654 Owner: BLM Admin: NOD-Fairbanks District  
 Name: **Chitanana** Cause: Lightning - WFU

Fire personnel on detection ship N309VS reported a 30% active perimeter at 1745. Fire behavior was creeping in tundra with 1 foot flame lengths spreading to the north northeast. Winds were out of the southwest 5-7 mph with a 40% cloud cover and no precipitation. The fire remains in monitor status.

Daily Report From: 08/07

**60.0 Acre Change Since 08/06**

**HTT8** Lat: **64:08:06.0** Status: **U/U** Acres: **100.0** Option: **LIMITED**  
**332642** Lon: **153:05:05.0** Start Date: 8/2/13 Area: **TAD**  
 Legal: 016S 029E 02 K Out Date:  
 #642 Owner: BLM Admin: NOD-Fairbanks District  
 Name: **Sethkokna** Cause: Lightning - WFU

Fire personnel on detection ship N309VS reported a 90% active perimeter at 1720. Fire behavior was running with single tree torching in black spruce and tundra. The fire was spreading to the north with winds out of the south 7-10 mph. Personnel observed 3-5 foot flame lengths on the middle 1/3 of the slope. The fire remains in monitor status.

Daily Report From: 08/07

**0.0 Acre Change Since 08/06**

**HS4T** Lat: **67:19:07.2** Status: **U/U** Acres: **50.7** Option: **LIMITED**  
**331610** Lon: **152:05:50.4** Start Date: 7/29/13 Area: **TAD**  
 Legal: 029N 020W 19 F Out Date:  
 #610 Owner: STA Admin: L&W-Lands and Waters  
 Name: **Grizzly Creek** Cause: Lightning

The fire was last flown 8/6 by zone aircraft N309VS. This fire remains in monitor status.

Daily Report From: 08/07

**0.0 Acre Change Since 08/06**

**HS1S** Lat: **66:12:43.8** Status: **U/U** Acres: **51.0** Option: **MODIFIED**  
**332588** Lon: **147:16:41.4** Personnel: 18 Start Date: 7/27/13 Area: **UYD**  
 Legal: 016N 002E 14 F Out Date:  
 #588 Owner: NCA Admin: Doyon  
 Name: **Twin Lakes** Cause: Lightning

The fire was demobed 8/6/13. The fire remains in monitor status.

Daily Report From: 08/07

**0.0 Acre Change Since 07/22**

**HQ1V** Lat: **67:59:00.0** Status: **U/U** Acres: **1,422.3** Option: **LIMITED**  
 Lon: **144:07:00.0** Start Date: 7/15/13 Area: **UYD**  
 Legal: 037N 016E 32 F Out Date:  
 #550 Owner: FWS Admin: ARR-Arctic  
 Name: **Koness** Cause: Lightning - WFU

This fire is still active and the report has been re-opened per FMO.

Unstaffed - AFS

Acres: 377,608.4

Acreage Change: 140.4

**Daily Report From: 08/06****0.0 Acre Change Since 08/05**

|                |                         |                    |                                   |                        |
|----------------|-------------------------|--------------------|-----------------------------------|------------------------|
| <b>HQJ4</b>    | Lat: <b>64:34:00.5</b>  | Status: <b>U/U</b> | Acres: <b>1,267.8</b>             | Option: <b>Limited</b> |
| <b>GAD-540</b> | Lon: <b>155:47:10.8</b> |                    | Start Date: 7/13/13               | Area: <b>GAD</b>       |
| <b>PDHQJ4</b>  | Legal: 11S 15E 1        |                    | Out Date:                         |                        |
| #540           | Owner: NCA              |                    | Admin: Doyon Regional Corporation |                        |
|                | Name: <b>Main Creek</b> |                    | Cause: Lightning                  |                        |

Surveillance personnel aboard N114MN reported the fire as having a 0% active perimeter and smoldering in a hardwood mix. One smoke was visible on the northern portion of the fire. Observations were taken under 95% cloud cover with winds out of the south at 5 MPH. The fire was not receiving precipitation at the time of observation. It will remain in monitor status.

## Daily Report From: 08/07

**0.0 Acre Change Since 08/06**

|               |                         |                    |                            |                        |
|---------------|-------------------------|--------------------|----------------------------|------------------------|
| <b>HQG2</b>   | Lat: <b>65:26:06.6</b>  | Status: <b>U/U</b> | Acres: <b>2,230.5</b>      | Option: <b>LIMITED</b> |
| <b>331538</b> | Lon: <b>154:08:17.4</b> |                    | Start Date: 7/13/13        | Area: <b>TAD</b>       |
| <b>PDHQG2</b> | Legal: 001S 023E 03 K   |                    | Out Date:                  |                        |
| #538          | Owner: STA              |                    | Admin: L&W-Lands and Water |                        |
|               | Name: <b>West Fork</b>  |                    | Cause: Lightning           |                        |

The fire was flown on 8/6 by detection N309VS. This fire remains in monitor status.

## Daily Report From: 08/07

**0.0 Acre Change Since 08/06**

|               |                           |                    |                       |                        |
|---------------|---------------------------|--------------------|-----------------------|------------------------|
| <b>HN86</b>   | Lat: <b>63:28:36.6</b>    | Status: <b>U/U</b> | Acres: <b>5,501.4</b> | Option: <b>LIMITED</b> |
|               | Lon: <b>152:06:03.6</b>   |                    | Start Date: 7/6/13    | Area: <b>TAD</b>       |
| <b>PDHN86</b> | Legal: 017S 024W 02 F     |                    | Out Date:             |                        |
| #518          | Owner: NPS                |                    | Admin: DEP-Denali     |                        |
|               | Name: <b>Castle Rocks</b> |                    | Cause: Lightning      |                        |

The fire was flown on 8/6 by NPS aircraft H-58191. This fire remains in monitor status.

## Daily Report From: 08/07

**0.0 Acre Change Since 08/06**

|               |                             |                    |                             |                        |
|---------------|-----------------------------|--------------------|-----------------------------|------------------------|
| <b>HNX5</b>   | Lat: <b>65:49:00.0</b>      | Status: <b>U/U</b> | Acres: <b>2.0</b>           | Option: <b>LIMITED</b> |
| <b>311511</b> | Lon: <b>147:47:00.0</b>     |                    | Start Date: 7/4/13          | Area: <b>UYD</b>       |
| <b>PDHNX5</b> | Legal: 012N 001E 26 F       |                    | Out Date:                   |                        |
| #511          | Owner: STA                  |                    | Admin: L&W-Lands and Waters |                        |
|               | Name: <b>Victoria Creek</b> |                    | Cause: Lightning            |                        |

On 8/3, fire personnel on J-12 observed the fire. The fire remains in monitor status.

Unstaffed - AFS

Acres: 377,608.4

Acreage Change: 140.4

Daily Report From: 08/07

**0.0 Acre Change Since 08/06**

**HNF9** Lat: **65:22:40.0** Status: **U/U** Acres: **10,961.0** Option: **LIMITED**  
 Lon: **144:17:40.0** Start Date: 7/3/13 Area: **UYD**  
**PDHNF9** Legal: 006N017E 05 F Out Date:  
 #506 Owner: BLM Admin: NOD-Fairbanks District  
 Name: **Birch Creek** Cause: Lightning

Fire personnel on detection ship N114MN reported a 40% active perimeter at 1723. Fire behavior was single, isolated and group torching in black spruce. The west flank of the fire is between the break in the hills and the flats. The fire is not very active on the north portion but there are a few spots with minimal growth. There is a big finger that ran to the west in sections 23, 22 and parts of section 21, 20 and 19. The run is four miles to the west and one mile wide burning in black spruce. The fires west edge is approximately 3.5 NM from the Circle Hot Springs Airport. Winds were east 5-10 mph and 70 degrees with no precipitation. The fire remains in monitor status.

Daily Report From: 08/07

**0.0 Acre Change Since 08/06**

**HM2V** Lat: **63:48:15.7** Status: **U/U** Acres: **1.9** Option: **LIMITED**  
**332489** Lon: **145:08:09.7** Start Date: 7/1/13 Area: **MID**  
 Legal: 013S 013E 12 F Out Date:  
 #489 Owner: MIL Admin: ARMY-U.S. Army  
 Name: **Gerstle** Cause: Lightning

The fire was flown by N40HU on 8/1. The fire remains in monitor status.

Daily Report From: 08/07

**0.0 Acre Change Since 08/06**

**HMJ9** Lat: **67:13:10.0** Status: **U/U** Acres: **1,530.9** Option: **LIMITED**  
**332469** Lon: **145:16:37.0** Start Date: 6/29/13 Area: **UYD**  
 Legal: 028N011E 26 F Out Date:  
 #475 Owner: FWS Admin: YFR-Yukon Flats  
 Name: **Joint Lake** Cause: Lightning

The fire was last flown on 7/31 and remains in monitor status.

Daily Report From: 08/07

**0.0 Acre Change Since 08/06**

**HMD7** Lat: **67:11:13.0** Status: **U/U** Acres: **23,355.4** Option: **LIMITED**  
**332469** Lon: **142:05:35.0** Start Date: 6/29/13 Area: **UYD**  
**PDHMD7** Legal: 027N026E 07 F Out Date:  
 #469 Owner: FWS Admin: ARR-Arctic  
 Name: **North Porcupine** Cause: Lightning

The fire was last flown 7/22 by 11N. The fire remains in monitor status.

## Unstaffed - AFS

Acres: 377,608.4

Acreage Change: 140.4

Daily Report From: 08/07

**0.0 Acre Change Since 08/06**

**HMB3** Lat: **63:34:02.0** Status: **U/U** Acres: **4,415.0** Option: **LIMITED**  
 Lon: **151:21:06.0** Start Date: 6/28/13 Area: **TAD**  
 Legal: 015S 020W 36 F Out Date:  
 #466 Owner: NPS Admin: DEP-Denali  
 Name: **McKinley River East** Cause: Lightning

This fire was flown 8/6 by NPS aircraft H-58191. The fire remains in monitor status.

Daily Report From: 08/07

**0.0 Acre Change Since 07/22**

**HL81** Lat: **67:51:48.0** Status: **U/U** Acres: **33.2** Option: **LIMITED**  
 Lon: **143:32:12.0** Start Date: 6/28/13 Area: **UYD**  
 Legal: 035N 019E 18 F Out Date:  
 #462 Owner: FWS Admin: ARR-Arctic  
 Name: **Shoulder Mountain** Cause: Lightning

This fire is still active and the report has been reopened per FMO.

Daily Report From: 08/07

**-0.1 Acre Change Since 08/06**

**HL3W** Lat: **63:59:20.0** Status: **U/U** Acres: **34,243.6** Option: **LIMITED**  
 Lon: **150:37:56.0** Start Date: 6/25/13 Area: **TAD**  
 Legal: 011S 016W 02 F Out Date:  
 #394 Owner: NPS Admin: DEP-Denali  
 Name: **Sandless Lake** Cause: Lightning

Fire personnel on detection ship N309VS reported a 2% active perimeter at 1540. Fire behavior was reported as smoldering and creeping with single tree torching. The east edge of the fire is 7.7 miles from the Toklat River. The northeast corner of the fire was the most active with 3-5 foot flame lengths burning to the east. The fire remains in monitor status.

Daily Report From: 08/07

**0.0 Acre Change Since 08/06**

**HL1B** Lat: **64:36:58.0** Status: **U/U** Acres: **25,829.9** Option: **LIMITED**  
**332377** Lon: **154:10:09.0** Start Date: 6/24/13 Area: **TAD**  
**PDHL1B** Legal: 010S 023E 13 K Out Date:  
 #377 Owner: FWS Admin: NOR-Nowitna  
 Name: **Little Mud** Cause: Lightning

The fire was flown on 8/6 by N114MN. This fire remains in monitor status.

Daily Report From: 08/07

**-0.6 Acre Change Since 08/06**

**HL07** Lat: **64:05:52.2** Status: **U/U** Acres: **6,033.4** Option: **LIMITED**  
 Lon: **151:35:13.8** Start Date: 6/24/13 Area: **TAD**  
**PDHL07** Legal: 009S 021W 36 F Out Date:  
 #376 Owner: BLM Admin: NOD-Fairbanks District  
 Name: **Dead Fish Lake** Cause: Lightning

Fire personnel on detection ship N309VS reported a 1% active perimeter at 1655. Fire behavior was observed smoldering with four smokes showing on the northeast side and one smoke on the south side. The fire remains in monitor status.

## Unstaffed - AFS

Acres: 377,608.4

Acreage Change: 140.4

Daily Report From: 08/07

**0.0 Acre Change Since 08/06**

**HLZ3** Lat: **67:02:15.0** Status: **U/U** Acres: **15,528.3** Option: **LIMITED**  
 Lon: **147:19:59.0** Start Date: 6/23/13 Area: **UYD**  
 Legal: 026N 002E 33 F Out Date:  
 #370 Owner: FWS Admin: YFR-Yukon Flats  
 Name: **Chandalar** Cause: Lightning

The fire was last observed on 7/22. The fire remains in monitor status.

Daily Report From: 08/07

**0.6 Acre Change Since 08/06**

**HLT2** Lat: **63:56:19.0** Status: **U/U** Acres: **64,499.6** Option: **FULL**  
**331360** Lon: **152:12:09.0** Start Date: 6/22/13 Area: **TAD**  
**PDHLT2** Legal: 011S 024W 26 F Out Date:  
 #360 Owner: STA Admin: L&W-Lands and Water  
 Name: **Beaver Log Lakes** Cause: Lightning

Fire personnel on detection ship N309VS reported a 2% active perimeter at 1710. Fire behavior was smoldering with scattered smokes along the perimeter. Interior smoldering was also observed on the north bank of Lake Minchumina. The fire remains in monitor status.

Daily Report From: 08/07

**-0.1 Acre Change Since 08/06**

**HLT1** Lat: **63:54:29.4** Status: **U/U** Acres: **32,491.2** Option: **LIMITED**  
**332359** Lon: **151:22:03.6** Start Date: 6/22/13 Area: **TAD**  
**PDHLT1** Legal: 012S 019W 06 F Out Date:  
 #359 Owner: NPS Admin: DEP-Denali  
 Name: **Moving River** Cause: Lightning

Fire personnel on detection ship N309VS reported a 3% active perimeter at 1640. Fire behavior was reported creeping at the northern tip showing the most activity with 1-2 foot flame lengths spreading to the northeast. The fire remains in monitor status.

Daily Report From: 08/07

**-83.1 Acre Change Since 08/06**

**HLM6** Lat: **63:44:33.0** Status: **U/U** Acres: **2,115.8** Option: **LIMITED**  
 Lon: **151:09:04.0** Start Date: 6/21/13 Area: **TAD**  
 Legal: 013S 019W 36 F Out Date:  
 #350 Owner: NPS Admin: DEP-Denali  
 Name: **Bear Creek** Cause: Lightning

Fire personnel on detection ship N309VS reported a 20% active perimeter at 1631. Fire behavior was reported creeping and backing in the SW corner with 1-2 foot flame length spreading to the northeast. The fire remains in monitor status.

Daily Report From: 08/07

**0.0 Acre Change Since 08/06**

**HLL4** Lat: **64:15:59.0** Status: **U/U** Acres: **47,587.4** Option: **LIMITED**  
 Lon: **154:18:58.0** Start Date: 6/21/13 Area: **TAD**  
 Legal: 014S 023E 21 K Out Date:  
 #342 Owner: BLM Admin: NOD-Fairbanks District  
 Name: **Sulatna River** Cause: Lightning

The fire was last observed on 8/4 This fire remains in monitor status.

## Unstaffed - AFS

Acres: 377,608.4

Acreage Change: 140.4

Daily Report From: 08/07

**0.0 Acre Change Since 08/06**

**HLF5** Lat: **66:48:32.0** Status: **U/U** Acres: **64,078.2** Option: **LIMITED**  
**332332** Lon: **150:56:47.0** Start Date: 6/20/13 Area: **TAD**  
**PDHLF5** Legal: 023N016W 23 F Out Date:  
#332 Owner: BLM Admin: NOD-Fairbanks District  
Name: **Prospect Creek** Cause: Lightning

This fire was last observed on 8/6/13. The fire remains in monitor status.

Daily Report From: 08/07

**0.0 Acre Change Since 08/06**

**HLE6** Lat: **67:12:33.0** Status: **U/U** Acres: **2,602.2** Option: **LIMITED**  
**331328** Lon: **151:47:04.0** Start Date: 6/20/13 Area: **TAD**  
**PDHEL6** Legal: 028N019W 32 F Out Date:  
#328 Owner: STA Admin: L&W-Lands and Water  
Name: **Timber Creek** Cause: Lightning

This fire was last observed on 8/6/13. The fire remains in monitor status.

Daily Report From: 08/07

**0.0 Acre Change Since 08/06**

**HLDS** Lat: **66:04:58.0** Status: **U/U** Acres: **19,477.2** Option: **LIMITED**  
Lon: **150:49:09.0** Start Date: 6/20/13 Area: **TAD**  
Legal: 015N015W 31 F Out Date:  
#315 Owner: BLM Admin: NOD-Fairbanks District  
Name: **Ray River 2** Cause: Lightning

This fire was last observed on 8/6/13. The fire remains in monitor status.

Daily Report From: 08/07

**0.0 Acre Change Since 08/06**

**HLD1** Lat: **65:23:52.0** Status: **U/U** Acres: **10,377.0** Option: **LIMITED**  
Lon: **141:32:20.0** Start Date: 6/20/13 Area: **UYD**  
Legal: 007N030E 27 F Out Date:  
#310 Owner: NCA Admin: Doyon  
Name: **Nation River** Cause: Lightning

This fire was monitored on 7/22 by N9011N and remains in monitor status.

Daily Report From: 08/07

**267.7 Acre Change Since 08/06**

**HH8N** Lat: **63:53:35.0** Status: **U/U** Acres: **1,475.7** Option: **LIMITED**  
**332117** Lon: **145:59:35.0** Start Date: 5/30/13 Area: **MID**  
**PDHH8N** Legal: 012S 009E 09 F Out Date:  
#117 Owner: MIL Admin: Army  
Name: **Mississippi** Cause: Human

Fire personnel on Husky 40HU reported running, single and isolated torching in white spruce, willow, and brush at 1600. The fire was burning on a flat aspect with winds out of the east southeast 10-20 mph 78 degree temp and a 22% RH with no precipitation. The fire was responding to very dry and windy conditions. The perimeter along the western edge was showing the most activity with ground and aerial torching. The eastern perimeter was showing new growth burning adjacent to the old 2010 fire scare. The fire remains in monitor status.



Unstaffed - AFS

Acres: 377,608.4

Acreage Change: 140.4

---

Daily Report From: 08/07

**0.0 Acre Change Since 08/06****HC33**Lat: **65:01:37.7**Status: **U/U**Acres: **26.8**Option: **MODIFIED**Lon: **141:14:57.3**

Start Date: 3/14/13

Area: **UYD**

Legal: 002N 032E 04 F

Out Date:

#002

Owner: NCA

Admin: Doyon

Name: **Windfall Mountain**

Cause: Lightning

The fire was last observed on 7/22 by N-9011N. The fire remains in monitor status.

## Unstaffed - DOF

Acres: 465,005.9

Acreage Change: 187.8

Daily Report From: 08/07

**0.0 Acre Change Since 08/06**

**314668** Lat: **62:29:42.5** Status: **U/C** Acres: **0.5** Option: **Full**  
 Lon: **146:42:47.9** Start Date: 8/6/13 Area: **CRS**  
 Legal: 8N 8W 9 C Out Date:  
 #668 Owner: STA Admin: FOR-Forestry  
 Name: **Tyone** Cause: Lightning

All resources were off the fire by 1500. The fire is contained and controlled and will be monitored.

Daily Report From: 08/07

**0.0 Acre Change Since 08/06**

**KT5P** Lat: **61:57:06.7** Status: **U/U** Acres: **0.5** Option: **Full**  
**314667** Lon: **145:20:51.1** Start Date: 8/6/13 Area: **CRS**  
 Legal: 1N 2E 8 C Out Date: 8/8/13  
 #667 Owner: NCA Admin: AHTNA  
 Name: **Klutina Camper** Cause: Human

No smokes were found. The fire will remain in monitor status through another burn period.

Daily Report From: 08/07

**-1.5 Acre Change Since 08/06**

**HT43** Lat: **63:22:37.4** Status: **U/C** Acres: **1.5** Option: **Critical**  
**313666** Lon: **143:22:40.9** Start Date: 8/5/13 Area: **TAS**  
**PNHT43** Legal: 19N 11E 31 C Out Date:  
 #666 Owner: NCA Admin: Tanacross Corporation  
 Name: **Tanacross Dump 2** Cause: Human

Crews were cold trailing and doing grids on fire today. All equipment and crews were released and IC put fire into monitor status.

Daily Report From: 08/07

**0.0 Acre Change Since 08/06**

**304664** Lat: **61:26:49.8** Status: **U/U** Acres: **0.5** Option: **Modified**  
 Lon: **156:02:57.6** Start Date: 8/5/13 Area: **SWS**  
 Legal: 16N 38W 26 S Out Date:  
 #664 Owner: STA Admin: L&W-Lands and Waters  
 Name: **Stink River** Cause: Lightning

The fire was not flown today and remains in monitor status.

Daily Report From: 08/07

**0.0 Acre Change Since 08/06**

**HT4G** Lat: **64:45:17.0** Status: **U/C** Acres: **1.1** Option: **Limited**  
**311663** Lon: **148:53:01.5** Start Date: 8/5/13 Area: **FAS**  
**PNHT4G** Legal: 2S 7W 11 F Out Date:  
 #663 Owner: STA Admin: L&W-Lands and Waters  
 Name: **Sled Road** Cause: Human

Fired was declared controlled and demobed.

## Unstaffed - DOF

Acres: 465,005.9

Acreage Change: 187.8

Daily Report From: 08/07

**0.0 Acre Change Since 08/06**

Lat: **61:38:14.8** Status: **U/C** Acres: **0.1** Option: **Critical**  
**301658** Lon: **149:50:32.6** Start Date: 8/4/13 Area: **MSS**  
 Legal: 18N 3W 21 S Out Date: 8/8/13  
 #658 Owner: PRI Admin: PRI-Private  
 Name: **King Arthur** Cause: Human

The fire was not checked and remains in monitor status.

Daily Report From: 08/07

**0.0 Acre Change Since 08/06**

Lat: **61:10:00.0** Status: **U/U** Acres: **0.1** Option: **Limited**  
**301651** Lon: **149:38:00.0** Start Date: 8/3/13 Area: **MSS**  
 Legal: 13N 2W 21 S Out Date:  
 #651 Owner: STA Admin: L&W-Lands and Waters  
 Name: **Knoya Ridge Trail** Cause: Human

The fire was not checked and remains in monitor status.

Daily Report From: 08/07

**0.0 Acre Change Since 08/06**

Lat: **62:41:37.2** Status: **U/U** Acres: **183.9** Option: **LIMITED**  
**304646** Lon: **154:51:39.6** Start Date: 8/3/13 Area: **SWS**  
 Legal: 30N 30W 14 S Out Date:  
 #646 Owner: STA Admin: L&W-Lands and Waters  
 Name: **Middle Fork** Cause: Lightning

The fire was showing activity on the northern edge with two hot spots backing towards a small creek. The fire was getting an east wind and showing scattered smokes. The fire will remain in monitor status.

Daily Report From: 08/07

**6.7 Acre Change Since 08/06**

Lat: **62:44:54.3** Status: **U/U** Acres: **7.7** Option: **Limited**  
**314639** Lon: **145:55:19.4** Start Date: 8/2/13 Area: **CRS**  
 Legal: 11N 4W 18 C Out Date:  
 #639 Owner: STA Admin: L&W-Lands and Waters  
 Name: **Twelve Mile Creek** Cause: Lightning

There were 4 interior smokes, and 3 smokes on the perimeter, all smoldering with no visible flames. The fire has not grown and will continue to be monitored.

Daily Report From: 08/07

**0.0 Acre Change Since 08/06**

Lat: **62:01:17.3** Status: **U/C** Acres: **2.0** Option: **Full**  
**314638** Lon: **146:27:36.5** Start Date: 8/2/13 Area: **CRS**  
 Legal: 3N 7W 23 C Out Date:  
 #638 Owner: STA Admin: L&W-Lands and Waters  
 Name: **Mendeltna Creek** Cause: Lightning

The fire was not flown and remains in monitor status.

## Unstaffed - DOF

Acres: 465,005.9

Acreage Change: 187.8

Daily Report From: 08/07

**0.0 Acre Change Since 08/06**

**314632** Lat: **62:15:02.0** Status: **U/U** Acres: **1.0** Option: **Limited**  
 Lon: **145:41:20.9** Start Date: 8/1/13 Area: **CRS**  
 Legal: 6N 3W 36 C Out Date:  
 #632 Owner: STA Admin: L&W-Lands and Waters  
 Name: **Moose Creek** Cause: Lightning

No smokes and no growth were observed. The fire will continue to be monitored.

Daily Report From: 08/07

**0.0 Acre Change Since 08/06**

**304631** Lat: **62:08:37.8** Status: **U/U** Acres: **122.0** Option: **Limited**  
 Lon: **155:07:54.0** Start Date: 8/1/13 Area: **SWS**  
 Legal: 24N 32W 27 S Out Date:  
 #631 Owner: STA Admin: L&W-Lands and Waters  
 Name: **Cheeneetnuk** Cause: Lightning

The fire was flown by aircraft 1010F. No smoke or fire activity was observed, and the fire will remain in monitor status.

Daily Report From: 08/07

**-10.3 Acre Change Since 08/06**

**314630** Lat: **62:57:20.5** Status: **U/U** Acres: **97.2** Option: **Limited**  
 Lon: **146:57:52.9** Start Date: 8/1/13 Area: **CRS**  
 Legal: 14N 9W 32 C Out Date:  
 #630 Owner: STA Admin: L&W-Lands and Waters  
 Name: **Clearwater Creek** Cause: Lightning

No activity on the perimeter when last flown 8-6. Forestry will continue to monitor the fire.

Daily Report From: 08/07

**0.0 Acre Change Since 08/06**

**HTC0** Lat: **62:18:33.1** Status: **U/U** Acres: **1,211.0** Option: **Limited**  
**304628** Lon: **155:26:57.7** Start Date: 8/1/13 Area: **SWS**  
 Legal: 26N 33W 29 S Out Date:  
 #628 Owner: BLM Admin: AND-Anchorage District  
 Name: **Selatna River** Cause: Lightning

The fire was flown by aircraft 1010F. The fire was showing no smokes or fire activity and will remain in monitor status.

Daily Report From: 08/07

**16.0 Acre Change Since 08/06**

**HTW0** Lat: **62:17:44.0** Status: **U/U** Acres: **106.0** Option: **LIMITED**  
**314625** Lon: **146:49:24.4** Start Date: 7/31/13 Area: **CRS**  
 Legal: 6N 9W 13 C Out Date:  
 #625 Owner: STA Admin: L&W-Lands and Waters  
 Name: **Tabert Lake** Cause: Lightning

The fire perimeter is about 25% active and smoldering, with no visible flames. It has grown to 106 acres since previously mapped on 8-4.

## Unstaffed - DOF

Acres: 465,005.9

Acreage Change: 187.8

Daily Report From: 08/07

**0.0 Acre Change Since 08/06**

**304623** Lat: **60:54:05.4** Status: **U/U** Acres: **24.0** Option: **Limited**  
 Lon: **154:39:03.6** Start Date: 7/31/13 Area: **SWS**  
 Legal: 9N 30W 5 S Out Date:  
 #623 Owner: STA Admin: L&W-Lands and Waters  
 Name: **Mulchatna River 2** Cause: Lightning

The fire was not flown today and remains in monitor status.

Daily Report From: 08/07

**0.0 Acre Change Since 08/06**

**HS8W** Lat: **61:32:39.0** Status: **U/U** Acres: **385.0** Option: **Limited**  
**304622** Lon: **155:05:26.4** Start Date: 7/31/13 Area: **SWS**  
 Legal: 17N 32W 21 S Out Date:  
 #622 Owner: BLM Admin: AND-Anchorage District  
 Name: **North Swift** Cause: Lightning

The fire was flown by aircraft 1010F and was showing one smoke in the interior of the north side. No other fire activity was observed, and the fire will remain in monitor status.

Daily Report From: 08/07

**0.0 Acre Change Since 08/06**

**304617** Lat: **61:38:24.0** Status: **U/U** Acres: **4,733.0** Option: **Limited**  
 Lon: **155:20:24.0** Start Date: 7/30/13 Area: **SWS**  
 Legal: 18N 33W 19 S Out Date:  
 #617 Owner: STA Admin: L&W-Lands and Waters  
 Name: **Gagaryah 2** Cause: Lightning

The fire was flown by aircraft 1010F and was showing no visible activity or smoke. The fire will remain in monitor status.

Daily Report From: 08/07

**0.0 Acre Change Since 08/06**

**304616** Lat: **61:34:48.0** Status: **U/U** Acres: **750.0** Option: **Limited**  
 Lon: **155:11:48.0** Start Date: 7/30/13 Area: **SWS**  
 Legal: 17N 33W 11 S Out Date:  
 #616 Owner: STA Admin: L&W-Lands and Waters  
 Name: **Gagaryah** Cause: Lightning

The fire was flown by aircraft 1010F and had no signs of smoke or fire activity. The fire will remain in monitor status.

Daily Report From: 08/07

**0.0 Acre Change Since 08/06**

**313612** Lat: **63:46:06.2** Status: **U/U** Acres: **0.4** Option: **Full**  
**PNHS68** Lon: **143:56:01.9** Start Date: 7/30/13 Area: **TAS**  
 Legal: 23N 8E 18 C Out Date: 8/8/13  
 #612 Owner: STA Admin: FOR-Forestry  
 Name: **Billy Creek Ridge 2** Cause: Lightning

Fire was not checked today. It will remain in monitor status.

## Unstaffed - DOF

Acres: 465,005.9

Acreage Change: 187.8

Daily Report From: 08/07

**0.0 Acre Change Since 08/06**

**304599** Lat: **60:00:05.4** Status: **U/U** Acres: **1,943.0** Option: **Limited**  
 Lon: **157:35:37.8** Start Date: 7/28/13 Area: **SWS**  
 Legal: 2S 48W 18 S Out Date:  
 #599 Owner: STA Admin: L&W-Lands and Waters  
 Name: **Nuyakuk River** Cause: Lightning

The fire was not flown and remains in monitor status.

Daily Report From: 08/07

**0.0 Acre Change Since 08/06**

**304597** Lat: **60:44:04.0** Status: **U/U** Acres: **195.0** Option: **Limited**  
 Lon: **155:05:57.8** Start Date: 7/28/13 Area: **SWS**  
 Legal: 8N 33W 29 S Out Date:  
 #597 Owner: STA Admin: L&W-Lands and Waters  
 Name: **Mulchatna River** Cause: Lightning

The fire was not flown today and remains in monitor status.

Daily Report From: 08/07

**0.0 Acre Change Since 08/06**

**304596** Lat: **60:59:07.2** Status: **U/U** Acres: **4,310.0** Option: **Limited**  
 Lon: **154:59:21.0** Start Date: 7/28/13 Area: **SWS**  
 Legal: 10N 32W 5 S Out Date:  
 #596 Owner: STA Admin: L&W-Lands and Waters  
 Name: **Whitefish Lake** Cause: Lightning

The fire was not flown today and remains in monitor status.

Daily Report From: 08/07

**0.1 Acre Change Since 08/06**

**HS2N** Lat: **61:16:52.8** Status: **U/U** Acres: **6,679.1** Option: **Modified**  
**304591** Lon: **155:14:04.2** Start Date: 7/28/13 Area: **SWS**  
**PNHS2N** Legal: 14N 33W 29 S Out Date:  
 #591 Owner: BLM Admin: AND-Anchorage District  
 Name: **Can Creek** Cause: Lightning

The fire was flown by aircraft 1010F at 1400. Multiple smokes were observed with one smoke in particular on the southwest corner that was putting up a decent smoke column. Fire activity on the southwest was showing active flames, but burning directly into an already critically burnt area. The east side of the fire was backing into the wind which was coming out of the valley and pushing downriver. At 2000 aircraft 1010F flew the fire again and reported that the winds had shifted more towards the south. The fire was no longer backing towards the creek, but more parallel to the creek at that time, and exhibiting some isolated torching. The fire was receiving light precipitation, and is no immediate threat to structures, allotments, or Lime Village. Due to predicted winds, the fire will continue to be monitored through-out the day tomorrow.

## Unstaffed - DOF

Acres: 465,005.9

Acreage Change: 187.8

Daily Report From: 08/07

**0.0 Acre Change Since 08/06**

Lat: **61:45:53.8** Status: **U/C** Acres: **0.1** Option: **Full**  
**301585** Lon: **150:44:24.8** Start Date: 7/25/13 Area: **MSS**  
 Legal: 19N 8W 4 S Out Date:  
 #585 Owner: STA Admin: L&W-Lands and Waters  
 Name: **Yentna** Cause: Lightning

The fire was not checked and remains in monitor status.

Daily Report From: 08/07

**0.0 Acre Change Since 08/06**

Lat: **62:44:51.6** Status: **U/U** Acres: **92.0** Option: **LIMITED**  
**HQ3V** Lon: **141:46:23.4** Start Date: 7/16/13 Area: **TAS**  
**313554** Legal: 11N 19E 12 C Out Date:  
**PNHQ3V** Owner: FWS Admin: TER-Tetlin  
 #554 Name: **Jalamund** Cause: Lightning

Light precipitation, 10% active heat on NW side. 10 acres of growth.

Daily Report From: 08/07

**0.0 Acre Change Since 08/06**

Lat: **62:47:55.8** Status: **U/U** Acres: **38.0** Option: **Limited**  
**313501** Lon: **141:44:39.0** Start Date: 7/2/13 Area: **TAS**  
 Legal: 12N 20E 19 C Out Date:  
 #501 Owner: STA Admin: FOR-Forestry  
 Name: **Stuver Creek #2** Cause: Lightning

Receiving light precipitation, no visible smoke, will remain in monitor status.

Daily Report From: 08/07

**0.0 Acre Change Since 08/06**

Lat: **62:47:37.0** Status: **U/U** Acres: **41.0** Option: **LIMITED**  
**HM6Y** Lon: **141:47:00.2** Start Date: 7/2/13 Area: **TAS**  
**313496** Legal: 12N 19E 26 C Out Date:  
 #496 Owner: FWS Admin: TER-Tetlin  
 Name: **Stuver Creek** Cause: Lightning

Receiving light precipitation, 30% active, Rank2, 20 acres increase in size.

Daily Report From: 08/07

**-16.0 Acre Change Since 08/06**

Lat: **63:45:57.2** Status: **U/U** Acres: **8,617.0** Option: **Limited**  
**313449** Lon: **141:41:43.6** Start Date: 6/27/13 Area: **TAS**  
 Legal: 23 19 10 C Out Date:  
 #449 Owner: STA Admin: FOR-Forestry  
 Name: **Big Timber Creek** Cause: Lightning

NIROPS IR did not locate any heat sources. The fire was observed from 4GW at 1730 and no smokes were visible.

## Unstaffed - DOF

Acres: 465,005.9

Acreage Change: 187.8

Daily Report From: 08/07

**112.8 Acre Change Since 08/06**

**314444** Lat: **62:41:52.9** Status: **U/U** Acres: **5,347.8** Option: **Limited**  
 Lon: **145:11:06.4** Start Date: 6/27/13 Area: **CRS**  
 Legal: 11N 1E 35 C Out Date:  
 #444 Owner: STA Admin: L&W-Lands and Waters  
 Name: **Excelsior** Cause: Lightning

A 20% active perimeter. Smoldering with occasional torching was observed, primarily along the southeast and northeast edges of the fire. Active perimeter on the northwest finger, which is located on the west side of the Gakona River, has a spruce component available for continued growth. The fire has grown approximately 100 acres since last flown.

Daily Report From: 08/07

**0.0 Acre Change Since 08/06**

**HL6D** Lat: **60:16:34.2** Status: **U/U** Acres: **1,784.0** Option: **Limited**  
**304437** Lon: **153:54:56.4** Start Date: 6/27/13 Area: **SWS**  
 Legal: 02N 27W 11 S Out Date:  
 #437 Owner: NPS Admin: LCP-Lake Clark  
 Name: **Currant Creek** Cause: Lightning

The fire was flown by aircraft 1010F. The fire was showing multiple smokes on the lake shore, and the fire remains on the east side of Currant Creek. No structures or allotments are threatened, and the fire will remain in monitor status.

Daily Report From: 08/07

**0.0 Acre Change Since 08/06**

**HL3N** Lat: **64:44:09.6** Status: **U/C** Acres: **1,806.0** Option: **Critical**  
**311388** Lon: **148:41:19.2** Start Date: 6/25/13 Area: **FAS**  
**PNHL3N** Legal: 2S 6W 14 F Out Date:  
 #388 Owner: NCA Admin: Togothele  
 Name: **Skinny`s Road** Cause: Human

Helicopter 973 flew a detection flight of the Healy coal seam fires and checked The Skinny`s Road Fire. 973 reported that there is some fire activity in the drainage producing little to no flames. Fire remains in monitor status.

Daily Report From: 08/07

**0.0 Acre Change Since 08/06**

**313386** Lat: **63:24:17.6** Status: **U/U** Acres: **7,966.0** Option: **Limited**  
 Lon: **141:31:25.5** Start Date: 6/25/13 Area: **TAS**  
 Legal: 19 20 23 C Out Date:  
 #386 Owner: STA Admin: FOR-Forestry  
 Name: **Ladue Fork** Cause: Lightning

NIROPS IR detected several heat sources in the southern portion of the fire. The fire was monitored by 4GW at 1800 under 30% cloud cover. One smoke was observed in the southern interior, smoldering in hardwoods. There was no perimeter growth.

Daily Report From: 08/07

**0.0 Acre Change Since 08/06**

**311366** Lat: **64:02:26.4** Status: **U/U** Acres: **5.0** Option: **Limited**  
 Lon: **148:40:37.8** Start Date: 6/23/13 Area: **FAS**  
 Legal: 10S 6W 1 F Out Date:  
 #366 Owner: STA Admin: L&W-Lands and Waters  
 Name: **Iron Creek** Cause: Human

Helicopter 973 flew a detection flight of the Healy coal seam fires and reported no smoke visible. The Iron Creek Fire remains in monitor status.



## Unstaffed - DOF

Acres: 465,005.9

Acreage Change: 187.8

Daily Report From: 08/07

**0.0 Acre Change Since 08/06**

**HLS2** Lat: **63:51:09.6** Status: **U/U** Acres: **11,989.0** Option: **Limited**  
**313357** Lon: **143:43:36.0** Start Date: 6/22/13 Area: **TAS**  
**PDHLS2** Legal: 24N 9E 20 C Out Date:  
#357 Owner: NCA Admin: Doyon Regional Corporation  
Name: **Billy Creek** Cause: Lightning

NIROPS IR detected numerous pockets of heat along the southeastern edge and perimeter growth on the northeast corner. The fire was monitored in 4GW at 1645 under 80% Cloud Cover. The fire was 20% active, spreading to the northeast in a 2004 burn.

Daily Report From: 08/07

**0.0 Acre Change Since 08/06**

**HK58** Lat: **63:52:07.2** Status: **U/C** Acres: **40.0** Option: **Full**  
**311271** Lon: **148:44:48.0** Start Date: 6/18/13 Area: **FAS**  
**PNHK58** Legal: 12S 6W 16 F Out Date:  
#271 Owner: STA Admin: L&W-Lands and Waters  
Name: **Moody Creek** Cause: Human

Helicopter 973 flew a detection flight of the Healy coal seam fires and reported no smoke visible. The Moody Creek Fire remains in monitor status.

Daily Report From: 08/07

**0.0 Acre Change Since 08/06**

**HK42** Lat: **64:52:27.9** Status: **U/C** Acres: **96.4** Option: **Critical**  
**311258** Lon: **147:05:55.5** Start Date: 6/17/13 Area: **FAS**  
**PNHK42** Legal: 1N 3E 27 F Out Date:  
#258 Owner: PRI Admin: PRI-Private  
Name: **Kanuti** Cause: Human

The Kanuti Fire was not checked and remains in monitor status.

Daily Report From: 08/07

**0.0 Acre Change Since 08/06**

**311256** Lat: **64:00:31.2** Status: **U/U** Acres: **2.0** Option: **Limited**  
Lon: **148:45:22.2** Start Date: 6/17/13 Area: **FAS**  
Legal: 10S 06W 33 F Out Date:  
#256 Owner: STA Admin: L&W-Lands and Waters  
Name: **Elsie Creek** Cause: Human

Helicopter 973 flew a detection flight of the Healy coal seam fires and reported no smoke visible. The Elsie Creek Fire remains in monitor status.

Daily Report From: 08/07

**0.0 Acre Change Since 08/06**

**HMX5** Lat: **64:01:33.0** Status: **U/U** Acres: **216.0** Option: **Limited**  
**311255** Lon: **148:39:36.6** Start Date: 6/17/13 Area: **FAS**  
**PNHMX5** Legal: 10S 6W 26 F Out Date:  
#255 Owner: STA Admin: L&W-Lands and Waters  
Name: **California Creek** Cause: Human

Helicopter 973 flew a detection flight of the Healy coal seam fires and reported no smoke visible. The California Creek fire remains in monitor status.

## Unstaffed - DOF

Acres: 465,005.9

Acreage Change: 187.8

Daily Report From: 08/07

**0.0 Acre Change Since 08/06**

**311247** Lat: **64:01:01.8** Status: **U/U** Acres: **200.0** Option: **Limited**  
 Lon: **148:41:46.8** Start Date: 6/16/13 Area: **FAS**  
 Legal: 10S 6W 27 F Out Date:  
 #247 Owner: STA Admin: L&W-Lands and Waters  
 Name: **Tatlanika Creek** Cause: Human

Helicopter 973 flew a detection flight of the Healy coal seam fires and reported no smoke visible. The Tatlanika Creek Fire remains in monitor status.

Daily Report From: 08/07

**80.0 Acre Change Since 08/06**

**HJD1** Lat: **62:30:37.2** Status: **U/U** Acres: **46,215.4** Option: **LIMITED**  
**313145** Lon: **141:24:50.4** Start Date: 5/31/13 Area: **TAS**  
**PDHJD1** Legal: 8N 22E 6 C Out Date:  
 #145 Owner: FWS Admin: TER-Tetlin  
 Name: **Chisana River** Cause: Lightning

New growth on the NW corner, pockets of heat in spruce stringers. 80 acre increase in size since last flight.

Daily Report From: 08/07

**0.0 Acre Change Since 08/06**

**HJC8** Lat: **61:27:19.8** Status: **U/U** Acres: **201,809.1** Option: **Limited**  
**304144** Lon: **155:41:26.4** Start Date: 5/31/13 Area: **SWS**  
**PNHJC8** Legal: 16N 36W 23 S Out Date:  
 #144 Owner: STA Admin: L&W-Lands and Waters  
 Name: **Lime Hills** Cause: Lightning

The fire was not flown today and remains in monitor status.

Daily Report From: 08/07

**0.0 Acre Change Since 08/06**

**HK6V** Lat: **62:32:09.6** Status: **U/U** Acres: **157,747.4** Option: **Limited**  
**304140** Lon: **156:46:40.8** Start Date: 5/31/13 Area: **SWS**  
**PNHK6V** Legal: 28N 40W 7 S Out Date:  
 #140 Owner: STA Admin: L&W-Lands and Waters  
 Name: **Moore Creek** Cause: Lightning

The fire was not flown today and remains in monitor status.

Daily Report From: 08/07

**0.0 Acre Change Since 08/06**

**HH5F** Lat: **63:55:17.8** Status: **U/C** Acres: **239.0** Option: **Full**  
**311088** Lon: **148:51:41.6** Start Date: 5/27/13 Area: **FAS**  
 Legal: 11S 7W 33 F Out Date:  
 #088 Owner: PRI Admin: PRI-Private  
 Name: **Louise Creek** Cause: Human

Helicopter 973 flew a detection flight of the Healy coal seam fires and reported light smoke emitting from the fire. The Louise Creek Fire remains in monitor status.

Unstaffed - DOF

Acres: 465,005.9

Acreage Change: 187.8

---

Daily Report From: 08/07

**0.0 Acre Change Since 08/06**

|               |  |                    |                             |                         |
|---------------|--|--------------------|-----------------------------|-------------------------|
| <b>301011</b> | Lat: <b>61:43:57.2</b>                   | Status: <b>U/C</b> | Acres: <b>0.1</b>           | Option: <b>Critical</b> |
|               | Lon: <b>149:01:42.4</b>                  |                    | Start Date: 4/27/13         | Area: <b>MSS</b>        |
| #011          | Legal: 19N 2E 14 S                       |                    | Out Date:                   |                         |
|               | Owner: STA                               |                    | Admin: L&W-Lands and Waters |                         |
|               | Name: <b>Buffalo Mine Coal Seam 2013</b> |                    | Cause: Human                |                         |

The fire was not checked and remains in monitor status.

Prescribed - AFS

---

***NO Daily Reports*****No Acreage Reported**

|             |   |         |                       |                           |
|-------------|---|---------|-----------------------|---------------------------|
| <b>AA06</b> | Lat: <b>64:40:48.0</b>                    | Status: | Acres:                | Option: <b>PRESCRIBED</b> |
|             | Lon: <b>146:50:30.0</b>                   |         | Start Date: 5/10/13   | Area: <b>MID</b>          |
|             | Legal: 003S 004E 01 F                     |         | Out Date:             |                           |
| #A06        | Owner: MIL                                |         | Admin: ARMY-U.S. Army |                           |
|             | Name: <b>YTA Grouse Habitat Prescribe</b> |         | Cause: Prescribed     |                           |

## Out - DOF

Acres: 0.2

Acreage Change: 0.0

---

Daily Report From: 08/07

**0.0 Acre Change Since 08/06**

|               |                         |                    |                             |                         |
|---------------|-------------------------|--------------------|-----------------------------|-------------------------|
| <b>303650</b> | Lat: <b>60:21:51.4</b>  | Status: <b>Out</b> | Acres: <b>0.1</b>           | Option: <b>Critical</b> |
|               | Lon: <b>151:15:48.4</b> |                    | Start Date: 8/3/13          | Area: <b>KKS</b>        |
| #650          | Legal: 3N 11W 7 S       |                    | Out Date: 8/7/13            |                         |
|               | Owner: STA              |                    | Admin: L&W-Lands and Waters |                         |
|               | Name: <b>Truck</b>      |                    | Cause: Human                |                         |

Crew from K-66 gridded this fire and no heat or smoke found. Fire called out.

---

Daily Report From: 08/07

**0.0 Acre Change Since 08/06**

|               |                                 |                    |                    |                         |
|---------------|---------------------------------|--------------------|--------------------|-------------------------|
| <b>303644</b> | Lat: <b>60:31:01.4</b>          | Status: <b>Out</b> | Acres: <b>0.1</b>  | Option: <b>Critical</b> |
|               | Lon: <b>150:53:45.9</b>         |                    | Start Date: 8/3/13 | Area: <b>KKS</b>        |
| #644          | Legal: 5N 9W 20 S               |                    | Out Date: 8/7/13   |                         |
|               | Owner: PRI                      |                    | Admin: PRI-Private |                         |
|               | Name: <b>Nina Robinson Road</b> |                    | Cause: Human       |                         |

K-66 Engine Crew gridded this fire checking for hot spots and smokes, finding none this fire was called out at 12:30.

Alaska Interagency Coordination  
Center Situation Report  
Friday - 08/09/2013

| Wildland Fires                   | New | Out | Active | Npr | YTD Fires | YTD Acres   |
|----------------------------------|-----|-----|--------|-----|-----------|-------------|
| <b>Alaska Fire Service (AFS)</b> | 0   | 0   | 34     | 0   | 124       | 588,800.3   |
| GAD (Galena Zone)                | 0   | 0   | 1      | 0   | 32        | 50,897.7    |
| MID (Military)                   | 0   | 0   | 3      | 0   | 20        | 89,606.8    |
| TAD (Tanana Zone)                | 0   | 0   | 17     | 0   | 34        | 374,007.4   |
| UYD (Upper Yukon Zone)           | 0   | 0   | 13     | 0   | 38        | 74,288.4    |
| <b>State of Alaska (DOF)</b>     | 2   | 6   | 45     | 0   | 432       | 572,861.7   |
| CRS (Copper River)               | 0   | 3   | 6      | 0   | 40        | 5,804.8     |
| DAS (Delta)                      | 1   | 0   | 1      | 0   | 18        | 8.1         |
| FAS (Fairbanks)                  | 0   | 0   | 10     | 0   | 102       | 2,845.3     |
| HNS (Haines)                     | 0   | 0   | 0      | 0   | 5         | 0.6         |
| KKS (Kenai)                      | 0   | 0   | 0      | 0   | 76        | 52.4        |
| MSS (AnchorageMatSu Area)        | 1   | 1   | 4      | 0   | 96        | 177.3       |
| SWS (Southwest)                  | 0   | 0   | 15     | 0   | 53        | 452,335.1   |
| TAS (Tok)                        | 0   | 2   | 9      | 0   | 42        | 111,638.1   |
| <b>Forest Service (USFS)</b>     | 0   | 0   | 1      | 0   | 19        | 3.3         |
| CGF (Chugach)                    | 0   | 0   | 1      | 0   | 5         | 1.5         |
| TNF (Tongass)                    | 0   | 0   | 0      | 0   | 14        | 1.8         |
| <b>Statewide Totals</b>          | 2   | 6   | 80     | 0   | 575       | 1,161,665.3 |

**Active Wildfires:**

| Protection Summary: | CRI | FUL | MOD | LIM | NoEntry | TOTAL |
|---------------------|-----|-----|-----|-----|---------|-------|
| AFS Protection:     | 0   | 3   | 2   | 29  | 0       | 34    |
| DOF Protection:     | 6   | 6   | 2   | 31  | 0       | 45    |
| USFS Protection:    | 0   | 1   | 0   | 0   | 0       | 1     |
| Protection Totals:  | 6   | 10  | 4   | 60  | 0       | 80    |

**Status Summary**

|                  | Staffed         |                   | Unstaffed       |                   |
|------------------|-----------------|-------------------|-----------------|-------------------|
|                  | Contained (S/C) | Uncontained (S/U) | Contained (U/C) | Uncontained (U/U) |
| AFS Protection:  | 1               | 6                 | 1               | 26                |
| DOF Protection:  | 0               | 3                 | 9               | 33                |
| USFS Protection: | 0               | 0                 | 1               | 0                 |
| Status Totals:   | 1               | 9                 | 11              | 59                |

---

**Fuels Management Fires**

|                             | YTD Fires | YTD Acres | New | Active | Out Yesterday |
|-----------------------------|-----------|-----------|-----|--------|---------------|
| Borough                     | 1         | 0.5       | 0   | 0      | 0             |
| FWS (US Fish & Wildlife)    | 1         | 5.0       | 0   | 0      | 0             |
| Military                    | 11        | 5,149.0   | 0   | 1      | 0             |
| NPS (National Park Service) | 2         | 20.0      | 0   | 0      | 0             |
| Fuels Management Totals:    | 15        | 5,174.5   | 0   | 1      | 0             |

New - DOF

Acres: 0.2

Daily Report From: 08/08

**0.0 Acreage On 08/08**

|               |                             |                    |                             |                     |
|---------------|-----------------------------|--------------------|-----------------------------|---------------------|
| <b>311675</b> | Lat: <b>63:51:59.6</b>      | Status: <b>F/A</b> | Acres: <b>0.0</b>           | Option: <b>Full</b> |
|               | Lon: <b>148:44:53.2</b>     |                    | Start Date: 8/8/13          | Area: <b>FAS</b>    |
| #675          | Legal: 12S 6W 16 F          |                    | Out Date: 8/8/13            |                     |
|               | Owner: STA                  |                    | Admin: L&W-Lands and Waters |                     |
|               | Name: <b>Healy Creek Rd</b> |                    | Cause: False Alarm          |                     |

Fire was determined to be 271 and declared a false alarm.

Daily Report From: 08/08

**0.1 Acreage On 08/08**

|               |                         |                    |                    |                         |
|---------------|-------------------------|--------------------|--------------------|-------------------------|
| <b>312674</b> | Lat: <b>64:03:23.3</b>  | Status: <b>U/C</b> | Acres: <b>0.1</b>  | Option: <b>CRITICAL</b> |
|               | Lon: <b>145:26:19.2</b> |                    | Start Date: 8/8/13 | Area: <b>DAS</b>        |
| #674          | Legal: 10S 12E 8 F      |                    | Out Date:          |                         |
|               | Owner: PRI              |                    | Admin: PRI-Private |                         |
|               | Name: <b>Clearwater</b> |                    | Cause: Human       |                         |

Three Forestry engines, Helo 212HL along with Rural Deltanana tender responded to an abandoned camp fire. The fire was quickly contained and placed in monitor status. The fire will be checked the next operational period

Daily Report From: 08/08

**0.1 Acreage On 08/08**

|               |                         |                    |                    |                         |
|---------------|-------------------------|--------------------|--------------------|-------------------------|
| <b>301673</b> | Lat: <b>61:39:07.7</b>  | Status: <b>U/U</b> | Acres: <b>0.1</b>  | Option: <b>CRITICAL</b> |
|               | Lon: <b>149:30:07.9</b> |                    | Start Date: 8/8/13 | Area: <b>MSS</b>        |
| #673          | Legal: 18N 1W 17 S      |                    | Out Date:          |                         |
|               | Owner: PRI              |                    | Admin: PRI-Private |                         |
|               | Name: <b>Sitze Road</b> |                    | Cause: Human       |                         |

The fire was reported by a private caller as a smoldering spot in their yard. One Forestry engine responded. Upon arrival they found at 0.1 acre spot smoldering in mixed birch and alder. Forestry personnel took action on the spot. The fire will remain in monitor status. The cause of the fire was welding.



## Staffed - AFS

Acres: 139,073.4

Acreage Change: 5,039.9

Daily Report From: 08/08

**0.0 Acre Change Since 08/07**

**HT20** Lat: **67:07:31.2** Status: **S/U** Acres: **1,507.7** Option: **FULL**  
**332661** Lon: **146:57:24.0** **Personnel: 121** Start Date: 8/4/13 Area: **UYD**  
**PDHT20** Legal: 027N 004E 31 F Out Date:  
#661 Owner: NCA Admin: Venetie  
Name: **Crater Creek** Cause: Human

Dry site conditions, active fire spread in a variety of fuel types, lack of natural barriers and rugged local terrain are creating problems for control. The fire suppression strategy has been modified from extinguishing the fire to halting the fire's progression to the east. Helicopters 361EH and 508EH are supporting the fire out of Fort Yukon. The Chevak #2 and Arctic Village crews were transported to the fire. Critical resource needs are a Type 1 Crew, 2 Type 2IA crews, a Type 2 Helicopter, 2 CL-215s, Air Attack, the 12 smokejumpers currently on the fire and Plans unit leader. The terrain and fuels are dictating the use of suppression crews at this time. Fire behavior observed was creeping and smoldering with short runs with 1-3 foot flame lengths in dead and down timber.

| Assigned Crews: |        | Assigned: |
|-----------------|--------|-----------|
| Arctic Village  | Type 2 | 8/6       |
| Chena           | IHC    | 8/5       |
| Chevak          | Type 2 | 8/6       |
| Ft Yukon # 1    | Type 2 | 8/6       |
| Koyuk           | Type 2 | 8/5       |

Daily Report From: 08/08

**0.0 Acre Change Since 08/07**

**HT0F** Lat: **66:10:52.2** Status: **S/C** Acres: **18.0** Option: **FULL**  
**332652** Lon: **147:43:52.2** **Personnel: 22** Start Date: 8/3/13 Area: **UYD**  
**PDHT0F** Legal: 016N 001W 27 F Out Date:  
#652 Owner: FWS Admin: YFR-Yukon Flats  
Name: **Beaverdam Lake** Cause: Lightning

Fire behavior today was smoldering. Mopping up and gridding of the green will continue. Firefighters will begin preparing for demob.

| Assigned Crews: |        | Assigned: |
|-----------------|--------|-----------|
| Venetie # 2     | Type 2 | 8/5       |

Daily Report From: 08/08

**3,162.4 Acre Change Since 08/07**

**HNF9** Lat: **65:22:40.0** Status: **S/U** Acres: **14,123.4** Option: **LIMITED**  
Lon: **144:17:40.0** **Personnel: 7** Start Date: 7/3/13 Area: **UYD**  
**PDHNF9** Legal: 006N 017E 05 F Out Date:  
#506 Owner: BLM Admin: NOD-Fairbanks District  
Name: **Birch Creek** Cause: Lightning

A Type 2 IMT has been ordered for the fire on 8/9/13. Multiple structures and the community of Circle Hot Springs are threatened by the fire. A Strike Team of Engines is in Circle Hot Springs for potential structure protection. Fire behavior observed today was single, isolated and group torching in black spruce. Updated acreage due to new mapped perimeter.

Daily Report From: 08/08

**0.0 Acre Change Since 08/07**

**HM3U** Lat: **65:58:01.8** Status: **S/U** Acres: **3,656.1** Option: **LIMITED**  
**332495** Lon: **145:40:39.6** **Personnel: 4** Start Date: 7/1/13 Area: **UYD**  
**PDHM3U** Legal: 13N 10E 8 F Out Date:  
#495 Owner: FWS Admin: YFR-Yukon Flats  
Name: **Discovery Creek** Cause: Lightning

Fire behavior was smoldering, backing and creeping with single tree torching in black spruce and tundra. Four smokejumpers are still engaged in cabin protection and continue to clean up the burnout from yesterday. Tentative demob is scheduled for 8/13/13.

## Staffed - AFS

Acres: 139,073.4

Acreage Change: 5,039.9

Daily Report From: 08/08

**897.5 Acre Change Since 08/07**

**HLSV** Lat: **63:41:34.0** Status: **S/U** Acres: **30,422.5** Option: **LIMITED**  
**332429** Lon: **150:08:36.0** Personnel: **4** Start Date: **6/26/13** Area: **TAD**  
**PDHLSV** Legal: **014S 013W 19 F** Out Date:  
**#429** Owner: **NPS** Admin: **DEP-Denali**  
Name: **Toklat River East** Cause: **Lightning**

Fire personnel on detection N309VS ship reported a 50% active perimeter at 1520. Fire behavior was backing and running in tundra on the east flank. The fire was running upslope in black and white spruce, brush and tundra on the east and west perimeter on the north half of the fire. South winds were 20 mph with 0% cloud cover. The fire is 3.4 miles to the Ranger Patrol cabin on the East Fork Toklat River. Smokejumpers continue to secure the line around the cabin. Demob is tentatively scheduled for 8/10 or 8/11.

Daily Report From: 08/08

**0.0 Acre Change Since 08/07**

**HK8H** Lat: **64:41:37.2** Status: **S/U** Acres: **86,890.0** Option: **LIMITED**  
**332280** Lon: **146:35:29.4** Personnel: **64** Start Date: **6/19/13** Area: **MID**  
**PDHK8H** Legal: **2N 6E 32 F** Out Date:  
**#280** Owner: **MIL** Admin: **ARMY-U.S. Army**  
Name: **Stuart Creek 2** Cause: **Human**

The fire continued to advance east in to Glacier Creek Drainage on the east side of the Impact Area. Activity was observed over widespread areas of the fire in unburned islands, and re-burn was observed in the black. Threats to existing containment lines remain a concern; and monitoring a challenge around the large fire. Various military sites in and around the Impact Area remain threatened. Aerial and ground-based military training exercises are requiring extensive coordination. AA-9AK and Scoopers 264 and 267 responding to a flare up that threatened containment in Divs M. Fire personnel will mop up the area on 8/9. A TFR remains in place.

|                 |           |
|-----------------|-----------|
| Assigned Crews: | Assigned: |
| Midnight Suns   | IHC       |
|                 | 8/2       |

Daily Report From: 08/08

**980.0 Acre Change Since 08/07**

**HH8N** Lat: **63:53:35.0** Status: **S/U** Acres: **2,455.7** Option: **LIMITED**  
**332117** Lon: **145:59:35.0** Personnel: **26** Start Date: **5/30/13** Area: **MID**  
**PDHH8N** Legal: **012S 009E 09 F** Out Date:  
**#117** Owner: **MIL** Admin: **Army**  
Name: **Mississippi** Cause: **Human**

The fire is now being managed by a Type 3 organization. Four smokejumpers responded to begin structure protection on a remote cabin. Other fire personnel evaluated White Stone for community protection. Air attack, heavy airtankers and CL-215s slowed spread to the north. One Type 2IA crew has been assigned and will be in place 8/9 for structure protection. A TFR is in place.

|                 |           |
|-----------------|-----------|
| Assigned Crews: | Assigned: |
| R10 USFS        | T2IA      |
|                 | 8/8       |

## Staffed - DOF

Acres: 34,299.0

Acreage Change: 0.0

Daily Report From: 08/08

0.0 Acre Change Since 08/07

**HTZ7** Lat: **65:13:28.8** Status: **S/U** Acres: **84.0** Option: **Critical**  
**311649** Lon: **147:01:10.2** Personnel: **76** Start Date: 8/3/13 Area: **FAS**  
**PNHTZ7** Legal: 5N 4E 30 F Out Date:  
 #649 Owner: PRI Admin: PRI-Private  
 Name: **Long Creek** Cause: Human

Fire is 40% contained. Crews will continue to build line along the left flank, secure line 20 feet in, and mop up.

| Assigned Crews:  |        | Assigned: |
|------------------|--------|-----------|
| Fairbanks # 1    | Type 2 | 8/3       |
| Fairbanks #2     | Type 2 | 8/7       |
| Pioneer Peak     | IHC    | 8/4       |
| Upper Tanana # 1 | Type 2 | 8/3       |

Daily Report From: 08/08

0.0 Acre Change Since 08/07

**HL5N** Lat: **63:17:09.4** Status: **S/U** Acres: **9,215.0** Option: **Full**  
**313414** Lon: **142:26:42.8** Start Date: 6/26/13 Area: **TAS**  
**PNHL5N** Legal: 17N 15E 1 C Out Date:  
 #414 Owner: NCA Admin: Tetlin  
 Name: **Tetlin Jct Ridge** Cause: Lightning

Delta #2 was flown in to H-12 and began securing the eastern edge of the new growth in Section 24 on Division Z. They were supported by bucket helicopters. The fire remained active today with single and group torching observed on the northeastern portion of the fire. In Section 24 where the crew is working, the fire is smoldering and creeping. Drift smoke was visible from the Alaska and Taylor Highways.

(All staffing numbers are reflected on the Moon Lake Incident)

Daily Report From: 08/08

0.0 Acre Change Since 08/07

**HL37** Lat: **63:25:42.1** Status: **S/U** Acres: **25,000.0** Option: **Full**  
**313401** Lon: **143:41:58.9** Personnel: **61** Start Date: 6/25/13 Area: **TAS**  
**PNHL37** Legal: 19N 9E 16 C Out Date:  
 #401 Owner: NCA Admin: Tanacross Corporation  
 Name: **Moon Lake** Cause: Lightning

Division T staffed the DOT Overlook Lookout and the Tower Lookout. A 1/4 acre slopover just west of H-30 was knocked-down with buckets. In Division W, Yukon and Gannett Glacier continued securing and mopping up the area around H-20 and the slopover in the 2010 Eagle Trail fire scar. Upper Tanana #2 made good progress plumbing the structures in Mansfield Village. The northeast flank of the fire continues to back down the ridge west of H-18. The fire burned northwest toward the ridge in Sections 32 and 29, and developed a large convection column. Divisions T and Q were relatively quiet along the Tanana River, exhibiting creeping, smoldering fire behavior with occasional torching. The eastern edge of the fire was relatively active in the vicinity of H-20 and the slopover in the old burn.

| Assigned Crews:  |           | Assigned: |               |
|------------------|-----------|-----------|---------------|
| Delta # 2        | Type 2    | 7/31      |               |
| R-10             | Type 2 IA | 8/5       | Released: 8/8 |
| Upper Tanana # 2 | Type 2    | 7/31      |               |
| Yukon            | Type 2 IA | 7/25      |               |

## Unstaffed - AFS

Acres: 365,116.1

Acreage Change: -55.6

Daily Report From: 08/08

**0.0 Acre Change Since 08/07**

**HT0J** Lat: **64:39:20.0** Status: **U/U** Acres: **319.0** Option: **LIMITED**  
 Lon: **152:26:37.0** Start Date: 8/3/13 Area: **TAD**  
 Legal: 003S 024W 18 F Out Date:  
 #654 Owner: BLM Admin: NOD-Fairbanks District  
 Name: **Chitanana** Cause: Lightning - WFU

The fire was last observed on 8/07. The fire remains in monitor status.

Daily Report From: 08/08

**0.0 Acre Change Since 08/07**

**HTT8** Lat: **64:08:06.0** Status: **U/U** Acres: **100.0** Option: **LIMITED**  
**332642** Lon: **153:05:05.0** Start Date: 8/2/13 Area: **TAD**  
 Legal: 016S 029E 02 K Out Date:  
 #642 Owner: BLM Admin: NOD-Fairbanks District  
 Name: **Sethkokna** Cause: Lightning - WFU

The fire was last observed on 8/6. The fire remains in monitor status.

Daily Report From: 08/08

**0.0 Acre Change Since 08/07**

**HS4T** Lat: **67:19:07.2** Status: **U/U** Acres: **50.7** Option: **LIMITED**  
**331610** Lon: **152:05:50.4** Start Date: 7/29/13 Area: **TAD**  
 Legal: 029N 020W 19 F Out Date:  
 #610 Owner: STA Admin: L&W-Lands and Waters  
 Name: **Grizzly Creek** Cause: Lightning

The fire was last flown 8/6 by zone aircraft N309VS. This fire remains in monitor status.

Daily Report From: 08/08

**0.0 Acre Change Since 08/07**

**HS1S** Lat: **66:12:43.8** Status: **U/C** Acres: **51.0** Option: **MODIFIED**  
**332588** Lon: **147:16:41.4** Start Date: 7/27/13 Area: **UYD**  
 Legal: 016N 002E 14 F Out Date:  
 #588 Owner: NCA Admin: Doyon  
 Name: **Twin Lakes** Cause: Lightning

The fire was demobed 8/6/13. The fire remains in monitor status.

Daily Report From: 08/08

**0.0 Acre Change Since 08/07**

**HQ1V** Lat: **67:59:00.0** Status: **U/U** Acres: **1,422.3** Option: **LIMITED**  
 Lon: **144:07:00.0** Start Date: 7/15/13 Area: **UYD**  
 Legal: 037N 016E 32 F Out Date:  
 #550 Owner: FWS Admin: ARR-Arctic  
 Name: **Koness** Cause: Lightning - WFU

Personnel in N9011N report no activity. The fire will remain in monitor status.

## Unstaffed - AFS

Acres: 365,116.1

Acreage Change: -55.6

Daily Report From: 08/08

**0.0 Acre Change Since 08/06**

|                |                         |             |                                   |                        |
|----------------|-------------------------|-------------|-----------------------------------|------------------------|
| <b>HQJ4</b>    | Lat: <b>64:34:00.5</b>  | Status: U/U | Acres: <b>1,267.8</b>             | Option: <b>Limited</b> |
| <b>GAD-540</b> | Lon: <b>155:47:10.8</b> |             | Start Date: 7/13/13               | Area: <b>GAD</b>       |
| <b>PDHQJ4</b>  | Legal: 11S 15E 1        |             | Out Date:                         |                        |
| # 540          | Owner: NCA              |             | Admin: Doyon Regional Corporation |                        |
|                | Name: <b>Main Creek</b> |             | Cause: Lightning                  |                        |

The fire was not flown today. Will remain in monitor status.

Daily Report From: 08/08

**0.0 Acre Change Since 08/07**

|               |                         |             |                            |                        |
|---------------|-------------------------|-------------|----------------------------|------------------------|
| <b>HQG2</b>   | Lat: <b>65:26:06.6</b>  | Status: U/U | Acres: <b>2,230.5</b>      | Option: <b>LIMITED</b> |
| <b>331538</b> | Lon: <b>154:08:17.4</b> |             | Start Date: 7/13/13        | Area: <b>TAD</b>       |
| <b>PDHQG2</b> | Legal: 001S 023E 03 K   |             | Out Date:                  |                        |
| # 538         | Owner: STA              |             | Admin: L&W-Lands and Water |                        |
|               | Name: <b>West Fork</b>  |             | Cause: Lightning           |                        |

The fire was flown on 8/6 by detection N309VS. This fire remains in monitor status.

Daily Report From: 08/08

**0.0 Acre Change Since 08/07**

|               |                           |             |                       |                        |
|---------------|---------------------------|-------------|-----------------------|------------------------|
| <b>HN86</b>   | Lat: <b>63:28:36.6</b>    | Status: U/U | Acres: <b>5,501.4</b> | Option: <b>LIMITED</b> |
|               | Lon: <b>152:06:03.6</b>   |             | Start Date: 7/6/13    | Area: <b>TAD</b>       |
| <b>PDHN86</b> | Legal: 017S 024W 02 F     |             | Out Date:             |                        |
| # 518         | Owner: NPS                |             | Admin: DEP-Denali     |                        |
|               | Name: <b>Castle Rocks</b> |             | Cause: Lightning      |                        |

The fire was flown today by agency personnel in N309VS. The south half of the fire was observed to be active with single tree torching and backing to the north. Due to smoke the fire was unable to be accurately mapped but appeared to have moved 2.5 miles to the east. This fire remains in monitor status.

**Daily Report From: 08/07****0.0 Acre Change Since 08/06**

|               |                             |             |                             |                        |
|---------------|-----------------------------|-------------|-----------------------------|------------------------|
| <b>HNX5</b>   | Lat: <b>65:49:00.0</b>      | Status: U/U | Acres: <b>2.0</b>           | Option: <b>LIMITED</b> |
| <b>311511</b> | Lon: <b>147:47:00.0</b>     |             | Start Date: 7/4/13          | Area: <b>UYD</b>       |
| <b>PDHNX5</b> | Legal: 012N 001E 26 F       |             | Out Date:                   |                        |
| # 511         | Owner: STA                  |             | Admin: L&W-Lands and Waters |                        |
|               | Name: <b>Victoria Creek</b> |             | Cause: Lightning            |                        |

On 8/3, fire personnel on J-12 observed the fire. The fire remains in monitor status.

Daily Report From: 08/08

**0.0 Acre Change Since 08/07**

|               |                         |             |                       |                        |
|---------------|-------------------------|-------------|-----------------------|------------------------|
| <b>HM2V</b>   | Lat: <b>63:48:15.7</b>  | Status: U/U | Acres: <b>1.9</b>     | Option: <b>LIMITED</b> |
| <b>332489</b> | Lon: <b>145:08:09.7</b> |             | Start Date: 7/1/13    | Area: <b>MID</b>       |
|               | Legal: 013S 013E 12 F   |             | Out Date:             |                        |
| # 489         | Owner: MIL              |             | Admin: ARMY-U.S. Army |                        |
|               | Name: <b>Gerstle</b>    |             | Cause: Lightning      |                        |

The fire was flown by N40HU on 8/1. The fire remains in monitor status.

## Unstaffed - AFS

Acres: 365,116.1

Acreage Change: -55.6

Daily Report From: 08/08

**0.0 Acre Change Since 08/07**

**HMJ9** Lat: **67:13:10.0** Status: **U/U** Acres: **1,530.9** Option: **LIMITED**  
 Lon: **145:16:37.0** Start Date: 6/29/13 Area: **UYD**  
 Legal: 028N 011E 26 F Out Date:  
 #475 Owner: FWS Admin: YFR-Yukon Flats  
 Name: **Joint Lake** Cause: Lightning

The fire was last flown on 7/31 and remains in monitor status.

Daily Report From: 08/08

**0.0 Acre Change Since 08/07**

**HMD7** Lat: **67:11:13.0** Status: **U/U** Acres: **23,355.4** Option: **LIMITED**  
**332469** Lon: **142:05:35.0** Start Date: 6/29/13 Area: **UYD**  
**PDHMD7** Legal: 027N 026E 07 F Out Date:  
 #469 Owner: FWS Admin: ARR-Arctic  
 Name: **North Porcupine** Cause: Lightning

The fire was last flown 7/28 by 11N. The fire remains in monitor status.

Daily Report From: 08/08

**0.0 Acre Change Since 08/07**

**HMB3** Lat: **63:34:02.0** Status: **U/U** Acres: **4,415.0** Option: **LIMITED**  
 Lon: **151:21:06.0** Start Date: 6/28/13 Area: **TAD**  
 Legal: 015S 020W 36 F Out Date:  
 #466 Owner: NPS Admin: DEP-Denali  
 Name: **McKinley River East** Cause: Lightning

This fire was flown today by N309VS. No acreage increase was reported but the fire was smoldering in hardwoods on the eastern perimeter. The fire remains in monitor status.

Daily Report From: 08/08

**0.0 Acre Change Since 08/07**

**HL81** Lat: **67:51:48.0** Status: **U/U** Acres: **33.2** Option: **LIMITED**  
 Lon: **143:32:12.0** Start Date: 6/28/13 Area: **UYD**  
 Legal: 035N 019E 18 F Out Date:  
 #462 Owner: FWS Admin: ARR-Arctic  
 Name: **Shoulder Mountain** Cause: Lightning

Personnel in N3011N report there were some smokes visible on the west side of the fire. The perimeter was 10% active, smoldering, creeping with single tree torching. Winds were out of the south with 5% cloud cover. The fire will remain in monitor status.

Daily Report From: 08/08

**0.0 Acre Change Since 08/07**

**HL3W** Lat: **63:59:20.0** Status: **U/U** Acres: **34,243.6** Option: **LIMITED**  
 Lon: **150:37:56.0** Start Date: 6/25/13 Area: **TAD**  
 Legal: 011S 016W 02 F Out Date:  
 #394 Owner: NPS Admin: DEP-Denali  
 Name: **Sandless Lake** Cause: Lightning

Fire personnel on detection ship N309VS reported a 10% active perimeter at 1430. Fire behavior was reported as running in black spruce and brush on the northwest. Smoldering and creeping was observed in isolated areas of the remaining perimeters. The fire remains in monitor status.

## Unstaffed - AFS

Acres: 365,116.1

Acreage Change: -55.6

Daily Report From: 08/08

**0.0 Acre Change Since 08/07**

**HL1B** Lat: **64:36:58.0** Status: **U/U** Acres: **25,829.9** Option: **LIMITED**  
**332377** Lon: **154:10:09.0** Start Date: 6/24/13 Area: **TAD**  
**PDHL1B** Legal: 010S 023E 13 K Out Date:  
#377 Owner: FWS Admin: NOR-Nowitna  
Name: **Little Mud** Cause: Lightning

The fire was flown on 8/6 by N114MN. This fire remains in monitor status.

Daily Report From: 08/08

**0.0 Acre Change Since 08/07**

**HL07** Lat: **64:05:52.2** Status: **U/U** Acres: **6,033.4** Option: **LIMITED**  
Lon: **151:35:13.8** Start Date: 6/24/13 Area: **TAD**  
**PDHL07** Legal: 009S 021W 36 F Out Date:  
#376 Owner: BLM Admin: NOD-Fairbanks District  
Name: **Dead Fish Lake** Cause: Lightning

Fire personnel on detection ship N309VS reported a 1% active perimeter at 1725. Fire behavior was observed creeping in hardwoods on the west perimeter in a one acre area. Also the fire is smoldering on the north and east perimeter in a white spruce area. There is no reported increase in acreage. The fire remains in monitor status.

Daily Report From: 08/08

**0.0 Acre Change Since 08/07**

**HLZ3** Lat: **67:02:15.0** Status: **U/U** Acres: **15,528.3** Option: **LIMITED**  
Lon: **147:19:59.0** Start Date: 6/23/13 Area: **UYD**  
Legal: 026N 002E 33 F Out Date:  
#370 Owner: FWS Admin: YFR-Yukon Flats  
Name: **Chandalar** Cause: Lightning

The fire was last observed on 7/22. The fire remains in monitor status.

Daily Report From: 08/08

**-55.6 Acre Change Since 08/07**

**HLT2** Lat: **63:56:19.0** Status: **U/U** Acres: **64,444.0** Option: **FULL**  
**331360** Lon: **152:12:09.0** Start Date: 6/22/13 Area: **TAD**  
**PDHLT2** Legal: 011S 024W 26 F Out Date:  
#360 Owner: STA Admin: L&W-Lands and Water  
Name: **Beaver Log Lakes** Cause: Lightning

The fire was not observed today. The fire remains in monitor status.

Daily Report From: 08/08

**0.0 Acre Change Since 08/07**

**HLT1** Lat: **63:54:29.4** Status: **U/U** Acres: **32,491.2** Option: **LIMITED**  
**332359** Lon: **151:22:03.6** Start Date: 6/22/13 Area: **TAD**  
**PDHLT1** Legal: 012S 019W 06 F Out Date:  
#359 Owner: NPS Admin: DEP-Denali  
Name: **Moving River** Cause: Lightning

Fire personnel in N-309VS observed the fire on 8/8. The fire is running upslope in a black spruce and hardwoods on the northwest perimeter. There are also numerous areas of interior smoldering in white and black spruce and hardwoods. There is some acreage increase.

## Unstaffed - AFS

Acres: 365,116.1

Acreage Change: -55.6

Daily Report From: 08/08

**0.0 Acre Change Since 08/07**

**HLM6** Lat: **63:44:33.0** Status: **U/U** Acres: **2,115.8** Option: **LIMITED**  
 Lon: **151:09:04.0** Start Date: 6/21/13 Area: **TAD**  
 Legal: 013S 019W 36 F Out Date:  
 #350 Owner: NPS Admin: DEP-Denali  
 Name: **Bear Creek** Cause: Lightning

The fire was last observed on 08/07 showing backing to the southwest and creeping to the northeast. This fire will remain in monitor status.

Daily Report From: 08/08

**0.0 Acre Change Since 08/07**

**HLL4** Lat: **64:15:59.0** Status: **U/U** Acres: **47,587.4** Option: **LIMITED**  
 Lon: **154:18:58.0** Start Date: 6/21/13 Area: **TAD**  
 Legal: 014S 023E 21 K Out Date:  
 #342 Owner: BLM Admin: NOD-Fairbanks District  
 Name: **Sulatna River** Cause: Lightning

The fire was last observed on 8/4 This fire remains in monitor status.

Daily Report From: 08/08

**0.0 Acre Change Since 08/07**

**HLF5** Lat: **66:48:32.0** Status: **U/U** Acres: **64,078.2** Option: **LIMITED**  
**332332** Lon: **150:56:47.0** Start Date: 6/20/13 Area: **TAD**  
**PDHLF5** Legal: 023N 016W 23 F Out Date:  
 #332 Owner: BLM Admin: NOD-Fairbanks District  
 Name: **Prospect Creek** Cause: Lightning

This fire was last observed on 8/6/13. The fire remains in monitor status.

Daily Report From: 08/08

**0.0 Acre Change Since 08/07**

**HLE6** Lat: **67:12:33.0** Status: **U/U** Acres: **2,602.2** Option: **LIMITED**  
**331328** Lon: **151:47:04.0** Start Date: 6/20/13 Area: **TAD**  
**PDHEL6** Legal: 028N 019W 32 F Out Date:  
 #328 Owner: STA Admin: L&W-Lands and Water  
 Name: **Timber Creek** Cause: Lightning

This fire was last observed on 8/6/13. The fire remains in monitor status.

Daily Report From: 08/08

**0.0 Acre Change Since 08/07**

**HLD5** Lat: **66:04:58.0** Status: **U/U** Acres: **19,477.2** Option: **LIMITED**  
 Lon: **150:49:09.0** Start Date: 6/20/13 Area: **TAD**  
 Legal: 015N 015W 31 F Out Date:  
 #315 Owner: BLM Admin: NOD-Fairbanks District  
 Name: **Ray River 2** Cause: Lightning

This fire was last observed on 8/6/13. The fire remains in monitor status.



## Unstaffed - AFS

Acres: 365,116.1

Acreage Change: -55.6

Daily Report From: 08/08

**0.0 Acre Change Since 08/07****HLD1**Lat: **65:23:52.0**

Status: U/U

Acres: **10,377.0**Option: **LIMITED**Lon: **141:32:20.0**

Start Date: 6/20/13

Area: **UYD**

Legal: 007N 030E 27 F

Out Date:

#310

Owner: NCA

Admin: Doyon

Name: **Nation River**

Cause: Lightning

This fire was monitored on 7/22 by N9011N and remains in monitor status.

Daily Report From: 08/08

**0.0 Acre Change Since 08/07****HC33**Lat: **65:01:37.7**

Status: U/U

Acres: **26.8**Option: **MODIFIED**Lon: **141:14:57.3**

Start Date: 3/14/13

Area: **UYD**

Legal: 002N 032E 04 F

Out Date:

#002

Owner: NCA

Admin: Doyon

Name: **Windfall Mountain**

Cause: Lightning

The fire was last observed on 7/22 by N-9011N. The fire remains in monitor status.

## Unstaffed - DOF

Acres: 465,002.9

Acreage Change: 0.0

Daily Report From: 08/08

**0.0 Acre Change Since 08/07**

|               |                          |                    |                             |                         |
|---------------|--------------------------|--------------------|-----------------------------|-------------------------|
| <b>304664</b> | Lat: <b>61:26:49.8</b>   | Status: <b>U/U</b> | Acres: <b>0.5</b>           | Option: <b>Modified</b> |
|               | Lon: <b>156:02:57.6</b>  |                    | Start Date: 8/5/13          | Area: <b>SWS</b>        |
| #664          | Legal: 16N 38W 26 S      |                    | Out Date:                   |                         |
|               | Owner: STA               |                    | Admin: L&W-Lands and Waters |                         |
|               | Name: <b>Stink River</b> |                    | Cause: Lightning            |                         |

The fire was not flown today and remains in monitor status.

Daily Report From: 08/08

**0.0 Acre Change Since 08/07**

|               |                         |                    |                             |                        |
|---------------|-------------------------|--------------------|-----------------------------|------------------------|
| <b>HT4G</b>   | Lat: <b>64:45:17.0</b>  | Status: <b>U/C</b> | Acres: <b>1.1</b>           | Option: <b>Limited</b> |
| <b>311663</b> | Lon: <b>148:53:01.5</b> |                    | Start Date: 8/5/13          | Area: <b>FAS</b>       |
| <b>PNHT4G</b> | Legal: 2S 7W 11 F       |                    | Out Date:                   |                        |
| #663          | Owner: STA              |                    | Admin: L&W-Lands and Waters |                        |
|               | Name: <b>Sled Road</b>  |                    | Cause: Human                |                        |

Fired was declared controlled and demobed.

Daily Report From: 08/08

**0.0 Acre Change Since 08/07**

|               |                                |                    |                             |                        |
|---------------|--------------------------------|--------------------|-----------------------------|------------------------|
| <b>301651</b> | Lat: <b>61:10:00.0</b>         | Status: <b>U/U</b> | Acres: <b>0.1</b>           | Option: <b>Limited</b> |
|               | Lon: <b>149:38:00.0</b>        |                    | Start Date: 8/3/13          | Area: <b>MSS</b>       |
| #651          | Legal: 13N 2W 21 S             |                    | Out Date:                   |                        |
|               | Owner: STA                     |                    | Admin: L&W-Lands and Waters |                        |
|               | Name: <b>Knoya Ridge Trail</b> |                    | Cause: Human                |                        |

The fire was not checked and remains in monitor status.

Daily Report From: 08/08

**0.0 Acre Change Since 08/07**

|               |                          |                    |                             |                        |
|---------------|--------------------------|--------------------|-----------------------------|------------------------|
| <b>304646</b> | Lat: <b>62:41:37.2</b>   | Status: <b>U/U</b> | Acres: <b>183.9</b>         | Option: <b>Limited</b> |
|               | Lon: <b>154:51:39.6</b>  |                    | Start Date: 8/3/13          | Area: <b>SWS</b>       |
| #646          | Legal: 30N 30W 14 S      |                    | Out Date:                   |                        |
|               | Owner: STA               |                    | Admin: L&W-Lands and Waters |                        |
|               | Name: <b>Middle Fork</b> |                    | Cause: Lightning            |                        |

The fire was flown by aircraft 316HA. The fire was 30% active with smokes on the perimeter and in the interior. The fire was receiving light precipitation, and will remain in monitor status.

Daily Report From: 08/08

**0.0 Acre Change Since 08/07**

|               |                                |                    |                             |                        |
|---------------|--------------------------------|--------------------|-----------------------------|------------------------|
| <b>314639</b> | Lat: <b>62:44:54.3</b>         | Status: <b>U/U</b> | Acres: <b>7.7</b>           | Option: <b>Limited</b> |
|               | Lon: <b>145:55:19.4</b>        |                    | Start Date: 8/2/13          | Area: <b>CRS</b>       |
| #639          | Legal: 11N 4W 18 C             |                    | Out Date:                   |                        |
|               | Owner: STA                     |                    | Admin: L&W-Lands and Waters |                        |
|               | Name: <b>Twelve Mile Creek</b> |                    | Cause: Lightning            |                        |

From 8-1 to 8-7 the fire grew from 1 acre to 7.7 acres. The fire will continue to be monitored.

## Unstaffed - DOF

Acres: 465,002.9

Acreage Change: 0.0

Daily Report From: 08/08

**0.0 Acre Change Since 08/07**

**314638** Lat: **62:01:17.3** Status: **U/C** Acres: **2.0** Option: **Full**  
 Lon: **146:27:36.5** Start Date: 8/2/13 Area: **CRS**  
 Legal: 3N 7W 23 C Out Date:  
 #638 Owner: STA Admin: L&W-Lands and Waters  
 Name: **Mendeltna Creek** Cause: Lightning

Monitoring of this fire will be coordinated with other missions in the area. It is anticipated that personnel will land on a nearby helispot, grid the fire again and declare it out in a few days.

Daily Report From: 08/08

**0.0 Acre Change Since 08/07**

**314632** Lat: **62:15:02.0** Status: **U/U** Acres: **1.0** Option: **LIMITED**  
 Lon: **145:41:20.9** Start Date: 8/1/13 Area: **CRS**  
 Legal: 6N 3W 36 C Out Date:  
 #632 Owner: STA Admin: L&W-Lands and Waters  
 Name: **Moose Creek** Cause: Lightning

73LF landed on the fire today, lots of heat, visible flames and smoke were observed by fire personnel. The fire will remain in monitor status.

Daily Report From: 08/08

**0.0 Acre Change Since 08/07**

**304631** Lat: **62:08:37.8** Status: **U/U** Acres: **122.0** Option: **Limited**  
 Lon: **155:07:54.0** Start Date: 8/1/13 Area: **SWS**  
 Legal: 24N 32W 27 S Out Date:  
 #631 Owner: STA Admin: L&W-Lands and Waters  
 Name: **Cheeneetnuk** Cause: Lightning

The fire was not flown today and remains in monitor status.

Daily Report From: 08/08

**0.0 Acre Change Since 08/07**

**314630** Lat: **62:57:20.5** Status: **U/U** Acres: **97.2** Option: **LIMITED**  
 Lon: **146:57:52.8** Start Date: 8/1/13 Area: **CRS**  
 Legal: 14N 9W 32 C Out Date:  
 #630 Owner: STA Admin: L&W-Lands and Waters  
 Name: **Clearwater Creek** Cause: Lightning

This fire had no active perimeter as of 8-7 and few interior smokes. The fire is currently being subjected to high winds which are expected to persist through the weekend and it's progress will continue to be monitored.

Daily Report From: 08/08

**0.0 Acre Change Since 08/07**

**HTC0** Lat: **62:18:33.1** Status: **U/U** Acres: **1,211.0** Option: **Limited**  
**304628** Lon: **155:26:57.7** Start Date: 8/1/13 Area: **SWS**  
 Legal: 26N 33W 29 S Out Date:  
 #628 Owner: BLM Admin: AND-Anchorage District  
 Name: **Selatna River** Cause: Lightning

The fire was not flown today, and remains in monitor status.

## Unstaffed - DOF

Acres: 465,002.9

Acreage Change: 0.0

Daily Report From: 08/08

0.0 Acre Change Since 08/07

**HTW0** Lat: **62:17:44.0** Status: **U/U** Acres: **106.0** Option: **Limited**  
**314625** Lon: **146:49:24.4** Start Date: 7/31/13 Area: **CRS**  
 Legal: 6N 9W 13 C Out Date:  
 #625 Owner: STA Admin: L&W-Lands and Waters  
 Name: **Tabert Lake** Cause: Lightning

There was active surface burning with candling along the east and west flanks and some expansion of the fire is anticipated. A mapping mission is planned for noon, August 9th.

Daily Report From: 08/08

0.0 Acre Change Since 08/07

**304623** Lat: **60:54:05.4** Status: **U/U** Acres: **24.0** Option: **Limited**  
 Lon: **154:39:03.6** Start Date: 7/31/13 Area: **SWS**  
 Legal: 9N 30W 5 S Out Date:  
 #623 Owner: STA Admin: L&W-Lands and Waters  
 Name: **Mulchatna River 2** Cause: Lightning

The fire was not flown today and remains in monitor status.

Daily Report From: 08/08

0.0 Acre Change Since 08/07

**HS8W** Lat: **61:32:39.0** Status: **U/U** Acres: **385.0** Option: **Limited**  
**304622** Lon: **155:05:26.4** Start Date: 7/31/13 Area: **SWS**  
 Legal: 17N 32W 21 S Out Date:  
 #622 Owner: BLM Admin: AND-Anchorage District  
 Name: **North Swift** Cause: Lightning

The fire was not flown today and remains in monitor status.

Daily Report From: 08/08

0.0 Acre Change Since 08/07

**304617** Lat: **61:38:24.0** Status: **U/U** Acres: **4,733.0** Option: **Limited**  
 Lon: **155:20:24.0** Start Date: 7/30/13 Area: **SWS**  
 Legal: 18N 33W 19 S Out Date:  
 #617 Owner: STA Admin: L&W-Lands and Waters  
 Name: **Gagaryah 2** Cause: Lightning

The fire was not flown today and remains in monitor status.

Daily Report From: 08/08

0.0 Acre Change Since 08/07

**304616** Lat: **61:34:48.0** Status: **U/U** Acres: **750.0** Option: **Limited**  
 Lon: **155:11:48.0** Start Date: 7/30/13 Area: **SWS**  
 Legal: 17N 33W 11 S Out Date:  
 #616 Owner: STA Admin: L&W-Lands and Waters  
 Name: **Gagaryah** Cause: Lightning

The fire was not flown today and remains in monitor status.

## Unstaffed - DOF

Acres: 465,002.9

Acreage Change: 0.0

Daily Report From: 08/08

**0.0 Acre Change Since 08/07**

|               |                            |                    |                             |                        |
|---------------|----------------------------|--------------------|-----------------------------|------------------------|
| <b>304599</b> | Lat: <b>60:00:05.4</b>     | Status: <b>U/U</b> | Acres: <b>1,943.0</b>       | Option: <b>Limited</b> |
|               | Lon: <b>157:35:37.8</b>    |                    | Start Date: 7/28/13         | Area: <b>SWS</b>       |
| # 599         | Legal: 2S 48W 18 S         |                    | Out Date:                   |                        |
|               | Owner: STA                 |                    | Admin: L&W-Lands and Waters |                        |
|               | Name: <b>Nuyakuk River</b> |                    | Cause: Lightning            |                        |

The fire was not flown today and remains in monitor status.

Daily Report From: 08/08

**0.0 Acre Change Since 08/07**

|               |                              |                    |                             |                        |
|---------------|------------------------------|--------------------|-----------------------------|------------------------|
| <b>304597</b> | Lat: <b>60:44:04.0</b>       | Status: <b>U/U</b> | Acres: <b>195.0</b>         | Option: <b>Limited</b> |
|               | Lon: <b>155:05:57.8</b>      |                    | Start Date: 7/28/13         | Area: <b>SWS</b>       |
| # 597         | Legal: 8N 33W 29 S           |                    | Out Date:                   |                        |
|               | Owner: STA                   |                    | Admin: L&W-Lands and Waters |                        |
|               | Name: <b>Mulchatna River</b> |                    | Cause: Lightning            |                        |

The fire was not flown today and remains in monitor status.

Daily Report From: 08/08

**0.0 Acre Change Since 08/07**

|               |                             |                    |                             |                        |
|---------------|-----------------------------|--------------------|-----------------------------|------------------------|
| <b>304596</b> | Lat: <b>60:59:07.2</b>      | Status: <b>U/U</b> | Acres: <b>4,310.0</b>       | Option: <b>Limited</b> |
|               | Lon: <b>154:59:21.0</b>     |                    | Start Date: 7/28/13         | Area: <b>SWS</b>       |
| # 596         | Legal: 10N 32W 5 S          |                    | Out Date:                   |                        |
|               | Owner: STA                  |                    | Admin: L&W-Lands and Waters |                        |
|               | Name: <b>Whitefish Lake</b> |                    | Cause: Lightning            |                        |

The fire was not flown today and remains in monitor status.

Daily Report From: 08/08

**0.0 Acre Change Since 08/07**

|               |                         |                    |                               |                         |
|---------------|-------------------------|--------------------|-------------------------------|-------------------------|
| <b>HS2N</b>   | Lat: <b>61:16:52.8</b>  | Status: <b>U/U</b> | Acres: <b>6,679.1</b>         | Option: <b>MODIFIED</b> |
| <b>304591</b> | Lon: <b>155:14:04.2</b> |                    | Start Date: 7/28/13           | Area: <b>SWS</b>        |
| <b>PNHS2N</b> | Legal: 14N 33W 29 S     |                    | Out Date:                     |                         |
| # 591         | Owner: BLM              |                    | Admin: AND-Anchorage District |                         |
|               | Name: <b>Can Creek</b>  |                    | Cause: Lightning              |                         |

The fire was flown by aircraft 316HA. The fire was still showing smoke on the southwest corner, and the northeastern edge. The fire was receiving light precipitation, and will remain in monitor status.

Daily Report From: 08/08

**0.0 Acre Change Since 08/07**

|               |                         |                    |                             |                     |
|---------------|-------------------------|--------------------|-----------------------------|---------------------|
| <b>301585</b> | Lat: <b>61:45:53.8</b>  | Status: <b>U/C</b> | Acres: <b>0.1</b>           | Option: <b>Full</b> |
|               | Lon: <b>150:44:24.8</b> |                    | Start Date: 7/25/13         | Area: <b>MSS</b>    |
| # 585         | Legal: 19N 8W 4 S       |                    | Out Date:                   |                     |
|               | Owner: STA              |                    | Admin: L&W-Lands and Waters |                     |
|               | Name: <b>Yentna</b>     |                    | Cause: Lightning            |                     |

The fire was not checked and remains in monitor status.

## Unstaffed - DOF

Acres: 465,002.9

Acreage Change: 0.0

Daily Report From: 08/08

**0.0 Acre Change Since 08/07**

|               |                         |                    |                     |                        |
|---------------|-------------------------|--------------------|---------------------|------------------------|
| <b>HQ3V</b>   | Lat: <b>62:44:51.6</b>  | Status: <b>U/U</b> | Acres: <b>92.0</b>  | Option: <b>LIMITED</b> |
| <b>313554</b> | Lon: <b>141:46:23.4</b> |                    | Start Date: 7/16/13 | Area: <b>TAS</b>       |
| <b>PNHQ3V</b> | Legal: 11N 19E 12 C     |                    | Out Date:           |                        |
| # 554         | Owner: FWS              |                    | Admin: TER-Tetlin   |                        |
|               | Name: <b>Jalamund</b>   |                    | Cause: Lightning    |                        |

Fire was not patrolled today. No concerns at this time.

Daily Report From: 08/08

**0.0 Acre Change Since 08/07**

|               |                              |                    |                     |                        |
|---------------|------------------------------|--------------------|---------------------|------------------------|
| <b>313501</b> | Lat: <b>62:47:55.8</b>       | Status: <b>U/U</b> | Acres: <b>38.0</b>  | Option: <b>LIMITED</b> |
|               | Lon: <b>141:44:39.0</b>      |                    | Start Date: 7/2/13  | Area: <b>TAS</b>       |
|               | Legal: 12N 20E 19 C          |                    | Out Date:           |                        |
| # 501         | Owner: STA                   |                    | Admin: FOR-Forestry |                        |
|               | Name: <b>Stuver Creek #2</b> |                    | Cause: Lightning    |                        |

Fire was not patrolled today. No concerns at this time.

Daily Report From: 08/08

**0.0 Acre Change Since 08/07**

|               |                           |                    |                    |                        |
|---------------|---------------------------|--------------------|--------------------|------------------------|
| <b>HM6Y</b>   | Lat: <b>62:47:37.0</b>    | Status: <b>U/U</b> | Acres: <b>41.0</b> | Option: <b>LIMITED</b> |
| <b>313496</b> | Lon: <b>141:47:00.2</b>   |                    | Start Date: 7/2/13 | Area: <b>TAS</b>       |
|               | Legal: 12N 19E 26 C       |                    | Out Date:          |                        |
| # 496         | Owner: FWS                |                    | Admin: TER-Tetlin  |                        |
|               | Name: <b>Stuver Creek</b> |                    | Cause: Lightning   |                        |

Fire was not patrolled today. No concerns at this time.

Daily Report From: 08/08

**0.0 Acre Change Since 08/07**

|               |                               |                    |                       |                        |
|---------------|-------------------------------|--------------------|-----------------------|------------------------|
| <b>313449</b> | Lat: <b>63:45:57.2</b>        | Status: <b>U/U</b> | Acres: <b>8,617.0</b> | Option: <b>Limited</b> |
|               | Lon: <b>141:41:43.6</b>       |                    | Start Date: 6/27/13   | Area: <b>TAS</b>       |
|               | Legal: 23 19 10 C             |                    | Out Date:             |                        |
| # 449         | Owner: STA                    |                    | Admin: FOR-Forestry   |                        |
|               | Name: <b>Big Timber Creek</b> |                    | Cause: Lightning      |                        |

The fire was monitored by 4GW at 1730 on 8/7 under 60% cloud cover. No smokes were observed. At 0200 on 8/7 NIROPS IR detected no heat sources. Another NIROPS IR mission has been scheduled for tonight, and aerial reconnaissance will be flown again on 8/9.

Daily Report From: 08/08

**0.0 Acre Change Since 08/07**

|               |                         |                    |                             |                        |
|---------------|-------------------------|--------------------|-----------------------------|------------------------|
| <b>314444</b> | Lat: <b>62:41:52.9</b>  | Status: <b>U/U</b> | Acres: <b>5,347.8</b>       | Option: <b>Limited</b> |
|               | Lon: <b>145:11:06.4</b> |                    | Start Date: 6/27/13         | Area: <b>CRS</b>       |
|               | Legal: 11N 1E 35 C      |                    | Out Date:                   |                        |
| # 444         | Owner: STA              |                    | Admin: L&W-Lands and Waters |                        |
|               | Name: <b>Excelsior</b>  |                    | Cause: Lightning            |                        |

Strong southerly winds fanned the fire throughout most of the day. A DOF engine observed a large sheared off column advancing through continuous black spruce at the north end. Multiple isolated runs to the north off the east flank were also observed. Acreage gain not reflected as the fire was not flown today.

## Unstaffed - DOF

Acres: 465,002.9

Acreage Change: 0.0

Daily Report From: 08/08

**0.0 Acre Change Since 08/07**

|               |                            |             |                       |                        |
|---------------|----------------------------|-------------|-----------------------|------------------------|
| <b>HL6D</b>   | Lat: <b>60:16:34.2</b>     | Status: U/U | Acres: <b>1,784.0</b> | Option: <b>Limited</b> |
| <b>304437</b> | Lon: <b>153:54:56.4</b>    |             | Start Date: 6/27/13   | Area: <b>SWS</b>       |
|               | Legal: 02N 27W 11 S        |             | Out Date:             |                        |
| #437          | Owner: NPS                 |             | Admin: LCP-Lake Clark |                        |
|               | Name: <b>Currant Creek</b> |             | Cause: Lightning      |                        |

The fire was not flown today and remains in monitor status.

Daily Report From: 08/08

**0.0 Acre Change Since 08/07**

|               |                            |             |                       |                         |
|---------------|----------------------------|-------------|-----------------------|-------------------------|
| <b>HL3N</b>   | Lat: <b>64:44:09.6</b>     | Status: U/C | Acres: <b>1,806.0</b> | Option: <b>Critical</b> |
| <b>311388</b> | Lon: <b>148:41:19.2</b>    |             | Start Date: 6/25/13   | Area: <b>FAS</b>        |
| <b>PNHL3N</b> | Legal: 2S 6W 14 F          |             | Out Date:             |                         |
| #388          | Owner: NCA                 |             | Admin: Togothele      |                         |
|               | Name: <b>Skinny's Road</b> |             | Cause: Human          |                         |

Fire remains in monitor status.

Daily Report From: 08/08

**0.0 Acre Change Since 08/07**

|               |                         |             |                       |                        |
|---------------|-------------------------|-------------|-----------------------|------------------------|
| <b>313386</b> | Lat: <b>63:24:17.6</b>  | Status: U/U | Acres: <b>7,966.0</b> | Option: <b>Limited</b> |
|               | Lon: <b>141:31:25.5</b> |             | Start Date: 6/25/13   | Area: <b>TAS</b>       |
|               | Legal: 19 20 23 C       |             | Out Date:             |                        |
| #386          | Owner: STA              |             | Admin: FOR-Forestry   |                        |
|               | Name: <b>Ladue Fork</b> |             | Cause: Lightning      |                        |

NIROPS IR on the morning of 8/8 provided no data due to cloud cover. Another NIROPS IR mission has been scheduled for tonight, and aerial reconnaissance will be flown again on 8/9.

Daily Report From: 08/08

**0.0 Acre Change Since 08/07**

|               |                         |             |                             |                        |
|---------------|-------------------------|-------------|-----------------------------|------------------------|
| <b>311366</b> | Lat: <b>64:02:26.4</b>  | Status: U/U | Acres: <b>5.0</b>           | Option: <b>Limited</b> |
|               | Lon: <b>148:40:37.8</b> |             | Start Date: 6/23/13         | Area: <b>FAS</b>       |
|               | Legal: 10S 6W 1 F       |             | Out Date:                   |                        |
| #366          | Owner: STA              |             | Admin: L&W-Lands and Waters |                        |
|               | Name: <b>Iron Creek</b> |             | Cause: Human                |                        |

The Iron Creek Fire was not checked and remains in monitor status.

Daily Report From: 08/08

**0.0 Acre Change Since 08/07**

|               |                          |             |                                   |                        |
|---------------|--------------------------|-------------|-----------------------------------|------------------------|
| <b>HLS2</b>   | Lat: <b>63:51:09.6</b>   | Status: U/U | Acres: <b>11,989.0</b>            | Option: <b>Limited</b> |
| <b>313357</b> | Lon: <b>143:43:36.0</b>  |             | Start Date: 6/22/13               | Area: <b>TAS</b>       |
| <b>PDHLS2</b> | Legal: 24N 9E 20 C       |             | Out Date:                         |                        |
| #357          | Owner: NCA               |             | Admin: Doyon Regional Corporation |                        |
|               | Name: <b>Billy Creek</b> |             | Cause: Lightning                  |                        |

The 8/7 NIROPS IR mission detected heat on the northeast corner of the fire and on the southern edge. Much of the fire was obscured by cloud cover. Another NIROPS IR mission has been scheduled for tonight, and aerial reconnaissance will be flown again on 8/9.

## Unstaffed - DOF

Acres: 465,002.9

Acreage Change: 0.0

Daily Report From: 08/08

**0.0 Acre Change Since 08/07**

|               |                          |                    |                             |                     |
|---------------|--------------------------|--------------------|-----------------------------|---------------------|
| <b>HK58</b>   | Lat: <b>63:52:07.2</b>   | Status: <b>U/C</b> | Acres: <b>40.0</b>          | Option: <b>Full</b> |
| <b>311271</b> | Lon: <b>148:44:48.0</b>  |                    | Start Date: 6/18/13         | Area: <b>FAS</b>    |
| <b>PNHK58</b> | Legal: 12S 6W 16 F       |                    | Out Date:                   |                     |
| #271          | Owner: STA               |                    | Admin: L&W-Lands and Waters |                     |
|               | Name: <b>Moody Creek</b> |                    | Cause: Human                |                     |

The Moody Creek Fire was not checked and remains in monitor status.

Daily Report From: 08/08

**0.0 Acre Change Since 08/07**

|               |                         |                    |                     |                         |
|---------------|-------------------------|--------------------|---------------------|-------------------------|
| <b>HK42</b>   | Lat: <b>64:52:27.9</b>  | Status: <b>U/C</b> | Acres: <b>96.4</b>  | Option: <b>Critical</b> |
| <b>311258</b> | Lon: <b>147:05:55.5</b> |                    | Start Date: 6/17/13 | Area: <b>FAS</b>        |
| <b>PNHK42</b> | Legal: 1N 3E 27 F       |                    | Out Date:           |                         |
| #258          | Owner: PRI              |                    | Admin: PRI-Private  |                         |
|               | Name: <b>Kanuti</b>     |                    | Cause: Human        |                         |

The Kanuti Fire was not checked and remains in monitor status.

Daily Report From: 08/08

**0.0 Acre Change Since 08/07**

|               |                          |                    |                             |                        |
|---------------|--------------------------|--------------------|-----------------------------|------------------------|
| <b>311256</b> | Lat: <b>64:00:31.2</b>   | Status: <b>U/U</b> | Acres: <b>2.0</b>           | Option: <b>Limited</b> |
|               | Lon: <b>148:45:22.2</b>  |                    | Start Date: 6/17/13         | Area: <b>FAS</b>       |
|               | Legal: 10S 06W 33 F      |                    | Out Date:                   |                        |
| #256          | Owner: STA               |                    | Admin: L&W-Lands and Waters |                        |
|               | Name: <b>Elsie Creek</b> |                    | Cause: Human                |                        |

The Elsie Creek Fire was not checked and remains in monitor status.

Daily Report From: 08/08

**0.0 Acre Change Since 08/07**

|               |                               |                    |                             |                        |
|---------------|-------------------------------|--------------------|-----------------------------|------------------------|
| <b>HMX5</b>   | Lat: <b>64:01:33.0</b>        | Status: <b>U/U</b> | Acres: <b>216.0</b>         | Option: <b>Limited</b> |
| <b>311255</b> | Lon: <b>148:39:36.6</b>       |                    | Start Date: 6/17/13         | Area: <b>FAS</b>       |
| <b>PNHMX5</b> | Legal: 10S 6W 26 F            |                    | Out Date:                   |                        |
| #255          | Owner: STA                    |                    | Admin: L&W-Lands and Waters |                        |
|               | Name: <b>California Creek</b> |                    | Cause: Human                |                        |

The California Creek Fire was not checked and remains in monitor status.

Daily Report From: 08/08

**0.0 Acre Change Since 08/07**

|               |                              |                    |                             |                        |
|---------------|------------------------------|--------------------|-----------------------------|------------------------|
| <b>311247</b> | Lat: <b>64:01:01.8</b>       | Status: <b>U/U</b> | Acres: <b>200.0</b>         | Option: <b>Limited</b> |
|               | Lon: <b>148:41:46.8</b>      |                    | Start Date: 6/16/13         | Area: <b>FAS</b>       |
|               | Legal: 10S 6W 27 F           |                    | Out Date:                   |                        |
| #247          | Owner: STA                   |                    | Admin: L&W-Lands and Waters |                        |
|               | Name: <b>Tatlanika Creek</b> |                    | Cause: Human                |                        |

The Tatlanika Creek Fire was not checked and remains in monitor status.



## Unstaffed - DOF

Acres: 465,002.9

Acreage Change: 0.0

Daily Report From: 08/08

**0.0 Acre Change Since 08/07**

|               |                            |                    |                        |                        |
|---------------|----------------------------|--------------------|------------------------|------------------------|
| <b>HJD1</b>   | Lat: <b>62:30:37.2</b>     | Status: <b>U/U</b> | Acres: <b>46,215.4</b> | Option: <b>LIMITED</b> |
| <b>313145</b> | Lon: <b>141:24:50.4</b>    |                    | Start Date: 5/31/13    | Area: <b>TAS</b>       |
| <b>PDHJD1</b> | Legal: 8N 22E 6 C          |                    | Out Date:              |                        |
| # 145         | Owner: FWS                 |                    | Admin: TER-Tetlin      |                        |
|               | Name: <b>Chisana River</b> |                    | Cause: Lightning       |                        |

Fire was not patrolled today. No concerns at this time.

Daily Report From: 08/08

**0.0 Acre Change Since 08/07**

|               |                         |                    |                             |                        |
|---------------|-------------------------|--------------------|-----------------------------|------------------------|
| <b>HJC8</b>   | Lat: <b>61:27:19.8</b>  | Status: <b>U/U</b> | Acres: <b>201,809.0</b>     | Option: <b>Limited</b> |
| <b>304144</b> | Lon: <b>155:41:26.4</b> |                    | Start Date: 5/31/13         | Area: <b>SWS</b>       |
| <b>PNHJC8</b> | Legal: 16N 36W 23 S     |                    | Out Date:                   |                        |
| # 144         | Owner: STA              |                    | Admin: L&W-Lands and Waters |                        |
|               | Name: <b>Lime Hills</b> |                    | Cause: Lightning            |                        |

The fire was not flown today and remains in monitor status.

Daily Report From: 08/08

**0.0 Acre Change Since 08/07**

|               |                          |                    |                             |                        |
|---------------|--------------------------|--------------------|-----------------------------|------------------------|
| <b>HK6V</b>   | Lat: <b>62:32:09.6</b>   | Status: <b>U/U</b> | Acres: <b>157,747.5</b>     | Option: <b>Limited</b> |
| <b>304140</b> | Lon: <b>156:46:40.8</b>  |                    | Start Date: 5/31/13         | Area: <b>SWS</b>       |
| <b>PNHK6V</b> | Legal: 28N 40W 7 S       |                    | Out Date:                   |                        |
| # 140         | Owner: STA               |                    | Admin: L&W-Lands and Waters |                        |
|               | Name: <b>Moore Creek</b> |                    | Cause: Lightning            |                        |

The fire was not flown today and remains in monitor status.

Daily Report From: 08/08

**0.0 Acre Change Since 08/07**

|               |                           |                    |                     |                     |
|---------------|---------------------------|--------------------|---------------------|---------------------|
| <b>HH5F</b>   | Lat: <b>63:55:17.8</b>    | Status: <b>U/C</b> | Acres: <b>239.0</b> | Option: <b>Full</b> |
| <b>311088</b> | Lon: <b>148:51:41.6</b>   |                    | Start Date: 5/27/13 | Area: <b>FAS</b>    |
|               | Legal: 11S 7W 33 F        |                    | Out Date:           |                     |
| # 088         | Owner: PRI                |                    | Admin: PRI-Private  |                     |
|               | Name: <b>Louise Creek</b> |                    | Cause: Human        |                     |

The Louise Creek Fire was not checked and remains in monitor status.

Daily Report From: 08/08

**0.0 Acre Change Since 08/07**

|               |  |                    |                             |                         |
|---------------|--|--------------------|-----------------------------|-------------------------|
| <b>301011</b> | Lat: <b>61:43:57.2</b>                   | Status: <b>U/C</b> | Acres: <b>0.1</b>           | Option: <b>Critical</b> |
|               | Lon: <b>149:01:42.4</b>                  |                    | Start Date: 4/27/13         | Area: <b>MSS</b>        |
|               | Legal: 19N 2E 14 S                       |                    | Out Date:                   |                         |
| # 011         | Owner: STA                               |                    | Admin: L&W-Lands and Waters |                         |
|               | Name: <b>Buffalo Mine Coal Seam 2013</b> |                    | Cause: Human                |                         |

The fire was not checked and remains in monitor status.

## Unstaffed - USFS

Acres: 0.1

Acreage Change: 0.0

---

Daily Report From: 08/08

**0.0 Acre Change Since 08/07**

|         |                           |             |                    |                     |
|---------|---------------------------|-------------|--------------------|---------------------|
| CGF-671 | Lat: <b>60:54:49.2</b>    | Status: U/C | Acres: <b>0.1</b>  | Option: <b>Full</b> |
| P0      | Lon: <b>149:27:54.0</b>   |             | Start Date: 8/7/13 | Area: <b>CGF</b>    |
| #671    | Legal: 10N 1W 33 S        |             | Out Date:          |                     |
|         | Owner: USFS               |             | Admin: CGF-Chugach |                     |
|         | Name: <b>Hope Highway</b> |             | Cause: Human       |                     |

Checked fire no smoke was found, but needs to be check again tomorrow. Fire remains in monitor status

Prescribed - AFS

---

***NO Daily Reports*****No Acreage Reported**

|             |   |         |                       |                           |
|-------------|---|---------|-----------------------|---------------------------|
| <b>AA06</b> | Lat: <b>64:40:48.0</b>                        | Status: | Acres:                | Option: <b>PRESCRIBED</b> |
|             | Lon: <b>146:50:30.0</b>                       |         | Start Date: 5/10/13   | Area: <b>MID</b>          |
|             | Legal: 003S 004E 01 F                         |         | Out Date:             |                           |
| #A06        | Owner: MIL                                    |         | Admin: ARMY-U.S. Army |                           |
|             | Name: <b>YTA Grouse Habitat Prescribed Bu</b> |         | Cause: Prescribed     |                           |

## Out - DOF

Acres: 3.2

Acreage Change: 0.0

Daily Report From: 08/08

**0.0 Acre Change Since 08/07**

|               |                          |                    |                             |                        |
|---------------|--------------------------|--------------------|-----------------------------|------------------------|
| <b>314669</b> | Lat: <b>62:34:18.1</b>   | Status: <b>Out</b> | Acres: <b>0.2</b>           | Option: <b>Limited</b> |
|               | Lon: <b>146:51:20.8</b>  |                    | Start Date: 8/6/13          | Area: <b>CRS</b>       |
| #669          | Legal: 9N 9W 11 C        |                    | Out Date: 8/8/13            |                        |
|               | Owner: STA               |                    | Admin: L&W-Lands and Waters |                        |
|               | Name: <b>Tyone River</b> |                    | Cause: Human                |                        |

The fire was flown today and declared out at 16:45.

Daily Report From: 08/08

**0.0 Acre Change Since 08/07**

|               |                         |                    |                     |                     |
|---------------|-------------------------|--------------------|---------------------|---------------------|
| <b>314668</b> | Lat: <b>62:29:42.5</b>  | Status: <b>Out</b> | Acres: <b>0.5</b>   | Option: <b>Full</b> |
|               | Lon: <b>146:42:47.9</b> |                    | Start Date: 8/6/13  | Area: <b>CRS</b>    |
| #668          | Legal: 8N 8W 9 C        |                    | Out Date: 8/8/13    |                     |
|               | Owner: STA              |                    | Admin: FOR-Forestry |                     |
|               | Name: <b>Tyone</b>      |                    | Cause: Lightning    |                     |

73LF landed on the fire today, it was checked and declared out at 1645.

Daily Report From: 08/08

**0.0 Acre Change Since 08/07**

|               |                             |                    |                    |                     |
|---------------|-----------------------------|--------------------|--------------------|---------------------|
| <b>HT5P</b>   | Lat: <b>61:57:06.7</b>      | Status: <b>Out</b> | Acres: <b>0.5</b>  | Option: <b>FULL</b> |
| <b>314667</b> | Lon: <b>145:20:51.1</b>     |                    | Start Date: 8/6/13 | Area: <b>CRS</b>    |
| #667          | Legal: 1N 2E 8 C            |                    | Out Date: 8/8/13   |                     |
|               | Owner: NCA                  |                    | Admin: AHTNA       |                     |
|               | Name: <b>Klutina Camper</b> |                    | Cause: Human       |                     |

The fire was checked today and declared out at 12:46.

Daily Report From: 08/08

**0.0 Acre Change Since 08/07**

|               |                               |                    |                              |                         |
|---------------|-------------------------------|--------------------|------------------------------|-------------------------|
| <b>HT43</b>   | Lat: <b>63:22:37.4</b>        | Status: <b>Out</b> | Acres: <b>1.5</b>            | Option: <b>Critical</b> |
| <b>313666</b> | Lon: <b>143:22:40.9</b>       |                    | Start Date: 8/5/13           | Area: <b>TAS</b>        |
| <b>PNHT43</b> | Legal: 19N 11E 31 C           |                    | Out Date: 8/8/13             |                         |
| #666          | Owner: NCA                    |                    | Admin: Tanacross Corporation |                         |
|               | Name: <b>Tanacross Dump 2</b> |                    | Cause: Human                 |                         |

Fire was checked today and declared out by Prevention.

Daily Report From: 08/08

**0.0 Acre Change Since 08/07**

|               |                          |                    |                    |                         |
|---------------|--------------------------|--------------------|--------------------|-------------------------|
| <b>301658</b> | Lat: <b>61:38:14.8</b>   | Status: <b>Out</b> | Acres: <b>0.1</b>  | Option: <b>Critical</b> |
|               | Lon: <b>149:50:32.6</b>  |                    | Start Date: 8/4/13 | Area: <b>MSS</b>        |
| #658          | Legal: 18N 3W 21 S       |                    | Out Date: 8/8/13   |                         |
|               | Owner: PRI               |                    | Admin: PRI-Private |                         |
|               | Name: <b>King Arthur</b> |                    | Cause: Human       |                         |

The fire was checked and no heat or smoke was found. The fire was declared out.

Out - DOF

Acres: 3.2

Acreage Change: 0.0

---

Daily Report From: 08/08

**0.0 Acre Change Since 08/07**

**313612**  
**PNHS68**  
#612  
Lat: **63:46:06.2**  
Lon: **143:56:01.9**  
Legal: 23N 8E 18 C  
Owner: STA  
Name: **Billy Creek Ridge 2**

Status: **Out**

Acres: **0.4**      Option: **Full**  
Start Date: 7/30/13      Area: **TAS**  
Out Date: 8/8/13  
Admin: FOR-Forestry  
Cause: Lightning

Fire was patrolled today and called out by the IC.

Alaska Interagency Coordination  
Center Situation Report  
Saturday - 08/10/2013

| Wildland Fires                   | New | Out | Active | Npr | YTD Fires | YTD Acres   |
|----------------------------------|-----|-----|--------|-----|-----------|-------------|
| <b>Alaska Fire Service (AFS)</b> | 0   | 0   | 34     | 0   | 124       | 640,257.9   |
| GAD (Galena Zone)                | 0   | 0   | 1      | 0   | 32        | 50,897.7    |
| MID (Military)                   | 0   | 0   | 3      | 0   | 20        | 120,984.1   |
| TAD (Tanana Zone)                | 0   | 0   | 17     | 0   | 34        | 381,679.0   |
| UYD (Upper Yukon Zone)           | 0   | 0   | 13     | 0   | 38        | 86,697.1    |
| <b>State of Alaska (DOF)</b>     | 0   | 1   | 44     | 0   | 432       | 575,324.3   |
| CRS (Copper River)               | 0   | 0   | 6      | 0   | 40        | 6,003.8     |
| DAS (Delta)                      | 0   | 1   | 0      | 0   | 18        | 8.1         |
| FAS (Fairbanks)                  | 0   | 0   | 10     | 0   | 102       | 2,845.3     |
| HNS (Haines)                     | 0   | 0   | 0      | 0   | 5         | 0.6         |
| KKS (Kenai)                      | 0   | 0   | 0      | 0   | 76        | 52.4        |
| MSS (AnchorageMatSu Area)        | 0   | 0   | 4      | 0   | 96        | 177.3       |
| SWS (Southwest)                  | 0   | 0   | 15     | 0   | 53        | 452,419.7   |
| TAS (Tok)                        | 0   | 0   | 9      | 0   | 42        | 113,817.1   |
| <b>Forest Service (USFS)</b>     | 1   | 0   | 2      | 0   | 20        | 3.4         |
| CGF (Chugach)                    | 0   | 0   | 1      | 0   | 5         | 1.5         |
| TNF (Tongass)                    | 1   | 0   | 1      | 0   | 15        | 1.9         |
| <b>Statewide Totals</b>          | 1   | 1   | 80     | 0   | 576       | 1,215,585.6 |

**Active Wildfires:**

| Protection Summary: | CRI | FUL | MOD | LIM | NoEntry | TOTAL |
|---------------------|-----|-----|-----|-----|---------|-------|
| AFS Protection:     | 0   | 3   | 2   | 29  | 0       | 34    |
| DOF Protection:     | 5   | 6   | 2   | 31  | 0       | 44    |
| USFS Protection:    | 0   | 2   | 0   | 0   | 0       | 2     |
| Protection Totals:  | 5   | 11  | 4   | 60  | 0       | 80    |

**Status Summary**

|                  | Staffed         |                   | Unstaffed       |                   |
|------------------|-----------------|-------------------|-----------------|-------------------|
|                  | Contained (S/C) | Uncontained (S/U) | Contained (U/C) | Uncontained (U/U) |
| AFS Protection:  | 1               | 6                 | 1               | 26                |
| DOF Protection:  | 0               | 2                 | 8               | 34                |
| USFS Protection: | 0               | 0                 | 2               | 0                 |
| Status Totals:   | 1               | 8                 | 11              | 60                |

---

**Fuels Management Fires**

|                             | YTD Fires | YTD Acres | New | Active | Out Yesterday |
|-----------------------------|-----------|-----------|-----|--------|---------------|
| Borough                     | 1         | 0.5       | 0   | 0      | 0             |
| FWS (US Fish & Wildlife)    | 1         | 5.0       | 0   | 0      | 0             |
| Military                    | 11        | 5,149.0   | 0   | 1      | 0             |
| NPS (National Park Service) | 2         | 20.0      | 0   | 0      | 0             |
| Fuels Management Totals:    | 15        | 5,174.5   | 0   | 1      | 0             |

New - USFS

Acres: 0.1

---

Daily Report From: 08/09

**0.1 Acreage On 08/09**

|                            |                    |                            |                     |
|----------------------------|--------------------|----------------------------|---------------------|
| Lat: <b>58:36:11.4</b>     | Status: <b>U/C</b> | Acres: <b>0.1</b>          | Option: <b>FULL</b> |
| Lon: <b>134:55:14.4</b>    |                    | Start Date: 8/9/13         | Area: <b>TNF</b>    |
| Legal: 038S 064E 06 C      |                    | Out Date:                  |                     |
| Owner: STA                 |                    | Admin: L&W-Lands and Water |                     |
| Name: <b>Sunshine Cove</b> |                    | Cause: Human               |                     |

FS LEO responded to a report of a fire along the Glacier Hwy. Upon arrival FS LEO notified FS Fire personnel and reported a fair amount of a smoke drifting on to the highway. Engine 533 responded and FS personnel commenced suppression action with the use of pumps and hand tools. At 1700 FS personnel determined this fire to be contained.



## Staffed - AFS

Acres: 182,859.4

Acreage Change: 12,408.7

Daily Report From: 08/09

126.3 Acre Change Since 08/08

**HT20** Lat: **67:07:31.2** Status: **S/U** Acres: **1,634.0** Option: **FULL**  
**332661** Lon: **146:57:24.0** Personnel: **88** Start Date: 8/4/13 Area: **UYD**  
**PDHT20** Legal: 027N 004E 31 F Out Date:  
 #661 Owner: NCA Admin: Venetie  
 Name: **Crater Creek** Cause: Human

The Chena IHC was reassigned to Fire 117 for structure protection. Six smokejumpers were demobed for higher priority fires. The fire grew to the west and northwest. Crews held line in DIVS Z and continued to construct line in DIVS A and Y to construct direct line to support the CL215s. Firefighters will continue to construct and hold line.

| Assigned Crews: |        | Assigned: |
|-----------------|--------|-----------|
| Arctic Village  | Type 2 | 8/6       |
| Chevak          | Type 2 | 8/6       |
| Ft Yukon # 1    | Type 2 | 8/6       |
| Koyuk           | Type 2 | 8/5       |

Daily Report From: 08/09

0.0 Acre Change Since 08/08

**HT0F** Lat: **66:10:52.2** Status: **S/C** Acres: **18.0** Option: **FULL**  
**332652** Lon: **147:43:52.2** Personnel: **22** Start Date: 8/3/13 Area: **UYD**  
**PDHT0F** Legal: 016N 001W 27 F Out Date:  
 #652 Owner: FWS Admin: YFR-Yukon Flats  
 Name: **Beaverdam Lake** Cause: Lightning

Fire behavior today was smoldering. All backhaul was flown out today. The fire was gridded and 14 smokes were found. Tomorrow one final grid will take place, then all resources will be demobed.

| Assigned Crews: |        | Assigned: |
|-----------------|--------|-----------|
| Venetie # 2     | Type 2 | 8/5       |

Daily Report From: 08/09

8,376.6 Acre Change Since 08/08

**HNF9** Lat: **65:22:40.0** Status: **S/U** Acres: **22,500.0** Option: **LIMITED**  
 Lon: **144:17:40.0** Personnel: **13** Start Date: 7/3/13 Area: **UYD**  
**PDHNF9** Legal: 006N 017E 05 F Out Date:  
 #506 Owner: BLM Admin: NOD-Fairbanks District  
 Name: **Birch Creek** Cause: Lightning

A type 3 organization assumed command at 1900 today. A type 2 team has been ordered for Sunday, 8/11. The observed fire behavior was isolated and group torching, runs through black spruce and active backing. Numerous resources have been ordered to assist with cabin protection.

Daily Report From: 08/09

3,905.8 Acre Change Since 08/08

**HM3U** Lat: **65:58:01.8** Status: **S/U** Acres: **7,561.9** Option: **LIMITED**  
**332495** Lon: **145:40:39.6** Personnel: **4** Start Date: 7/1/13 Area: **UYD**  
**PDHM3U** Legal: 13N 10E 8 F Out Date:  
 #495 Owner: FWS Admin: YFR-Yukon Flats  
 Name: **Discovery Creek** Cause: Lightning

Burnout operations for cabin protection were successfully completed today. Four smokejumpers remain on scene and are mopping up.

## Staffed - AFS

Acres: 182,859.4

Acreage Change: 12,408.7

Daily Report From: 08/09

**0.0 Acre Change Since 08/08**

**HLSV** Lat: **63:41:34.0** Status: **S/U** Acres: **30,422.5** Option: **LIMITED**  
**332429** Lon: **150:08:36.0** Personnel: **5** Start Date: 6/26/13 Area: **TAD**  
**PDHLSV** Legal: 014S 013W 19 F Out Date:  
#429 Owner: NPS Admin: DEP-Denali  
Name: **Toklat River East** Cause: Lightning

Fire personnel on NPS ship 191 reported a 60% active perimeter at 1030. Fire behavior was smoldering and backing with isolated torching in black spruce, tundra, tussock tundra, and hardwood mix. Direction of spread was to the north in the flats. Winds were to the south 30 mph with 90% cloud cover and no precipitation. Four smokejumpers were demobed off the fire with helicopter 920 and replaced with a 5 person squad. Fire personnel continue to secure the line around the cabin.

Daily Report From: 08/09

**0.0 Acre Change Since 08/08**

**HK8H** Lat: **64:41:37.2** Status: **S/U** Acres: **86,890.0** Option: **LIMITED**  
**332280** Lon: **146:35:29.4** Personnel: **64** Start Date: 6/19/13 Area: **MID**  
**PDHK8H** Legal: 2N 6E 32 F Out Date:  
#280 Owner: MIL Admin: ARMY-U.S. Army  
Name: **Stuart Creek 2** Cause: Human

Temperatures and humidity moderated fire activity due to a heavy inversion and trace precipitation. Smoke reduced visibility, limiting flight opportunities and aerial monitoring until late in the shift. The evening fire behavior was observed as open flame backing actively in green hardwood stands. Continued monitoring will be essential to evaluate trigger points for future suppression efforts. Part of the Midnight Sun IHC mopped up areas of heat near containment lines in Division M. The remainder of the crew prepped military assets and tested hydraulics at multiple locations in Division B. Engines patrolled Quarry and Brigadier Roads in Division C. Various military sites in and around the Impact Area remain threatened, and aerial and ground-based military training exercises are requiring extensive coordination. An incoming Airspace Coordinator will facilitate airspace issues between the incident and military beginning 8/10. The Midnight Sun IHC will demob 8/10. A TFR remains in place.

|                 |           |
|-----------------|-----------|
| Assigned Crews: | Assigned: |
| Midnight Suns   | IHC       |
|                 | 8/2       |

Daily Report From: 08/09

**0.0 Acre Change Since 08/08**

**HH8N** Lat: **63:53:35.0** Status: **S/U** Acres: **33,833.0** Option: **LIMITED**  
**332117** Lon: **145:59:35.0** Personnel: **58** Start Date: 5/30/13 Area: **MID**  
**PDHH8N** Legal: 012S 009E 09 F Out Date:  
#117 Owner: MIL Admin: Army  
Name: **Mississippi** Cause: Human

The fire is now being managed by a Type 3 organization. The Alaska Type 1 Team has been ordered for 8/9/13. The fire has escaped military restricted area, threatening numerous structures and state timber units. Observed fire behavior was running, spotting and torching. The fire has moved out of old growth timber and into open tundra, spruce and hardwoods. The fire is wind driven. Large growth is expected as weather conditions remain hot, dry and windy. Pioneer Peak IHC and 8 smokejumpers were deployed for cabin protection. Firefighters will continue to do site protection and to utilize air resources to slow the spread north. Chena IHC were reassigned to this fire.

|                 |           |
|-----------------|-----------|
| Assigned Crews: | Assigned: |
| Chena           | IHC       |
| Pioneer Peak    | IHC       |
| R10 USFS        | T2IA      |
|                 | 8/8       |
|                 | 8/9       |
|                 | 8/8       |

Staffed - DOF

Acres: 35,000.0

Acreage Change: 785.0

Daily Report From: 08/09

285.0 Acre Change Since 08/08

|               |                               |                      |                       |                     |
|---------------|-------------------------------|----------------------|-----------------------|---------------------|
| <b>HL5N</b>   | Lat: <b>63:17:09.4</b>        | Status: <b>S/U</b>   | Acres: <b>9,500.0</b> | Option: <b>FULL</b> |
| <b>313414</b> | Lon: <b>142:26:42.8</b>       | Personnel: <b>18</b> | Start Date: 6/26/13   | Area: <b>TAS</b>    |
| <b>PNHL5N</b> | Legal: 17N 15E 1 C            |                      | Out Date:             |                     |
| #414          | Owner: NCA                    |                      | Admin: Tetlin         |                     |
|               | Name: <b>Tetlin Jct Ridge</b> |                      | Cause: Lightning      |                     |

Delta #2 made good progress today securing the west side of the finger in Section 24. Buckets were used to support the crew and knock down heat at the northern tip of the finger. Cloud cover obscured the fire during the early AM NIROPS IR mission and no data was returned. The fire continues to creep uphill on the northeast corner. There was no column today, but considerable smoke is drifting towards Chicken.

(Crew names reflected on Moon Lake Incident.)

Daily Report From: 08/09

500.0 Acre Change Since 08/08

|               |                         |                      |                              |                     |
|---------------|-------------------------|----------------------|------------------------------|---------------------|
| <b>HL37</b>   | Lat: <b>63:25:42.1</b>  | Status: <b>S/U</b>   | Acres: <b>25,500.0</b>       | Option: <b>FULL</b> |
| <b>313401</b> | Lon: <b>143:41:58.9</b> | Personnel: <b>85</b> | Start Date: 6/25/13          | Area: <b>TAS</b>    |
| <b>PNHL37</b> | Legal: 19N 9E 16 C      |                      | Out Date:                    |                     |
| #401          | Owner: NCA              |                      | Admin: Tanacross Corporation |                     |
|               | Name: <b>Moon Lake</b>  |                      | Cause: Lightning             |                     |

In Division W, Yukon and half of Gannett Glacier continued securing and mopping up the area around H-20 and the slopover in the 2010 Eagle Trail fire scar. The other half of Gannett Glacier was flown to Division T to secure the slopover near H-30.

Upper Tanana #2 has nearly completed plumbing the structures in Mansfield Village.

|                  |           |           |
|------------------|-----------|-----------|
| Assigned Crews:  |           | Assigned: |
| Delta # 2        | Type 2    | 7/31      |
| Gannett Glacier  | Type 2 IA | 8/7       |
| Upper Tanana # 2 | Type 2    | 7/31      |
| Yukon            | Type 2 IA | 7/25      |

## Unstaffed - AFS

Acres: 372,787.7

Acreage Change: 7,671.6

Daily Report From: 08/09

**1,551.5 Acre Change Since 08/08**

**HT0J** Lat: **64:39:20.0** Status: **U/U** Acres: **1,870.5** Option: **LIMITED**  
 Lon: **152:26:37.0** Start Date: 8/3/13 Area: **TAD**  
 Legal: 003S 024W 18 F Out Date:  
 #654 Owner: BLM Admin: NOD-Fairbanks District  
 Name: **Chitanana** Cause: Lightning - WFU

The fire was observed today by N309VS @ 1530. There is an active perimeter of 5% in tundra and a hardwood mix with flat terrain. The fire is smoldering in the hardwoods along the creek which is the northern perimeter. There are isolated areas on the southern perimeter that are creeping in tundra to the S/SE. The fire remains in monitor status.

Daily Report From: 08/09

**3.7 Acre Change Since 08/08**

**HTT8** Lat: **64:08:06.0** Status: **U/U** Acres: **103.7** Option: **LIMITED**  
**332642** Lon: **153:05:05.0** Start Date: 8/2/13 Area: **TAD**  
 Legal: 016S 029E 02 K Out Date:  
 #642 Owner: BLM Admin: NOD-Fairbanks District  
 Name: **Sethkokna** Cause: Lightning - WFU

The fire was last observed today @1505 by N309VS. The fire is running upslope in black and white spruce and hardwoods, with an upslope wind of 5 mph and 50% cloud cover. Unable to map fire today due to smoke. The fire remains in monitor status.

Daily Report From: 08/09

**0.0 Acre Change Since 08/08**

**HS4T** Lat: **67:19:07.2** Status: **U/U** Acres: **50.7** Option: **LIMITED**  
**331610** Lon: **152:05:50.4** Start Date: 7/29/13 Area: **TAD**  
 Legal: 029N 020W 19 F Out Date:  
 #610 Owner: STA Admin: L&W-Lands and Waters  
 Name: **Grizzly Creek** Cause: Lightning

The fire was last flown today by zone aircraft N309VS @1805. There is no increase in acreage and the fire is inactive with moderate showers with 100% cloud cover over the fire. This fire remains in monitor status.

Daily Report From: 08/09

**0.0 Acre Change Since 08/08**

**HS1S** Lat: **66:12:43.8** Status: **U/C** Acres: **51.0** Option: **MODIFIED**  
**332588** Lon: **147:16:41.4** Start Date: 7/27/13 Area: **UYD**  
 Legal: 016N 002E 14 F Out Date:  
 #588 Owner: NCA Admin: Doyon  
 Name: **Twin Lakes** Cause: Lightning

The fire was demobed 8/6/13. The fire remains in monitor status.

Daily Report From: 08/09

**0.0 Acre Change Since 08/08**

**HQ1V** Lat: **67:59:00.0** Status: **U/U** Acres: **1,422.3** Option: **LIMITED**  
 Lon: **144:07:00.0** Start Date: 7/15/13 Area: **UYD**  
 Legal: 037N 016E 32 F Out Date:  
 #550 Owner: FWS Admin: ARR-Arctic  
 Name: **Koness** Cause: Lightning - WFU

Personnel in N9011N report no activity. The fire will remain in monitor status.

## Unstaffed - AFS

Acres: 372,787.7

Acreage Change: 7,671.6

Daily Report From: 08/09

**0.0 Acre Change Since 08/08**

|                |                         |                    |                                   |                        |
|----------------|-------------------------|--------------------|-----------------------------------|------------------------|
| <b>HQJ4</b>    | Lat: <b>64:34:00.5</b>  | Status: <b>U/U</b> | Acres: <b>1,267.8</b>             | Option: <b>LIMITED</b> |
| <b>GAD-540</b> | Lon: <b>155:47:10.8</b> |                    | Start Date: 7/13/13               | Area: <b>GAD</b>       |
| <b>PDHQJ4</b>  | Legal: 11S 15E 1 C      |                    | Out Date:                         |                        |
| # 540          | Owner: NCA              |                    | Admin: Doyon Regional Corporation |                        |
|                | Name: <b>Main Creek</b> |                    | Cause: Lightning                  |                        |

The fire was not flown today, will remain in monitor status.

Daily Report From: 08/09

**0.0 Acre Change Since 08/08**

|               |                         |                    |                            |                        |
|---------------|-------------------------|--------------------|----------------------------|------------------------|
| <b>HQG2</b>   | Lat: <b>65:26:06.6</b>  | Status: <b>U/U</b> | Acres: <b>2,230.5</b>      | Option: <b>LIMITED</b> |
| <b>331538</b> | Lon: <b>154:08:17.4</b> |                    | Start Date: 7/13/13        | Area: <b>TAD</b>       |
| <b>PDHQG2</b> | Legal: 001S 023E 03 K   |                    | Out Date:                  |                        |
| # 538         | Owner: STA              |                    | Admin: L&W-Lands and Water |                        |
|               | Name: <b>West Fork</b>  |                    | Cause: Lightning           |                        |

The fire was flown today by detection N309VS @1705. The fire is inactive with 100% cloud cover and receiving light precipitation. This fire remains in monitor status.

Daily Report From: 08/09

**0.0 Acre Change Since 08/08**

|               |                           |                    |                       |                        |
|---------------|---------------------------|--------------------|-----------------------|------------------------|
| <b>HN86</b>   | Lat: <b>63:28:36.6</b>    | Status: <b>U/U</b> | Acres: <b>5,501.4</b> | Option: <b>LIMITED</b> |
|               | Lon: <b>152:06:03.6</b>   |                    | Start Date: 7/6/13    | Area: <b>TAD</b>       |
| <b>PDHN86</b> | Legal: 017S 024W 02 F     |                    | Out Date:             |                        |
| # 518         | Owner: NPS                |                    | Admin: DEP-Denali     |                        |
|               | Name: <b>Castle Rocks</b> |                    | Cause: Lightning      |                        |

The fire was flown on 8/8 by agency personnel in N309VS. This fire remains in monitor status.

Daily Report From: 08/09

**0.0 Acre Change Since 08/07**

|               |                             |                    |                             |                        |
|---------------|-----------------------------|--------------------|-----------------------------|------------------------|
| <b>HNX5</b>   | Lat: <b>65:49:00.0</b>      | Status: <b>U/U</b> | Acres: <b>2.0</b>           | Option: <b>LIMITED</b> |
| <b>311511</b> | Lon: <b>147:47:00.0</b>     |                    | Start Date: 7/4/13          | Area: <b>UYD</b>       |
| <b>PDHNX5</b> | Legal: 012N 001E 26 F       |                    | Out Date:                   |                        |
| # 511         | Owner: STA                  |                    | Admin: L&W-Lands and Waters |                        |
|               | Name: <b>Victoria Creek</b> |                    | Cause: Lightning            |                        |

On 8/3, fire personnel on J-12 observed the fire. The fire remains in monitor status.

Daily Report From: 08/09

**0.0 Acre Change Since 08/08**

|               |                         |                    |                       |                        |
|---------------|-------------------------|--------------------|-----------------------|------------------------|
| <b>HM2V</b>   | Lat: <b>63:48:15.7</b>  | Status: <b>U/U</b> | Acres: <b>1.9</b>     | Option: <b>LIMITED</b> |
| <b>332489</b> | Lon: <b>145:08:09.7</b> |                    | Start Date: 7/1/13    | Area: <b>MID</b>       |
|               | Legal: 013S 013E 12 F   |                    | Out Date:             |                        |
| # 489         | Owner: MIL              |                    | Admin: ARMY-U.S. Army |                        |
|               | Name: <b>Gerstle</b>    |                    | Cause: Lightning      |                        |

The fire was flown by N40HU on 8/1. The fire remains in monitor status.

## Unstaffed - AFS

Acres: 372,787.7

Acreage Change: 7,671.6

Daily Report From: 08/09

**0.0 Acre Change Since 08/08**

|             |                         |             |                        |                        |
|-------------|-------------------------|-------------|------------------------|------------------------|
| <b>HMJ9</b> | Lat: <b>67:13:10.0</b>  | Status: U/U | Acres: <b>1,530.9</b>  | Option: <b>LIMITED</b> |
|             | Lon: <b>145:16:37.0</b> |             | Start Date: 6/29/13    | Area: <b>UYD</b>       |
|             | Legal: 028N 011E 26 F   |             | Out Date:              |                        |
| #475        | Owner: FWS              |             | Admin: YFR-Yukon Flats |                        |
|             | Name: <b>Joint Lake</b> |             | Cause: Lightning       |                        |

The fire was last flown on 8/8 and remains in monitor status.

Daily Report From: 08/09

**0.0 Acre Change Since 08/08**

|               |                              |             |                        |                        |
|---------------|------------------------------|-------------|------------------------|------------------------|
| <b>HMD7</b>   | Lat: <b>67:11:13.0</b>       | Status: U/U | Acres: <b>23,355.4</b> | Option: <b>LIMITED</b> |
| <b>332469</b> | Lon: <b>142:05:35.0</b>      |             | Start Date: 6/29/13    | Area: <b>UYD</b>       |
| <b>PDHMD7</b> | Legal: 027N 026E 07 F        |             | Out Date:              |                        |
| #469          | Owner: FWS                   |             | Admin: ARR-Arctic      |                        |
|               | Name: <b>North Porcupine</b> |             | Cause: Lightning       |                        |

The fire was last flown 7/28 by 11N. The fire remains in monitor status.

Daily Report From: 08/09

**0.0 Acre Change Since 08/08**

|             |                                  |             |                       |                        |
|-------------|----------------------------------|-------------|-----------------------|------------------------|
| <b>HMB3</b> | Lat: <b>63:34:02.0</b>           | Status: U/U | Acres: <b>4,415.0</b> | Option: <b>LIMITED</b> |
|             | Lon: <b>151:21:06.0</b>          |             | Start Date: 6/28/13   | Area: <b>TAD</b>       |
|             | Legal: 015S 020W 36 F            |             | Out Date:             |                        |
| #466        | Owner: NPS                       |             | Admin: DEP-Denali     |                        |
|             | Name: <b>McKinley River East</b> |             | Cause: Lightning      |                        |

Fire personnel on detection NPS ship 191 reported a 1% active perimeter at 1130. Fire behavior was creeping in black spruce, tundra and hardwood mix. There was one smoke visible on the southeast side of the fire with some potential to move. No other smokes were visible on the fire. Winds were out of the south with 50% cloud cover. The fire remains in monitor status.

**Daily Report From: 08/08****0.0 Acre Change Since 08/07**

|             |                                |             |                     |                        |
|-------------|--------------------------------|-------------|---------------------|------------------------|
| <b>HL81</b> | Lat: <b>67:51:48.0</b>         | Status: U/U | Acres: <b>33.2</b>  | Option: <b>LIMITED</b> |
|             | Lon: <b>143:32:12.0</b>        |             | Start Date: 6/28/13 | Area: <b>UYD</b>       |
|             | Legal: 035N 019E 18 F          |             | Out Date:           |                        |
| #462        | Owner: FWS                     |             | Admin: ARR-Arctic   |                        |
|             | Name: <b>Shoulder Mountain</b> |             | Cause: Lightning    |                        |

Personnel in N3011N report there were some smokes visible on the west side of the fire. The perimeter was 10% active, smoldering, creeping with single tree torching. Winds were out of the south with 5% cloud cover. The fire will remain in monitor status.

## Unstaffed - AFS

Acres: 372,787.7

Acreage Change: 7,671.6

Daily Report From: 08/09

**6,061.4 Acre Change Since 08/08**

**HL3W** Lat: **63:59:20.0** Status: **U/U** Acres: **40,305.0** Option: **LIMITED**  
 Lon: **150:37:56.0** Start Date: 6/25/13 Area: **TAD**  
 Legal: 011S 016W 02 F Out Date:  
 #394 Owner: NPS Admin: DEP-Denali  
 Name: **Sandless Lake** Cause: Lightning

Fire personnel on detection NPS ship 191 reported a 40% active perimeter at 1230. Fire behavior was smoldering, creeping and backing with single tree torching in black spruce, tussock tundra and spars hardwood mix. There were 2-3 foot flame lengths backing sides and 5-7 with winds, all reported heat on the northwest side of the fire. Winds were out of the northwest with a 90% cloud cover and no precipitation. The fire remains in monitor status.

Daily Report From: 08/09

**0.0 Acre Change Since 08/08**

**HL1B** Lat: **64:36:58.0** Status: **U/U** Acres: **25,829.9** Option: **LIMITED**  
**332377** Lon: **154:10:09.0** Start Date: 6/24/13 Area: **TAD**  
**PDHL1B** Legal: 010S 023E 13 K Out Date:  
 #377 Owner: FWS Admin: NOR-Nowitna  
 Name: **Little Mud** Cause: Lightning

The fire was flown on 8/6 by N114MN. This fire remains in monitor status.

Daily Report From: 08/09

**0.0 Acre Change Since 08/08**

**HL07** Lat: **64:05:52.2** Status: **U/U** Acres: **6,033.4** Option: **LIMITED**  
 Lon: **151:35:13.8** Start Date: 6/24/13 Area: **TAD**  
**PDHL07** Legal: 009S 021W 36 F Out Date:  
 #376 Owner: BLM Admin: NOD-Fairbanks District  
 Name: **Dead Fish Lake** Cause: Lightning

Fire personnel on detection ship N309VS flew the fire on 8/8. The fire remains in monitor status.

Daily Report From: 08/09

**0.0 Acre Change Since 08/08**

**HLZ3** Lat: **67:02:15.0** Status: **U/U** Acres: **15,528.3** Option: **LIMITED**  
 Lon: **147:19:59.0** Start Date: 6/23/13 Area: **UYD**  
 Legal: 026N 002E 33 F Out Date:  
 #370 Owner: FWS Admin: YFR-Yukon Flats  
 Name: **Chandalar** Cause: Lightning

The fire was last observed on 7/22. The fire remains in monitor status.

Daily Report From: 08/09

**55.0 Acre Change Since 08/08**

**HLT2** Lat: **63:56:19.0** Status: **U/U** Acres: **64,499.0** Option: **FULL**  
**331360** Lon: **152:12:09.0** Start Date: 6/22/13 Area: **TAD**  
**PDHLT2** Legal: 011S 024W 26 F Out Date:  
 #360 Owner: STA Admin: L&W-Lands and Water  
 Name: **Beaver Log Lakes** Cause: Lightning

The fire was last observed on 8/7 and remains in monitor status.

## Unstaffed - AFS

Acres: 372,787.7

Acreage Change: 7,671.6

Daily Report From: 08/09

**0.0 Acre Change Since 08/08**

|               |                           |             |                        |                        |
|---------------|---------------------------|-------------|------------------------|------------------------|
| <b>HLT1</b>   | Lat: <b>63:54:29.4</b>    | Status: U/U | Acres: <b>32,491.2</b> | Option: <b>LIMITED</b> |
| <b>332359</b> | Lon: <b>151:22:03.6</b>   |             | Start Date: 6/22/13    | Area: <b>TAD</b>       |
| <b>PDHLT1</b> | Legal: 012S 019W 06 F     |             | Out Date:              |                        |
| # 359         | Owner: NPS                |             | Admin: DEP-Denali      |                        |
|               | Name: <b>Moving River</b> |             | Cause: Lightning       |                        |

Fire personnel on detection NPS ship 191 reported a 30% active perimeter at 1500. Fire behavior was smoldering with single tree torching in black spruce, tundra, tussock tundra and hardwood mix. Winds were out of the southwest 3-5 with 100% cloud cover and no precipitation. The cabin has a solid line around it and the north side of the fire is burning well through a hardwood stand. The fire remains in monitor status.

Daily Report From: 08/09

**0.0 Acre Change Since 08/08**

|             |                         |             |                       |                        |
|-------------|-------------------------|-------------|-----------------------|------------------------|
| <b>HLM6</b> | Lat: <b>63:44:33.0</b>  | Status: U/U | Acres: <b>2,115.8</b> | Option: <b>LIMITED</b> |
|             | Lon: <b>151:09:04.0</b> |             | Start Date: 6/21/13   | Area: <b>TAD</b>       |
|             | Legal: 013S 019W 36 F   |             | Out Date:             |                        |
| # 350       | Owner: NPS              |             | Admin: DEP-Denali     |                        |
|             | Name: <b>Bear Creek</b> |             | Cause: Lightning      |                        |

Fire personnel on detection NPS ship 191 reported a 40% active perimeter at 1100. Fire behavior was smoldering, creeping and backing in black spruce, tundra, tussock tundra and hardwood mix. Winds were out of the east 3-5 with a 90% cloud cover and no precipitation. The fire remains in monitor status.

Daily Report From: 08/09

**0.0 Acre Change Since 08/08**

|             |                            |             |                               |                        |
|-------------|----------------------------|-------------|-------------------------------|------------------------|
| <b>HLL4</b> | Lat: <b>64:15:59.0</b>     | Status: U/U | Acres: <b>47,587.4</b>        | Option: <b>LIMITED</b> |
|             | Lon: <b>154:18:58.0</b>    |             | Start Date: 6/21/13           | Area: <b>TAD</b>       |
|             | Legal: 014S 023E 21 K      |             | Out Date:                     |                        |
| # 342       | Owner: BLM                 |             | Admin: NOD-Fairbanks District |                        |
|             | Name: <b>Sulatna River</b> |             | Cause: Lightning              |                        |

The fire was last observed on 8/4. This fire remains in monitor status.

Daily Report From: 08/09

**0.0 Acre Change Since 08/08**

|               |                             |             |                               |                        |
|---------------|-----------------------------|-------------|-------------------------------|------------------------|
| <b>HLF5</b>   | Lat: <b>66:48:32.0</b>      | Status: U/U | Acres: <b>64,078.2</b>        | Option: <b>LIMITED</b> |
| <b>332332</b> | Lon: <b>150:56:47.0</b>     |             | Start Date: 6/20/13           | Area: <b>TAD</b>       |
| <b>PDHLF5</b> | Legal: 023N 016W 23 F       |             | Out Date:                     |                        |
| # 332         | Owner: BLM                  |             | Admin: NOD-Fairbanks District |                        |
|               | Name: <b>Prospect Creek</b> |             | Cause: Lightning              |                        |

This fire was flown by agency personnel on N309VS @1900. The fire was smoldering with 1% of the perimeter is active. in black spruce and hardwoods on the northeast perimeter. Winds are Light & variable with 100% cloud cover. The fire remains in monitor status.



## Unstaffed - AFS

Acres: 372,787.7

Acreage Change: 7,671.6

Daily Report From: 08/09

**0.0 Acre Change Since 08/08**

|               |                           |             |                            |                        |
|---------------|---------------------------|-------------|----------------------------|------------------------|
| <b>HLE6</b>   | Lat: <b>67:12:33.0</b>    | Status: U/U | Acres: <b>2,602.2</b>      | Option: <b>LIMITED</b> |
| <b>331328</b> | Lon: <b>151:47:04.0</b>   |             | Start Date: 6/20/13        | Area: <b>TAD</b>       |
| <b>PDHEL6</b> | Legal: 028N 019W 32 F     |             | Out Date:                  |                        |
| # 328         | Owner: STA                |             | Admin: L&W-Lands and Water |                        |
|               | Name: <b>Timber Creek</b> |             | Cause: Lightning           |                        |

This fire was observed by fire personel on N309VS today @1810. There is no increase in acreage with a 1% active perimeter. The winds are upslope, 100% cloud cover and light precipitation over the fire. It is smoldering in hardwoods on the lower 1/3 of the slope on the southeast perimeter. The fire remains in monitor status.

Daily Report From: 08/09

**0.0 Acre Change Since 08/08**

|             |                          |             |                               |                        |
|-------------|--------------------------|-------------|-------------------------------|------------------------|
| <b>HLD5</b> | Lat: <b>66:04:58.0</b>   | Status: U/U | Acres: <b>19,477.2</b>        | Option: <b>LIMITED</b> |
|             | Lon: <b>150:49:09.0</b>  |             | Start Date: 6/20/13           | Area: <b>TAD</b>       |
|             | Legal: 015N 015W 31 F    |             | Out Date:                     |                        |
| # 315       | Owner: BLM               |             | Admin: NOD-Fairbanks District |                        |
|             | Name: <b>Ray River 2</b> |             | Cause: Lightning              |                        |

This fire was observed by fire personel N309VS today . The fire is showing 50% active on the perimeter, no precipitation, 100% cloud cover with NE winds of 5 mph. The fire is running uphill to the N/NW in black spruce, hardwoods and brush. It is smoldering in black spruce along isolated areas of the east, south and west aspects. There are numerous interior smokes showing. The fire remains in monitor status.

Daily Report From: 08/09

**0.0 Acre Change Since 08/08**

|             |                           |             |                        |                        |
|-------------|---------------------------|-------------|------------------------|------------------------|
| <b>HLD1</b> | Lat: <b>65:23:52.0</b>    | Status: U/U | Acres: <b>10,377.0</b> | Option: <b>LIMITED</b> |
|             | Lon: <b>141:32:20.0</b>   |             | Start Date: 6/20/13    | Area: <b>UYD</b>       |
|             | Legal: 007N 030E 27 F     |             | Out Date:              |                        |
| # 310       | Owner: NCA                |             | Admin: Doyon           |                        |
|             | Name: <b>Nation River</b> |             | Cause: Lightning       |                        |

This fire was monitored on 7/22 by N9011N and remains in monitor status.

Daily Report From: 08/09

**0.0 Acre Change Since 08/08**

|             |                                |             |                     |                         |
|-------------|--------------------------------|-------------|---------------------|-------------------------|
| <b>HC33</b> | Lat: <b>65:01:37.7</b>         | Status: U/U | Acres: <b>26.8</b>  | Option: <b>MODIFIED</b> |
|             | Lon: <b>141:14:57.3</b>        |             | Start Date: 3/14/13 | Area: <b>UYD</b>        |
|             | Legal: 002N 032E 04 F          |             | Out Date:           |                         |
| # 002       | Owner: NCA                     |             | Admin: Doyon        |                         |
|             | Name: <b>Windfall Mountain</b> |             | Cause: Lightning    |                         |

The fire was last observed on 7/22 by N-9011N. The fire remains in monitor status.

## Unstaffed - DOF

Acres: 466,764.5

Acreage Change: 199.0

Daily Report From: 08/09

**0.0 Acre Change Since 08/08**

**301673** Lat: **61:39:07.7** Status: **U/U** Acres: **0.1** Option: **Critical**  
 Lon: **149:30:07.9** Start Date: 8/8/13 Area: **MSS**  
 Legal: 18N 1W 17 S Out Date:  
 #673 Owner: PRI Admin: PRI-Private  
 Name: **Sitze Road** Cause: Human

The fire was not checked and remains in monitor status.

Daily Report From: 08/09

**0.0 Acre Change Since 08/08**

**304664** Lat: **61:26:49.8** Status: **U/U** Acres: **0.5** Option: **Modified**  
 Lon: **156:02:57.6** Start Date: 8/5/13 Area: **SWS**  
 Legal: 16N 38W 26 S Out Date:  
 #664 Owner: STA Admin: L&W-Lands and Waters  
 Name: **Stink River** Cause: Lightning

The fire was not flown today, and remains in monitor status.

Daily Report From: 08/09

**0.0 Acre Change Since 08/08**

**HT4G** Lat: **64:45:17.0** Status: **U/C** Acres: **1.1** Option: **Limited**  
**311663** Lon: **148:53:01.5** Start Date: 8/5/13 Area: **FAS**  
**PNHT4G** Legal: 2S 7W 11 F Out Date:  
 #663 Owner: STA Admin: L&W-Lands and Waters  
 Name: **Sled Road** Cause: Human

The Sled Road Fire was not checked and remains in monitor status.

Daily Report From: 08/09

**0.0 Acre Change Since 08/08**

**301651** Lat: **61:10:00.0** Status: **U/U** Acres: **0.1** Option: **Limited**  
 Lon: **149:38:00.0** Start Date: 8/3/13 Area: **MSS**  
 Legal: 13N 2W 21 S Out Date:  
 #651 Owner: STA Admin: L&W-Lands and Waters  
 Name: **Knoya Ridge Trail** Cause: Human

The fire was not checked and remains in monitor status.

Daily Report From: 08/09

**0.0 Acre Change Since 08/08**

**HTZ7** Lat: **65:13:28.8** Status: **U/U** Acres: **84.0** Option: **CRITICAL**  
**311649** Lon: **147:01:10.2** Start Date: 8/3/13 Area: **FAS**  
**PNHTZ7** Legal: 5N 4E 30 F Out Date:  
 #649 Owner: PRI Admin: PRI-Private  
 Name: **Long Creek** Cause: Human

Due to tensions between local homeowners, fire was demobed and remains in monitor status.

## Assigned Crews:

Fairbanks # 1 Type 2  
 Fairbanks #2 Type 2  
 Pioneer Peak IHC  
 Upper Tanana # 1 Type 2

## Assigned:

8/3 Released: 8/9  
 8/7 Released: 8/9  
 8/4 Released: 8/9  
 8/3 Released: 8/9

## Unstaffed - DOF

Acres: 466,764.5

Acreage Change: 199.0

Daily Report From: 08/09

**0.0 Acre Change Since 08/08**

**304646** Lat: **62:41:37.2** Status: **U/U** Acres: **183.9** Option: **Limited**  
 Lon: **154:51:39.6** Start Date: 8/3/13 Area: **SWS**  
 Legal: 30N 30W 14 S Out Date:  
 #646 Owner: STA Admin: L&W-Lands and Waters  
 Name: **Middle Fork** Cause: Lightning

The fire was not flown today, and remains in monitor status.

Daily Report From: 08/09

**0.0 Acre Change Since 08/08**

**314639** Lat: **62:44:54.3** Status: **U/U** Acres: **7.7** Option: **Limited**  
 Lon: **145:55:19.4** Start Date: 8/2/13 Area: **CRS**  
 Legal: 11N 4W 18 C Out Date:  
 #639 Owner: STA Admin: L&W-Lands and Waters  
 Name: **Twelve Mile Creek** Cause: Lightning

The fire remains in monitor status. The area is receiving rain and the fire was not flown today.

Daily Report From: 08/09

**0.0 Acre Change Since 08/08**

**314638** Lat: **62:01:17.3** Status: **U/C** Acres: **2.0** Option: **Full**  
 Lon: **146:27:36.5** Start Date: 8/2/13 Area: **CRS**  
 Legal: 3N 7W 23 C Out Date:  
 #638 Owner: STA Admin: L&W-Lands and Waters  
 Name: **Mendeltna Creek** Cause: Lightning

The fire was not checked today, is receiving rain and remains in monitor status.

Daily Report From: 08/09

**-0.5 Acre Change Since 08/08**

**314632** Lat: **62:15:02.0** Status: **U/U** Acres: **0.5** Option: **Limited**  
 Lon: **145:41:20.9** Start Date: 8/1/13 Area: **CRS**  
 Legal: 6N 3W 36 C Out Date:  
 #632 Owner: STA Admin: L&W-Lands and Waters  
 Name: **Moose Creek** Cause: Lightning

A 2% active perimeter was observed and potential for growth is limited. Currently skies are overcast and the fire is receiving precipitation. The change in acreage is due to better mapping from the ground.

Daily Report From: 08/09

**0.0 Acre Change Since 08/08**

**304631** Lat: **62:08:37.8** Status: **U/U** Acres: **122.0** Option: **Limited**  
 Lon: **155:07:54.0** Start Date: 8/1/13 Area: **SWS**  
 Legal: 24N 32W 27 S Out Date:  
 #631 Owner: STA Admin: L&W-Lands and Waters  
 Name: **Cheeneetnuk** Cause: Lightning

The fire was not flown today, and remains in monitor status.

## Unstaffed - DOF

Acres: 466,764.5

Acreage Change: 199.0

Daily Report From: 08/09

**0.0 Acre Change Since 08/08**

**314630** Lat: **62:57:20.5** Status: **U/U** Acres: **97.2** Option: **Limited**  
 Lon: **146:57:52.9** Start Date: 8/1/13 Area: **CRS**  
 Legal: 14N 9W 32 C Out Date:  
 #630 Owner: STA Admin: L&W-Lands and Waters  
 Name: **Clearwater Creek** Cause: Lightning

The fire was not flown today and remains in monitor status.

Daily Report From: 08/09

**0.0 Acre Change Since 08/08**

**HTC0** Lat: **62:18:33.1** Status: **U/U** Acres: **1,211.0** Option: **Limited**  
**304628** Lon: **155:26:57.7** Start Date: 8/1/13 Area: **SWS**  
 Legal: 26N 33W 29 S Out Date:  
 #628 Owner: BLM Admin: AND-Anchorage District  
 Name: **Selatna River** Cause: Lightning

The fire was not flown today, and remains in monitor status.

Daily Report From: 08/09

**199.5 Acre Change Since 08/08**

**HTW0** Lat: **62:17:44.0** Status: **U/U** Acres: **305.5** Option: **Limited**  
**314625** Lon: **146:49:24.4** Start Date: 7/31/13 Area: **CRS**  
 Legal: 6N 9W 13 C Out Date:  
 #625 Owner: STA Admin: L&W-Lands and Waters  
 Name: **Tabert Lake** Cause: Lightning

The fire has grown by almost 200 acres over the last several days, influenced by high winds and low relative humidities. Humidities have risen considerably now and the fire is receiving some precipitation.

Daily Report From: 08/09

**0.0 Acre Change Since 08/08**

**304623** Lat: **60:54:05.4** Status: **U/U** Acres: **24.0** Option: **Limited**  
 Lon: **154:39:03.6** Start Date: 7/31/13 Area: **SWS**  
 Legal: 9N 30W 5 S Out Date:  
 #623 Owner: STA Admin: L&W-Lands and Waters  
 Name: **Mulchatna River 2** Cause: Lightning

The fire was not flown today, and remains in monitor status.

Daily Report From: 08/09

**0.0 Acre Change Since 08/08**

**HS8W** Lat: **61:32:39.0** Status: **U/U** Acres: **385.0** Option: **Limited**  
**304622** Lon: **155:05:26.4** Start Date: 7/31/13 Area: **SWS**  
 Legal: 17N 32W 21 S Out Date:  
 #622 Owner: BLM Admin: AND-Anchorage District  
 Name: **North Swift** Cause: Lightning

The fire was not flown today, and remains in monitor status.

## Unstaffed - DOF

Acres: 466,764.5

Acreage Change: 199.0

Daily Report From: 08/09

**0.0 Acre Change Since 08/08**

|               |                         |                    |                             |                        |
|---------------|-------------------------|--------------------|-----------------------------|------------------------|
| <b>304617</b> | Lat: <b>61:38:24.0</b>  | Status: <b>U/U</b> | Acres: <b>4,733.0</b>       | Option: <b>Limited</b> |
|               | Lon: <b>155:20:24.0</b> |                    | Start Date: 7/30/13         | Area: <b>SWS</b>       |
| # 617         | Legal: 18N 33W 19 S     |                    | Out Date:                   |                        |
|               | Owner: STA              |                    | Admin: L&W-Lands and Waters |                        |
|               | Name: <b>Gagaryah 2</b> |                    | Cause: Lightning            |                        |

The fire was not flown today, and remains in monitor status.

Daily Report From: 08/09

**0.0 Acre Change Since 08/08**

|               |                         |                    |                             |                        |
|---------------|-------------------------|--------------------|-----------------------------|------------------------|
| <b>304616</b> | Lat: <b>61:34:48.0</b>  | Status: <b>U/U</b> | Acres: <b>750.0</b>         | Option: <b>Limited</b> |
|               | Lon: <b>155:11:48.0</b> |                    | Start Date: 7/30/13         | Area: <b>SWS</b>       |
| # 616         | Legal: 17N 33W 11 S     |                    | Out Date:                   |                        |
|               | Owner: STA              |                    | Admin: L&W-Lands and Waters |                        |
|               | Name: <b>Gagaryah</b>   |                    | Cause: Lightning            |                        |

The fire was not flown today, and remains in monitor status.

Daily Report From: 08/09

**0.0 Acre Change Since 08/08**

|               |                            |                    |                             |                        |
|---------------|----------------------------|--------------------|-----------------------------|------------------------|
| <b>304599</b> | Lat: <b>60:00:05.4</b>     | Status: <b>U/U</b> | Acres: <b>1,943.0</b>       | Option: <b>LIMITED</b> |
|               | Lon: <b>157:35:37.8</b>    |                    | Start Date: 7/28/13         | Area: <b>SWS</b>       |
| # 599         | Legal: 2S 48W 18 S         |                    | Out Date:                   |                        |
|               | Owner: STA                 |                    | Admin: L&W-Lands and Waters |                        |
|               | Name: <b>Nuyakuk River</b> |                    | Cause: Lightning            |                        |

The fire was not flown today and remains in monitor status.

Daily Report From: 08/09

**0.0 Acre Change Since 08/08**

|               |                              |                    |                             |                        |
|---------------|------------------------------|--------------------|-----------------------------|------------------------|
| <b>304597</b> | Lat: <b>60:44:04.0</b>       | Status: <b>U/U</b> | Acres: <b>195.0</b>         | Option: <b>Limited</b> |
|               | Lon: <b>155:05:57.8</b>      |                    | Start Date: 7/28/13         | Area: <b>SWS</b>       |
| # 597         | Legal: 8N 33W 29 S           |                    | Out Date:                   |                        |
|               | Owner: STA                   |                    | Admin: L&W-Lands and Waters |                        |
|               | Name: <b>Mulchatna River</b> |                    | Cause: Lightning            |                        |

The fire was not flown today, and remains in monitor status.

Daily Report From: 08/09

**0.0 Acre Change Since 08/08**

|               |                             |                    |                             |                        |
|---------------|-----------------------------|--------------------|-----------------------------|------------------------|
| <b>304596</b> | Lat: <b>60:59:07.2</b>      | Status: <b>U/U</b> | Acres: <b>4,310.0</b>       | Option: <b>Limited</b> |
|               | Lon: <b>154:59:21.0</b>     |                    | Start Date: 7/28/13         | Area: <b>SWS</b>       |
| # 596         | Legal: 10N 32W 5 S          |                    | Out Date:                   |                        |
|               | Owner: STA                  |                    | Admin: L&W-Lands and Waters |                        |
|               | Name: <b>Whitefish Lake</b> |                    | Cause: Lightning            |                        |

The fire was not flown, and remains in monitor status.

## Unstaffed - DOF

Acres: 466,764.5

Acreage Change: 199.0

Daily Report From: 08/09

**0.0 Acre Change Since 08/08**

|               |                         |                    |                               |                         |
|---------------|-------------------------|--------------------|-------------------------------|-------------------------|
| <b>HS2N</b>   | Lat: <b>61:16:52.8</b>  | Status: <b>U/U</b> | Acres: <b>6,679.1</b>         | Option: <b>Modified</b> |
| <b>304591</b> | Lon: <b>155:14:04.2</b> |                    | Start Date: 7/28/13           | Area: <b>SWS</b>        |
| <b>PNHS2N</b> | Legal: 14N 33W 29 S     |                    | Out Date:                     |                         |
| # 591         | Owner: BLM              |                    | Admin: AND-Anchorage District |                         |
|               | Name: <b>Can Creek</b>  |                    | Cause: Lightning              |                         |

The fire was not flown, and remains in monitor status.

Daily Report From: 08/09

**0.0 Acre Change Since 08/08**

|               |                         |                    |                             |                     |
|---------------|-------------------------|--------------------|-----------------------------|---------------------|
| <b>301585</b> | Lat: <b>61:45:53.8</b>  | Status: <b>U/C</b> | Acres: <b>0.1</b>           | Option: <b>Full</b> |
|               | Lon: <b>150:44:24.8</b> |                    | Start Date: 7/25/13         | Area: <b>MSS</b>    |
|               | Legal: 19N 8W 4 S       |                    | Out Date:                   |                     |
| # 585         | Owner: STA              |                    | Admin: L&W-Lands and Waters |                     |
|               | Name: <b>Yentna</b>     |                    | Cause: Lightning            |                     |

The fire was not checked and remains in monitor status.

Daily Report From: 08/09

**0.0 Acre Change Since 08/08**

|               |                         |                    |                     |                        |
|---------------|-------------------------|--------------------|---------------------|------------------------|
| <b>HQ3V</b>   | Lat: <b>62:44:51.6</b>  | Status: <b>U/U</b> | Acres: <b>92.0</b>  | Option: <b>Limited</b> |
| <b>313554</b> | Lon: <b>141:46:23.4</b> |                    | Start Date: 7/16/13 | Area: <b>TAS</b>       |
| <b>PNHQ3V</b> | Legal: 11N 19E 12 C     |                    | Out Date:           |                        |
| # 554         | Owner: FWS              |                    | Admin: TER-Tetlin   |                        |
|               | Name: <b>Jalamund</b>   |                    | Cause: Lightning    |                        |

Fire was not checked today. No concerns at this time.

Daily Report From: 08/09

**0.0 Acre Change Since 08/08**

|               |                              |                    |                     |                        |
|---------------|------------------------------|--------------------|---------------------|------------------------|
| <b>313501</b> | Lat: <b>62:47:55.8</b>       | Status: <b>U/U</b> | Acres: <b>38.0</b>  | Option: <b>Limited</b> |
|               | Lon: <b>141:44:39.0</b>      |                    | Start Date: 7/2/13  | Area: <b>TAS</b>       |
|               | Legal: 12N 20E 19 C          |                    | Out Date:           |                        |
| # 501         | Owner: STA                   |                    | Admin: FOR-Forestry |                        |
|               | Name: <b>Stuver Creek #2</b> |                    | Cause: Lightning    |                        |

Fire was not checked today. No concerns at this time.

Daily Report From: 08/09

**0.0 Acre Change Since 08/08**

|               |                           |                    |                    |                        |
|---------------|---------------------------|--------------------|--------------------|------------------------|
| <b>HM6Y</b>   | Lat: <b>62:47:37.0</b>    | Status: <b>U/U</b> | Acres: <b>41.0</b> | Option: <b>Limited</b> |
| <b>313496</b> | Lon: <b>141:47:00.2</b>   |                    | Start Date: 7/2/13 | Area: <b>TAS</b>       |
|               | Legal: 12N 19E 26 C       |                    | Out Date:          |                        |
| # 496         | Owner: FWS                |                    | Admin: TER-Tetlin  |                        |
|               | Name: <b>Stuver Creek</b> |                    | Cause: Lightning   |                        |

Fire was not checked today. No concerns at this time.

## Unstaffed - DOF

Acres: 466,764.5

Acreage Change: 199.0

Daily Report From: 08/09

**0.0 Acre Change Since 08/08**

|               |                               |                    |                       |                        |
|---------------|-------------------------------|--------------------|-----------------------|------------------------|
| <b>313449</b> | Lat: <b>63:45:57.2</b>        | Status: <b>U/U</b> | Acres: <b>8,617.0</b> | Option: <b>Limited</b> |
|               | Lon: <b>141:41:43.6</b>       |                    | Start Date: 6/27/13   | Area: <b>TAS</b>       |
| #449          | Legal: 23 19 10 C             |                    | Out Date:             |                        |
|               | Owner: STA                    |                    | Admin: FOR-Forestry   |                        |
|               | Name: <b>Big Timber Creek</b> |                    | Cause: Lightning      |                        |

Heavy clouds were present over the entire fire during the NIROPS infrared heat detection mission. No portions of the perimeter could be analyzed. The fire was monitored by 7DG at 1800 under 50% cloud cover. No smokes were observed and there was no perimeter growth. Aerial reconnaissance will be flown again on 8/11.

Daily Report From: 08/09

**0.0 Acre Change Since 08/08**

|               |                         |                    |                             |                        |
|---------------|-------------------------|--------------------|-----------------------------|------------------------|
| <b>314444</b> | Lat: <b>62:41:52.9</b>  | Status: <b>U/U</b> | Acres: <b>5,347.8</b>       | Option: <b>Limited</b> |
|               | Lon: <b>145:11:06.4</b> |                    | Start Date: 6/27/13         | Area: <b>CRS</b>       |
| #444          | Legal: 11N 1E 35 C      |                    | Out Date:                   |                        |
|               | Owner: STA              |                    | Admin: L&W-Lands and Waters |                        |
|               | Name: <b>Excelsior</b>  |                    | Cause: Lightning            |                        |

The mapping mission has been postponed until Sunday due to high, erratic winds which blew over the fire as a weather system approached. The fire is currently receiving precipitation.

Daily Report From: 08/09

**0.0 Acre Change Since 08/08**

|               |                            |                    |                       |                        |
|---------------|----------------------------|--------------------|-----------------------|------------------------|
| <b>HL6D</b>   | Lat: <b>60:16:34.2</b>     | Status: <b>U/U</b> | Acres: <b>1,868.5</b> | Option: <b>Limited</b> |
| <b>304437</b> | Lon: <b>153:54:56.4</b>    |                    | Start Date: 6/27/13   | Area: <b>SWS</b>       |
| #437          | Legal: 02N 27W 11 S        |                    | Out Date:             |                        |
|               | Owner: NPS                 |                    | Admin: LCP-Lake Clark |                        |
|               | Name: <b>Currant Creek</b> |                    | Cause: Lightning      |                        |

The fire was not flown today, and remains in monitor status. Acreage increase due to more accurate mapping on 8/5.

Daily Report From: 08/09

**0.0 Acre Change Since 08/08**

|               |                            |                    |                       |                         |
|---------------|----------------------------|--------------------|-----------------------|-------------------------|
| <b>HL3N</b>   | Lat: <b>64:44:09.6</b>     | Status: <b>U/C</b> | Acres: <b>1,806.0</b> | Option: <b>Critical</b> |
| <b>311388</b> | Lon: <b>148:41:19.2</b>    |                    | Start Date: 6/25/13   | Area: <b>FAS</b>        |
| <b>PNHL3N</b> | Legal: 2S 6W 14 F          |                    | Out Date:             |                         |
| #388          | Owner: NCA                 |                    | Admin: Togothele      |                         |
|               | Name: <b>Skinny's Road</b> |                    | Cause: Human          |                         |

The Skinny's Road Fire was not checked and remains in monitor status.

## Unstaffed - DOF

Acres: 466,764.5

Acreage Change: 199.0

Daily Report From: 08/09

**0.0 Acre Change Since 08/08**

|               |                         |                    |                            |                        |
|---------------|-------------------------|--------------------|----------------------------|------------------------|
| <b>313386</b> | Lat: <b>63:24:17.6</b>  | Status: <b>U/U</b> | Acres: <b>7,966.0</b>      | Option: <b>Limited</b> |
|               | Lon: <b>141:31:25.5</b> |                    | Start Date: <b>6/25/13</b> | Area: <b>TAS</b>       |
| #386          | Legal: 19 20 23 C       |                    | Out Date:                  |                        |
|               | Owner: STA              |                    | Admin: FOR-Forestry        |                        |
|               | Name: <b>Ladue Fork</b> |                    | Cause: Lightning           |                        |

Heavy clouds were present over the entire fire during the NIROPS infrared heat detection mission. No portions of the perimeter could be analyzed. The fire was monitored by 7DG at 1830 under 80% cloud cover. One smoke was observed in Section 16 in the southern interior, 1/10 acre smoldering in white spruce. There was no perimeter growth. Aerial reconnaissance will be flown again on 8/11.

Daily Report From: 08/09

**0.0 Acre Change Since 08/08**

|               |                         |                    |                             |                        |
|---------------|-------------------------|--------------------|-----------------------------|------------------------|
| <b>311366</b> | Lat: <b>64:02:26.4</b>  | Status: <b>U/U</b> | Acres: <b>5.0</b>           | Option: <b>Limited</b> |
|               | Lon: <b>148:40:37.8</b> |                    | Start Date: <b>6/23/13</b>  | Area: <b>FAS</b>       |
| #366          | Legal: 10S 6W 1 F       |                    | Out Date:                   |                        |
|               | Owner: STA              |                    | Admin: L&W-Lands and Waters |                        |
|               | Name: <b>Iron Creek</b> |                    | Cause: Human                |                        |

The Iron Creek Fire was not checked and remains in monitor status.

Daily Report From: 08/09

**0.0 Acre Change Since 08/08**

|               |                          |                    |                                   |                        |
|---------------|--------------------------|--------------------|-----------------------------------|------------------------|
| <b>HLS2</b>   | Lat: <b>63:51:09.6</b>   | Status: <b>U/U</b> | Acres: <b>13,383.0</b>            | Option: <b>Limited</b> |
| <b>313357</b> | Lon: <b>143:43:36.0</b>  |                    | Start Date: <b>6/22/13</b>        | Area: <b>TAS</b>       |
| <b>PDHLS2</b> | Legal: 24N 9E 20 C       |                    | Out Date:                         |                        |
| #357          | Owner: NCA               |                    | Admin: Doyon Regional Corporation |                        |
|               | Name: <b>Billy Creek</b> |                    | Cause: Lightning                  |                        |

NIROPS IR detected large areas of intense fire and creeping growth along the northeast portion of the perimeter. The fire was monitored in 4GW at 1730 under 60% cloud cover with SW winds at 5 mph. The fire was 20% active, creeping upslope to the northeast in fireweed and tundra in a 2004 burn, and backing into the wind on the south end, creeping in the 2004 burn.

Daily Report From: 08/09

**0.0 Acre Change Since 08/08**

|               |                          |                    |                             |                     |
|---------------|--------------------------|--------------------|-----------------------------|---------------------|
| <b>HK58</b>   | Lat: <b>63:52:07.2</b>   | Status: <b>U/C</b> | Acres: <b>40.0</b>          | Option: <b>Full</b> |
| <b>311271</b> | Lon: <b>148:44:48.0</b>  |                    | Start Date: <b>6/18/13</b>  | Area: <b>FAS</b>    |
| <b>PNHK58</b> | Legal: 12S 6W 16 F       |                    | Out Date:                   |                     |
| #271          | Owner: STA               |                    | Admin: L&W-Lands and Waters |                     |
|               | Name: <b>Moody Creek</b> |                    | Cause: Human                |                     |

The Moody Creek Fire was not checked and remains in monitor status.



## Unstaffed - DOF

Acres: 466,764.5

Acreage Change: 199.0

Daily Report From: 08/09

**0.0 Acre Change Since 08/08**

|               |                         |                    |                     |                         |
|---------------|-------------------------|--------------------|---------------------|-------------------------|
| <b>HK42</b>   | Lat: <b>64:52:27.9</b>  | Status: <b>U/C</b> | Acres: <b>96.4</b>  | Option: <b>Critical</b> |
| <b>311258</b> | Lon: <b>147:05:55.5</b> |                    | Start Date: 6/17/13 | Area: <b>FAS</b>        |
| <b>PNHK42</b> | Legal: 1N 3E 27 F       |                    | Out Date:           |                         |
| # 258         | Owner: PRI              |                    | Admin: PRI-Private  |                         |
|               | Name: <b>Kanuti</b>     |                    | Cause: Human        |                         |

The Kanuti Fire was not checked and remains in monitor status.

Daily Report From: 08/09

**0.0 Acre Change Since 08/08**

|               |                          |                    |                             |                        |
|---------------|--------------------------|--------------------|-----------------------------|------------------------|
| <b>311256</b> | Lat: <b>64:00:31.2</b>   | Status: <b>U/U</b> | Acres: <b>2.0</b>           | Option: <b>Limited</b> |
|               | Lon: <b>148:45:22.2</b>  |                    | Start Date: 6/17/13         | Area: <b>FAS</b>       |
|               | Legal: 10S 06W 33 F      |                    | Out Date:                   |                        |
| # 256         | Owner: STA               |                    | Admin: L&W-Lands and Waters |                        |
|               | Name: <b>Elsie Creek</b> |                    | Cause: Human                |                        |

The Elsie Creek Fire was not checked and remains in monitor status.

Daily Report From: 08/09

**0.0 Acre Change Since 08/08**

|               |                               |                    |                             |                        |
|---------------|-------------------------------|--------------------|-----------------------------|------------------------|
| <b>HMX5</b>   | Lat: <b>64:01:33.0</b>        | Status: <b>U/U</b> | Acres: <b>216.0</b>         | Option: <b>Limited</b> |
| <b>311255</b> | Lon: <b>148:39:36.6</b>       |                    | Start Date: 6/17/13         | Area: <b>FAS</b>       |
| <b>PNHMX5</b> | Legal: 10S 6W 26 F            |                    | Out Date:                   |                        |
| # 255         | Owner: STA                    |                    | Admin: L&W-Lands and Waters |                        |
|               | Name: <b>California Creek</b> |                    | Cause: Human                |                        |

The California Creek Fire was not checked and remains in monitor status.

Daily Report From: 08/09

**0.0 Acre Change Since 08/08**

|               |                              |                    |                             |                        |
|---------------|------------------------------|--------------------|-----------------------------|------------------------|
| <b>311247</b> | Lat: <b>64:01:01.8</b>       | Status: <b>U/U</b> | Acres: <b>200.0</b>         | Option: <b>Limited</b> |
|               | Lon: <b>148:41:46.8</b>      |                    | Start Date: 6/16/13         | Area: <b>FAS</b>       |
|               | Legal: 10S 6W 27 F           |                    | Out Date:                   |                        |
| # 247         | Owner: STA                   |                    | Admin: L&W-Lands and Waters |                        |
|               | Name: <b>Tatlanika Creek</b> |                    | Cause: Human                |                        |

The Tatlanika Creek Fire was not checked and remains in monitor status.

Daily Report From: 08/09

**0.0 Acre Change Since 08/08**

|               |                            |                    |                        |                        |
|---------------|----------------------------|--------------------|------------------------|------------------------|
| <b>HJD1</b>   | Lat: <b>62:30:37.2</b>     | Status: <b>U/U</b> | Acres: <b>46,215.4</b> | Option: <b>Limited</b> |
| <b>313145</b> | Lon: <b>141:24:50.4</b>    |                    | Start Date: 5/31/13    | Area: <b>TAS</b>       |
| <b>PDHJD1</b> | Legal: 8N 22E 6 C          |                    | Out Date:              |                        |
| # 145         | Owner: FWS                 |                    | Admin: TER-Tetlin      |                        |
|               | Name: <b>Chisana River</b> |                    | Cause: Lightning       |                        |

Fire was not checked today. No concerns at this time.

## Unstaffed - DOF

Acres: 466,764.5

Acreage Change: 199.0

Daily Report From: 08/09

**0.0 Acre Change Since 08/08**

|               |                            |                    |  |                        |
|---------------|----------------------------|--------------------|--|------------------------|
| <b>HJC8</b>   | Lat: <b>61:27:19.8</b>     | Status: <b>U/U</b> | Acres: <b>201,809.0</b>                | Option: <b>Limited</b> |
| <b>304144</b> | Lon: <b>155:41:26.4</b>    |                    | Start Date: <b>5/31/13</b>             | Area: <b>SWS</b>       |
| <b>PNHJC8</b> | Legal: <b>16N 36W 23 S</b> |                    | Out Date:                              |                        |
| #144          | Owner: <b>STA</b>          |                    | Admin: <b>L&amp;W-Lands and Waters</b> |                        |
|               | Name: <b>Lime Hills</b>    |                    | Cause: <b>Lightning</b>                |                        |

The fire was not flown, and remains in monitor status.

Daily Report From: 08/09

**0.0 Acre Change Since 08/08**

|               |                           |                    |  |                        |
|---------------|---------------------------|--------------------|--|------------------------|
| <b>HK6V</b>   | Lat: <b>62:32:09.6</b>    | Status: <b>U/U</b> | Acres: <b>157,747.5</b>                | Option: <b>Limited</b> |
| <b>304140</b> | Lon: <b>156:46:40.8</b>   |                    | Start Date: <b>5/31/13</b>             | Area: <b>SWS</b>       |
| <b>PNHK6V</b> | Legal: <b>28N 40W 7 S</b> |                    | Out Date:                              |                        |
| #140          | Owner: <b>STA</b>         |                    | Admin: <b>L&amp;W-Lands and Waters</b> |                        |
|               | Name: <b>Moore Creek</b>  |                    | Cause: <b>Lightning</b>                |                        |

The fire was not flown today, and remains in monitor status.

Daily Report From: 08/09

**0.0 Acre Change Since 08/08**

|               |                           |                    |                            |                     |
|---------------|---------------------------|--------------------|----------------------------|---------------------|
| <b>HH5F</b>   | Lat: <b>63:55:17.8</b>    | Status: <b>U/C</b> | Acres: <b>239.0</b>        | Option: <b>Full</b> |
| <b>311088</b> | Lon: <b>148:51:41.6</b>   |                    | Start Date: <b>5/27/13</b> | Area: <b>FAS</b>    |
|               | Legal: <b>11S 7W 33 F</b> |                    | Out Date:                  |                     |
| #088          | Owner: <b>PRI</b>         |                    | Admin: <b>PRI-Private</b>  |                     |
|               | Name: <b>Louise Creek</b> |                    | Cause: <b>Human</b>        |                     |

The Louise Creek Fire was not checked and remains in monitor status.

Daily Report From: 08/09

**0.0 Acre Change Since 08/08**

|               |  |                    |  |                         |
|---------------|--|--------------------|--|-------------------------|
| <b>301011</b> | Lat: <b>61:43:57.2</b>                   | Status: <b>U/C</b> | Acres: <b>0.1</b>                      | Option: <b>Critical</b> |
|               | Lon: <b>149:01:42.4</b>                  |                    | Start Date: <b>4/27/13</b>             | Area: <b>MSS</b>        |
|               | Legal: <b>19N 2E 14 S</b>                |                    | Out Date:                              |                         |
| #011          | Owner: <b>STA</b>                        |                    | Admin: <b>L&amp;W-Lands and Waters</b> |                         |
|               | Name: <b>Buffalo Mine Coal Seam 2013</b> |                    | Cause: <b>Human</b>                    |                         |

The fire was not checked and remains in monitor status.

## Unstaffed - USFS

Acres: 0.1

Acreage Change: 0.0

---

Daily Report From: 08/09

**0.0 Acre Change Since 08/08**

|         |                           |             |                    |                     |
|---------|---------------------------|-------------|--------------------|---------------------|
| CGF-671 | Lat: <b>60:54:49.2</b>    | Status: U/C | Acres: <b>0.1</b>  | Option: <b>Full</b> |
| P0EK3T  | Lon: <b>149:27:54.0</b>   |             | Start Date: 8/7/13 | Area: <b>CGF</b>    |
| #671    | Legal: 10N 1W 33 S        |             | Out Date:          |                     |
|         | Owner: USFS               |             | Admin: CGF-Chugach |                     |
|         | Name: <b>Hope Highway</b> |             | Cause: Human       |                     |

No smokes at this time, Fire remains in monitoring status.

Prescribed - AFS

---

***NO Daily Reports*****No Acreage Reported**

|             |   |         |                       |                           |
|-------------|---|---------|-----------------------|---------------------------|
| <b>AA06</b> | Lat: <b>64:40:48.0</b>                        | Status: | Acres:                | Option: <b>PRESCRIBED</b> |
|             | Lon: <b>146:50:30.0</b>                       |         | Start Date: 5/10/13   | Area: <b>MID</b>          |
|             | Legal: 003S 004E 01 F                         |         | Out Date:             |                           |
| #A06        | Owner: MIL                                    |         | Admin: ARMY-U.S. Army |                           |
|             | Name: <b>YTA Grouse Habitat Prescribed Bu</b> |         | Cause: Prescribed     |                           |

Out - DOF

Acres: 0.1

Acreage Change: 0.0

---

Daily Report From: 08/09

**0.0 Acre Change Since 08/08**

|               |                         |                    |                    |                         |
|---------------|-------------------------|--------------------|--------------------|-------------------------|
| <b>312674</b> | Lat: <b>64:03:23.3</b>  | Status: <b>Out</b> | Acres: <b>0.1</b>  | Option: <b>Critical</b> |
|               | Lon: <b>145:26:19.2</b> |                    | Start Date: 8/8/13 | Area: <b>DAS</b>        |
| #674          | Legal: 10s 12e 8 F      |                    | Out Date: 8/9/13   |                         |
|               | Owner: PRI              |                    | Admin: PRI-Private |                         |
|               | Name: <b>Clearwater</b> |                    | Cause: Human       |                         |

The IC plus one checked the fire. No heat was discovered. The fire was declared out.

Alaska Interagency Coordination  
Center Situation Report  
Sunday - 08/11/2013

| Wildland Fires                   | New | Out | Active | Npr | YTD Fires | YTD Acres   |
|----------------------------------|-----|-----|--------|-----|-----------|-------------|
| <b>Alaska Fire Service (AFS)</b> | 0   | 0   | 34     | 0   | 124       | 646,892.9   |
| GAD (Galena Zone)                | 0   | 0   | 1      | 0   | 32        | 50,897.7    |
| MID (Military)                   | 0   | 0   | 3      | 0   | 20        | 127,619.1   |
| TAD (Tanana Zone)                | 0   | 0   | 17     | 0   | 34        | 381,679.0   |
| UYD (Upper Yukon Zone)           | 0   | 0   | 13     | 0   | 38        | 86,697.1    |
| <b>State of Alaska (DOF)</b>     | 1   | 1   | 44     | 0   | 433       | 575,324.4   |
| CRS (Copper River)               | 0   | 0   | 6      | 0   | 40        | 6,003.8     |
| DAS (Delta)                      | 1   | 0   | 1      | 0   | 19        | 8.2         |
| FAS (Fairbanks)                  | 0   | 1   | 9      | 0   | 102       | 2,845.3     |
| HNS (Haines)                     | 0   | 0   | 0      | 0   | 5         | 0.6         |
| KKS (Kenai)                      | 0   | 0   | 0      | 0   | 76        | 52.4        |
| MSS (AnchorageMatSu Area)        | 0   | 0   | 4      | 0   | 96        | 177.3       |
| SWS (Southwest)                  | 0   | 0   | 15     | 0   | 53        | 452,419.7   |
| TAS (Tok)                        | 0   | 0   | 9      | 0   | 42        | 113,817.1   |
| <b>Forest Service (USFS)</b>     | 0   | 2   | 0      | 0   | 20        | 3.4         |
| CGF (Chugach)                    | 0   | 1   | 0      | 0   | 5         | 1.5         |
| TNF (Tongass)                    | 0   | 1   | 0      | 0   | 15        | 1.9         |
| <b>Statewide Totals</b>          | 1   | 3   | 78     | 0   | 577       | 1,222,220.7 |

**Active Wildfires:**

| Protection Summary: | CRI | FUL | MOD | LIM | NoEntry | TOTAL |
|---------------------|-----|-----|-----|-----|---------|-------|
| AFS Protection:     | 0   | 3   | 2   | 29  | 0       | 34    |
| DOF Protection:     | 5   | 6   | 2   | 31  | 0       | 44    |
| USFS Protection:    | 0   | 0   | 0   | 0   | 0       | 0     |
| Protection Totals:  | 5   | 9   | 4   | 60  | 0       | 78    |

**Status Summary**

|                  | Staffed         |                   | Unstaffed       |                   |
|------------------|-----------------|-------------------|-----------------|-------------------|
|                  | Contained (S/C) | Uncontained (S/U) | Contained (U/C) | Uncontained (U/U) |
| AFS Protection:  | 0               | 6                 | 2               | 26                |
| DOF Protection:  | 1               | 2                 | 8               | 33                |
| USFS Protection: | 0               | 0                 | 0               | 0                 |
| Status Totals:   | 1               | 8                 | 10              | 59                |

---

**Fuels Management Fires**

|                             | YTD Fires | YTD Acres | New | Active | Out Yesterday |
|-----------------------------|-----------|-----------|-----|--------|---------------|
| Borough                     | 1         | 0.5       | 0   | 0      | 0             |
| FWS (US Fish & Wildlife)    | 1         | 5.0       | 0   | 0      | 0             |
| Military                    | 11        | 5,149.0   | 0   | 1      | 0             |
| NPS (National Park Service) | 2         | 20.0      | 0   | 0      | 0             |
| Fuels Management Totals:    | 15        | 5,174.5   | 0   | 1      | 0             |

New - DOF

Acres: 0.1

---

Daily Report From: 08/10

**0.1 Acreage On 08/10**

|               |                         |                     |                     |                         |
|---------------|-------------------------|---------------------|---------------------|-------------------------|
| <b>312677</b> | Lat: <b>64:00:16.1</b>  | Status: <b>S/C</b>  | Acres: <b>0.1</b>   | Option: <b>CRITICAL</b> |
|               | Lon: <b>145:34:49.3</b> | Personnel: <b>3</b> | Start Date: 8/10/13 | Area: <b>DAS</b>        |
| #677          | Legal: 10S 11E 34 F     |                     | Out Date:           |                         |
|               | Owner: PRI              |                     | Admin: PRI-Private  |                         |
|               | Name: <b>MP 1417</b>    |                     | Cause: Human        |                         |

A passing aircraft reported a smoke just off the Alaska Hwy. Two engines and helio 212HL were dispatched. Helitack was deployed. Due to very deep burning, 212HL assisted suppression with bucket work. ATVs with Fedcos were also sent to the fire. Preliminary investigation indicates ignition from an equipment source such as an ATV exhaust. The fire was worked until midnight. The IC plus two stayed on scene overnight and will resume suppression in the morning.



## Staffed - AFS

Acres: 189,476.4

Acreage Change: 6,635.0

Daily Report From: 08/10

**0.0 Acre Change Since 08/09**

**HT20** Lat: **67:07:31.2** Status: **S/U** Acres: **1,634.0** Option: **FULL**  
**332661** Lon: **146:57:24.0** Personnel: **114** Start Date: 8/4/13 Area: **UYD**  
**PDHT20** Legal: 027N 004E 31 F Out Date:  
#661 Owner: NCA Admin: Venetie  
Name: **Crater Creek** Cause: Human

The fire grew to the west and northwest. Crews held line in DIVS Z and continued to construct line in DIVS A and Y to construct direct line to support the CL215's. Firefighters will continue to construct and hold line. This fire is staffed with 5 Type 2 crews and several overhead. Lack of resources hindering line construction progress.

| Assigned Crews: |        | Assigned: |
|-----------------|--------|-----------|
| Arctic Village  | Type 2 | 8/6       |
| Chevak          | Type 2 | 8/6       |
| Ft Yukon # 1    | Type 2 | 8/6       |
| Koyuk           | Type 2 | 8/5       |
| Venetie # 2     | Type 2 | 8/10      |

Daily Report From: 08/10

**0.0 Acre Change Since 08/09**

**HNF9** Lat: **65:22:40.0** Status: **S/U** Acres: **22,500.0** Option: **LIMITED**  
Lon: **144:17:40.0** Personnel: **13** Start Date: 7/3/13 Area: **UYD**  
**PDHNF9** Legal: 006N 017E 05 F Out Date:  
#506 Owner: BLM Admin: NOD-Fairbanks District  
Name: **Birch Creek** Cause: Lightning

A Type 3 organization assumed command at 1900 today. A Type 2 team has been ordered for Sunday, 8/11. The observed fire behavior was isolated and group torching, runs through black spruce and active backing. Numerous resources have been ordered to assist with cabin protection.

| Assigned Crews: |        | Assigned: |
|-----------------|--------|-----------|
| Allakaket # 1   | Type 2 | 8/10      |

Daily Report From: 08/10

**0.0 Acre Change Since 08/09**

**HM3U** Lat: **65:58:01.8** Status: **S/U** Acres: **7,561.9** Option: **LIMITED**  
**332495** Lon: **145:40:39.6** Personnel: **4** Start Date: 7/1/13 Area: **UYD**  
**PDHM3U** Legal: 13N 10E 8 F Out Date:  
#495 Owner: FWS Admin: YFR-Yukon Flats  
Name: **Discovery Creek** Cause: Lightning

Fire personnel have mopped up around the cabin area. Demob is likely on 08/11/13.

Daily Report From: 08/10

**0.0 Acre Change Since 08/09**

**HL5V** Lat: **63:41:34.0** Status: **S/U** Acres: **30,422.5** Option: **LIMITED**  
**332429** Lon: **150:08:36.0** Personnel: **5** Start Date: 6/26/13 Area: **TAD**  
**PDHLSV** Legal: 014S 013W 19 F Out Date:  
#429 Owner: NPS Admin: DEP-Denali  
Name: **Toklat River East** Cause: Lightning

Fire personnel on detection ship N309VS reported a 20% active perimeter at 1210. Fire behavior was smoldering and backing in black and white spruce and tundra on the northern half of the fire. Winds were north 5 mph with 100% cloud cover and no precipitation. The fire is staffed with 5 personnel continuing to secure the line around the cabin.

## Staffed - AFS

Acres: 189,476.4

Acreage Change: 6,635.0

Daily Report From: 08/10

**468.0 Acre Change Since 08/09**

**HK8H** Lat: **64:41:37.2** Status: **S/U** Acres: **87,358.0** Option: **LIMITED**  
**332280** Lon: **146:35:29.4** Personnel: **61** Start Date: 6/19/13 Area: **MID**  
**PDHK8H** Legal: 2N 6E 32 F Out Date:  
#280 Owner: MIL Admin: ARMY-U.S. Army  
Name: **Stuart Creek 2** Cause: Human

Temperatures and humidity along with a trace of precipitation moderated fire activity during the morning hours. The fire actively crept through hardwood stands and remained active throughout the day, accelerating when the inversion lifted. Gusty winds occurred over the fire area and increased fire behavior in the Stuart Creek drainage. Division M remained staffed with resources who cut out and mopped up hotspots along the fires edge. Aerial resources were utilized for recon and bucket work on hotspots with potential to threaten line containment. Division C patrolled Quarry and Brigadier Roads and monitored fire progression in the Stuart Creek drainage. Resources also tested site protection and water shuttling methods on military assets. Various military sites in and around the Impact Area remain threatened. Aerial and ground-based military training exercises are requiring extensive coordination by the IMT and military contacts. The Midnight Sun IHC was demobed and were replaced by the North Star Fire Crew. A TFR remains in place.

|                 |     |                    |
|-----------------|-----|--------------------|
| Assigned Crews: |     | Assigned:          |
| Midnight Suns   | IHC | 8/2 Released: 8/10 |
| North Star      | T2  | 7/24               |

Daily Report From: 08/10

**6,167.0 Acre Change Since 08/09**

**HH8N** Lat: **63:53:35.0** Status: **S/U** Acres: **40,000.0** Option: **LIMITED**  
**332117** Lon: **145:59:35.0** Personnel: **102** Start Date: 5/30/13 Area: **MID**  
**PDHH8N** Legal: 012S 009E 09 F Out Date:  
#117 Owner: MIL Admin: Army  
Name: **Mississippi** Cause: Human

The fire is now being managed by an Alaska Type 1 organization. The fire has escaped military restricted area, threatening numerous structures and state timber units. Observed fire behavior was running, spotting and torching. The fire has moved out of old growth timber and into open tundra, spruce and hardwoods. The fire is wind driven. Large growth is expected as weather conditions remain hot, dry and windy. Pioneer Peak IHC and 8 smokejumpers were deployed for cabin protection. Firefighters will continue to do site protection and to utilize air resources to slow the spread north. There are two hotshot crews, 2 Type 2 crews, 3 engines and several overhead assigned to this fire.

|                 |      |           |
|-----------------|------|-----------|
| Assigned Crews: |      | Assigned: |
| Chena           | IHC  | 8/8       |
| Pioneer Peak    | IHC  | 8/9       |
| R10 USFS        | T2IA | 8/8       |
| White Mountain  | T2IA | 8/10      |

## Staffed - DOF

Acres: 35,000.0

Acreage Change: 0.0

Daily Report From: 08/10

**0.0 Acre Change Since 08/09**

|               |                               |                      |                            |                     |
|---------------|-------------------------------|----------------------|----------------------------|---------------------|
| <b>HL5N</b>   | Lat: <b>63:17:09.4</b>        | Status: <b>S/U</b>   | Acres: <b>9,500.0</b>      | Option: <b>Full</b> |
| <b>313414</b> | Lon: <b>142:26:42.8</b>       | Personnel: <b>18</b> | Start Date: <b>6/26/13</b> | Area: <b>TAS</b>    |
| <b>PNHL5N</b> | Legal: <b>17N 15E 1 C</b>     |                      | Out Date:                  |                     |
| <b>#414</b>   | Owner: <b>NCA</b>             |                      | Admin: <b>Tetlin</b>       |                     |
|               | Name: <b>Tetlin Jct Ridge</b> |                      | Cause: <b>Lightning</b>    |                     |

Delta #2 made good progress today securing the west side of the finger in Section 24. Buckets were used to support the crew and knock down heat at the northern tip of the finger. Helicopter N70NW has been removed from the Tok Airport by the contractor.

Daily Report From: 08/10

**0.0 Acre Change Since 08/09**

|               |                           |                      |                                     |                     |
|---------------|---------------------------|----------------------|-------------------------------------|---------------------|
| <b>HL37</b>   | Lat: <b>63:25:42.1</b>    | Status: <b>S/U</b>   | Acres: <b>25,500.0</b>              | Option: <b>Full</b> |
| <b>313401</b> | Lon: <b>143:41:58.9</b>   | Personnel: <b>82</b> | Start Date: <b>6/25/13</b>          | Area: <b>TAS</b>    |
| <b>PNHL37</b> | Legal: <b>19N 9E 16 C</b> |                      | Out Date:                           |                     |
| <b>#401</b>   | Owner: <b>NCA</b>         |                      | Admin: <b>Tanacross Corporation</b> |                     |
|               | Name: <b>Moon Lake</b>    |                      | Cause: <b>Lightning</b>             |                     |

In Division W, Palm IR was flown in the morning. No heat was located. Yukon and Gannett Glacier continued mopping up in the area around H-20 and the slopover in the 2010 Eagle Trail fire scar. Upper Tanana #2 completed plumbing the structures in Mansfield Village and made good progress securing structures to the north and east across the lake. Divisions T and Q were unstaffed. The Yukon T2IA crew is scheduled to be released at end of shift 8/11.

| Assigned Crews:  |           | Assigned: |
|------------------|-----------|-----------|
| Delta # 2        | Type 2    | 7/31      |
| Gannett Glacier  | Type 2 IA | 8/7       |
| Upper Tanana # 2 | Type 2    | 7/31      |
| Yukon            | Type 2 IA | 7/25      |

## Unstaffed - AFS

Acres: 372,805.7

Acreage Change: 0.0

Daily Report From: 08/10

**0.0 Acre Change Since 08/09**

**HT0J** Lat: **64:39:20.0** Status: **U/U** Acres: **1,870.5** Option: **LIMITED**  
 Lon: **152:26:37.0** Start Date: 8/3/13 Area: **TAD**  
 Legal: 003S 024W 18 F Out Date:  
 #654 Owner: BLM Admin: NOD-Fairbanks District  
 Name: **Chitanana** Cause: Lightning - WFU

The fire was last observed by N309VS on 08/09/13 @ 1530. The fire remains in monitor status.

Daily Report From: 08/10

**0.0 Acre Change Since 08/09**

**HT0F** Lat: **66:10:52.2** Status: **U/C** Acres: **18.0** Option: **FULL**  
**332652** Lon: **147:43:52.2** Start Date: 8/3/13 Area: **UYD**  
**PDHT0F** Legal: 016N 001W 27 F Out Date:  
 #652 Owner: FWS Admin: YFR-Yukon Flats  
 Name: **Beaverdam Lake** Cause: Lightning

This fire was called controlled today and placed in monitor status.

|                 |                    |
|-----------------|--------------------|
| Assigned Crews: | Assigned:          |
| Venetie # 2     | 8/5 Released: 8/10 |
| Type 2          |                    |

Daily Report From: 08/10

**0.0 Acre Change Since 08/09**

**HTT8** Lat: **64:08:06.0** Status: **U/U** Acres: **103.7** Option: **LIMITED**  
**332642** Lon: **153:05:05.0** Start Date: 8/2/13 Area: **TAD**  
 Legal: 016S 029E 02 K Out Date:  
 #642 Owner: BLM Admin: NOD-Fairbanks District  
 Name: **Sethkokna** Cause: Lightning - WFU

Fire personnel on detection ship N309VS reported a 60% active perimeter at 1345. Creeping and smoldering observed as the fire moves uphill in black spruce along the entire perimeter. Backing downslope into drainages. The fire has reached the Setkokna River to the west. The fire remains in monitor status.

Daily Report From: 08/10

**0.0 Acre Change Since 08/09**

**HS4T** Lat: **67:19:07.2** Status: **U/U** Acres: **50.7** Option: **LIMITED**  
**331610** Lon: **152:05:50.4** Start Date: 7/29/13 Area: **TAD**  
 Legal: 029N 020W 19 F Out Date:  
 #610 Owner: STA Admin: L&W-Lands and Waters  
 Name: **Grizzly Creek** Cause: Lightning

The fire was last flown on 08/09/13 by zone aircraft N309VS @1805. This fire remains in monitor status.

Daily Report From: 08/10

**0.0 Acre Change Since 08/09**

**HS1S** Lat: **66:12:43.8** Status: **U/C** Acres: **51.0** Option: **MODIFIED**  
**332588** Lon: **147:16:41.4** Start Date: 7/27/13 Area: **UYD**  
 Legal: 016N 002E 14 F Out Date:  
 #588 Owner: NCA Admin: Doyon  
 Name: **Twin Lakes** Cause: Lightning

The fire was last observed on 8/6. The fire remains in monitor status.

## Unstaffed - AFS

Acres: 372,805.7

Acreage Change: 0.0

Daily Report From: 08/10

**0.0 Acre Change Since 08/09**

**HQ1V** Lat: **67:59:00.0** Status: **U/U** Acres: **1,422.3** Option: **LIMITED**  
 Lon: **144:07:00.0** Start Date: 7/15/13 Area: **UYD**  
**PDHQ1V** Legal: 037N 016E 32 F Out Date:  
 # 550 Owner: FWS Admin: ARR-Arctic  
 Name: **Koness** Cause: Lightning - WFU

The fire was last observed on 8/8 by N9011N with no reported fire activity. The fire remains in monitor status.

Daily Report From: 08/10

**0.0 Acre Change Since 08/09**

**HQJ4** Lat: **64:34:00.5** Status: **U/U** Acres: **1,267.8** Option: **LIMITED**  
**GAD-540** Lon: **155:47:10.8** Start Date: 7/13/13 Area: **GAD**  
**PDHQJ4** Legal: 11S 15E 1 C Out Date:  
 # 540 Owner: NCA Admin: Doyon Regional Corporation  
 Name: **Main Creek** Cause: Lightning

The fire was flown by aircraft 114MN en route from Galena. There was one smoke smoldering in hardwoods in the northeast section of the fire. There was no increase in acreage.

Daily Report From: 08/10

**0.0 Acre Change Since 08/09**

**HQG2** Lat: **65:26:06.6** Status: **U/U** Acres: **2,230.5** Option: **LIMITED**  
**331538** Lon: **154:08:17.4** Start Date: 7/13/13 Area: **TAD**  
**PDHQG2** Legal: 001S 023E 03 K Out Date:  
 # 538 Owner: STA Admin: L&W-Lands and Water  
 Name: **West Fork** Cause: Lightning

The fire was last observed on 08/09/13 by detection N309VS @1705. This fire remains in monitor status.

Daily Report From: 08/10

**0.0 Acre Change Since 08/09**

**HN86** Lat: **63:28:36.6** Status: **U/U** Acres: **5,501.4** Option: **LIMITED**  
 Lon: **152:06:03.6** Start Date: 7/6/13 Area: **TAD**  
**PDHN86** Legal: 017S 024W 02 F Out Date:  
 # 518 Owner: NPS Admin: DEP-Denali  
 Name: **Castle Rocks** Cause: Lightning

Fire personnel on detection ship N309VS reported the fire moving upslope towards Castle Rocks on the southern perimeter and east in black spruce and brush at 1250. The fire was unable to be mapped due to smoke. Winds were out of the southeast 5 mph with 100% cloud cover and light precipitation. The fire remains in monitor status.

Daily Report From: 08/10

**0.0 Acre Change Since 08/09**

**HNX5** Lat: **65:49:00.0** Status: **U/U** Acres: **2.0** Option: **LIMITED**  
**311511** Lon: **147:47:00.0** Start Date: 7/4/13 Area: **UYD**  
**PDHNX5** Legal: 012N 001E 26 F Out Date:  
 # 511 Owner: STA Admin: L&W-Lands and Waters  
 Name: **Victoria Creek** Cause: Lightning

The fire was last observed on 8/3 by J-12 with minimal fire activity. The fire remains in monitor status.

## Unstaffed - AFS

Acres: 372,805.7

Acreage Change: 0.0

Daily Report From: 08/10

**0.0 Acre Change Since 08/09**

|               |                         |                    |                       |                        |
|---------------|-------------------------|--------------------|-----------------------|------------------------|
| <b>HM2V</b>   | Lat: <b>63:48:15.7</b>  | Status: <b>U/U</b> | Acres: <b>1.9</b>     | Option: <b>LIMITED</b> |
| <b>332489</b> | Lon: <b>145:08:09.7</b> |                    | Start Date: 7/1/13    | Area: <b>MID</b>       |
|               | Legal: 013S 013E 12 F   |                    | Out Date:             |                        |
| #489          | Owner: MIL              |                    | Admin: ARMY-U.S. Army |                        |
|               | Name: <b>Gerstle</b>    |                    | Cause: Lightning      |                        |

The fire was flown by N40HU on 8/1. The fire remains in monitor status.

Daily Report From: 08/10

**0.0 Acre Change Since 08/09**

|             |                         |                    |                        |                        |
|-------------|-------------------------|--------------------|------------------------|------------------------|
| <b>HMJ9</b> | Lat: <b>67:13:10.0</b>  | Status: <b>U/U</b> | Acres: <b>1,530.9</b>  | Option: <b>LIMITED</b> |
|             | Lon: <b>145:16:37.0</b> |                    | Start Date: 6/29/13    | Area: <b>UYD</b>       |
|             | Legal: 028N 011E 26 F   |                    | Out Date:              |                        |
| #475        | Owner: FWS              |                    | Admin: YFR-Yukon Flats |                        |
|             | Name: <b>Joint Lake</b> |                    | Cause: Lightning       |                        |

Fire personnel on detection ship N9011N reported an 85% active perimeter. Fire behavior was smoldering and backing in black spruce and tussocks tundra. On the south side of the fire there were open flames backing with single tree torching. The west side was burning in white spruce. The fire remains in monitor status.

Daily Report From: 08/10

**0.0 Acre Change Since 08/09**

|               |                              |                    |                        |                        |
|---------------|------------------------------|--------------------|------------------------|------------------------|
| <b>HMD7</b>   | Lat: <b>67:11:13.0</b>       | Status: <b>U/U</b> | Acres: <b>23,355.4</b> | Option: <b>LIMITED</b> |
| <b>332469</b> | Lon: <b>142:05:35.0</b>      |                    | Start Date: 6/29/13    | Area: <b>UYD</b>       |
| <b>PDHMD7</b> | Legal: 027N 026E 07 F        |                    | Out Date:              |                        |
| #469          | Owner: FWS                   |                    | Admin: ARR-Arctic      |                        |
|               | Name: <b>North Porcupine</b> |                    | Cause: Lightning       |                        |

The fire was last observed on 7/29 by 361EH. The fire remains in monitor status.

Daily Report From: 08/10

**0.0 Acre Change Since 08/09**

|             |                                  |                    |                       |                        |
|-------------|----------------------------------|--------------------|-----------------------|------------------------|
| <b>HMB3</b> | Lat: <b>63:34:02.0</b>           | Status: <b>U/U</b> | Acres: <b>4,415.0</b> | Option: <b>LIMITED</b> |
|             | Lon: <b>151:21:06.0</b>          |                    | Start Date: 6/28/13   | Area: <b>TAD</b>       |
|             | Legal: 015S 020W 36 F            |                    | Out Date:             |                        |
| #466        | Owner: NPS                       |                    | Admin: DEP-Denali     |                        |
|             | Name: <b>McKinley River East</b> |                    | Cause: Lightning      |                        |

Fire personnel on detection ship N309VS reported a 1% active perimeter at 1245. Fire behavior was smoldering in hardwoods in one spot on the southeast perimeter under 100% cloud cover and light rain. The fire remains in monitor status.

Daily Report From: 08/10

**0.0 Acre Change Since 08/08**

|             |                                |                    |                     |                        |
|-------------|--------------------------------|--------------------|---------------------|------------------------|
| <b>HL81</b> | Lat: <b>67:51:48.0</b>         | Status: <b>U/U</b> | Acres: <b>33.2</b>  | Option: <b>LIMITED</b> |
|             | Lon: <b>143:32:12.0</b>        |                    | Start Date: 6/28/13 | Area: <b>UYD</b>       |
|             | Legal: 035N 019E 18 F          |                    | Out Date:           |                        |
| #462        | Owner: FWS                     |                    | Admin: ARR-Arctic   |                        |
|             | Name: <b>Shoulder Mountain</b> |                    | Cause: Lightning    |                        |

The fire was last observed on 8/8 by N9011N with minimal fire activity. The fire remains in monitor status.

## Unstaffed - AFS

Acres: 372,805.7

Acreage Change: 0.0

Daily Report From: 08/10

**0.0 Acre Change Since 08/09**

**HL3W** Lat: **63:59:20.0** Status: **U/U** Acres: **40,305.0** Option: **LIMITED**  
 Lon: **150:37:56.0** Start Date: 6/25/13 Area: **TAD**  
 Legal: 011S 016W 02 F Out Date:  
 #394 Owner: NPS Admin: DEP-Denali  
 Name: **Sandless Lake** Cause: Lightning

Fire personnel on detection ship reported a 10% active perimeter at 1150. Fire behavior was smoldering, creeping, and backing in black and white spruce, hardwoods and tundra on the northeast and southern perimeter under 100% cloud cover and light precipitation. The fire remains in monitor status.

Daily Report From: 08/10

**0.0 Acre Change Since 08/09**

**HL1B** Lat: **64:36:58.0** Status: **U/U** Acres: **25,829.9** Option: **LIMITED**  
**332377** Lon: **154:10:09.0** Start Date: 6/24/13 Area: **TAD**  
**PDHL1B** Legal: 010S 023E 13 K Out Date:  
 #377 Owner: FWS Admin: NOR-Nowitna  
 Name: **Little Mud** Cause: Lightning

Fire personnel on detection ship N309VS reported a 5% active perimeter at 1410. Fire behavior was smoldering in hardwoods, white spruce and black spruce on the northwest and southern perimeter under 100% cloud cover and light to moderate rain. The fire remains in monitor status.

Daily Report From: 08/10

**0.0 Acre Change Since 08/09**

**HL07** Lat: **64:05:52.2** Status: **U/U** Acres: **6,033.4** Option: **LIMITED**  
 Lon: **151:35:13.8** Start Date: 6/24/13 Area: **TAD**  
**PDHL07** Legal: 009S 021W 36 F Out Date:  
 #376 Owner: BLM Admin: NOD-Fairbanks District  
 Name: **Dead Fish Lake** Cause: Lightning

Fire personnel on detection ship N309VS reported a 1% active perimeter at 1325. Fire behavior was smoldering in hardwoods in isolated area of the northern and western perimeter. Skies were overcast with light rain. The fire remains in monitor status.

Daily Report From: 08/10

**0.0 Acre Change Since 08/09**

**HLZ3** Lat: **67:02:15.0** Status: **U/U** Acres: **15,528.3** Option: **LIMITED**  
 Lon: **147:19:59.0** Start Date: 6/23/13 Area: **UYD**  
 Legal: 026N 002E 33 F Out Date:  
 #370 Owner: FWS Admin: YFR-Yukon Flats  
 Name: **Chandalar** Cause: Lightning

The fire was last observed on 7/22. The fire remains in monitor status.

## Unstaffed - AFS

Acres: 372,805.7

Acreage Change: 0.0

Daily Report From: 08/10

**0.0 Acre Change Since 08/09**

|               |                               |             |                            |                     |
|---------------|-------------------------------|-------------|----------------------------|---------------------|
| <b>HLT2</b>   | Lat: <b>63:56:19.0</b>        | Status: U/U | Acres: <b>64,499.0</b>     | Option: <b>FULL</b> |
| <b>331360</b> | Lon: <b>152:12:09.0</b>       |             | Start Date: 6/22/13        | Area: <b>TAD</b>    |
| <b>PDHLT2</b> | Legal: 011S 024W 26 F         |             | Out Date:                  |                     |
| # 360         | Owner: STA                    |             | Admin: L&W-Lands and Water |                     |
|               | Name: <b>Beaver Log Lakes</b> |             | Cause: Lightning           |                     |

Fire personnel on detection ship N309VS reported smoldering in hardwoods in isolated areas of the north, west and south perimeter at 1330. The fire remains east of the creek on the southwest side of the fire. Numerous interior smoldering in hardwoods occurred. The fire remains in monitor status.

Daily Report From: 08/10

**0.0 Acre Change Since 08/09**

|               |                           |             |                        |                        |
|---------------|---------------------------|-------------|------------------------|------------------------|
| <b>HLT1</b>   | Lat: <b>63:54:29.4</b>    | Status: U/U | Acres: <b>32,491.2</b> | Option: <b>LIMITED</b> |
| <b>332359</b> | Lon: <b>151:22:03.6</b>   |             | Start Date: 6/22/13    | Area: <b>TAD</b>       |
| <b>PDHLT1</b> | Legal: 012S 019W 06 F     |             | Out Date:              |                        |
| # 359         | Owner: NPS                |             | Admin: DEP-Denali      |                        |
|               | Name: <b>Moving River</b> |             | Cause: Lightning       |                        |

Fire personnel on detection ship N309VS reported a 5% active perimeter at 1310. Fire behavior was smoldering in hardwoods, brush and black spruce on the northwest perimeter and numerous areas interior. The fire was under a 100% cloud cover and light rain. Unable to map north perimeter due to smoke. The fire remains in monitor status.

Daily Report From: 08/10

**0.0 Acre Change Since 08/09**

|             |                         |             |                       |                        |
|-------------|-------------------------|-------------|-----------------------|------------------------|
| <b>HLM6</b> | Lat: <b>63:44:33.0</b>  | Status: U/U | Acres: <b>2,115.8</b> | Option: <b>LIMITED</b> |
|             | Lon: <b>151:09:04.0</b> |             | Start Date: 6/21/13   | Area: <b>TAD</b>       |
|             | Legal: 013S 019W 36 F   |             | Out Date:             |                        |
| # 350       | Owner: NPS              |             | Admin: DEP-Denali     |                        |
|             | Name: <b>Bear Creek</b> |             | Cause: Lightning      |                        |

Fire personnel on detection ship N309VS reported a 15% active perimeter at 1235. Fire behavior was smoldering, creeping, and backing in brush, tundra and scattered hardwoods on the southeast perimeter under 100% cloud cover and southwest 5 mph winds. The fire remains in monitor status.

Daily Report From: 08/10

**0.0 Acre Change Since 08/09**

|             |                            |             |                               |                        |
|-------------|----------------------------|-------------|-------------------------------|------------------------|
| <b>HLL4</b> | Lat: <b>64:15:59.0</b>     | Status: U/U | Acres: <b>47,587.4</b>        | Option: <b>LIMITED</b> |
|             | Lon: <b>154:18:58.0</b>    |             | Start Date: 6/21/13           | Area: <b>TAD</b>       |
|             | Legal: 014S 023E 21 K      |             | Out Date:                     |                        |
| # 342       | Owner: BLM                 |             | Admin: NOD-Fairbanks District |                        |
|             | Name: <b>Sulatna River</b> |             | Cause: Lightning              |                        |

The fire was last observed on 8/4. This fire remains in monitor status.



## Unstaffed - AFS

Acres: 372,805.7

Acreage Change: 0.0

Daily Report From: 08/10

**0.0 Acre Change Since 08/09**

**HLF5** Lat: **66:48:32.0** Status: **U/U** Acres: **64,078.2** Option: **LIMITED**  
**332332** Lon: **150:56:47.0** Start Date: 6/20/13 Area: **TAD**  
**PDHLF5** Legal: 023N 016W 23 F Out Date:  
#332 Owner: BLM Admin: NOD-Fairbanks District  
Name: **Prospect Creek** Cause: Lightning

This fire was last flown by agency personnel on N309VS @1900. The fire remains in monitor status.

Daily Report From: 08/10

**0.0 Acre Change Since 08/09**

**HLE6** Lat: **67:12:33.0** Status: **U/U** Acres: **2,602.2** Option: **LIMITED**  
**331328** Lon: **151:47:04.0** Start Date: 6/20/13 Area: **TAD**  
**PDHEL6** Legal: 028N 019W 32 F Out Date:  
#328 Owner: STA Admin: L&W-Lands and Water  
Name: **Timber Creek** Cause: Lightning

This fire was last observed on 08/09/13 by fire personel on N309VS @1810. The fire remains in monitor status.

Daily Report From: 08/10

**0.0 Acre Change Since 08/09**

**HLD5** Lat: **66:04:58.0** Status: **U/U** Acres: **19,477.2** Option: **LIMITED**  
Lon: **150:49:09.0** Start Date: 6/20/13 Area: **TAD**  
Legal: 015N 015W 31 F Out Date:  
#315 Owner: BLM Admin: NOD-Fairbanks District  
Name: **Ray River 2** Cause: Lightning

The fire was last observed on 8/9 by N309VS. The fire remains in monitor status.

Daily Report From: 08/10

**0.0 Acre Change Since 08/09**

**HLD1** Lat: **65:23:52.0** Status: **U/U** Acres: **10,377.0** Option: **LIMITED**  
Lon: **141:32:20.0** Start Date: 6/20/13 Area: **UYD**  
Legal: 007N 030E 27 F Out Date:  
#310 Owner: NCA Admin: Doyon  
Name: **Nation River** Cause: Lightning

This fire was monitored on 7/22 by N9011N and remains in monitor status.

Daily Report From: 08/10

**0.0 Acre Change Since 08/09**

**HC33** Lat: **65:01:37.7** Status: **U/U** Acres: **26.8** Option: **MODIFIED**  
Lon: **141:14:57.3** Start Date: 3/14/13 Area: **UYD**  
Legal: 002N 032E 04 F Out Date:  
#002 Owner: NCA Admin: Doyon  
Name: **Windfall Mountain** Cause: Lightning

The fire was last observed on 7/22 by N-9011N. The fire remains in monitor status.

## Unstaffed - DOF

Acres: 466,668.1

Acreage Change: 0.0

Daily Report From: 08/10

**0.0 Acre Change Since 08/09**

|               |                         |                    |                    |                         |
|---------------|-------------------------|--------------------|--------------------|-------------------------|
| <b>301673</b> | Lat: <b>61:39:07.7</b>  | Status: <b>U/C</b> | Acres: <b>0.1</b>  | Option: <b>Critical</b> |
|               | Lon: <b>149:30:07.9</b> |                    | Start Date: 8/8/13 | Area: <b>MSS</b>        |
| #673          | Legal: 18N 1W 17 S      |                    | Out Date:          |                         |
|               | Owner: PRI              |                    | Admin: PRI-Private |                         |
|               | Name: <b>Sitze Road</b> |                    | Cause: Human       |                         |

The fire was not checked and remains in monitor status.

Daily Report From: 08/10

**0.0 Acre Change Since 08/09**

|               |                          |                    |                             |                         |
|---------------|--------------------------|--------------------|-----------------------------|-------------------------|
| <b>304664</b> | Lat: <b>61:26:49.8</b>   | Status: <b>U/U</b> | Acres: <b>0.5</b>           | Option: <b>Modified</b> |
|               | Lon: <b>156:02:57.6</b>  |                    | Start Date: 8/5/13          | Area: <b>SWS</b>        |
| #664          | Legal: 16N 38W 26 S      |                    | Out Date:                   |                         |
|               | Owner: STA               |                    | Admin: L&W-Lands and Waters |                         |
|               | Name: <b>Stink River</b> |                    | Cause: Lightning            |                         |

The fire was not flown today and will remain in monitor status.

Daily Report From: 08/10

**0.0 Acre Change Since 08/09**

|               |                         |                    |                             |                        |
|---------------|-------------------------|--------------------|-----------------------------|------------------------|
| <b>HT4G</b>   | Lat: <b>64:45:17.0</b>  | Status: <b>U/C</b> | Acres: <b>1.1</b>           | Option: <b>Limited</b> |
| <b>311663</b> | Lon: <b>148:53:01.5</b> |                    | Start Date: 8/5/13          | Area: <b>FAS</b>       |
| <b>PNHT4G</b> | Legal: 2S 7W 11 F       |                    | Out Date:                   |                        |
| #663          | Owner: STA              |                    | Admin: L&W-Lands and Waters |                        |
|               | Name: <b>Sled Road</b>  |                    | Cause: Human                |                        |

The Sled Road Fire was not checked and remains in monitor status.

Daily Report From: 08/10

**0.0 Acre Change Since 08/09**

|               |                                |                    |                             |                        |
|---------------|--------------------------------|--------------------|-----------------------------|------------------------|
| <b>301651</b> | Lat: <b>61:10:00.0</b>         | Status: <b>U/U</b> | Acres: <b>0.1</b>           | Option: <b>Limited</b> |
|               | Lon: <b>149:38:00.0</b>        |                    | Start Date: 8/3/13          | Area: <b>MSS</b>       |
| #651          | Legal: 13N 2W 21 S             |                    | Out Date:                   |                        |
|               | Owner: STA                     |                    | Admin: L&W-Lands and Waters |                        |
|               | Name: <b>Knoya Ridge Trail</b> |                    | Cause: Human                |                        |

The fire was checked and remains in monitor status.

Daily Report From: 08/10

**0.0 Acre Change Since 08/09**

|               |                         |                    |                    |                         |
|---------------|-------------------------|--------------------|--------------------|-------------------------|
| <b>HTZ7</b>   | Lat: <b>65:13:28.8</b>  | Status: <b>U/U</b> | Acres: <b>84.0</b> | Option: <b>Critical</b> |
| <b>311649</b> | Lon: <b>147:01:10.2</b> |                    | Start Date: 8/3/13 | Area: <b>FAS</b>        |
| <b>PNHTZ7</b> | Legal: 5N 4E 30 F       |                    | Out Date:          |                         |
| #649          | Owner: PRI              |                    | Admin: PRI-Private |                         |
|               | Name: <b>Long Creek</b> |                    | Cause: Human       |                         |

The Long Creek Fire was not checked and remains in monitor status.

## Unstaffed - DOF

Acres: 466,668.1

Acreage Change: 0.0

Daily Report From: 08/10

**0.0 Acre Change Since 08/09**

|               |                          |             |                             |                        |
|---------------|--------------------------|-------------|-----------------------------|------------------------|
|               | Lat: <b>62:41:37.2</b>   | Status: U/U | Acres: <b>183.9</b>         | Option: <b>Limited</b> |
| <b>304646</b> | Lon: <b>154:51:39.6</b>  |             | Start Date: 8/3/13          | Area: <b>SWS</b>       |
|               | Legal: 30N 30W 14 S      |             | Out Date:                   |                        |
| #646          | Owner: STA               |             | Admin: L&W-Lands and Waters |                        |
|               | Name: <b>Middle Fork</b> |             | Cause: Lightning            |                        |

The fire was flown by aircraft 316HA. The fire was smoldering with one smoke on the eastern perimeter, and another smoke on the western perimeter. Nothing is threatened at this time, and the fire will remain in monitor status.

Daily Report From: 08/10

**0.0 Acre Change Since 08/09**

|               |                                |             |                             |                        |
|---------------|--------------------------------|-------------|-----------------------------|------------------------|
|               | Lat: <b>62:44:54.3</b>         | Status: U/U | Acres: <b>7.7</b>           | Option: <b>Limited</b> |
| <b>314639</b> | Lon: <b>145:55:19.4</b>        |             | Start Date: 8/2/13          | Area: <b>CRS</b>       |
|               | Legal: 11N 4W 18 C             |             | Out Date:                   |                        |
| #639          | Owner: STA                     |             | Admin: L&W-Lands and Waters |                        |
|               | Name: <b>Twelve Mile Creek</b> |             | Cause: Lightning            |                        |

The fire remains in monitor status and will be flown early next week.

Daily Report From: 08/10

**0.0 Acre Change Since 08/09**

|               |                              |             |                             |                     |
|---------------|------------------------------|-------------|-----------------------------|---------------------|
|               | Lat: <b>62:01:17.3</b>       | Status: U/C | Acres: <b>2.0</b>           | Option: <b>Full</b> |
| <b>314638</b> | Lon: <b>146:27:36.5</b>      |             | Start Date: 8/2/13          | Area: <b>CRS</b>    |
|               | Legal: 3N 7W 23 C            |             | Out Date:                   |                     |
| #638          | Owner: STA                   |             | Admin: L&W-Lands and Waters |                     |
|               | Name: <b>Mendeltna Creek</b> |             | Cause: Lightning            |                     |

The fire will be checked early next week and remains in monitor status.

Daily Report From: 08/10

**0.0 Acre Change Since 08/09**

|               |                          |             |                             |                        |
|---------------|--------------------------|-------------|-----------------------------|------------------------|
|               | Lat: <b>62:15:02.0</b>   | Status: U/U | Acres: <b>0.5</b>           | Option: <b>Limited</b> |
| <b>314632</b> | Lon: <b>145:41:20.9</b>  |             | Start Date: 8/1/13          | Area: <b>CRS</b>       |
|               | Legal: 6N 3W 36 C        |             | Out Date:                   |                        |
| #632          | Owner: STA               |             | Admin: L&W-Lands and Waters |                        |
|               | Name: <b>Moose Creek</b> |             | Cause: Lightning            |                        |

The fire was last checked yesterday, has received more precipitation since then and will be flown again early next week.

Daily Report From: 08/10

**0.0 Acre Change Since 08/09**

|               |                          |             |                             |                        |
|---------------|--------------------------|-------------|-----------------------------|------------------------|
|               | Lat: <b>62:08:37.8</b>   | Status: U/U | Acres: <b>122.0</b>         | Option: <b>Limited</b> |
| <b>304631</b> | Lon: <b>155:07:54.0</b>  |             | Start Date: 8/1/13          | Area: <b>SWS</b>       |
|               | Legal: 24N 32W 27 S      |             | Out Date:                   |                        |
| #631          | Owner: STA               |             | Admin: L&W-Lands and Waters |                        |
|               | Name: <b>Cheeneetnuk</b> |             | Cause: Lightning            |                        |

The fire was not flown today and will remain in monitor status.

## Unstaffed - DOF

Acres: 466,668.1

Acreage Change: 0.0

Daily Report From: 08/10

**0.0 Acre Change Since 08/09**

**314630** Lat: **62:57:20.5** Status: **U/U** Acres: **97.2** Option: **Limited**  
 Lon: **146:57:52.9** Start Date: 8/1/13 Area: **CRS**  
 Legal: 14N 9W 32 C Out Date:  
 #630 Owner: STA Admin: L&W-Lands and Waters  
 Name: **Clearwater Creek** Cause: Lightning

The fire was not flown today. Monitoring will continue as weather and priorities allow.

Daily Report From: 08/10

**0.0 Acre Change Since 08/09**

**HTC0** Lat: **62:18:33.1** Status: **U/U** Acres: **1,211.0** Option: **Limited**  
**304628** Lon: **155:26:57.7** Start Date: 8/1/13 Area: **SWS**  
 Legal: 26N 33W 29 S Out Date:  
 #628 Owner: BLM Admin: AND-Anchorage District  
 Name: **Selatna River** Cause: Lightning

The fire was flown by aircraft 316HA. The fire was showing no fire activity, and will remain in monitor status.

Daily Report From: 08/10

**0.0 Acre Change Since 08/09**

**HTW0** Lat: **62:17:44.0** Status: **U/U** Acres: **305.5** Option: **Limited**  
**314625** Lon: **146:49:24.4** Start Date: 7/31/13 Area: **CRS**  
 Legal: 6N 9W 13 C Out Date:  
 #625 Owner: STA Admin: L&W-Lands and Waters  
 Name: **Tabert Lake** Cause: Lightning

The fire remains in monitor status and will be flown again early next week.

Daily Report From: 08/10

**0.0 Acre Change Since 08/09**

**304623** Lat: **60:54:05.4** Status: **U/U** Acres: **24.0** Option: **Limited**  
 Lon: **154:39:03.6** Start Date: 7/31/13 Area: **SWS**  
 Legal: 9N 30W 5 S Out Date:  
 #623 Owner: STA Admin: L&W-Lands and Waters  
 Name: **Mulchatna River 2** Cause: Lightning

The fire was not flown today and will remain in monitor status.

Daily Report From: 08/10

**0.0 Acre Change Since 08/09**

**HS8W** Lat: **61:32:39.0** Status: **U/U** Acres: **385.0** Option: **Limited**  
**304622** Lon: **155:05:26.4** Start Date: 7/31/13 Area: **SWS**  
 Legal: 17N 32W 21 S Out Date:  
 #622 Owner: BLM Admin: AND-Anchorage District  
 Name: **North Swift** Cause: Lightning

The fire was not flown today and will remain in monitor status.

## Unstaffed - DOF

Acres: 466,668.1

Acreage Change: 0.0

Daily Report From: 08/10

**0.0 Acre Change Since 08/09**

Lat: **61:38:24.0** Status: **U/U** Acres: **4,733.0** Option: **Limited**  
**304617** Lon: **155:20:24.0** Start Date: 7/30/13 Area: **SWS**  
 Legal: 18N 33W 19 S Out Date:  
 #617 Owner: STA Admin: L&W-Lands and Waters  
 Name: **Gagaryah 2** Cause: Lightning

The fire was flown by aircraft 316HA. The fire had no smokes, and was receiving light precipitation. The fire will remain in monitor status.

Daily Report From: 08/10

**0.0 Acre Change Since 08/09**

Lat: **61:34:48.0** Status: **U/U** Acres: **750.0** Option: **Limited**  
**304616** Lon: **155:11:48.0** Start Date: 7/30/13 Area: **SWS**  
 Legal: 17N 33W 11 S Out Date:  
 #616 Owner: STA Admin: L&W-Lands and Waters  
 Name: **Gagaryah** Cause: Lightning

The fire was flown by aircraft 316HA. The fire had no smokes, and was receiving light precipitation. The fire will remain in monitor status.

Daily Report From: 08/10

**0.0 Acre Change Since 08/09**

Lat: **60:00:05.4** Status: **U/U** Acres: **1,943.0** Option: **Limited**  
**304599** Lon: **157:35:37.8** Start Date: 7/28/13 Area: **SWS**  
 Legal: 2S 48W 18 S Out Date:  
 #599 Owner: STA Admin: L&W-Lands and Waters  
 Name: **Nuyakuk River** Cause: Lightning

The fire was not flown today and will remain in monitor status.

Daily Report From: 08/10

**0.0 Acre Change Since 08/09**

Lat: **60:44:04.0** Status: **U/U** Acres: **195.0** Option: **Limited**  
**304597** Lon: **155:05:57.8** Start Date: 7/28/13 Area: **SWS**  
 Legal: 8N 33W 29 S Out Date:  
 #597 Owner: STA Admin: L&W-Lands and Waters  
 Name: **Mulchatna River** Cause: Lightning

The fire was not flown today and will remain in monitor status.

Daily Report From: 08/10

**0.0 Acre Change Since 08/09**

Lat: **60:59:07.2** Status: **U/U** Acres: **4,310.0** Option: **Limited**  
**304596** Lon: **154:59:21.0** Start Date: 7/28/13 Area: **SWS**  
 Legal: 10N 32W 5 S Out Date:  
 #596 Owner: STA Admin: L&W-Lands and Waters  
 Name: **Whitefish Lake** Cause: Lightning

The fire was not flown today and remains in monitor status.

## Unstaffed - DOF

Acres: 466,668.1

Acreage Change: 0.0

Daily Report From: 08/10

**0.0 Acre Change Since 08/09**

|               |                         |                    |                               |                         |
|---------------|-------------------------|--------------------|-------------------------------|-------------------------|
| <b>HS2N</b>   | Lat: <b>61:16:52.8</b>  | Status: <b>U/U</b> | Acres: <b>6,679.1</b>         | Option: <b>Modified</b> |
| <b>304591</b> | Lon: <b>155:14:04.2</b> |                    | Start Date: 7/28/13           | Area: <b>SWS</b>        |
| <b>PNHS2N</b> | Legal: 14N 33W 29 S     |                    | Out Date:                     |                         |
| # 591         | Owner: BLM              |                    | Admin: AND-Anchorage District |                         |
|               | Name: <b>Can Creek</b>  |                    | Cause: Lightning              |                         |

The fire was flown by aircraft 316HA. The fire was smoldering on the southwest corner, and was also exhibiting heat on the northeast side along the riverbank. Nothing is immediately threatened, and the fire will remain in monitor status.

Daily Report From: 08/10

**0.0 Acre Change Since 08/09**

|               |                         |                    |                             |                     |
|---------------|-------------------------|--------------------|-----------------------------|---------------------|
| <b>301585</b> | Lat: <b>61:45:53.8</b>  | Status: <b>U/C</b> | Acres: <b>0.1</b>           | Option: <b>Full</b> |
|               | Lon: <b>150:44:24.8</b> |                    | Start Date: 7/25/13         | Area: <b>MSS</b>    |
|               | Legal: 19N 8W 4 S       |                    | Out Date:                   |                     |
| # 585         | Owner: STA              |                    | Admin: L&W-Lands and Waters |                     |
|               | Name: <b>Yentna</b>     |                    | Cause: Lightning            |                     |

The fire was not checked and remains in monitor status.

Daily Report From: 08/10

**0.0 Acre Change Since 08/09**

|               |                         |                    |                     |                        |
|---------------|-------------------------|--------------------|---------------------|------------------------|
| <b>HQ3V</b>   | Lat: <b>62:44:51.6</b>  | Status: <b>U/U</b> | Acres: <b>92.0</b>  | Option: <b>Limited</b> |
| <b>313554</b> | Lon: <b>141:46:23.4</b> |                    | Start Date: 7/16/13 | Area: <b>TAS</b>       |
| <b>PNHQ3V</b> | Legal: 11N 19E 12 C     |                    | Out Date:           |                        |
| # 554         | Owner: FWS              |                    | Admin: TER-Tetlin   |                        |
|               | Name: <b>Jalamund</b>   |                    | Cause: Lightning    |                        |

Fire was flown today. Burning rank at 2. Fire is backing into wind, with a 5 acre of new growth. Fire will remain in monitor status.

Daily Report From: 08/10

**0.0 Acre Change Since 08/09**

|               |                              |                    |                     |                        |
|---------------|------------------------------|--------------------|---------------------|------------------------|
| <b>313501</b> | Lat: <b>62:47:55.8</b>       | Status: <b>U/U</b> | Acres: <b>38.0</b>  | Option: <b>Limited</b> |
|               | Lon: <b>141:44:39.0</b>      |                    | Start Date: 7/2/13  | Area: <b>TAS</b>       |
|               | Legal: 12N 20E 19 C          |                    | Out Date:           |                        |
| # 501         | Owner: STA                   |                    | Admin: FOR-Forestry |                        |
|               | Name: <b>Stuver Creek #2</b> |                    | Cause: Lightning    |                        |

Fire was flown today. No visible smoke. Fire will remain in monitor status.

Daily Report From: 08/10

**0.0 Acre Change Since 08/09**

|               |                           |                    |                    |                        |
|---------------|---------------------------|--------------------|--------------------|------------------------|
| <b>HM6Y</b>   | Lat: <b>62:47:37.0</b>    | Status: <b>U/U</b> | Acres: <b>41.0</b> | Option: <b>Limited</b> |
| <b>313496</b> | Lon: <b>141:47:00.2</b>   |                    | Start Date: 7/2/13 | Area: <b>TAS</b>       |
|               | Legal: 12N 19E 26 C       |                    | Out Date:          |                        |
| # 496         | Owner: FWS                |                    | Admin: TER-Tetlin  |                        |
|               | Name: <b>Stuver Creek</b> |                    | Cause: Lightning   |                        |

Fire 496 with a new acreage of growth of 2 acres was 20% active, creeping and smoldering mostly on the East side of the fire.

## Unstaffed - DOF

Acres: 466,668.1

Acreage Change: 0.0

Daily Report From: 08/10

**0.0 Acre Change Since 08/09**

|               |                               |                    |                       |                        |
|---------------|-------------------------------|--------------------|-----------------------|------------------------|
| <b>313449</b> | Lat: <b>63:45:57.2</b>        | Status: <b>U/U</b> | Acres: <b>8,617.0</b> | Option: <b>Limited</b> |
|               | Lon: <b>141:41:43.6</b>       |                    | Start Date: 6/27/13   | Area: <b>TAS</b>       |
| #449          | Legal: 23 19 10 C             |                    | Out Date:             |                        |
|               | Owner: STA                    |                    | Admin: FOR-Forestry   |                        |
|               | Name: <b>Big Timber Creek</b> |                    | Cause: Lightning      |                        |

Heavy clouds were present over the entire fire during the NIROPS infrared heat detection mission. No portions of the perimeter could be analyzed. Aerial reconnaissance will be flown again on 8/11.

Daily Report From: 08/10

**0.0 Acre Change Since 08/09**

|               |                         |                    |                             |                        |
|---------------|-------------------------|--------------------|-----------------------------|------------------------|
| <b>314444</b> | Lat: <b>62:41:52.9</b>  | Status: <b>U/U</b> | Acres: <b>5,347.8</b>       | Option: <b>Limited</b> |
|               | Lon: <b>145:11:06.4</b> |                    | Start Date: 6/27/13         | Area: <b>CRS</b>       |
| #444          | Legal: 11N 1E 35 C      |                    | Out Date:                   |                        |
|               | Owner: STA              |                    | Admin: L&W-Lands and Waters |                        |
|               | Name: <b>Excelsior</b>  |                    | Cause: Lightning            |                        |

The fire had received precipitation and was observed to be smoldering.

Daily Report From: 08/10

**0.0 Acre Change Since 08/09**

|               |                            |                    |                       |                        |
|---------------|----------------------------|--------------------|-----------------------|------------------------|
| <b>HL6D</b>   | Lat: <b>60:16:34.2</b>     | Status: <b>U/U</b> | Acres: <b>1,868.5</b> | Option: <b>Limited</b> |
| <b>304437</b> | Lon: <b>153:54:56.4</b>    |                    | Start Date: 6/27/13   | Area: <b>SWS</b>       |
| #437          | Legal: 02N 27W 11 S        |                    | Out Date:             |                        |
|               | Owner: NPS                 |                    | Admin: LCP-Lake Clark |                        |
|               | Name: <b>Currant Creek</b> |                    | Cause: Lightning      |                        |

The fire was not flown today and will remain in monitor status.

Daily Report From: 08/10

**0.0 Acre Change Since 08/09**

|               |                            |                    |                       |                         |
|---------------|----------------------------|--------------------|-----------------------|-------------------------|
| <b>HL3N</b>   | Lat: <b>64:44:09.6</b>     | Status: <b>U/C</b> | Acres: <b>1,806.0</b> | Option: <b>Critical</b> |
| <b>311388</b> | Lon: <b>148:41:19.2</b>    |                    | Start Date: 6/25/13   | Area: <b>FAS</b>        |
| <b>PNHL3N</b> | Legal: 2S 6W 14 F          |                    | Out Date:             |                         |
| #388          | Owner: NCA                 |                    | Admin: Togothele      |                         |
|               | Name: <b>Skinny's Road</b> |                    | Cause: Human          |                         |

The Skinny's Road Fire was not checked and remains in monitor status.

Daily Report From: 08/10

**0.0 Acre Change Since 08/09**

|               |                         |                    |                       |                        |
|---------------|-------------------------|--------------------|-----------------------|------------------------|
| <b>313386</b> | Lat: <b>63:24:17.6</b>  | Status: <b>U/U</b> | Acres: <b>7,966.0</b> | Option: <b>Limited</b> |
|               | Lon: <b>141:31:25.5</b> |                    | Start Date: 6/25/13   | Area: <b>TAS</b>       |
| #386          | Legal: 19 20 23 C       |                    | Out Date:             |                        |
|               | Owner: STA              |                    | Admin: FOR-Forestry   |                        |
|               | Name: <b>Ladue Fork</b> |                    | Cause: Lightning      |                        |

Heavy clouds were present over the entire fire during the NIROPS infrared heat detection mission. No portions of the perimeter could be analyzed. Aerial reconnaissance will be flown again on 8/11.

## Unstaffed - DOF

Acres: 466,668.1

Acreage Change: 0.0

Daily Report From: 08/10

**0.0 Acre Change Since 08/09**

|               |                         |                    |                             |                        |
|---------------|-------------------------|--------------------|-----------------------------|------------------------|
| <b>311366</b> | Lat: <b>64:02:26.4</b>  | Status: <b>U/U</b> | Acres: <b>5.0</b>           | Option: <b>Limited</b> |
|               | Lon: <b>148:40:37.8</b> |                    | Start Date: 6/23/13         | Area: <b>FAS</b>       |
| #366          | Legal: 10S 6W 1 F       |                    | Out Date:                   |                        |
|               | Owner: STA              |                    | Admin: L&W-Lands and Waters |                        |
|               | Name: <b>Iron Creek</b> |                    | Cause: Human                |                        |

The Iron Creek Fire was not checked and remains in monitor status.

Daily Report From: 08/10

**0.0 Acre Change Since 08/09**

|               |                          |                    |                                   |                        |
|---------------|--------------------------|--------------------|-----------------------------------|------------------------|
| <b>HLS2</b>   | Lat: <b>63:51:09.6</b>   | Status: <b>U/U</b> | Acres: <b>13,383.0</b>            | Option: <b>Limited</b> |
| <b>313357</b> | Lon: <b>143:43:36.0</b>  |                    | Start Date: 6/22/13               | Area: <b>TAS</b>       |
| <b>PDHLS2</b> | Legal: 24N 9E 20 C       |                    | Out Date:                         |                        |
| #357          | Owner: NCA               |                    | Admin: Doyon Regional Corporation |                        |
|               | Name: <b>Billy Creek</b> |                    | Cause: Lightning                  |                        |

Heavy clouds were present over the entire fire during the NIROPS infrared heat detection mission. No portions of the perimeter could be analyzed. Aerial reconnaissance will be flown again on 8/11.

Daily Report From: 08/10

**0.0 Acre Change Since 08/09**

|               |                          |                    |                             |                     |
|---------------|--------------------------|--------------------|-----------------------------|---------------------|
| <b>HK58</b>   | Lat: <b>63:52:07.2</b>   | Status: <b>U/C</b> | Acres: <b>40.0</b>          | Option: <b>Full</b> |
| <b>311271</b> | Lon: <b>148:44:48.0</b>  |                    | Start Date: 6/18/13         | Area: <b>FAS</b>    |
| <b>PNHK58</b> | Legal: 12S 6W 16 F       |                    | Out Date:                   |                     |
| #271          | Owner: STA               |                    | Admin: L&W-Lands and Waters |                     |
|               | Name: <b>Moody Creek</b> |                    | Cause: Human                |                     |

The Moody Creek Fire was not checked and remains in monitor status.

Daily Report From: 08/10

**0.0 Acre Change Since 08/09**

|               |                          |                    |                             |                        |
|---------------|--------------------------|--------------------|-----------------------------|------------------------|
| <b>311256</b> | Lat: <b>64:00:31.2</b>   | Status: <b>U/U</b> | Acres: <b>2.0</b>           | Option: <b>Limited</b> |
|               | Lon: <b>148:45:22.2</b>  |                    | Start Date: 6/17/13         | Area: <b>FAS</b>       |
| #256          | Legal: 10S 06W 33 F      |                    | Out Date:                   |                        |
|               | Owner: STA               |                    | Admin: L&W-Lands and Waters |                        |
|               | Name: <b>Elsie Creek</b> |                    | Cause: Human                |                        |

The Elsie Creek Fire was not checked and remains in monitor status.

Daily Report From: 08/10

**0.0 Acre Change Since 08/09**

|               |                               |                    |                             |                        |
|---------------|-------------------------------|--------------------|-----------------------------|------------------------|
| <b>HMX5</b>   | Lat: <b>64:01:33.0</b>        | Status: <b>U/U</b> | Acres: <b>216.0</b>         | Option: <b>Limited</b> |
| <b>311255</b> | Lon: <b>148:39:36.6</b>       |                    | Start Date: 6/17/13         | Area: <b>FAS</b>       |
| <b>PNHMX5</b> | Legal: 10S 6W 26 F            |                    | Out Date:                   |                        |
| #255          | Owner: STA                    |                    | Admin: L&W-Lands and Waters |                        |
|               | Name: <b>California Creek</b> |                    | Cause: Human                |                        |

The California Creek Fire was not checked and remains in monitor status.



## Unstaffed - DOF

Acres: 466,668.1

Acreage Change: 0.0

Daily Report From: 08/10

**0.0 Acre Change Since 08/09**

|               |                              |                    |  |                        |
|---------------|------------------------------|--------------------|--|------------------------|
| <b>311247</b> | Lat: <b>64:01:01.8</b>       | Status: <b>U/U</b> | Acres: <b>200.0</b>                    | Option: <b>Limited</b> |
|               | Lon: <b>148:41:46.8</b>      |                    | Start Date: <b>6/16/13</b>             | Area: <b>FAS</b>       |
| #247          | Legal: <b>10S 6W 27 F</b>    |                    | Out Date:                              |                        |
|               | Owner: <b>STA</b>            |                    | Admin: <b>L&amp;W-Lands and Waters</b> |                        |
|               | Name: <b>Tatlanika Creek</b> |                    | Cause: <b>Human</b>                    |                        |

The Tatlanika Creek Fire was not checked and remains in monitor status.

Daily Report From: 08/10

**0.0 Acre Change Since 08/09**

|               |                            |                    |                            |                        |
|---------------|----------------------------|--------------------|----------------------------|------------------------|
| <b>HJD1</b>   | Lat: <b>62:30:37.2</b>     | Status: <b>U/U</b> | Acres: <b>46,215.4</b>     | Option: <b>Limited</b> |
| <b>313145</b> | Lon: <b>141:24:50.4</b>    |                    | Start Date: <b>5/31/13</b> | Area: <b>TAS</b>       |
| <b>PDHJD1</b> | Legal: <b>8N 22E 6 C</b>   |                    | Out Date:                  |                        |
| #145          | Owner: <b>FWS</b>          |                    | Admin: <b>TER-Tetlin</b>   |                        |
|               | Name: <b>Chisana River</b> |                    | Cause: <b>Lightning</b>    |                        |

Fire was flown today. 10 percent active on the north west corner, burning rank 2 in black spruce. Fire will remain in monitor status.

Daily Report From: 08/10

**0.0 Acre Change Since 08/09**

|               |                            |                    |  |                        |
|---------------|----------------------------|--------------------|--|------------------------|
| <b>HJC8</b>   | Lat: <b>61:27:19.8</b>     | Status: <b>U/U</b> | Acres: <b>201,809.0</b>                | Option: <b>Limited</b> |
| <b>304144</b> | Lon: <b>155:41:26.4</b>    |                    | Start Date: <b>5/31/13</b>             | Area: <b>SWS</b>       |
| <b>PNHJC8</b> | Legal: <b>16N 36W 23 S</b> |                    | Out Date:                              |                        |
| #144          | Owner: <b>STA</b>          |                    | Admin: <b>L&amp;W-Lands and Waters</b> |                        |
|               | Name: <b>Lime Hills</b>    |                    | Cause: <b>Lightning</b>                |                        |

The fire was not flown today and remains in monitor status.

Daily Report From: 08/10

**0.0 Acre Change Since 08/09**

|               |                           |                    |  |                        |
|---------------|---------------------------|--------------------|--|------------------------|
| <b>HK6V</b>   | Lat: <b>62:32:09.6</b>    | Status: <b>U/U</b> | Acres: <b>157,747.5</b>                | Option: <b>Limited</b> |
| <b>304140</b> | Lon: <b>156:46:40.8</b>   |                    | Start Date: <b>5/31/13</b>             | Area: <b>SWS</b>       |
| <b>PNHK6V</b> | Legal: <b>28N 40W 7 S</b> |                    | Out Date:                              |                        |
| #140          | Owner: <b>STA</b>         |                    | Admin: <b>L&amp;W-Lands and Waters</b> |                        |
|               | Name: <b>Moore Creek</b>  |                    | Cause: <b>Lightning</b>                |                        |

The fire was not flown today and will remain in monitor status.

Daily Report From: 08/10

**0.0 Acre Change Since 08/09**

|               |                           |                    |                            |                     |
|---------------|---------------------------|--------------------|----------------------------|---------------------|
| <b>HH5F</b>   | Lat: <b>63:55:17.8</b>    | Status: <b>U/C</b> | Acres: <b>239.0</b>        | Option: <b>Full</b> |
| <b>311088</b> | Lon: <b>148:51:41.6</b>   |                    | Start Date: <b>5/27/13</b> | Area: <b>FAS</b>    |
| #088          | Legal: <b>11S 7W 33 F</b> |                    | Out Date:                  |                     |
|               | Owner: <b>PRI</b>         |                    | Admin: <b>PRI-Private</b>  |                     |
|               | Name: <b>Louise Creek</b> |                    | Cause: <b>Human</b>        |                     |

The Louise Creek Fire was not checked and remains in monitor status.

## Unstaffed - DOF

Acres: 466,668.1

Acreage Change: 0.0

---

Daily Report From: 08/10

**0.0 Acre Change Since 08/09**

|               |  |                    |                             |                         |
|---------------|--|--------------------|-----------------------------|-------------------------|
| <b>301011</b> | Lat: <b>61:43:57.2</b>                   | Status: <b>U/C</b> | Acres: <b>0.1</b>           | Option: <b>Critical</b> |
|               | Lon: <b>149:01:42.4</b>                  |                    | Start Date: 4/27/13         | Area: <b>MSS</b>        |
| #011          | Legal: 19N 2E 14 S                       |                    | Out Date:                   |                         |
|               | Owner: STA                               |                    | Admin: L&W-Lands and Waters |                         |
|               | Name: <b>Buffalo Mine Coal Seam 2013</b> |                    | Cause: Human                |                         |

The fire was not checked and remains in monitor status.

Prescribed - AFS

---

***NO Daily Reports*****No Acreage Reported**

|             |   |         |                       |                           |
|-------------|---|---------|-----------------------|---------------------------|
| <b>AA06</b> | Lat: <b>64:40:48.0</b>                        | Status: | Acres:                | Option: <b>PRESCRIBED</b> |
|             | Lon: <b>146:50:30.0</b>                       |         | Start Date: 5/10/13   | Area: <b>MID</b>          |
|             | Legal: 003S 004E 01 F                         |         | Out Date:             |                           |
| #A06        | Owner: MIL                                    |         | Admin: ARMY-U.S. Army |                           |
|             | Name: <b>YTA Grouse Habitat Prescribed Bu</b> |         | Cause: Prescribed     |                           |

## Out - DOF

Acres: 96.4

Acreage Change: 0.0

Daily Report From: 08/10

**0.0 Acre Change Since 08/09**

|               |                         |                    |                     |                         |
|---------------|-------------------------|--------------------|---------------------|-------------------------|
| <b>HK42</b>   | Lat: <b>64:52:27.9</b>  | Status: <b>Out</b> | Acres: <b>96.4</b>  | Option: <b>Critical</b> |
| <b>311258</b> | Lon: <b>147:05:55.5</b> |                    | Start Date: 6/17/13 | Area: <b>FAS</b>        |
| <b>PNHK42</b> | Legal: 1N 3E 27 F       |                    | Out Date: 8/10/13   |                         |
| #258          | Owner: PRI              |                    | Admin: PRI-Private  |                         |
|               | Name: <b>Kanuti</b>     |                    | Cause: Human        |                         |

FMO declared the Kanuti Fire administratively out.

**Out - USFS**

Acres: 0.2

Acreage Change: 0.0

Daily Report From: 08/10

**0.0 Acre Change Since 08/09**

|               |                            |                    |                            |                     |
|---------------|----------------------------|--------------------|----------------------------|---------------------|
| <b>331676</b> | Lat: <b>58:36:11.4</b>     | Status: <b>Out</b> | Acres: <b>0.1</b>          | Option: <b>FULL</b> |
| <b>PNHUS2</b> | Lon: <b>134:55:14.4</b>    |                    | Start Date: 8/9/13         | Area: <b>TNF</b>    |
| #676          | Legal: 038S 064E 06 C      |                    | Out Date: 8/10/13          |                     |
|               | Owner: STA                 |                    | Admin: L&W-Lands and Water |                     |
|               | Name: <b>Sunshine Cove</b> |                    | Cause: Human               |                     |

On 8/10 the fire was declared out.

Daily Report From: 08/10

**0.0 Acre Change Since 08/09**

|                |                         |                    |                    |                     |
|----------------|-------------------------|--------------------|--------------------|---------------------|
| <b>CGF-671</b> | Lat: <b>60:54:49.2</b>  | Status: <b>Out</b> | Acres: <b>0.1</b>  | Option: <b>Full</b> |
| <b>P0EK3T</b>  | Lon: <b>149:27:54.0</b> |                    | Start Date: 8/7/13 | Area: <b>CGF</b>    |
| #671           | Legal: 10N 1W 33 S      |                    | Out Date: 8/10/13  |                     |
|                | Owner: USFS             |                    | Admin: CGF-Chugach |                     |
|                | Name: <b>Mile 10</b>    |                    | Cause: Human       |                     |

Fuels crew checked the fire today and called it Out.

Alaska Interagency Coordination  
Center Situation Report  
Monday - 08/12/2013

| Wildland Fires                   | New | Out | Active | Npr | YTD Fires | YTD Acres   |
|----------------------------------|-----|-----|--------|-----|-----------|-------------|
| <b>Alaska Fire Service (AFS)</b> | 0   | 0   | 34     | 0   | 124       | 652,746.0   |
| GAD (Galena Zone)                | 0   | 0   | 1      | 0   | 32        | 50,897.7    |
| MID (Military)                   | 0   | 0   | 3      | 0   | 20        | 128,460.1   |
| TAD (Tanana Zone)                | 0   | 0   | 17     | 0   | 34        | 381,679.0   |
| UYD (Upper Yukon Zone)           | 0   | 0   | 13     | 0   | 38        | 91,709.2    |
| <b>State of Alaska (DOF)</b>     | 3   | 1   | 46     | 0   | 437       | 576,354.4   |
| CRS (Copper River)               | 1   | 1   | 6      | 0   | 41        | 6,633.6     |
| DAS (Delta)                      | 0   | 0   | 1      | 0   | 20        | 8.3         |
| FAS (Fairbanks)                  | 2   | 0   | 11     | 0   | 104       | 3,245.4     |
| HNS (Haines)                     | 0   | 0   | 0      | 0   | 5         | 0.6         |
| KKS (Kenai)                      | 0   | 0   | 0      | 0   | 76        | 52.4        |
| MSS (AnchorageMatSu Area)        | 0   | 0   | 4      | 0   | 96        | 177.3       |
| SWS (Southwest)                  | 0   | 0   | 15     | 0   | 53        | 452,419.7   |
| TAS (Tok)                        | 0   | 0   | 9      | 0   | 42        | 113,817.1   |
| <b>Forest Service (USFS)</b>     | 0   | 0   | 0      | 0   | 20        | 3.4         |
| CGF (Chugach)                    | 0   | 0   | 0      | 0   | 5         | 1.5         |
| TNF (Tongass)                    | 0   | 0   | 0      | 0   | 15        | 1.9         |
| <b>Statewide Totals</b>          | 3   | 1   | 80     | 0   | 581       | 1,229,103.8 |

**Active Wildfires:**

| Protection Summary: | CRI | FUL | MOD | LIM | NoEntry | TOTAL |
|---------------------|-----|-----|-----|-----|---------|-------|
| AFS Protection:     | 0   | 3   | 2   | 29  | 0       | 34    |
| DOF Protection:     | 6   | 7   | 2   | 31  | 0       | 46    |
| USFS Protection:    | 0   | 0   | 0   | 0   | 0       | 0     |
| Protection Totals:  | 6   | 10  | 4   | 60  | 0       | 80    |

## Status Summary

|                  | Staffed         |                   | Unstaffed       |                   |
|------------------|-----------------|-------------------|-----------------|-------------------|
|                  | Contained (S/C) | Uncontained (S/U) | Contained (U/C) | Uncontained (U/U) |
| AFS Protection:  | 0               | 6                 | 2               | 26                |
| DOF Protection:  | 0               | 3                 | 10              | 33                |
| USFS Protection: | 0               | 0                 | 0               | 0                 |
| Status Totals:   | 0               | 9                 | 12              | 59                |

---

## Fuels Management Fires

|                             | YTD Fires | YTD Acres | New | Active | Out Yesterday |
|-----------------------------|-----------|-----------|-----|--------|---------------|
| Borough                     | 1         | 0.5       | 0   | 0      | 0             |
| FWS (US Fish & Wildlife)    | 1         | 5.0       | 0   | 0      | 0             |
| Military                    | 11        | 5,149.0   | 0   | 1      | 0             |
| NPS (National Park Service) | 2         | 20.0      | 0   | 0      | 0             |
| Fuels Management Totals:    | 15        | 5,174.5   | 0   | 1      | 0             |

## Acreage Summary

New Acres: 400.2  
Active Acres: 1,070,659.1  
Out and Prescribed Acres: 166,039.3

Acreage Change: 5,867.8

New - DOF

Acres: 400.2

Daily Report From: 08/11

**0.0 Acreage On 08/11**

|               |                              |                    |                             |                     |
|---------------|------------------------------|--------------------|-----------------------------|---------------------|
| <b>HU5F</b>   | Lat: <b>63:53:27.0</b>       | Status: <b>F/A</b> | Acres: <b>0.0</b>           | Option: <b>Full</b> |
| <b>311681</b> | Lon: <b>148:41:53.2</b>      |                    | Start Date: 8/11/13         | Area: <b>FAS</b>    |
| <b>PNHU5F</b> | Legal: 12S 6W 10 F           |                    | Out Date: 8/11/13           |                     |
| #681          | Owner: STA                   |                    | Admin: L&W-Lands and Waters |                     |
|               | Name: <b>False Alarm #47</b> |                    | Cause: False Alarm          |                     |

Daily Report From: 08/11

**0.1 Acreage On 08/11**

|               |                          |                    |                     |                     |
|---------------|--------------------------|--------------------|---------------------|---------------------|
| <b>314680</b> | Lat: <b>62:18:31.3</b>   | Status: <b>Out</b> | Acres: <b>0.1</b>   | Option: <b>Full</b> |
|               | Lon: <b>146:35:24.0</b>  |                    | Start Date: 8/11/13 | Area: <b>CRS</b>    |
|               | Legal: 6N 7W 7 C         |                    | Out Date: 8/11/13   |                     |
| #680          | Owner: PRI               |                    | Admin: PRI-Private  |                     |
|               | Name: <b>Lake Louise</b> |                    | Cause: Human        |                     |

The fire was caused by a burning sauna that spread into the wildlands and was extinguished by the Lake Louise FD.

Daily Report From: 08/11

**400.0 Acreage On 08/11**

|               |                            |                      |                           |                     |
|---------------|----------------------------|----------------------|---------------------------|---------------------|
| <b>HU4Q</b>   | Lat: <b>64:41:31.4</b>     | Status: <b>S/U</b>   | Acres: <b>400.0</b>       | Option: <b>FULL</b> |
| <b>311679</b> | Lon: <b>145:46:55.0</b>    | Personnel: <b>48</b> | Start Date: 8/11/13       | Area: <b>FAS</b>    |
| <b>PNHU4Q</b> | Legal: 2S 10E 33 F         |                      | Out Date:                 |                     |
| #679          | Owner: STA                 |                      | Admin: SMHL-Mental Health |                     |
|               | Name: <b>Caribou Creek</b> |                      | Cause: Human              |                     |

The Caribou Creek Fire was called into Fairbanks Area by a local pilot 1 hour after sizing it up as 1/2 an acre. Upon arrival A/A reported it as 100 acres. Six hours later, with 3 tankers and 2 scoopers working the fire and 6 smokejumpers deployed, the acreage was updated to 400 acres. Federal mining claims, a historic dredge and cabins are threatened. Due to other large high priority fires in the area one of the IC's major concerns is getting resources requested including crews and helicopters.

Daily Report From: 08/11

**0.1 Acreage On 08/11**

|               |                           |                    |                     |                         |
|---------------|---------------------------|--------------------|---------------------|-------------------------|
| <b>311678</b> | Lat: <b>64:51:50.1</b>    | Status: <b>U/C</b> | Acres: <b>0.1</b>   | Option: <b>Critical</b> |
|               | Lon: <b>147:45:03.0</b>   |                    | Start Date: 8/11/13 | Area: <b>FAS</b>        |
|               | Legal: 1N 1W 33 F         |                    | Out Date:           |                         |
| #678          | Owner: PRI                |                    | Admin: PRI-Private  |                         |
|               | Name: <b>Fair Grounds</b> |                    | Cause: Human        |                         |

Fire was reported to Fairbanks Area by University Fire Department as a couple of spot fires in the parking lot at the fairgrounds. Prevention, engines and Yankee Squad responded. Fire was suppressed and left in monitor status.



## Staffed - AFS

Acres: 189,298.5

Acreage Change: 5,012.1

Daily Report From: 08/11

**0.0 Acre Change Since 08/10**

**HT20** Lat: **67:07:31.2** Status: **S/U** Acres: **1,634.0** Option: **FULL**  
**332661** Lon: **146:57:24.0** Personnel: **116** Start Date: 8/4/13 Area: **UYD**  
**PDHT20** Legal: 027N 004E 31 F Out Date:  
#661 Owner: NCA Admin: Venetie  
Name: **Crater Creek** Cause: Human

Crews mopped up 300` in DIVS Z from H20 to H10 and continued to construct line in DIVS A. Firefighters will continue to construct and hold line. This fire is staffed with 5 Type 2 crews and 26 overhead. The fire is in a big bowl with steep terrain causing erratic winds. Fire fuel type is not conducive for immediate progressive suppression. The steep terrain and dry fuels are dictating the use of suppression crews at this time. Lack of resources hindering line construction progress.

| Assigned Crews: |        | Assigned: |
|-----------------|--------|-----------|
| Arctic Village  | Type 2 | 8/6       |
| Chevak          | Type 2 | 8/6       |
| Ft Yukon # 1    | Type 2 | 8/6       |
| Koyuk           | Type 2 | 8/5       |
| Venetie # 2     | Type 2 | 8/10      |

Daily Report From: 08/11

**2,173.0 Acre Change Since 08/10**

**HNF9** Lat: **65:22:40.0** Status: **S/U** Acres: **24,673.0** Option: **LIMITED**  
Lon: **144:17:40.0** Personnel: **79** Start Date: 7/3/13 Area: **UYD**  
**PDHNF9** Legal: 006N 017E 05 F Out Date:  
#506 Owner: BLM Admin: NOD-Fairbanks District  
Name: **Birch Creek** Cause: Lightning

The observed fire behavior was isolated and group torching, runs through black spruce, active backing, and creeping and smoldering in open areas of tundra. Numerous resources have been ordered to assist with cabin protection. A command repeater was installed today.

| Assigned Crews: |        | Assigned: |
|-----------------|--------|-----------|
| Allakaket # 1   | Type 2 | 8/10      |
| Marshall        | Type 2 | 8/11      |
| St. Michael     | Type 2 | 8/11      |

Daily Report From: 08/11

**2,839.1 Acre Change Since 08/10**

**HMJ9** Lat: **67:13:10.0** Status: **S/U** Acres: **4,370.0** Option: **LIMITED**  
Lon: **145:16:37.0** Personnel: **8** Start Date: 6/29/13 Area: **UYD**  
Legal: 028N 011E 26 F Out Date:  
#475 Owner: FWS Admin: YFR-Yukon Flats  
Name: **Joint Lake** Cause: Lightning

This fire is staffed with 8 smokejumpers that arrived today. They began line construction and hoselays west of the Christian River. No action will be taken on the east side of the river.

Daily Report From: 08/11

**0.0 Acre Change Since 08/10**

**HL5V** Lat: **63:41:34.0** Status: **S/U** Acres: **30,422.5** Option: **LIMITED**  
**332429** Lon: **150:08:36.0** Personnel: **5** Start Date: 6/26/13 Area: **TAD**  
**PDHL5V** Legal: 014S 013W 19 F Out Date:  
#429 Owner: NPS Admin: DEP-Denali  
Name: **Toklat River East** Cause: Lightning

Fire personnel secured 150 feet in on the previous burnout around the cabin. Planned demob is scheduled for 8/12 at 0930.

Staffed - AFS

Acres: 189,298.5

Acreage Change: 5,012.1

Daily Report From: 08/11

**0.0 Acre Change Since 08/10**

**HK8H** Lat: **64:41:37.2** Status: **S/U** Acres: **87,358.0** Option: **LIMITED**  
**332280** Lon: **146:35:29.4** Personnel: **58** Start Date: 6/19/13 Area: **MID**  
**PDHK8H** Legal: 2N 6E 32 F Out Date:  
#280 Owner: MIL Admin: ARMY-U.S. Army  
Name: **Stuart Creek 2** Cause: Human

Warmer and drier conditions led to increased fire activity. Division M resources mopped up hotspots along the fire edge. Aerial resources were utilized for recon and bucket work on hotspots that threatened containment. Division C patrolled Quarry and Brigadier Roads, and monitored fire progression in the Stuart Creek drainage. Resources also tested site protection and water shuttling methods on military assets. Widespread fire activity within un-burned islands, some of which are near containment lines, remain a concern. Hardwoods continue to exhibit 1`-3` flame lengths with continuous active flame fronts in the leaf litter, and re-burn in previously burned areas has been observed regularly, consuming the entire tundra mat. With 70 miles of perimeter, aerial observation and timely IR data remains essential in identifying threats to containment, and essential for deploying our limited resources to the highest priority. Various military sites in and around the Impact Area remain threatened. Aerial and ground-based military training exercises are requiring extensive coordination by the IMT and military contacts. A TFR remains in place.

|                 |     |                    |
|-----------------|-----|--------------------|
| Assigned Crews: |     | Assigned:          |
| Midnight Suns   | IHC | 8/2 Released: 8/11 |
| North Star      | T2  | 7/24               |

Daily Report From: 08/11

**0.0 Acre Change Since 08/10**

**HH8N** Lat: **63:53:35.0** Status: **S/U** Acres: **40,841.0** Option: **LIMITED**  
**332117** Lon: **145:59:35.0** Personnel: **137** Start Date: 5/30/13 Area: **MID**  
**PDHH8N** Legal: 012S 009E 09 F Out Date:  
#117 Owner: MIL Admin: Army  
Name: **Mississippi** Cause: Human

Today the ransition to Type 1 Team occurred at 0800 hrs. Improved visibility and reduction of wind velocity allowed for utilization of aviation resources. ICP, helibase and staging area constructed/established. The fire has escaped military restricted area, threatening numerous structures and state timber units. Observed fire behavior was running, spotting and torching. The fire has moved out of old growth timber and into open tundra, spruce and hardwoods. The fire is wind driven. Large growth is expected as weather conditions remain hot, dry and windy. Pioneer Peak IHC and 8 smokejumpers were deployed for cabin protection. Firefighters will continue to do site protection and to utilize air resources to slow the spread north. There are two hotshot crews, 2 Type 2 crews, 3 engines and several overhead assigned to this fire.

|                 |        |                    |
|-----------------|--------|--------------------|
| Assigned Crews: |        | Assigned:          |
| Chena           | IHC    | 8/8 Released: 8/11 |
| Midnight Suns   | IHC    | 8/11               |
| Nulato # 1      | Type 2 | 8/11               |
| Nulato # 2      | Type 2 | 8/11               |
| Pioneer Peak    | IHC    | 8/9                |
| R10 USFS        | T2IA   | 8/8                |
| Tanana # 1      | Type 2 | 8/11               |
| White Mountain  | T2IA   | 8/10               |

## Staffed - DOF

Acres: 35,226.0

Acreage Change: 226.0

Daily Report From: 08/11

226.0 Acre Change Since 08/10

**HL5N** Lat: **63:17:09.4** Status: **S/U** Acres: **9,726.0** Option: **FULL**  
**313414** Lon: **142:26:42.8** Personnel: **18** Start Date: 6/26/13 Area: **TAS**  
**PNHL5N** Legal: 17N 15E 1 C Out Date:  
 #414 Owner: NCA Admin: Tetlin  
 Name: **Tetlin Jct Ridge** Cause: Lightning

Delta #2 made good progress today securing the west side of the finger in Section 24. Buckets were used to support the crew and knock down heat at the northern tip of the finger. Helo N703NP and 3NS provided bucket support.  
 (Crew name reflected on Moon Lake incident.)

Daily Report From: 08/11

0.0 Acre Change Since 08/10

**HL37** Lat: **63:25:42.1** Status: **S/U** Acres: **25,500.0** Option: **FULL**  
**313401** Lon: **143:41:58.9** Personnel: **82** Start Date: 6/25/13 Area: **TAS**  
**PNHL37** Legal: 19N 9E 16 C Out Date:  
 #401 Owner: NCA Admin: Tanacross Corporation  
 Name: **Moon Lake** Cause: Lightning

In Division W, Palm IR was flown in the morning. No heat was located. Yukon and Gannett Glacier continued mopping up in the area around H-20 and the slop over in the 2010 Eagle Trail fire scar. Upper Tanana #2 completed plumbing the structures in Mansfield Village and the structures to the north and east across the lake. Divisions T and Q were unstaffed and will continue to be monitored by air.

|                  |           |           |                |
|------------------|-----------|-----------|----------------|
| Assigned Crews:  |           | Assigned: |                |
| Delta # 2        | Type 2    | 7/31      |                |
| Gannett Glacier  | Type 2 IA | 8/7       |                |
| Tanana Chiefs    | Type 2 IA | 7/21      | Released: 8/11 |
| Upper Tanana # 2 | Type 2    | 7/31      |                |
| Yukon            | Type 2 IA | 7/25      |                |

## Unstaffed - AFS

Acres: 378,836.7

Acreage Change: 0.0

Daily Report From: 08/11

**0.0 Acre Change Since 08/10**

**HT0J** Lat: **64:39:20.0** Status: **U/U** Acres: **1,870.5** Option: **LIMITED**  
 Lon: **152:26:37.0** Start Date: 8/3/13 Area: **TAD**  
 Legal: 003S 024W 18 F Out Date:  
 #654 Owner: BLM Admin: NOD-Fairbanks District  
 Name: **Chitanana** Cause: Lightning - WFU

The fire was last observed on 8/9 by N309VS. The fire remains in monitor status.

Daily Report From: 08/11

**0.0 Acre Change Since 08/10**

**HT0F** Lat: **66:10:52.2** Status: **U/C** Acres: **18.0** Option: **FULL**  
**332652** Lon: **147:43:52.2** Start Date: 8/3/13 Area: **UYD**  
**PDHT0F** Legal: 016N 001W 27 F Out Date:  
 #652 Owner: FWS Admin: YFR-Yukon Flats  
 Name: **Beaverdam Lake** Cause: Lightning

The fire was called controlled at 1300 and all fire personnel were demobed on 8/10. The fire remains in monitor status.

Daily Report From: 08/11

**0.0 Acre Change Since 08/10**

**HTT8** Lat: **64:08:06.0** Status: **U/U** Acres: **103.7** Option: **LIMITED**  
**332642** Lon: **153:05:05.0** Start Date: 8/2/13 Area: **TAD**  
 Legal: 016S 029E 02 K Out Date:  
 #642 Owner: BLM Admin: NOD-Fairbanks District  
 Name: **Sethkokna** Cause: Lightning - WFU

The fire was last observed on 8/10 by N309VS. The fire remains in monitor status.

Daily Report From: 08/11

**0.0 Acre Change Since 08/10**

**HS4T** Lat: **67:19:07.2** Status: **U/U** Acres: **50.7** Option: **LIMITED**  
**331610** Lon: **152:05:50.4** Start Date: 7/29/13 Area: **TAD**  
 Legal: 029N 020W 19 F Out Date:  
 #610 Owner: STA Admin: L&W-Lands and Waters  
 Name: **Grizzly Creek** Cause: Lightning

The fire was last observed on 08/09 by N309VS. This fire remains in monitor status.

Daily Report From: 08/11

**0.0 Acre Change Since 08/10**

**HS1S** Lat: **66:12:43.8** Status: **U/C** Acres: **51.0** Option: **MODIFIED**  
**332588** Lon: **147:16:41.4** Start Date: 7/27/13 Area: **UYD**  
 Legal: 016N 002E 14 F Out Date:  
 #588 Owner: NCA Admin: Doyon  
 Name: **Twin Lakes** Cause: Lightning

The fire was last observed on 8/6 by helicopter H-508EH. The fire remains in monitor status.

## Unstaffed - AFS

Acres: 378,836.7

Acreage Change: 0.0

Daily Report From: 08/11

**0.0 Acre Change Since 08/10**

**HQ1V** Lat: **67:59:00.0** Status: **U/U** Acres: **1,422.3** Option: **LIMITED**  
 Lon: **144:07:00.0** Start Date: 7/15/13 Area: **UYD**  
**PDHQ1V** Legal: 037N 016E 32 F Out Date:  
 #550 Owner: FWS Admin: ARR-Arctic  
 Name: **Koness** Cause: Lightning - WFU

The fire was last observed on 8/8 by N9011N. The fire remains in monitor status.

Daily Report From: 08/11

**0.0 Acre Change Since 08/10**

**HQJ4** Lat: **64:34:00.5** Status: **U/U** Acres: **1,267.8** Option: **Limited**  
**GAD-540** Lon: **155:47:10.8** Start Date: 7/13/13 Area: **GAD**  
**PDHQJ4** Legal: 11S 15E 1 Out Date:  
 #540 Owner: NCA Admin: Doyon Regional Corporation  
 Name: **Main Creek** Cause: Lightning

The fire was not flown today and will remain in monitor status.

Daily Report From: 08/11

**0.0 Acre Change Since 08/10**

**HQG2** Lat: **65:26:06.6** Status: **U/U** Acres: **2,230.5** Option: **LIMITED**  
**331538** Lon: **154:08:17.4** Start Date: 7/13/13 Area: **TAD**  
**PDHQG2** Legal: 001S 023E 03 K Out Date:  
 #538 Owner: STA Admin: L&W-Lands and Water  
 Name: **West Fork** Cause: Lightning

The fire was last observed on 08/09 by N309VS. This fire remains in monitor status.

Daily Report From: 08/11

**0.0 Acre Change Since 08/10**

**HN86** Lat: **63:28:36.6** Status: **U/U** Acres: **5,501.4** Option: **LIMITED**  
 Lon: **152:06:03.6** Start Date: 7/6/13 Area: **TAD**  
**PDHN86** Legal: 017S 024W 02 F Out Date:  
 #518 Owner: NPS Admin: DEP-Denali  
 Name: **Castle Rocks** Cause: Lightning

The fire was last observed on 8/10 by N309VS. The fire remains in monitor status.

Daily Report From: 08/11

**0.0 Acre Change Since 08/10**

**HNX5** Lat: **65:49:00.0** Status: **U/U** Acres: **2.0** Option: **LIMITED**  
**311511** Lon: **147:47:00.0** Start Date: 7/4/13 Area: **UYD**  
**PDHNX5** Legal: 012N 001E 26 F Out Date:  
 #511 Owner: STA Admin: L&W-Lands and Waters  
 Name: **Victoria Creek** Cause: Lightning

The fire was last observed on 8/3 by J-12. The fire remains in monitor status.

## Unstaffed - AFS

Acres: 378,836.7

Acreage Change: 0.0

Daily Report From: 08/11

**0.0 Acre Change Since 08/10**

**HM3U** Lat: **65:58:01.8** Status: **U/U** Acres: **7,561.9** Option: **LIMITED**  
**332495** Lon: **145:40:39.6** Start Date: 7/1/13 Area: **UYD**  
**PDHM3U** Legal: 13N 10E 8 F Out Date:  
#495 Owner: FWS Admin: YFR-Yukon Flats  
Name: **Discovery Creek** Cause: Lightning

Fire personnel on detection ship N9011N reported a 20-25% active perimeter at 1615. Fire behavior was very active on the southwest to northwest perimeter. There was a reported spot ¼ of a mile ahead of the fire. Four smokejumpers were demobed off the fire with helicopter H-16920. The fire will remain in monitor status.

Daily Report From: 08/11

**0.0 Acre Change Since 08/10**

**HM2V** Lat: **63:48:15.7** Status: **U/U** Acres: **1.9** Option: **LIMITED**  
**332489** Lon: **145:08:09.7** Start Date: 7/1/13 Area: **MID**  
Legal: 013S 013E 12 F Out Date:  
#489 Owner: MIL Admin: ARMY-U.S. Army  
Name: **Gerstle** Cause: Lightning

The fire was last observed on 8/1 by N40HU. The fire remains in monitor status.

Daily Report From: 08/11

**0.0 Acre Change Since 08/10**

**HMD7** Lat: **67:11:13.0** Status: **U/U** Acres: **23,355.4** Option: **LIMITED**  
**332469** Lon: **142:05:35.0** Start Date: 6/29/13 Area: **UYD**  
**PDHMD7** Legal: 027N 026E 07 F Out Date:  
#469 Owner: FWS Admin: ARR-Arctic  
Name: **North Porcupine** Cause: Lightning

The fire was last observed on 7/29 by 361EH. The fire remains in monitor status.

Daily Report From: 08/11

**0.0 Acre Change Since 08/10**

**HMB3** Lat: **63:34:02.0** Status: **U/U** Acres: **4,415.0** Option: **LIMITED**  
Lon: **151:21:06.0** Start Date: 6/28/13 Area: **TAD**  
Legal: 015S 020W 36 F Out Date:  
#466 Owner: NPS Admin: DEP-Denali  
Name: **McKinley River East** Cause: Lightning

The fire was last observed on 8/10 by N309VS. The fire remains in monitor status.

Daily Report From: 08/11

**0.0 Acre Change Since 08/10**

**HL81** Lat: **67:51:48.0** Status: **U/U** Acres: **33.2** Option: **LIMITED**  
Lon: **143:32:12.0** Start Date: 6/28/13 Area: **UYD**  
Legal: 035N 019E 18 F Out Date:  
#462 Owner: FWS Admin: ARR-Arctic  
Name: **Shoulder Mountain** Cause: Lightning

The fire was last observed on 8/8 by N9011N. The fire remains in monitor status.

## Unstaffed - AFS

Acres: 378,836.7

Acreage Change: 0.0

Daily Report From: 08/11

**0.0 Acre Change Since 08/10**

**HL3W** Lat: **63:59:20.0** Status: **U/U** Acres: **40,305.0** Option: **LIMITED**  
 Lon: **150:37:56.0** Start Date: 6/25/13 Area: **TAD**  
 Legal: 011S 016W 02 F Out Date:  
 #394 Owner: NPS Admin: DEP-Denali  
 Name: **Sandless Lake** Cause: Lightning

The fire was last observed on 8/10 by N309VS. The fire remains in monitor status.

Daily Report From: 08/11

**0.0 Acre Change Since 08/10**

**HL1B** Lat: **64:36:58.0** Status: **U/U** Acres: **25,829.9** Option: **LIMITED**  
**332377** Lon: **154:10:09.0** Start Date: 6/24/13 Area: **TAD**  
**PDHL1B** Legal: 010S 023E 13 K Out Date:  
 #377 Owner: FWS Admin: NOR-Nowitna  
 Name: **Little Mud** Cause: Lightning

The fire was last observed on 8/10 by N309VS. The fire remains in monitor status.

Daily Report From: 08/11

**0.0 Acre Change Since 08/10**

**HL07** Lat: **64:05:52.2** Status: **U/U** Acres: **6,033.4** Option: **LIMITED**  
 Lon: **151:35:13.8** Start Date: 6/24/13 Area: **TAD**  
**PDHL07** Legal: 009S 021W 36 F Out Date:  
 #376 Owner: BLM Admin: NOD-Fairbanks District  
 Name: **Dead Fish Lake** Cause: Lightning

The fire was last observed on 8/10 by N309VS. The fire remains in monitor status.

Daily Report From: 08/11

**0.0 Acre Change Since 08/10**

**HLZ3** Lat: **67:02:15.0** Status: **U/U** Acres: **15,528.3** Option: **LIMITED**  
 Lon: **147:19:59.0** Start Date: 6/23/13 Area: **UYD**  
 Legal: 026N 002E 33 F Out Date:  
 #370 Owner: FWS Admin: YFR-Yukon Flats  
 Name: **Chandalar** Cause: Lightning

The fire was last observed on 7/22. The fire remains in monitor status.

Daily Report From: 08/11

**0.0 Acre Change Since 08/10**

**HLT2** Lat: **63:56:19.0** Status: **U/U** Acres: **64,499.0** Option: **FULL**  
**331360** Lon: **152:12:09.0** Start Date: 6/22/13 Area: **TAD**  
**PDHLT2** Legal: 011S 024W 26 F Out Date:  
 #360 Owner: STA Admin: L&W-Lands and Water  
 Name: **Beaver Log Lakes** Cause: Lightning

The fire was last observed on 8/10 by N309VS. The fire remains in monitor status.

## Unstaffed - AFS

Acres: 378,836.7

Acreage Change: 0.0

Daily Report From: 08/11

**0.0 Acre Change Since 08/10**

**HLT1** Lat: **63:54:29.4** Status: **U/U** Acres: **32,491.2** Option: **LIMITED**  
**332359** Lon: **151:22:03.6** Start Date: 6/22/13 Area: **TAD**  
**PDHLT1** Legal: 012S 019W 06 F Out Date:  
#359 Owner: NPS Admin: DEP-Denali  
Name: **Moving River** Cause: Lightning

The fire was last observed on 8/10 by N309VS. The fire remains in monitor status.

Daily Report From: 08/11

**0.0 Acre Change Since 08/10**

**HLM6** Lat: **63:44:33.0** Status: **U/U** Acres: **2,115.8** Option: **LIMITED**  
Lon: **151:09:04.0** Start Date: 6/21/13 Area: **TAD**  
Legal: 013S 019W 36 F Out Date:  
#350 Owner: NPS Admin: DEP-Denali  
Name: **Bear Creek** Cause: Lightning

The fire was last observed on 8/10 by N309VS. The fire remains in monitor status.

Daily Report From: 08/11

**0.0 Acre Change Since 08/10**

**HLL4** Lat: **64:15:59.0** Status: **U/U** Acres: **47,587.4** Option: **LIMITED**  
Lon: **154:18:58.0** Start Date: 6/21/13 Area: **TAD**  
Legal: 014S 023E 21 K Out Date:  
#342 Owner: BLM Admin: NOD-Fairbanks District  
Name: **Sulatna River** Cause: Lightning

The fire was last observed on 8/4 by N309VS. This fire remains in monitor status.

Daily Report From: 08/11

**0.0 Acre Change Since 08/10**

**HLF5** Lat: **66:48:32.0** Status: **U/U** Acres: **64,078.2** Option: **LIMITED**  
**332332** Lon: **150:56:47.0** Start Date: 6/20/13 Area: **TAD**  
**PDHLF5** Legal: 023N 016W 23 F Out Date:  
#332 Owner: BLM Admin: NOD-Fairbanks District  
Name: **Prospect Creek** Cause: Lightning

The fire was last observed on 8/9 by N309VS. The fire remains in monitor status.

Daily Report From: 08/11

**0.0 Acre Change Since 08/10**

**HLE6** Lat: **67:12:33.0** Status: **U/U** Acres: **2,602.2** Option: **LIMITED**  
**331328** Lon: **151:47:04.0** Start Date: 6/20/13 Area: **TAD**  
**PDHEL6** Legal: 028N 019W 32 F Out Date:  
#328 Owner: STA Admin: L&W-Lands and Water  
Name: **Timber Creek** Cause: Lightning

This fire was last observed on 08/09/13 by N309VS. The fire remains in monitor status.



## Unstaffed - AFS

Acres: 378,836.7

Acreage Change: 0.0

Daily Report From: 08/11

**0.0 Acre Change Since 08/10**

**HLD5** Lat: **66:04:58.0** Status: **U/U** Acres: **19,477.2** Option: **LIMITED**  
 Lon: **150:49:09.0** Start Date: 6/20/13 Area: **TAD**  
 Legal: 015N015W 31 F Out Date:  
 #315 Owner: BLM Admin: NOD-Fairbanks District  
 Name: **Ray River 2** Cause: Lightning

The fire was last observed on 8/9 by N309VS. The fire remains in monitor status.

Daily Report From: 08/11

**0.0 Acre Change Since 08/10**

**HLD1** Lat: **65:23:52.0** Status: **U/U** Acres: **10,377.0** Option: **LIMITED**  
 Lon: **141:32:20.0** Start Date: 6/20/13 Area: **UYD**  
 Legal: 007N030E 27 F Out Date:  
 #310 Owner: NCA Admin: Doyon  
 Name: **Nation River** Cause: Lightning

This fire was monitored on 7/22 by N9011N and remains in monitor status.

Daily Report From: 08/11

**0.0 Acre Change Since 08/10**

**HC33** Lat: **65:01:37.7** Status: **U/U** Acres: **26.8** Option: **MODIFIED**  
 Lon: **141:14:57.3** Start Date: 3/14/13 Area: **UYD**  
 Legal: 002N032E 04 F Out Date:  
 #002 Owner: NCA Admin: Doyon  
 Name: **Windfall Mountain** Cause: Lightning

The fire was last observed on 7/22 by N-9011N. The fire remains in monitor status.

## Unstaffed - DOF

Acres: 467,297.9

Acreage Change: 629.7

Daily Report From: 08/11

**0.0 Acre Change Since 08/10**

**312677** Lat: **64:00:16.1** Status: **U/C** Acres: **0.1** Option: **Critical**  
 Lon: **145:34:49.3** Start Date: 8/10/13 Area: **DAS**  
 Legal: 10S 11E 34 F Out Date:  
 #677 Owner: PRI Admin: PRI-Private  
 Name: **MP 1417** Cause: Human

The fire was controlled before noon. Personnel demobed. The fire was placed in monitor status and will be checked during the next operational period.

Daily Report From: 08/11

**0.0 Acre Change Since 08/10**

**301673** Lat: **61:39:07.7** Status: **U/C** Acres: **0.1** Option: **Critical**  
 Lon: **149:30:07.9** Start Date: 8/8/13 Area: **MSS**  
 Legal: 18N 1W 17 S Out Date:  
 #673 Owner: PRI Admin: PRI-Private  
 Name: **Sitze Road** Cause: Human

The fire was not checked and remains in monitor status.

Daily Report From: 08/11

**0.0 Acre Change Since 08/10**

**304664** Lat: **61:26:49.8** Status: **U/U** Acres: **0.5** Option: **Modified**  
 Lon: **156:02:57.6** Start Date: 8/5/13 Area: **SWS**  
 Legal: 16N 38W 26 S Out Date:  
 #664 Owner: STA Admin: L&W-Lands and Waters  
 Name: **Stink River** Cause: Lightning

The fire was not flown today and will remain in monitor status.

Daily Report From: 08/11

**0.0 Acre Change Since 08/10**

**HT4G** Lat: **64:45:17.0** Status: **U/C** Acres: **1.1** Option: **Limited**  
**311663** Lon: **148:53:01.5** Start Date: 8/5/13 Area: **FAS**  
**PNHT4G** Legal: 2S 7W 11 F Out Date:  
 #663 Owner: STA Admin: L&W-Lands and Waters  
 Name: **Sled Road** Cause: Human

The fire was not checked and remains in monitor status.

Daily Report From: 08/11

**0.0 Acre Change Since 08/10**

**301651** Lat: **61:10:00.0** Status: **U/U** Acres: **0.1** Option: **Limited**  
 Lon: **149:38:00.0** Start Date: 8/3/13 Area: **MSS**  
 Legal: 13N 2W 21 S Out Date:  
 #651 Owner: STA Admin: L&W-Lands and Waters  
 Name: **Knoya Ridge Trail** Cause: Human

The fire was not checked and remains in monitor status.

## Unstaffed - DOF

Acres: 467,297.9

Acreage Change: 629.7

Daily Report From: 08/11

**0.0 Acre Change Since 08/10**

|               |                         |                    |                    |                         |
|---------------|-------------------------|--------------------|--------------------|-------------------------|
| <b>HTZ7</b>   | Lat: <b>65:13:28.8</b>  | Status: <b>U/U</b> | Acres: <b>84.0</b> | Option: <b>CRITICAL</b> |
| <b>311649</b> | Lon: <b>147:01:10.2</b> |                    | Start Date: 8/3/13 | Area: <b>FAS</b>        |
| <b>PNHTZ7</b> | Legal: 5N 4E 30 F       |                    | Out Date:          |                         |
| #649          | Owner: PRI              |                    | Admin: PRI-Private |                         |
|               | Name: <b>Long Creek</b> |                    | Cause: Human       |                         |

The fire was not checked and remains in monitor status.

Daily Report From: 08/11

**0.0 Acre Change Since 08/10**

|               |                          |                    |                             |                        |
|---------------|--------------------------|--------------------|-----------------------------|------------------------|
| <b>304646</b> | Lat: <b>62:41:37.2</b>   | Status: <b>U/U</b> | Acres: <b>183.9</b>         | Option: <b>Limited</b> |
|               | Lon: <b>154:51:39.6</b>  |                    | Start Date: 8/3/13          | Area: <b>SWS</b>       |
|               | Legal: 30N 30W 14 S      |                    | Out Date:                   |                        |
| #646          | Owner: STA               |                    | Admin: L&W-Lands and Waters |                        |
|               | Name: <b>Middle Fork</b> |                    | Cause: Lightning            |                        |

The fire was flown by aircraft 316HA. The fire had a couple interior smokes with a couple small smokes on the perimeter. Nothing is threatened, and the fire will remain in monitor status.

Daily Report From: 08/11

**0.0 Acre Change Since 08/10**

|               |                                |                    |                             |                        |
|---------------|--------------------------------|--------------------|-----------------------------|------------------------|
| <b>314639</b> | Lat: <b>62:44:54.3</b>         | Status: <b>U/U</b> | Acres: <b>7.7</b>           | Option: <b>Limited</b> |
|               | Lon: <b>145:55:19.4</b>        |                    | Start Date: 8/2/13          | Area: <b>CRS</b>       |
|               | Legal: 11N 4W 18 C             |                    | Out Date:                   |                        |
| #639          | Owner: STA                     |                    | Admin: L&W-Lands and Waters |                        |
|               | Name: <b>Twelve Mile Creek</b> |                    | Cause: Lightning            |                        |

The fire was not checked and remains in monitor status.

Daily Report From: 08/11

**0.0 Acre Change Since 08/10**

|               |                              |                    |                             |                     |
|---------------|------------------------------|--------------------|-----------------------------|---------------------|
| <b>314638</b> | Lat: <b>62:01:17.3</b>       | Status: <b>U/C</b> | Acres: <b>2.0</b>           | Option: <b>Full</b> |
|               | Lon: <b>146:27:36.5</b>      |                    | Start Date: 8/2/13          | Area: <b>CRS</b>    |
|               | Legal: 3N 7W 23 C            |                    | Out Date:                   |                     |
| #638          | Owner: STA                   |                    | Admin: L&W-Lands and Waters |                     |
|               | Name: <b>Mendeltna Creek</b> |                    | Cause: Lightning            |                     |

The fire was not checked and remains in monitor status.

Daily Report From: 08/11

**0.0 Acre Change Since 08/10**

|               |                          |                    |                             |                        |
|---------------|--------------------------|--------------------|-----------------------------|------------------------|
| <b>314632</b> | Lat: <b>62:15:02.0</b>   | Status: <b>U/U</b> | Acres: <b>0.5</b>           | Option: <b>Limited</b> |
|               | Lon: <b>145:41:20.9</b>  |                    | Start Date: 8/1/13          | Area: <b>CRS</b>       |
|               | Legal: 6N 3W 36 C        |                    | Out Date:                   |                        |
| #632          | Owner: STA               |                    | Admin: L&W-Lands and Waters |                        |
|               | Name: <b>Moose Creek</b> |                    | Cause: Lightning            |                        |

The fire was flown by H-73LF, No visible smokes were observed and the fire remains in monitor status.

## Unstaffed - DOF

Acres: 467,297.9

Acreage Change: 629.7

Daily Report From: 08/11

**0.0 Acre Change Since 08/10**

**304631** Lat: **62:08:37.8** Status: **U/U** Acres: **122.0** Option: **Limited**  
 Lon: **155:07:54.0** Start Date: 8/1/13 Area: **SWS**  
 Legal: 24N 32W 27 S Out Date:  
 #631 Owner: STA Admin: L&W-Lands and Waters  
 Name: **Cheeneetnuk** Cause: Lightning

The fire was flown by aircraft 316HA. No fire activity was observed, and the fire remains in monitor status.

Daily Report From: 08/11

**0.0 Acre Change Since 08/10**

**314630** Lat: **62:57:20.5** Status: **U/U** Acres: **97.2** Option: **Limited**  
 Lon: **146:57:52.9** Start Date: 8/1/13 Area: **CRS**  
 Legal: 14N 9W 32 C Out Date:  
 #630 Owner: STA Admin: L&W-Lands and Waters  
 Name: **Clearwater Creek** Cause: Lightning

The fire was not checked and remains in monitor status.

Daily Report From: 08/11

**0.0 Acre Change Since 08/10**

**HTC0** Lat: **62:18:33.1** Status: **U/U** Acres: **1,211.0** Option: **Limited**  
**304628** Lon: **155:26:57.7** Start Date: 8/1/13 Area: **SWS**  
 Legal: 26N 33W 29 S Out Date:  
 #628 Owner: BLM Admin: AND-Anchorage District  
 Name: **Selatna River** Cause: Lightning

The fire was flown by aircraft 316HA. No fire activity was observed, and the fire remains in monitor status.

Daily Report From: 08/11

**-22.5 Acre Change Since 08/10**

**HTW0** Lat: **62:17:44.0** Status: **U/U** Acres: **283.0** Option: **Limited**  
**314625** Lon: **146:49:24.4** Start Date: 7/31/13 Area: **CRS**  
 Legal: 6N 9W 13 C Out Date:  
 #625 Owner: STA Admin: L&W-Lands and Waters  
 Name: **Tabert Lake** Cause: Lightning

The fire was observed by personnel aboard H-73LF. The fire was burning at a rank 1 under overcast skies. The decrease in acreage is due to more accurate mapping. The fire remains in monitor status.

Daily Report From: 08/11

**0.0 Acre Change Since 08/10**

**304623** Lat: **60:54:05.4** Status: **U/U** Acres: **24.0** Option: **Limited**  
 Lon: **154:39:03.6** Start Date: 7/31/13 Area: **SWS**  
 Legal: 9N 30W 5 S Out Date:  
 #623 Owner: STA Admin: L&W-Lands and Waters  
 Name: **Mulchatna River 2** Cause: Lightning

The fire was not flown today and will remain in monitor status.

## Unstaffed - DOF

Acres: 467,297.9

Acreage Change: 629.7

Daily Report From: 08/11

**0.0 Acre Change Since 08/10**

**HS8W** Lat: **61:32:39.0** Status: **U/U** Acres: **385.0** Option: **Limited**  
**304622** Lon: **155:05:26.4** Start Date: 7/31/13 Area: **SWS**  
 Legal: 17N 32W 21 S Out Date:  
 #622 Owner: BLM Admin: AND-Anchorage District  
 Name: **North Swift** Cause: Lightning

The fire was flown by aircraft 316HA. No fire activity was observed, and the fire remains in monitor status.

Daily Report From: 08/11

**0.0 Acre Change Since 08/10**

**304617** Lat: **61:38:24.0** Status: **U/U** Acres: **4,733.0** Option: **Limited**  
 Lon: **155:20:24.0** Start Date: 7/30/13 Area: **SWS**  
 Legal: 18N 33W 19 S Out Date:  
 #617 Owner: STA Admin: L&W-Lands and Waters  
 Name: **Gagaryah 2** Cause: Lightning

The fire was flown by aircraft 316HA and was showing no fire activity. The fire remains in monitor status.

Daily Report From: 08/11

**0.0 Acre Change Since 08/10**

**304616** Lat: **61:34:48.0** Status: **U/U** Acres: **750.0** Option: **Limited**  
 Lon: **155:11:48.0** Start Date: 7/30/13 Area: **SWS**  
 Legal: 17N 33W 11 S Out Date:  
 #616 Owner: STA Admin: L&W-Lands and Waters  
 Name: **Gagaryah** Cause: Lightning

The fire was flown by aircraft 316HA. No fire activity was observed, and the fire remains in monitor status.

Daily Report From: 08/11

**0.0 Acre Change Since 08/10**

**304599** Lat: **60:00:05.4** Status: **U/U** Acres: **1,943.0** Option: **Limited**  
 Lon: **157:35:37.8** Start Date: 7/28/13 Area: **SWS**  
 Legal: 2S 48W 18 S Out Date:  
 #599 Owner: STA Admin: L&W-Lands and Waters  
 Name: **Nuyakuk River** Cause: Lightning

The fire was not flown today and will remain in monitor status.

Daily Report From: 08/11

**0.0 Acre Change Since 08/10**

**304597** Lat: **60:44:04.0** Status: **U/U** Acres: **195.0** Option: **Limited**  
 Lon: **155:05:57.8** Start Date: 7/28/13 Area: **SWS**  
 Legal: 8N 33W 29 S Out Date:  
 #597 Owner: STA Admin: L&W-Lands and Waters  
 Name: **Mulchatna River** Cause: Lightning

The fire was not flown today and will remain in monitor status.

## Unstaffed - DOF

Acres: 467,297.9

Acreage Change: 629.7

Daily Report From: 08/11

**0.0 Acre Change Since 08/10**

**304596** Lat: **60:59:07.2** Status: **U/U** Acres: **4,310.0** Option: **Limited**  
 Lon: **154:59:21.0** Start Date: 7/28/13 Area: **SWS**  
 Legal: 10N 32W 5 S Out Date:  
 #596 Owner: STA Admin: L&W-Lands and Waters  
 Name: **Whitefish Lake** Cause: Lightning

The fire was not flown today and will remain in monitor status.

Daily Report From: 08/11

**0.0 Acre Change Since 08/10**

**HS2N** Lat: **61:16:52.8** Status: **U/U** Acres: **6,679.1** Option: **MODIFIED**  
**304591** Lon: **155:14:04.2** Start Date: 7/28/13 Area: **SWS**  
**PNHS2N** Legal: 14N 33W 29 S Out Date:  
 #591 Owner: BLM Admin: AND-Anchorage District  
 Name: **Can Creek** Cause: Lightning

The fire was flown by aircraft 316HA. The fire was still exhibiting heat on the southwest corner and eastern edge. Fire behavior was a little less active due to cloud cover in the area. The fire was not receiving precipitation, and will remain in monitor status.

Daily Report From: 08/11

**0.0 Acre Change Since 08/10**

**301585** Lat: **61:45:53.8** Status: **U/C** Acres: **0.1** Option: **Full**  
 Lon: **150:44:24.8** Start Date: 7/25/13 Area: **MSS**  
 Legal: 19N 8W 4 S Out Date:  
 #585 Owner: STA Admin: L&W-Lands and Waters  
 Name: **Yentna** Cause: Lightning

The fire was not checked and remains in monitor status.

Daily Report From: 08/11

**0.0 Acre Change Since 08/10**

**HQ3V** Lat: **62:44:51.6** Status: **U/U** Acres: **92.0** Option: **LIMITED**  
**313554** Lon: **141:46:23.4** Start Date: 7/16/13 Area: **TAS**  
**PNHQ3V** Legal: 11N 19E 12 C Out Date:  
 #554 Owner: FWS Admin: TER-Tetlin  
 Name: **Jalamund** Cause: Lightning

Fire was not flown today and will remain in monitor status. No concerns at this time.

Daily Report From: 08/11

**0.0 Acre Change Since 08/10**

**313501** Lat: **62:47:55.8** Status: **U/U** Acres: **38.0** Option: **Limited**  
 Lon: **141:44:39.0** Start Date: 7/2/13 Area: **TAS**  
 Legal: 12N 20E 19 C Out Date:  
 #501 Owner: STA Admin: FOR-Forestry  
 Name: **Stuver Creek #2** Cause: Lightning

Fire was not flown today, No concerns at this time fire will remain in monitor status.

## Unstaffed - DOF

Acres: 467,297.9

Acreage Change: 629.7

Daily Report From: 08/11

**0.0 Acre Change Since 08/10**

**HM6Y** Lat: **62:47:37.0** Status: **U/U** Acres: **41.0** Option: **Limited**  
**313496** Lon: **141:47:00.2** Start Date: 7/2/13 Area: **TAS**  
 Legal: 12N 19E 26 C Out Date:  
 #496 Owner: FWS Admin: TER-Tetlin  
 Name: **Stuver Creek** Cause: Lightning

Fire was not flown today and will remain in monitor status. No concerns at this time. Fire will remain in monitor status.

Daily Report From: 08/11

**0.0 Acre Change Since 08/10**

**313449** Lat: **63:45:57.2** Status: **U/U** Acres: **8,617.0** Option: **Limited**  
 Lon: **141:41:43.6** Start Date: 6/27/13 Area: **TAS**  
 Legal: 23 19 10 C Out Date:  
 #449 Owner: STA Admin: FOR-Forestry  
 Name: **Big Timber Creek** Cause: Lightning

Fire was not checked today, will remain in monitor status.

Daily Report From: 08/11

**652.2 Acre Change Since 08/10**

**314444** Lat: **62:41:52.9** Status: **U/U** Acres: **6,000.0** Option: **Limited**  
 Lon: **145:11:06.4** Start Date: 6/27/13 Area: **CRS**  
 Legal: 11N 1E 35 C Out Date:  
 #444 Owner: STA Admin: L&W-Lands and Waters  
 Name: **Excelsior** Cause: Lightning

The fire was observed by personnel on H-73LF to be rank 1, and it remains in monitor status.

Daily Report From: 08/11

**0.0 Acre Change Since 08/10**

**HL6D** Lat: **60:16:34.2** Status: **U/U** Acres: **1,868.5** Option: **Limited**  
**304437** Lon: **153:54:56.4** Start Date: 6/27/13 Area: **SWS**  
 Legal: 02N 27W 11 S Out Date:  
 #437 Owner: NPS Admin: LCP-Lake Clark  
 Name: **Currant Creek** Cause: Lightning

The fire was not flown today and remains in monitor status.

Daily Report From: 08/11

**0.0 Acre Change Since 08/10**

**HL3N** Lat: **64:44:09.6** Status: **U/C** Acres: **1,806.0** Option: **Critical**  
**311388** Lon: **148:41:19.2** Start Date: 6/25/13 Area: **FAS**  
**PNHL3N** Legal: 2S 6W 14 F Out Date:  
 #388 Owner: NCA Admin: Togothele  
 Name: **Skinny`s Road** Cause: Human

The fire was not checked and remains in monitor status.

## Unstaffed - DOF

Acres: 467,297.9

Acreage Change: 629.7

Daily Report From: 08/11

**0.0 Acre Change Since 08/10**

**313386** Lat: **63:24:17.6** Status: **U/U** Acres: **7,966.0** Option: **Limited**  
 Lon: **141:31:25.5** Start Date: 6/25/13 Area: **TAS**  
 Legal: 19 20 23 C Out Date:  
 #386 Owner: STA Admin: FOR-Forestry  
 Name: **Ladue Fork** Cause: Lightning

Fire was not checked today, will remain in monitor status.

Daily Report From: 08/11

**0.0 Acre Change Since 08/10**

**311366** Lat: **64:02:26.4** Status: **U/U** Acres: **5.0** Option: **Limited**  
 Lon: **148:40:37.8** Start Date: 6/23/13 Area: **FAS**  
 Legal: 10S 6W 1 F Out Date:  
 #366 Owner: STA Admin: L&W-Lands and Waters  
 Name: **Iron Creek** Cause: Human

The fire was not checked and remains in monitor status.

Daily Report From: 08/11

**0.0 Acre Change Since 08/10**

**HLS2** Lat: **63:51:09.6** Status: **U/U** Acres: **13,383.0** Option: **Limited**  
**313357** Lon: **143:43:36.0** Start Date: 6/22/13 Area: **TAS**  
**PDHLS2** Legal: 24N 9E 20 C Out Date:  
 #357 Owner: NCA Admin: Doyon Regional Corporation  
 Name: **Billy Creek** Cause: Lightning

Fire was not checked today, will remain in monitor status.

Daily Report From: 08/11

**0.0 Acre Change Since 08/10**

**HK58** Lat: **63:52:07.2** Status: **U/C** Acres: **40.0** Option: **Full**  
**311271** Lon: **148:44:48.0** Start Date: 6/18/13 Area: **FAS**  
**PNHK58** Legal: 12S 6W 16 F Out Date:  
 #271 Owner: STA Admin: L&W-Lands and Waters  
 Name: **Moody Creek** Cause: Human

The fire was not checked and remains in monitor status.

Daily Report From: 08/11

**0.0 Acre Change Since 08/10**

**311256** Lat: **64:00:31.2** Status: **U/U** Acres: **2.0** Option: **Limited**  
 Lon: **148:45:22.2** Start Date: 6/17/13 Area: **FAS**  
 Legal: 10S 06W 33 F Out Date:  
 #256 Owner: STA Admin: L&W-Lands and Waters  
 Name: **Elsie Creek** Cause: Human

The fire was not checked and remains in monitor status.



## Unstaffed - DOF

Acres: 467,297.9

Acreage Change: 629.7

Daily Report From: 08/11

**0.0 Acre Change Since 08/10**

**HMX5** Lat: **64:01:33.0** Status: **U/U** Acres: **216.0** Option: **Limited**  
**311255** Lon: **148:39:36.6** Start Date: 6/17/13 Area: **FAS**  
**PNHMX5** Legal: 10S 6W 26 F Out Date:  
 #255 Owner: STA Admin: L&W-Lands and Waters  
 Name: **California Creek** Cause: Human

The fire was not checked and remains in monitor status.

Daily Report From: 08/11

**0.0 Acre Change Since 08/10**

Lat: **64:01:01.8** Status: **U/U** Acres: **200.0** Option: **Limited**  
**311247** Lon: **148:41:46.8** Start Date: 6/16/13 Area: **FAS**  
 Legal: 10S 6W 27 F Out Date:  
 #247 Owner: STA Admin: L&W-Lands and Waters  
 Name: **Tatlanika Creek** Cause: Human

The fire was not checked and remains in monitor status.

Daily Report From: 08/11

**0.0 Acre Change Since 08/10**

**HJD1** Lat: **62:30:37.2** Status: **U/U** Acres: **46,215.4** Option: **Limited**  
**313145** Lon: **141:24:50.4** Start Date: 5/31/13 Area: **TAS**  
**PDHJD1** Legal: 8N 22E 6 C Out Date:  
 #145 Owner: FWS Admin: TER-Tetlin  
 Name: **Chisana River** Cause: Lightning

Fire was not flown today and will remain in monitor status. No concerns at this time.

Daily Report From: 08/11

**0.0 Acre Change Since 08/10**

**HJC8** Lat: **61:27:19.8** Status: **U/U** Acres: **201,809.1** Option: **Limited**  
**304144** Lon: **155:41:26.4** Start Date: 5/31/13 Area: **SWS**  
**PNHJC8** Legal: 16N 36W 23 S Out Date:  
 #144 Owner: STA Admin: L&W-Lands and Waters  
 Name: **Lime Hills** Cause: Lightning

The fire was not flown today and will remain in monitor status.

Daily Report From: 08/11

**0.0 Acre Change Since 08/10**

**HK6V** Lat: **62:32:09.6** Status: **U/U** Acres: **157,747.4** Option: **Limited**  
**304140** Lon: **156:46:40.8** Start Date: 5/31/13 Area: **SWS**  
**PNHK6V** Legal: 28N 40W 7 S Out Date:  
 #140 Owner: STA Admin: L&W-Lands and Waters  
 Name: **Moore Creek** Cause: Lightning

The fire was not flown today and will remain in monitor status.

## Unstaffed - DOF

Acres: 467,297.9

Acreage Change: 629.7

---

Daily Report From: 08/11

**0.0 Acre Change Since 08/10**

**HH5F** Lat: **63:55:17.8** Status: **U/C** Acres: **239.0** Option: **Full**  
**311088** Lon: **148:51:41.6** Start Date: 5/27/13 Area: **FAS**  
Legal: 11S 7W 33 F Out Date:  
#088 Owner: PRI Admin: PRI-Private  
Name: **Louise Creek** Cause: Human

The fire was not checked and remains in monitor status.

---

Daily Report From: 08/11

**0.0 Acre Change Since 08/10**

**301011** Lat: **61:43:57.2** Status: **U/C** Acres: **0.1** Option: **Critical**  
Lon: **149:01:42.4** Start Date: 4/27/13 Area: **MSS**  
Legal: 19N 2E 14 S Out Date:  
#011 Owner: STA Admin: L&W-Lands and Waters  
Name: **Buffalo Mine Coal Seam 2013** Cause: Human

The fire was not checked and remains in monitor status.

Prescribed - AFS

---

***NO Daily Reports*****No Acreage Reported**

|             |   |         |                       |                           |
|-------------|---|---------|-----------------------|---------------------------|
| <b>AA06</b> | Lat: <b>64:40:48.0</b>                    | Status: | Acres:                | Option: <b>PRESCRIBED</b> |
|             | Lon: <b>146:50:30.0</b>                   |         | Start Date: 5/10/13   | Area: <b>MID</b>          |
|             | Legal: 003S 004E 01 F                     |         | Out Date:             |                           |
| #A06        | Owner: MIL                                |         | Admin: ARMY-U.S. Army |                           |
|             | Name: <b>YTA Grouse Habitat Prescribe</b> |         | Cause: Prescribed     |                           |

Alaska Interagency Coordination  
Center Situation Report  
Tuesday - 08/13/2013

| Wildland Fires                   | New | Out | Active | Npr | YTD Fires | YTD Acres   |
|----------------------------------|-----|-----|--------|-----|-----------|-------------|
| <b>Alaska Fire Service (AFS)</b> | 1   | 0   | 35     | 0   | 125       | 664,464.0   |
| GAD (Galena Zone)                | 0   | 0   | 1      | 0   | 32        | 50,897.7    |
| MID (Military)                   | 0   | 0   | 3      | 0   | 20        | 140,158.1   |
| TAD (Tanana Zone)                | 0   | 0   | 17     | 0   | 34        | 381,679.0   |
| UYD (Upper Yukon Zone)           | 1   | 0   | 14     | 0   | 39        | 91,729.2    |
| <b>State of Alaska (DOF)</b>     | 1   | 11  | 36     | 0   | 437       | 577,306.6   |
| CRS (Copper River)               | 0   | 0   | 6      | 0   | 41        | 6,659.8     |
| DAS (Delta)                      | 1   | 1   | 1      | 0   | 20        | 8.3         |
| FAS (Fairbanks)                  | 0   | 0   | 11     | 0   | 104       | 3,945.4     |
| HNS (Haines)                     | 0   | 0   | 0      | 0   | 5         | 0.6         |
| KKS (Kenai)                      | 0   | 0   | 0      | 0   | 76        | 52.4        |
| MSS (AnchorageMatSu Area)        | 0   | 1   | 3      | 0   | 96        | 177.3       |
| SWS (Southwest)                  | 0   | 9   | 6      | 0   | 53        | 452,419.7   |
| TAS (Tok)                        | 0   | 0   | 9      | 0   | 42        | 114,043.1   |
| <b>Forest Service (USFS)</b>     | 0   | 0   | 0      | 0   | 20        | 3.4         |
| CGF (Chugach)                    | 0   | 0   | 0      | 0   | 5         | 1.5         |
| TNF (Tongass)                    | 0   | 0   | 0      | 0   | 15        | 1.9         |
| <b>Statewide Totals</b>          | 2   | 11  | 71     | 0   | 582       | 1,241,774.0 |

**Active Wildfires:**

| Protection Summary: | CRI | FUL | MOD | LIM | NoEntry | TOTAL |
|---------------------|-----|-----|-----|-----|---------|-------|
| AFS Protection:     | 0   | 3   | 2   | 30  | 0       | 35    |
| DOF Protection:     | 5   | 7   | 1   | 23  | 0       | 36    |
| USFS Protection:    | 0   | 0   | 0   | 0   | 0       | 0     |
| Protection Totals:  | 5   | 10  | 3   | 53  | 0       | 71    |

## Status Summary

|                  | Staffed         |                   | Unstaffed       |                   |
|------------------|-----------------|-------------------|-----------------|-------------------|
|                  | Contained (S/C) | Uncontained (S/U) | Contained (U/C) | Uncontained (U/U) |
| AFS Protection:  | 0               | 4                 | 2               | 29                |
| DOF Protection:  | 0               | 3                 | 9               | 24                |
| USFS Protection: | 0               | 0                 | 0               | 0                 |
| Status Totals:   | 0               | 7                 | 11              | 53                |

---

## Fuels Management Fires

|                             | YTD Fires | YTD Acres | New | Active | Out Yesterday |
|-----------------------------|-----------|-----------|-----|--------|---------------|
| Borough                     | 1         | 0.5       | 0   | 0      | 0             |
| FWS (US Fish & Wildlife)    | 1         | 5.0       | 0   | 0      | 0             |
| Military                    | 11        | 5,149.0   | 0   | 1      | 0             |
| NPS (National Park Service) | 2         | 20.0      | 0   | 0      | 0             |
| Fuels Management Totals:    | 15        | 5,174.5   | 0   | 1      | 0             |

## Acreage Summary:

New Acres: 20.1

Active Acres: 1,074,119.8      12,424.2 Acreage Change Since 08/11

Out Acres: 170,228.5

New - AFS

Acres: 20.0

---

Daily Report From: 08/12

**20.0 Acreage On 08/12**

|               |                         |                    |                      |                        |
|---------------|-------------------------|--------------------|----------------------|------------------------|
| <b>HU79</b>   | Lat: <b>64:27:06.0</b>  | Status: <b>U/U</b> | Acres: <b>20.0</b>   | Option: <b>LIMITED</b> |
|               | Lon: <b>141:27:07.0</b> |                    | Start Date: 8/12/13  | Area: <b>UYD</b>       |
| <b>PDHU79</b> | Legal: 05S 032E 29 F    |                    | Out Date:            |                        |
| #683          | Owner: NCA              |                    | Admin: DOYON LIMITED |                        |
|               | Name: <b>Columbia</b>   |                    | Cause:               |                        |

Personnel in the detection aircraft N207DG reported a 20 acre fire backing with isolated torching in black spruce. The fire plots in Limited and was placed in monitor status. Winds on the fire were out of the east at 5-7 with a 10% cloud cover.

New - DOF

Acres: 0.1

---

Daily Report From: 08/12

**0.1 Acreage On 08/12**

|               |                         |                    |                     |                         |
|---------------|-------------------------|--------------------|---------------------|-------------------------|
| <b>312682</b> | Lat: <b>64:01:39.5</b>  | Status: <b>Out</b> | Acres: <b>0.1</b>   | Option: <b>CRITICAL</b> |
|               | Lon: <b>145:36:07.7</b> |                    | Start Date: 8/12/13 | Area: <b>DAS</b>        |
| #682          | Legal: 10S 11E 21 F     |                    | Out Date: 8/12/13   |                         |
|               | Owner: PRI              |                    | Admin: PRI-Private  |                         |
|               | Name: <b>James Road</b> |                    | Cause: Human        |                         |

Fire was reported as an illegal burn during a suspension and two engines responded. Fire is contained, controlled and out at 12:01

## Staffed - AFS

Acres: 166,204.0

Acreage Change: 11,698.0

Daily Report From: 08/12

**0.0 Acreage Change Since 08/11**

**HT20** Lat: **67:07:31.2** Status: **S/U** Acres: **1,634.0** Option: **FULL**  
**332661** Lon: **146:57:24.0** Personnel: **121** Start Date: 8/4/13 Area: **UYD**  
**PDHT20** Legal: 027N 004E 31 F Out Date:  
#661 Owner: NCA Admin: Venetie  
Name: **Crater Creek** Cause: Human

Crews mopped up 300' in DIVS Z from H20 to H10 and continued to construct line in DIVS A. Firefighters will continue to construct and hold line. This fire is staffed with 5 Type 2 crews and 26 overhead. The fire is in a big bowl with steep terrain causing erratic winds. The fire fuel type is not conducive for immediate progressive suppression. The steep terrain and dry fuels are dictating the use of suppression crews at this time. The fire is very reliant on helicopters for supplies and potential emergency medivacs and critical to maintaining field resources. Today, 2 crews continued to mop up Div Y, 2 crews will continue to mop up Div A. Incoming ICT3 will shadow Tuesday before taking over fire on 8-14. Bears have become a nuisance around camp and on the fireline. Difficult steep terrain will continue to be a safety concern for the type 2 crews. (There are 5 Type 2 crews and several overhead that are being shared with fire #475- Joint Lake.)

| Assigned Crews: |        | Assigned: |
|-----------------|--------|-----------|
| Arctic Village  | Type 2 | 8/6       |
| Chevak          | Type 2 | 8/6       |
| Ft Yukon # 1    | Type 2 | 8/6       |
| Koyuk           | Type 2 | 8/5       |
| Venetie # 2     | Type 2 | 8/10      |

Daily Report From: 08/12

**0.0 Acreage Change Since 08/11**

**HNF9** Lat: **65:22:40.0** Status: **S/U** Acres: **24,673.0** Option: **LIMITED**  
Lon: **144:17:40.0** Personnel: **125** Start Date: 7/3/13 Area: **UYD**  
**PDHNF9** Legal: 006N 017E 05 F Out Date:  
#506 Owner: BLM Admin: NOD-Fairbanks District  
Name: **Birch Creek** Cause: Lightning

The observed fire behavior was isolated and group torching, runs through black spruce, active backing, and creeping and smoldering in open areas of tundra. Numerous resources have been ordered to assist with cabin protection. A critical need for this fire is 1 Type 2 helicopter for Medivacs and operations. A transfer of command to a Type 2 Team ( IC Dan Dallas) was completed at 2200. There are 125 people on the fire, that includes 3 type 2 crews, a strike team of engines and several overhead.

| Assigned Crews: |        | Assigned: |
|-----------------|--------|-----------|
| Allakaket # 1   | Type 2 | 8/10      |
| Marshall        | Type 2 | 8/11      |
| St. Michael     | Type 2 | 8/11      |



Staffed - AFS

Acres: 166,204.0

Acreage Change: 11,698.0

Daily Report From: 08/12

**0.0 Acreage Change Since 08/11**

**HK8H** Lat: **64:41:37.2** Status: **S/U** Acres: **87,358.0** Option: **LIMITED**  
**332280** Lon: **146:35:29.4** Personnel: **59** Start Date: 6/19/13 Area: **MID**  
**PDHK8H** Legal: 2N 6E 32 F Out Date:  
#280 Owner: MIL Admin: ARMY-U.S. Army  
Name: **Stuart Creek 2** Cause: Human

Higher humidity values kept fire activity moderate, however extremely dry fuels continued to support fire growth. Division M resources mopped up hotspots along the fire edge. Division C patrolled Quarry and Brigadier Roads, and monitored fire progression in the Stuart Creek drainage, where the fire is approaching Glacier Creek, an identified trigger point for potential aerial firing off of South Camera Road. Engines monitored site protection and continued water shuttling to support hydraulics protecting military assets. Widespread fire activity within un-burned islands, some of which are near containment lines, remain a concern. Hardwoods continue to exhibit 1`-3` flame lengths with continuous active flame fronts in the leaf litter, and re-burn in previously burned areas has been observed regularly, consuming the entire tundra mat. With 70 miles of perimeter, aerial observation and timely IR data remains essential in identifying threats to containment, and essential for deploying our limited resources to high priority areas in a timely manner. Various military sites in and around the Impact Area remain threatened. Aerial and ground-based military training exercises are requiring extensive coordination by the IMT and military contacts, and continues to be a challenge. A TFR remains in place, and was modified on 8/12 to accommodate military training and civilian air traffic.

|                 |           |
|-----------------|-----------|
| Assigned Crews: | Assigned: |
| North Star      | T2        |
|                 | 7/24      |

Daily Report From: 08/12

**11,698.0 Acreage Change Since 08/11**

**HH8N** Lat: **63:53:35.0** Status: **S/U** Acres: **52,539.0** Option: **LIMITED**  
**332117** Lon: **145:59:35.0** Personnel: **223** Start Date: 5/30/13 Area: **MID**  
**PDHH8N** Legal: 012S 009E 09 F Out Date:  
#117 Owner: MIL Admin: Army  
Name: **Mississippi** Cause: Human

Improved visibility and reduction of wind velocity allowed for utilization of aviation resources. The fire has escaped military restricted area, threatening numerous structures and state timber units. Observed fire behavior was running, spotting and torching. The fire has moved out of old growth timber and into open tundra, spruce and hardwoods. The fire has been principally wind driven. Large growth is expected as weather conditions remain hot, dry and windy. The fire is approximately 1.4 miles from the Tanana River as the closest threat. The Type 1 and Type 2 crews will be utilized to supplement and reinforce structure protection areas. Engines will patrol the north side of Tanana and Delta Rivers within the subdivisions. There are 2 Type1 crews, 5 Type 2 crews, 6 engines, 5 dozers, 1 Type 3 and 1 Type 2 helicopter, and several overhead assigned to this fire.

|                 |           |
|-----------------|-----------|
| Assigned Crews: | Assigned: |
| Holy Cross      | Type 2    |
| Midnight Suns   | IHC       |
| Nulato # 1      | Type 2    |
| Nulato # 2      | Type 2    |
| Pioneer Peak    | IHC       |
| R10 USFS        | T2IA      |
| Tanana # 1      | Type 2    |
| White Mountain  | T2IA      |
|                 | 8/11      |
|                 | 8/11      |
|                 | 8/11      |
|                 | 8/11      |
|                 | 8/9       |
|                 | 8/8       |
|                 | 8/11      |
|                 | 8/10      |

## Staffed - DOF

Acres: 36,326.0

Acreage Change: 700.0

Daily Report From: 08/12

**700.0 Acreage Change Since 08/11**

**HU4Q** Lat: **64:41:31.4** Status: **S/U** Acres: **1,100.0** Option: **FULL**  
**311679** Lon: **145:46:55.0** Personnel: **56** Start Date: 8/11/13 Area: **FAS**  
**PNHU4Q** Legal: 2S 10E 33 F Out Date:  
#679 Owner: STA Admin: SMHL-Mental Health  
Name: **Caribou Creek** Cause: Human

The Caribou Creek Fire continued to see fire growth. Modis imaging shows fire growth not seen yet by the IC, who estimates the fire has seen an increase of possibly 700 acres. Limited availability of resources have shifted the fire strategy to point protection only at this time. Personnel on the fire will continue to set up point protection on existing structures, as well as continue to be inserted by boat. Helicopter 212TH will sling needed supplies to the ICP. There has been continued concern from property owners in the area and multiple TFR incursions, all of which are being addressed at this time. During the next operational period, once conditions allow for a recon by the FMO and IC, further tactics will be assessed. Fire activity has moderated since the weather change has moderated the winds in the fire area. (+700)

Daily Report From: 08/12

**0.0 Acreage Change Since 08/11**

**HL5N** Lat: **63:17:09.4** Status: **S/U** Acres: **9,726.0** Option: **FULL**  
**313414** Lon: **142:26:42.8** Personnel: **19** Start Date: 6/26/13 Area: **TAS**  
**PNHL5N** Legal: 17N 15E 1 C Out Date:  
#414 Owner: NCA Admin: Tetlin  
Name: **Tetlin Jct Ridge** Cause: Lightning

The fire continues to creep uphill on the northeast corner and north central in Sections 16 and 15. In Section 24 where the crew is working, the fire is smoldering and creeping with occasional single tree torching. Delta #2 continued to secure and hold the west side of the finger in Section 24. Bucket support was not possible due to heavy smoke inversion. (Crew names are reflected on Moon Lake incident.)

Daily Report From: 08/12

**0.0 Acreage Change Since 08/11**

**HL37** Lat: **63:25:42.1** Status: **S/U** Acres: **25,500.0** Option: **Full**  
**313401** Lon: **143:41:58.9** Personnel: **81** Start Date: 6/25/13 Area: **TAS**  
**PNHL37** Legal: 19N 9E 16 C Out Date:  
#401 Owner: NCA Admin: Tanacross Corporation  
Name: **Moon Lake** Cause: Lightning

Divisions T and Q remained relatively quiet along the Tanana River and in the area around H-30, exhibiting creeping and smoldering fire behavior with occasional single tree torching in the interior. The northeast flank of the fire continues to back down the ridge west of H-18 with 2` flame lengths and group tree torching observed. In Division W, Gannett Glacier continued mopping up in the area around the slop over in the 2010 Eagle Trail fire scar. Upper Tanana #2 was prepositioned at Mansfield Lake to protect values at risk. Divisions T and Q were unstaffed and will continue to be monitored by air.

|                  |           |           |                |
|------------------|-----------|-----------|----------------|
| Assigned Crews:  |           | Assigned: |                |
| Delta # 2        | Type 2    | 7/31      |                |
| Gannett Glacier  | Type 2 IA | 8/7       |                |
| Upper Tanana # 2 | Type 2    | 7/31      |                |
| Yukon            | Type 2 IA | 7/25      | Released: 8/12 |

## Unstaffed - AFS

Acres: 413,629.2

Acreage Change: 0.0

Daily Report From: 08/12

**0.0 Acreage Change Since 08/11**

**HT0J** Lat: **64:39:20.0** Status: **U/U** Acres: **1,870.5** Option: **LIMITED**  
 Lon: **152:26:37.0** Start Date: 8/3/13 Area: **TAD**  
 Legal: 003S 024W 18 F Out Date:  
 #654 Owner: BLM Admin: NOD-Fairbanks District  
 Name: **Chitanana** Cause: Lightning - WFU

The fire was last observed on 8/9 by N309VS. The fire remains in monitor status.

Daily Report From: 08/12

**0.0 Acreage Change Since 08/11**

**HT0F** Lat: **66:10:52.2** Status: **U/C** Acres: **18.0** Option: **FULL**  
**332652** Lon: **147:43:52.2** Start Date: 8/3/13 Area: **UYD**  
**PDHT0F** Legal: 016N 001W 27 F Out Date:  
 #652 Owner: FWS Admin: YFR-Yukon Flats  
 Name: **Beaverdam Lake** Cause: Lightning

The fire was last observed on 8/10. The fire remains in monitor status.

Daily Report From: 08/12

**0.0 Acreage Change Since 08/11**

**HTT8** Lat: **64:08:06.0** Status: **U/U** Acres: **103.7** Option: **LIMITED**  
**332642** Lon: **153:05:05.0** Start Date: 8/2/13 Area: **TAD**  
 Legal: 016S 029E 02 K Out Date:  
 #642 Owner: BLM Admin: NOD-Fairbanks District  
 Name: **Sethkokna** Cause: Lightning - WFU

The fire was last observed on 8/10 by N309VS. The fire remains in monitor status.

Daily Report From: 08/12

**0.0 Acreage Change Since 08/11**

**HS4T** Lat: **67:19:07.2** Status: **U/U** Acres: **50.7** Option: **LIMITED**  
**331610** Lon: **152:05:50.4** Start Date: 7/29/13 Area: **TAD**  
 Legal: 029N 020W 19 F Out Date:  
 #610 Owner: STA Admin: L&W-Lands and Waters  
 Name: **Grizzly Creek** Cause: Lightning

The fire was last observed on 08/09 by N309VS. This fire remains in monitor status.

Daily Report From: 08/12

**0.0 Acreage Change Since 08/11**

**HS1S** Lat: **66:12:43.8** Status: **U/C** Acres: **51.0** Option: **MODIFIED**  
**332588** Lon: **147:16:41.4** Start Date: 7/27/13 Area: **UYD**  
 Legal: 016N 002E 14 F Out Date:  
 #588 Owner: NCA Admin: Doyon  
 Name: **Twin Lakes** Cause: Lightning

The fire was last observed on 8/6 by helicopter H-508EH. The fire remains in monitor status.

## Unstaffed - AFS

Acres: 413,629.2

Acreage Change: 0.0

Daily Report From: 08/12

**0.0 Acreage Change Since 08/11**

**HQ1V** Lat: **67:59:00.0** Status: **U/U** Acres: **1,422.3** Option: **LIMITED**  
 Lon: **144:07:00.0** Start Date: 7/15/13 Area: **UYD**  
**PDHQ1V** Legal: 037N 016E 32 F Out Date:  
 #550 Owner: FWS Admin: ARR-Arctic  
 Name: **Koness** Cause: Lightning - WFU

The fire was last observed on 8/8 by N9011N. The fire remains in monitor status.

Daily Report From: 08/12

**0.0 Acreage Change Since 08/11**

**HQJ4** Lat: **64:34:00.5** Status: **U/U** Acres: **1,267.8** Option: **Limited**  
**GAD-540** Lon: **155:47:10.8** Start Date: 7/13/13 Area: **GAD**  
**PDHQJ4** Legal: 11S 15E 1 Out Date:  
 #540 Owner: NCA Admin: Doyon Regional Corporation  
 Name: **Main Creek** Cause: Lightning

The fire was not flown today and will remain in monitor status.

Daily Report From: 08/12

**0.0 Acreage Change Since 08/11**

**HQG2** Lat: **65:26:06.6** Status: **U/U** Acres: **2,230.5** Option: **LIMITED**  
**331538** Lon: **154:08:17.4** Start Date: 7/13/13 Area: **TAD**  
**PDHQG2** Legal: 001S 023E 03 K Out Date:  
 #538 Owner: STA Admin: L&W-Lands and Water  
 Name: **West Fork** Cause: Lightning

The fire was last observed on 08/09 by N309VS. This fire remains in monitor status.

Daily Report From: 08/12

**0.0 Acreage Change Since 08/11**

**HN86** Lat: **63:28:36.6** Status: **U/U** Acres: **5,501.4** Option: **LIMITED**  
 Lon: **152:06:03.6** Start Date: 7/6/13 Area: **TAD**  
**PDHN86** Legal: 017S 024W 02 F Out Date:  
 #518 Owner: NPS Admin: DEP-Denali  
 Name: **Castle Rocks** Cause: Lightning

Fire personnel on detection ship N309VS reported a 20% active perimeter at 1815. Fire behavior was smoldering, creeping and backing in black and white spruce. The south side of the fire was most active with creeping and smoldering in hardwoods and black spruce. Minimal activity on the north side of the fire observed as creeping and backing. The fire remains in monitor status.

Daily Report From: 08/12

**0.0 Acreage Change Since 08/11**

**HNX5** Lat: **65:49:00.0** Status: **U/U** Acres: **2.0** Option: **LIMITED**  
**311511** Lon: **147:47:00.0** Start Date: 7/4/13 Area: **UYD**  
**PDHNX5** Legal: 012N 001E 26 F Out Date:  
 #511 Owner: STA Admin: L&W-Lands and Waters  
 Name: **Victoria Creek** Cause: Lightning

The fire was last observed on 8/3 by J-12. The fire remains in monitor status.

## Unstaffed - AFS

Acres: 413,629.2

Acreage Change: 0.0

Daily Report From: 08/12

0.0 Acreage Change Since 08/11

**HM3U** Lat: **65:58:01.8** Status: **U/U** Acres: **7,561.9** Option: **LIMITED**  
**332495** Lon: **145:40:39.6** Start Date: 7/1/13 Area: **UYD**  
**PDHM3U** Legal: 13N 10E 8 F Out Date:  
#495 Owner: FWS Admin: YFR-Yukon Flats  
Name: **Discovery Creek** Cause: Lightning

The fire was last observed on 8/11 by N9011N. The fire remains in monitor status.

Daily Report From: 08/12

0.0 Acreage Change Since 08/11

**HM2V** Lat: **63:48:15.7** Status: **U/U** Acres: **1.9** Option: **LIMITED**  
**332489** Lon: **145:08:09.7** Start Date: 7/1/13 Area: **MID**  
Legal: 013S 013E 12 F Out Date:  
#489 Owner: MIL Admin: ARMY-U.S. Army  
Name: **Gerstle** Cause: Lightning

The fire was last observed on 8/1 by N40HU. The fire remains in monitor status.

Daily Report From: 08/12

0.0 Acreage Change Since 08/11

**HMJ9** Lat: **67:13:10.0** Status: **U/U** Acres: **4,370.0** Option: **LIMITED**  
Lon: **145:16:37.0** Start Date: 6/29/13 Area: **UYD**  
Legal: 028N 011E 26 F Out Date:  
#475 Owner: FWS Admin: YFR-Yukon Flats  
Name: **Joint Lake** Cause: Lightning

The observed fire behavior today was creeping and smoldering in timber, grass and understory in white spruce and tundra. This fire remains unstaffed today, Tuesday it will receive shared resources 1 DIVS, 1 crew, 4 fallers and a fireline EMT from the Crater Creek fire #661.

Daily Report From: 08/12

0.0 Acreage Change Since 08/11

**HMD7** Lat: **67:11:13.0** Status: **U/U** Acres: **23,355.4** Option: **LIMITED**  
**332469** Lon: **142:05:35.0** Start Date: 6/29/13 Area: **UYD**  
**PDHMD7** Legal: 027N 026E 07 F Out Date:  
#469 Owner: FWS Admin: ARR-Arctic  
Name: **North Porcupine** Cause: Lightning

The fire was last observed on 7/29 by 361EH. The fire remains in monitor status.

Daily Report From: 08/12

0.0 Acreage Change Since 08/11

**HMB3** Lat: **63:34:02.0** Status: **U/U** Acres: **4,415.0** Option: **LIMITED**  
Lon: **151:21:06.0** Start Date: 6/28/13 Area: **TAD**  
Legal: 015S 020W 36 F Out Date:  
#466 Owner: NPS Admin: DEP-Denali  
Name: **McKinley River East** Cause: Lightning

The fire was last observed on 8/10 by N309VS. The fire remains in monitor status.

## Unstaffed - AFS

Acres: 413,629.2

Acreage Change: 0.0

Daily Report From: 08/12

**0.0 Acreage Change Since 08/11**

**HL81** Lat: **67:51:48.0** Status: **U/U** Acres: **33.2** Option: **LIMITED**  
 Lon: **143:32:12.0** Start Date: 6/28/13 Area: **UYD**  
 Legal: 035N 019E 18 F Out Date:  
 #462 Owner: FWS Admin: ARR-Arctic  
 Name: **Shoulder Mountain** Cause: Lightning

The fire was last observed on 8/8 by N9011N. The fire remains in monitor status.

Daily Report From: 08/12

**0.0 Acreage Change Since 08/11**

**HL5V** Lat: **63:41:34.0** Status: **U/U** Acres: **30,422.5** Option: **LIMITED**  
**332429** Lon: **150:08:36.0** Start Date: 6/26/13 Area: **TAD**  
**PDHL5V** Legal: 014S 013W 19 F Out Date:  
 #429 Owner: NPS Admin: DEP-Denali  
 Name: **Toklat River East** Cause: Lightning

All fire personnel were demobed from the fire with H-16920 at 1144. The fire was placed in monitor status.

Daily Report From: 08/12

**0.0 Acreage Change Since 08/11**

**HL3W** Lat: **63:59:20.0** Status: **U/U** Acres: **40,305.0** Option: **LIMITED**  
 Lon: **150:37:56.0** Start Date: 6/25/13 Area: **TAD**  
 Legal: 011S 016W 02 F Out Date:  
 #394 Owner: NPS Admin: DEP-Denali  
 Name: **Sandless Lake** Cause: Lightning

The fire was last observed on 8/10 by N309VS. The fire remains in monitor status.

Daily Report From: 08/12

**0.0 Acreage Change Since 08/11**

**HL1B** Lat: **64:36:58.0** Status: **U/U** Acres: **25,829.9** Option: **LIMITED**  
**332377** Lon: **154:10:09.0** Start Date: 6/24/13 Area: **TAD**  
**PDHL1B** Legal: 010S 023E 13 K Out Date:  
 #377 Owner: FWS Admin: NOR-Nowitna  
 Name: **Little Mud** Cause: Lightning

The fire was observed on 08/12/2013 by fire personnel on N309VS. Fire behavior was active for 10 percent of the fire perimeter with smoldering and creeping. Fuels are black and white spruce with 100 percent cloud cover and light precipitation was observed over the area. Fire is in monitor status.

Daily Report From: 08/12

**0.0 Acreage Change Since 08/11**

**HL07** Lat: **64:05:52.2** Status: **U/U** Acres: **6,033.4** Option: **LIMITED**  
 Lon: **151:35:13.8** Start Date: 6/24/13 Area: **TAD**  
**PDHL07** Legal: 009S 021W 36 F Out Date:  
 #376 Owner: BLM Admin: NOD-Fairbanks District  
 Name: **Dead Fish Lake** Cause: Lightning

The fire was last observed on 8/10 by N309VS. The fire remains in monitor status.

## Unstaffed - AFS

Acres: 413,629.2

Acreage Change: 0.0

Daily Report From: 08/12

**0.0 Acreage Change Since 08/11**

**HLZ3** Lat: **67:02:15.0** Status: **U/U** Acres: **15,528.3** Option: **LIMITED**  
 Lon: **147:19:59.0** Start Date: 6/23/13 Area: **UYD**  
 Legal: 026N 002E 33 F Out Date:  
 #370 Owner: FWS Admin: YFR-Yukon Flats  
 Name: **Chandalar** Cause: Lightning

The fire was last observed on 7/22. The fire remains in monitor status.

Daily Report From: 08/12

**0.0 Acreage Change Since 08/11**

**HLT2** Lat: **63:56:19.0** Status: **U/U** Acres: **64,499.0** Option: **FULL**  
**331360** Lon: **152:12:09.0** Start Date: 6/22/13 Area: **TAD**  
**PDHLT2** Legal: 011S 024W 26 F Out Date:  
 #360 Owner: STA Admin: L&W-Lands and Water  
 Name: **Beaver Log Lakes** Cause: Lightning

The fire was last observed on 8/10 by N309VS. The fire remains in monitor status.

Daily Report From: 08/12

**0.0 Acreage Change Since 08/11**

**HLT1** Lat: **63:54:29.4** Status: **U/U** Acres: **32,491.2** Option: **LIMITED**  
**332359** Lon: **151:22:03.6** Start Date: 6/22/13 Area: **TAD**  
**PDHLT1** Legal: 012S 019W 06 F Out Date:  
 #359 Owner: NPS Admin: DEP-Denali  
 Name: **Moving River** Cause: Lightning

The fire was last observed on 8/10 by N309VS. The fire remains in monitor status.

Daily Report From: 08/12

**0.0 Acreage Change Since 08/11**

**HLM6** Lat: **63:44:33.0** Status: **U/U** Acres: **2,115.8** Option: **LIMITED**  
 Lon: **151:09:04.0** Start Date: 6/21/13 Area: **TAD**  
 Legal: 013S 019W 36 F Out Date:  
 #350 Owner: NPS Admin: DEP-Denali  
 Name: **Bear Creek** Cause: Lightning

The fire was last observed on 8/10 by N309VS. The fire remains in monitor status.

Daily Report From: 08/12

**0.0 Acreage Change Since 08/11**

**HLL4** Lat: **64:15:59.0** Status: **U/U** Acres: **47,587.4** Option: **LIMITED**  
 Lon: **154:18:58.0** Start Date: 6/21/13 Area: **TAD**  
 Legal: 014S 023E 21 K Out Date:  
 #342 Owner: BLM Admin: NOD-Fairbanks District  
 Name: **Sulatna River** Cause: Lightning

The fire was observed on 08/12/2013 by fire personnel on N309VS. Fire behavior had zero percent activity around the perimeter with one interior smoke showing. That smoke was smoldering with 100% cloud cover. Fire is in monitor status.

## Unstaffed - AFS

Acres: 413,629.2

Acreage Change: 0.0

Daily Report From: 08/12

**0.0 Acreage Change Since 08/11**

**HLF5** Lat: **66:48:32.0** Status: **U/U** Acres: **64,078.2** Option: **LIMITED**  
**332332** Lon: **150:56:47.0** Start Date: 6/20/13 Area: **TAD**  
**PDHLF5** Legal: 023N016W 23 F Out Date:  
#332 Owner: BLM Admin: NOD-Fairbanks District  
Name: **Prospect Creek** Cause: Lightning

The fire was last observed on 8/9 by N309VS. The fire remains in monitor status.

Daily Report From: 08/12

**0.0 Acreage Change Since 08/11**

**HLE6** Lat: **67:12:33.0** Status: **U/U** Acres: **2,602.2** Option: **LIMITED**  
**331328** Lon: **151:47:04.0** Start Date: 6/20/13 Area: **TAD**  
**PDHEL6** Legal: 028N019W 32 F Out Date:  
#328 Owner: STA Admin: L&W-Lands and Water  
Name: **Timber Creek** Cause: Lightning

This fire was last observed on 08/09/13 by N309VS. The fire remains in monitor status.

Daily Report From: 08/12

**0.0 Acreage Change Since 08/11**

**HLDS** Lat: **66:04:58.0** Status: **U/U** Acres: **19,477.2** Option: **LIMITED**  
Lon: **150:49:09.0** Start Date: 6/20/13 Area: **TAD**  
Legal: 015N015W 31 F Out Date:  
#315 Owner: BLM Admin: NOD-Fairbanks District  
Name: **Ray River 2** Cause: Lightning

The fire was last observed on 8/9 by N309VS. The fire remains in monitor status.

Daily Report From: 08/12

**0.0 Acreage Change Since 08/11**

**HLD1** Lat: **65:23:52.0** Status: **U/U** Acres: **10,377.0** Option: **LIMITED**  
Lon: **141:32:20.0** Start Date: 6/20/13 Area: **UYD**  
Legal: 007N030E 27 F Out Date:  
#310 Owner: NCA Admin: Doyon  
Name: **Nation River** Cause: Lightning

This fire was monitored on 7/22 by N9011N and remains in monitor status.

Daily Report From: 08/12

**0.0 Acreage Change Since 08/11**

**HC33** Lat: **65:01:37.7** Status: **U/U** Acres: **26.8** Option: **MODIFIED**  
Lon: **141:14:57.3** Start Date: 3/14/13 Area: **UYD**  
Legal: 002N032E 04 F Out Date:  
#002 Owner: NCA Admin: Doyon  
Name: **Windfall Mountain** Cause: Lightning

The fire was last observed on 7/22 by N-9011N. The fire remains in monitor status.



## Unstaffed - DOF

Acres: 457,960.6

Acreage Change: 26.2

Daily Report From: 08/12

**0.0 Acreage Change Since 08/11**

Lat: **64:51:50.1** Status: **U/C** Acres: **0.1** Option: **Critical**  
**311678** Lon: **147:45:03.0** Start Date: 8/11/13 Area: **FAS**  
 Legal: 1N 1W 33 F Out Date:  
 #678 Owner: PRI Admin: PRI-Private  
 Name: **Fair Grounds** Cause: Human

The fire was not checked and will remain in monitor status.

Daily Report From: 08/12

**0.0 Acreage Change Since 08/11**

Lat: **64:00:16.1** Status: **U/C** Acres: **0.1** Option: **Critical**  
**312677** Lon: **145:34:49.3** Start Date: 8/10/13 Area: **DAS**  
 Legal: 10S 11E 34 F Out Date:  
 #677 Owner: PRI Admin: PRI-Private  
 Name: **MP 1417** Cause: Human

Fire was checked today and no smokes or heat was found, will leave in monitor status for another burn cycle.

Daily Report From: 08/12

**0.0 Acreage Change Since 08/11**

Lat: **64:45:17.0** Status: **U/C** Acres: **1.1** Option: **Limited**  
**HT4G** Lon: **148:53:01.5** Start Date: 8/5/13 Area: **FAS**  
**311663** Legal: 2S 7W 11 F Out Date:  
**PNHT4G** #663 Owner: STA Admin: L&W-Lands and Waters  
 Name: **Sled Road** Cause: Human

The Sled Road Fire was not checked and remains in monitor status.

Daily Report From: 08/12

**0.0 Acreage Change Since 08/11**

Lat: **61:10:00.0** Status: **U/U** Acres: **0.1** Option: **Limited**  
**301651** Lon: **149:38:00.0** Start Date: 8/3/13 Area: **MSS**  
 Legal: 13N 2W 21 S Out Date:  
 #651 Owner: STA Admin: L&W-Lands and Waters  
 Name: **Knoya Ridge Trail** Cause: Human

The fire was not checked and remains in monitor status.

Daily Report From: 08/12

**0.0 Acreage Change Since 08/11**

Lat: **65:13:28.8** Status: **U/U** Acres: **84.0** Option: **Critical**  
**HTZ7** Lon: **147:01:10.2** Start Date: 8/3/13 Area: **FAS**  
**311649** Legal: 5N 4E 30 F Out Date:  
**PNHTZ7** #649 Owner: PRI Admin: PRI-Private  
 Name: **Long Creek** Cause: Human

Fire was not checked today and shall remain in monitor status.

## Unstaffed - DOF

Acres: 457,960.6

Acreage Change: 26.2

Daily Report From: 08/12

**0.0 Acreage Change Since 08/11**

Lat: **62:41:37.2** Status: **U/U** Acres: **183.9** Option: **Limited**  
**304646** Lon: **154:51:39.6** Start Date: 8/3/13 Area: **SWS**  
 Legal: 30N 30W 14 S Out Date:  
 #646 Owner: STA Admin: L&W-Lands and Waters  
 Name: **Middle Fork** Cause: Lightning

The fire was flown by aircraft 316HA. The fire still had smoke on the interior, and on part of the perimeter. Nothing is threatened, and the fire will remain in monitor status.

Daily Report From: 08/12

**0.0 Acreage Change Since 08/11**

Lat: **62:44:54.3** Status: **U/U** Acres: **7.7** Option: **Limited**  
**314639** Lon: **145:55:19.4** Start Date: 8/2/13 Area: **CRS**  
 Legal: 11N 4W 18 C Out Date:  
 #639 Owner: STA Admin: L&W-Lands and Waters  
 Name: **Twelve Mile Creek** Cause: Lightning

The fire was not checked and remains in monitor status.

Daily Report From: 08/12

**0.0 Acreage Change Since 08/11**

Lat: **62:01:17.3** Status: **U/C** Acres: **2.0** Option: **Full**  
**314638** Lon: **146:27:36.5** Start Date: 8/2/13 Area: **CRS**  
 Legal: 3N 7W 23 C Out Date:  
 #638 Owner: STA Admin: L&W-Lands and Waters  
 Name: **Mendeltna Creek** Cause: Lightning

The fire was not checked and remains in monitor status.

Daily Report From: 08/12

**0.0 Acreage Change Since 08/11**

Lat: **62:15:02.0** Status: **U/U** Acres: **0.5** Option: **Limited**  
**314632** Lon: **145:41:20.9** Start Date: 8/1/13 Area: **CRS**  
 Legal: 6N 3W 36 C Out Date:  
 #632 Owner: STA Admin: L&W-Lands and Waters  
 Name: **Moose Creek** Cause: Lightning

The fire was not checked and remains in monitor status.

Daily Report From: 08/12

**0.0 Acreage Change Since 08/11**

Lat: **62:57:20.5** Status: **U/U** Acres: **97.2** Option: **Limited**  
**314630** Lon: **146:57:52.9** Start Date: 8/1/13 Area: **CRS**  
 Legal: 14N 9W 32 C Out Date:  
 #630 Owner: STA Admin: L&W-Lands and Waters  
 Name: **Clearwater Creek** Cause: Lightning

The fire was not checked and remains in monitor status.

## Unstaffed - DOF

Acres: 457,960.6

Acreage Change: 26.2

Daily Report From: 08/12

**0.0 Acreage Change Since 08/11**

**HTW0** Lat: **62:17:44.0** Status: **U/U** Acres: **283.0** Option: **Limited**  
**314625** Lon: **146:49:24.4** Start Date: 7/31/13 Area: **CRS**  
 Legal: 6N 9W 13 C Out Date:  
 #625 Owner: STA Admin: L&W-Lands and Waters  
 Name: **Tabert Lake** Cause: Lightning

The fire was flown by H-73LF. The fire was producing a 5,000 foot column, and was most active on the south and west. There was a noticable acreage increase, but 73LF had insufficient time to map it. The fire remains in monitor status.

Daily Report From: 08/12

**0.0 Acreage Change Since 08/11**

**304596** Lat: **60:59:07.2** Status: **U/U** Acres: **4,310.0** Option: **Limited**  
 Lon: **154:59:21.0** Start Date: 7/28/13 Area: **SWS**  
 Legal: 10N 32W 5 S Out Date:  
 #596 Owner: STA Admin: L&W-Lands and Waters  
 Name: **Whitefish Lake** Cause: Lightning

The fire was flown by aircraft 316HA. No fire behavior was observed, but due to poor visibility the fire will remain in monitor status.

Daily Report From: 08/12

**0.0 Acreage Change Since 08/11**

**HS2N** Lat: **61:16:52.8** Status: **U/U** Acres: **6,679.1** Option: **Modified**  
**304591** Lon: **155:14:04.2** Start Date: 7/28/13 Area: **SWS**  
**PNHS2N** Legal: 14N 33W 29 S Out Date:  
 #591 Owner: BLM Admin: AND-Anchorage District  
 Name: **Can Creek** Cause: Lightning

The fire was flown by aircraft 316HA. The fire still had heat on the southwest corner, and a small smoke on the eastern perimeter. Nothing is immediately threatened at this time, and the fire will remain in monitor status.

Daily Report From: 08/12

**0.0 Acreage Change Since 08/11**

**301585** Lat: **61:45:53.8** Status: **U/C** Acres: **0.1** Option: **Full**  
 Lon: **150:44:24.8** Start Date: 7/25/13 Area: **MSS**  
 Legal: 19N 8W 4 S Out Date:  
 #585 Owner: STA Admin: L&W-Lands and Waters  
 Name: **Yentna** Cause: Lightning

The fire was not checked and remains in monitor status.

Daily Report From: 08/12

**0.0 Acreage Change Since 08/11**

**HQ3V** Lat: **62:44:51.6** Status: **U/U** Acres: **92.0** Option: **Limited**  
**313554** Lon: **141:46:23.4** Start Date: 7/16/13 Area: **TAS**  
**PNHQ3V** Legal: 11N 19E 12 C Out Date:  
 #554 Owner: FWS Admin: TER-Tetlin  
 Name: **Jalamund** Cause: Lightning

Fire was not patrolled today, fire will remain in monitor status. No concerns at this time.

## Unstaffed - DOF

Acres: 457,960.6

Acreage Change: 26.2

Daily Report From: 08/12

**0.0 Acreage Change Since 08/11**

**313501** Lat: **62:47:55.8** Status: **U/U** Acres: **38.0** Option: **Limited**  
 Lon: **141:44:39.0** Start Date: 7/2/13 Area: **TAS**  
 Legal: 12N 20E 19 C Out Date:  
 #501 Owner: STA Admin: FOR-Forestry  
 Name: **Stuver Creek #2** Cause: Lightning

Fire was not patrolled today, fire will remain in monitor status. No concerns at this time.

Daily Report From: 08/12

**0.0 Acreage Change Since 08/11**

**HM6Y** Lat: **62:47:37.0** Status: **U/U** Acres: **41.0** Option: **Limited**  
**313496** Lon: **141:47:00.2** Start Date: 7/2/13 Area: **TAS**  
 Legal: 12N 19E 26 C Out Date:  
 #496 Owner: FWS Admin: TER-Tetlin  
 Name: **Stuver Creek** Cause: Lightning

Fire was not patrolled today, fire will remain in monitor status. No concerns at this time.

Daily Report From: 08/12

**0.0 Acreage Change Since 08/11**

**313449** Lat: **63:45:57.2** Status: **U/U** Acres: **8,617.0** Option: **Limited**  
 Lon: **141:41:43.6** Start Date: 6/27/13 Area: **TAS**  
 Legal: 23 19 10 C Out Date:  
 #449 Owner: STA Admin: FOR-Forestry  
 Name: **Big Timber Creek** Cause: Lightning

7DG flew Timber Creek fire, no smokes seen on fire.

Daily Report From: 08/12

**26.2 Acreage Change Since 08/11**

**314444** Lat: **62:41:52.9** Status: **U/U** Acres: **6,026.2** Option: **Limited**  
 Lon: **145:11:06.4** Start Date: 6/27/13 Area: **CRS**  
 Legal: 11N 1E 35 C Out Date:  
 #444 Owner: STA Admin: L&W-Lands and Waters  
 Name: **Excelsior** Cause: Lightning

The fire was flown by H-73LF. There was no noticeable growth and little smoke was visible. The acreage increase is due to more accurate mapping. The fire remains in monitor status.

Daily Report From: 08/12

**0.0 Acreage Change Since 08/11**

**HL6D** Lat: **60:16:34.2** Status: **U/U** Acres: **1,868.5** Option: **Limited**  
**304437** Lon: **153:54:56.4** Start Date: 6/27/13 Area: **SWS**  
 Legal: 02N 27W 11 S Out Date:  
 #437 Owner: NPS Admin: LCP-Lake Clark  
 Name: **Currant Creek** Cause: Lightning

The fire was flown by aircraft 316HA. No smoke or fire behavior were observed, and the fire will remain in monitor status.

## Unstaffed - DOF

Acres: 457,960.6

Acreage Change: 26.2

Daily Report From: 08/12

0.0 Acreage Change Since 08/11

**HL3N** Lat: **64:44:09.6** Status: **U/C** Acres: **1,806.0** Option: **Critical**  
**311388** Lon: **148:41:19.2** Start Date: 6/25/13 Area: **FAS**  
**PNHL3N** Legal: 2S 6W 14 F Out Date:  
#388 Owner: NCA Admin: Togothele  
Name: **Skinny`s Road** Cause: Human

A squad of personnel continued rehab in the fire area today. This fire will still be in monitor status.

Daily Report From: 08/12

0.0 Acreage Change Since 08/11

**313386** Lat: **63:24:17.6** Status: **U/U** Acres: **7,966.0** Option: **LIMITED**  
Lon: **141:31:25.5** Start Date: 6/25/13 Area: **TAS**  
Legal: 19 20 23 C Out Date:  
#386 Owner: STA Admin: FOR-Forestry  
Name: **Ladue Fork** Cause: Lightning

Fire was flown today by the IC in 7DG. Fire has one smoke in section 15 at the south end of the fire 1/4 mile into the interior, with a 30 % cloud cover.

Daily Report From: 08/12

0.0 Acreage Change Since 08/11

**311366** Lat: **64:02:26.4** Status: **U/U** Acres: **5.0** Option: **LIMITED**  
Lon: **148:40:37.8** Start Date: 6/23/13 Area: **FAS**  
Legal: 10S 6W 1 F Out Date:  
#366 Owner: STA Admin: L&W-Lands and Waters  
Name: **Iron Creek** Cause: Human

The fire was not checked and remains in monitor status.

Daily Report From: 08/12

0.0 Acreage Change Since 08/11

**HLS2** Lat: **63:51:09.6** Status: **U/U** Acres: **13,383.0** Option: **Limited**  
**313357** Lon: **143:43:36.0** Start Date: 6/22/13 Area: **TAS**  
**PDHLS2** Legal: 24N 9E 20 C Out Date:  
#357 Owner: NCA Admin: Doyon Regional Corporation  
Name: **Billy Creek** Cause: Lightning

Flew fire with 7DG. Billy creek fire 20% active moving NE, creeping uphill into the old burn.

Daily Report From: 08/12

0.0 Acreage Change Since 08/11

**HK58** Lat: **63:52:07.2** Status: **U/C** Acres: **40.0** Option: **Full**  
**311271** Lon: **148:44:48.0** Start Date: 6/18/13 Area: **FAS**  
**PNHK58** Legal: 12S 6W 16 F Out Date:  
#271 Owner: STA Admin: L&W-Lands and Waters  
Name: **Moody Creek** Cause: Human

This fire was not flown or checked today due to higher priority fires.

## Unstaffed - DOF

Acres: 457,960.6

Acreage Change: 26.2

Daily Report From: 08/12

**0.0 Acreage Change Since 08/11**

**311256** Lat: **64:00:31.2** Status: **U/U** Acres: **2.0** Option: **Limited**  
 Lon: **148:45:22.2** Start Date: 6/17/13 Area: **FAS**  
 Legal: 10S 06W 33 F Out Date:  
 #256 Owner: STA Admin: L&W-Lands and Waters  
 Name: **Elsie Creek** Cause: Human

This fire was not flown or checked today and will remain in monitor status.

Daily Report From: 08/12

**0.0 Acreage Change Since 08/11**

**HMX5** Lat: **64:01:33.0** Status: **U/U** Acres: **216.0** Option: **Limited**  
**311255** Lon: **148:39:36.6** Start Date: 6/17/13 Area: **FAS**  
**PNHMX5** Legal: 10S 6W 26 F Out Date:  
 #255 Owner: STA Admin: L&W-Lands and Waters  
 Name: **California Creek** Cause: Human

The fire was not flown or checked due to higher priority fires.

Daily Report From: 08/12

**0.0 Acreage Change Since 08/11**

**311247** Lat: **64:01:01.8** Status: **U/U** Acres: **200.0** Option: **Limited**  
 Lon: **148:41:46.8** Start Date: 6/16/13 Area: **FAS**  
 Legal: 10S 6W 27 F Out Date:  
 #247 Owner: STA Admin: L&W-Lands and Waters  
 Name: **Tatlanika Creek** Cause: Human

This fire was not flown or checked due to higher priority fires.

Daily Report From: 08/12

**0.0 Acreage Change Since 08/11**

**HJD1** Lat: **62:30:37.2** Status: **U/U** Acres: **46,215.4** Option: **Limited**  
**313145** Lon: **141:24:50.4** Start Date: 5/31/13 Area: **TAS**  
**PDHJD1** Legal: 8N 22E 6 C Out Date:  
 #145 Owner: FWS Admin: TER-Tetlin  
 Name: **Chisana River** Cause: Lightning

Fire was not patrolled today, fire will remain in monitor status. No concerns at this time.

Daily Report From: 08/12

**0.0 Acreage Change Since 08/11**

**HJC8** Lat: **61:27:19.8** Status: **U/U** Acres: **201,809.1** Option: **Limited**  
**304144** Lon: **155:41:26.4** Start Date: 5/31/13 Area: **SWS**  
**PNHJC8** Legal: 16N 36W 23 S Out Date:  
 #144 Owner: STA Admin: L&W-Lands and Waters  
 Name: **Lime Hills** Cause: Lightning

The fire was flown by aircraft 316HA. No smokes or fire activity was observed, and the fire remains in monitor status.

## Unstaffed - DOF

Acres: 457,960.6

Acreage Change: 26.2

Daily Report From: 08/12

**0.0 Acreage Change Since 08/11**

**HK6V** Lat: **62:32:09.6** Status: **U/U** Acres: **157,747.:** Option: **Limited**  
**304140** Lon: **156:46:40.8** Start Date: 5/31/13 Area: **SWS**  
**PNHK6V** Legal: 28N 40W 7 S Out Date:  
 #140 Owner: STA Admin: L&W-Lands and Waters  
 Name: **Moore Creek** Cause: Lightning

The fire was not flown today, and remains in monitor status.

Daily Report From: 08/12

**0.0 Acreage Change Since 08/11**

**HH5F** Lat: **63:55:17.8** Status: **U/C** Acres: **239.0** Option: **Full**  
**311088** Lon: **148:51:41.6** Start Date: 5/27/13 Area: **FAS**  
 Legal: 11S 7W 33 F Out Date:  
 #088 Owner: PRI Admin: PRI-Private  
 Name: **Louise Creek** Cause: Human

The fire was not flown or checked today due to higher priority fires.

Daily Report From: 08/12

**0.0 Acreage Change Since 08/11**

Lat: **61:43:57.2** Status: **U/C** Acres: **0.1** Option: **Critical**  
**301011** Lon: **149:01:42.4** Start Date: 4/27/13 Area: **MSS**  
 Legal: 19N 2E 14 S Out Date:  
 #011 Owner: STA Admin: L&W-Lands and Waters  
 Name: **Buffalo Mine Coal Seam 2013** Cause: Human

The fire was not checked and remains in monitor status.

Prescribed - AFS

---

***NO Daily Reports*****No Acreage Reported**

|             |   |         |                       |                           |
|-------------|---|---------|-----------------------|---------------------------|
| <b>AA06</b> | Lat: <b>64:40:48.0</b>                    | Status: | Acres:                | Option: <b>PRESCRIBED</b> |
|             | Lon: <b>146:50:30.0</b>                   |         | Start Date: 5/10/13   | Area: <b>MID</b>          |
|             | Legal: 003S 004E 01 F                     |         | Out Date:             |                           |
| #A06        | Owner: MIL                                |         | Admin: ARMY-U.S. Army |                           |
|             | Name: <b>YTA Grouse Habitat Prescribe</b> |         | Cause: Prescribed     |                           |



## Out - DOF

Acres: 9,363.6

Acreage Change: 0.0

Daily Report From: 08/12

**0.0 Acreage Change Since 08/11**

Lat: **61:39:07.7** Status: **Out** Acres: **0.1** Option: **CRITICAL**  
**301673** Lon: **149:30:07.9** Start Date: 8/8/13 Area: **MSS**  
 Legal: 18N 1W 17 S Out Date: 8/12/13  
 #673 Owner: PRI Admin: PRI-Private  
 Name: **Sitze Road** Cause: Human

The fire was checked and no heat or smoke was found. The fire was called out.

Daily Report From: 08/12

**0.0 Acreage Change Since 08/11**

Lat: **61:26:49.8** Status: **Out** Acres: **0.5** Option: **Modified**  
**304664** Lon: **156:02:57.6** Start Date: 8/5/13 Area: **SWS**  
 Legal: 16N 38W 26 S Out Date: 8/12/13  
 #664 Owner: STA Admin: L&W-Lands and Waters  
 Name: **Stink River** Cause: Lightning

The fire was flown by aircraft 316HA. The fire was showing no activity, and was declared out at 1352.

Daily Report From: 08/12

**0.0 Acreage Change Since 08/11**

Lat: **62:08:37.8** Status: **Out** Acres: **122.0** Option: **Limited**  
**304631** Lon: **155:07:54.0** Start Date: 8/1/13 Area: **SWS**  
 Legal: 24N 32W 27 S Out Date: 8/12/13  
 #631 Owner: STA Admin: L&W-Lands and Waters  
 Name: **Cheeneetnuk** Cause: Lightning

The fire was flown by aircraft 316HA, and declared out at 1619.

Daily Report From: 08/12

**0.0 Acreage Change Since 08/11**

Lat: **62:18:33.1** Status: **Out** Acres: **1,211.0** Option: **Limited**  
**HTC0** Lon: **155:26:57.7** Start Date: 8/1/13 Area: **SWS**  
**304628** Legal: 26N 33W 29 S Out Date: 8/12/13  
 #628 Owner: BLM Admin: AND-Anchorage District  
 Name: **Selatna River** Cause: Lightning

The fire was flown by aircraft 316HA, and declared out at 1624.

Daily Report From: 08/12

**0.0 Acreage Change Since 08/11**

Lat: **60:54:05.4** Status: **Out** Acres: **24.0** Option: **Limited**  
**304623** Lon: **154:39:03.6** Start Date: 7/31/13 Area: **SWS**  
 Legal: 9N 30W 5 S Out Date: 8/12/13  
 #623 Owner: STA Admin: L&W-Lands and Waters  
 Name: **Mulchatna River 2** Cause: Lightning

The fire was flown by aircraft 316HA, and declared out at 1613.

## Out - DOF

Acres: 9,363.6

Acreage Change: 0.0

Daily Report From: 08/12

**0.0 Acreage Change Since 08/11**

**HS8W** Lat: **61:32:39.0** Status: **Out** Acres: **385.0** Option: **Limited**  
**304622** Lon: **155:05:26.4** Start Date: 7/31/13 Area: **SWS**  
 Legal: 17N 32W 21 S Out Date: 8/12/13  
 #622 Owner: BLM Admin: AND-Anchorage District  
 Name: **North Swift** Cause: Lightning

The fire was flown by aircraft 316HA, and declared out at 1612.

Daily Report From: 08/12

**0.0 Acreage Change Since 08/11**

**304617** Lat: **61:38:24.0** Status: **Out** Acres: **4,733.0** Option: **Limited**  
 Lon: **155:20:24.0** Start Date: 7/30/13 Area: **SWS**  
 Legal: 18N 33W 19 S Out Date: 8/12/13  
 #617 Owner: STA Admin: L&W-Lands and Waters  
 Name: **Gagaryah 2** Cause: Lightning

The fire was flown by aircraft 316HA, and declared out at 1617.

Daily Report From: 08/12

**0.0 Acreage Change Since 08/11**

**304616** Lat: **61:34:48.0** Status: **Out** Acres: **750.0** Option: **Limited**  
 Lon: **155:11:48.0** Start Date: 7/30/13 Area: **SWS**  
 Legal: 17N 33W 11 S Out Date: 8/12/13  
 #616 Owner: STA Admin: L&W-Lands and Waters  
 Name: **Gagaryah** Cause: Lightning

The fire was flown by aircraft 316HA, and declared out at 1614.

Daily Report From: 08/12

**0.0 Acreage Change Since 08/11**

**304599** Lat: **60:00:05.4** Status: **Out** Acres: **1,943.0** Option: **Limited**  
 Lon: **157:35:37.8** Start Date: 7/28/13 Area: **SWS**  
 Legal: 2S 48W 18 S Out Date: 8/12/13  
 #599 Owner: STA Admin: L&W-Lands and Waters  
 Name: **Nuyakuk River** Cause: Lightning

The fire was flown by aircraft 316HA. The fire had no fire activity, and was declared out at 1433.

Daily Report From: 08/12

**0.0 Acreage Change Since 08/11**

**304597** Lat: **60:44:04.0** Status: **Out** Acres: **195.0** Option: **Limited**  
 Lon: **155:05:57.8** Start Date: 7/28/13 Area: **SWS**  
 Legal: 8N 33W 29 S Out Date: 8/12/13  
 #597 Owner: STA Admin: L&W-Lands and Waters  
 Name: **Mulchatna River** Cause: Lightning

The fire was flown by aircraft 316HA. No fire behavior was observed, and the fire was declared out at 1610.

Alaska Interagency Coordination  
Center Situation Report  
Wednesday - 08/14/2013

| Wildland Fires                   | New | Out | Active | Npr | YTD Fires | YTD Acres   |
|----------------------------------|-----|-----|--------|-----|-----------|-------------|
| <b>Alaska Fire Service (AFS)</b> | 1   | 0   | 36     | 0   | 126       | 668,594.0   |
| GAD (Galena Zone)                | 0   | 0   | 1      | 0   | 32        | 50,897.7    |
| MID (Military)                   | 0   | 0   | 3      | 0   | 20        | 144,285.1   |
| TAD (Tanana Zone)                | 1   | 0   | 18     | 0   | 35        | 381,682.0   |
| UYD (Upper Yukon Zone)           | 0   | 0   | 14     | 0   | 39        | 91,729.2    |
| <b>State of Alaska (DOF)</b>     | 0   | 1   | 35     | 0   | 437       | 578,753.2   |
| CRS (Copper River)               | 0   | 1   | 5      | 0   | 41        | 7,576.8     |
| DAS (Delta)                      | 0   | 0   | 1      | 0   | 20        | 8.3         |
| FAS (Fairbanks)                  | 0   | 0   | 11     | 0   | 104       | 3,995.4     |
| HNS (Haines)                     | 0   | 0   | 0      | 0   | 5         | 0.6         |
| KKS (Kenai)                      | 0   | 0   | 0      | 0   | 76        | 52.4        |
| MSS (AnchorageMatSu Area)        | 0   | 0   | 3      | 0   | 96        | 177.3       |
| SWS (Southwest)                  | 0   | 0   | 6      | 0   | 53        | 452,419.3   |
| TAS (Tok)                        | 0   | 0   | 9      | 0   | 42        | 114,523.1   |
| <b>Forest Service (USFS)</b>     | 0   | 0   | 0      | 0   | 20        | 3.4         |
| CGF (Chugach)                    | 0   | 0   | 0      | 0   | 5         | 1.5         |
| TNF (Tongass)                    | 0   | 0   | 0      | 0   | 15        | 1.9         |
| <b>Statewide Totals</b>          | 1   | 1   | 71     | 0   | 583       | 1,247,350.6 |

**Active Wildfires:**

| Protection Summary: | CRI | FUL | MOD | LIM | NoEntry | TOTAL |
|---------------------|-----|-----|-----|-----|---------|-------|
| AFS Protection:     | 0   | 3   | 2   | 31  | 0       | 36    |
| DOF Protection:     | 5   | 6   | 1   | 23  | 0       | 35    |
| USFS Protection:    | 0   | 0   | 0   | 0   | 0       | 0     |
| Protection Totals:  | 5   | 9   | 3   | 54  | 0       | 71    |

**Status Summary**

|                  | Staffed         |                   | Unstaffed       |                   |
|------------------|-----------------|-------------------|-----------------|-------------------|
|                  | Contained (S/C) | Uncontained (S/U) | Contained (U/C) | Uncontained (U/U) |
| AFS Protection:  | 0               | 5                 | 2               | 29                |
| DOF Protection:  | 0               | 3                 | 8               | 24                |
| USFS Protection: | 0               | 0                 | 0               | 0                 |
| Status Totals:   | 0               | 8                 | 10              | 53                |

---

**Fuels Management Fires**

|                             | YTD Fires | YTD Acres | New | Active | Out Yesterday |
|-----------------------------|-----------|-----------|-----|--------|---------------|
| Borough                     | 1         | 0.5       | 0   | 0      | 0             |
| FWS (US Fish & Wildlife)    | 1         | 5.0       | 0   | 0      | 0             |
| Military                    | 11        | 5,149.0   | 0   | 1      | 0             |
| NPS (National Park Service) | 2         | 20.0      | 0   | 0      | 0             |
| Fuels Management Totals:    | 15        | 5,174.5   | 0   | 1      | 0             |

**Acreage Summary:**

New Acres: 3.0

Active Acres: 1,079,711.8      5,574.0 Acreage Change Since 08/12

Out Acres: 170,230.3

New - AFS

Acres: 3.0

---

Daily Report From: 08/13

**3.0 Acreage On 08/13****HVC9**Lat: **64:42:18.0**Status: **U/U**Acres: **3.0**Option: **LIMITED**Lon: **152:29:30.6**

Start Date: 8/13/13

Area: **TAD**

Legal: 002S 025W 25 F

Out Date:

#685

Owner: BLM

Admin: NOD-Fairbanks District

Name: **Redlands Lake**

Cause: Lightning

Fire personnel in detection ship N309VS reported a 3 acre fire creeping, backing and running in tundra and moving into black spruce at 1715. The fire perimeter was a 100% active with winds out of the east. The fire is on a south aspect, mid slope, with 10% cloud cover. The fire plots in Limited and was placed in monitor status.

New - DOF

Acres: 0.0

---

Daily Report From: 08/13

**0.0 Acreage On 08/13**

|               |                              |                    |                     |                         |
|---------------|------------------------------|--------------------|---------------------|-------------------------|
| <b>311686</b> | Lat: <b>64:47:49.6</b>       | Status: <b>F/A</b> | Acres: <b>0.0</b>   | Option: <b>Critical</b> |
|               | Lon: <b>147:54:31.1</b>      |                    | Start Date: 8/13/13 | Area: <b>FAS</b>        |
| #686          | Legal: 1S 2W 26 F            |                    | Out Date: 8/13/13   |                         |
|               | Owner: PRI                   |                    | Admin: PRI-Private  |                         |
|               | Name: <b>False Alarm #50</b> |                    | Cause: False Alarm  |                         |

---

Daily Report From: 08/13

**0.0 Acreage On 08/13**

|               |                              |                    |                     |                         |
|---------------|------------------------------|--------------------|---------------------|-------------------------|
| <b>311684</b> | Lat: <b>64:53:21.8</b>       | Status: <b>F/A</b> | Acres: <b>0.0</b>   | Option: <b>Critical</b> |
|               | Lon: <b>147:37:08.0</b>      |                    | Start Date: 8/13/13 | Area: <b>FAS</b>        |
| #684          | Legal: 1N 1E 30 F            |                    | Out Date: 8/13/13   |                         |
|               | Owner: PRI                   |                    | Admin: PRI-Private  |                         |
|               | Name: <b>False Alarm #49</b> |                    | Cause: False Alarm  |                         |

False alarm with response by F-78.

## Staffed - AFS

Acres: 174,701.0

Acreage Change: 4,127.0

Daily Report From: 08/13

**0.0 Acreage Change Since 08/12**

**HT20** Lat: **67:07:31.2** Status: **S/U** Acres: **1,634.0** Option: **FULL**  
**332661** Lon: **146:57:24.0** Personnel: **98** Start Date: 8/4/13 Area: **UYD**  
**PDHT20** Legal: 027N 004E 31 F Out Date:  
#661 Owner: NCA Admin: Venetie  
Name: **Crater Creek** Cause: Human

Firefighters will continue to construct and hold line. The fire is in a big bowl with steep terrain causing erratic winds. The steep terrain and dry fuels are dictating the use of suppression crews at this time. The fire is very reliant on helicopters for supplies and potential emergency medivacs, and to maintaining field resources. Today Div Y was mopped up and gridded 300' from H-10 to H-30, Div A was mopped up to 300' from the perimeter below H30 and some interior smokes were extinguished. No smokes were showing in Div Z. Difficult steep terrain will continue to be a safety concern for the type 2 crews. Bears have become a nuisance around camp and on the fireline. This fire is staffed with 98 persons.

| Assigned Crews: |        | Assigned: |
|-----------------|--------|-----------|
| Arctic Village  | Type 2 | 8/6       |
| Chevak #2       | Type 2 | 8/6       |
| Ft Yukon # 1    | Type 2 | 8/6       |
| Koyuk           | Type 2 | 8/5       |

Daily Report From: 08/13

**0.0 Acreage Change Since 08/12**

**HNF9** Lat: **65:22:40.0** Status: **S/U** Acres: **24,673.0** Option: **LIMITED**  
Lon: **144:17:40.0** Personnel: **192** Start Date: 7/3/13 Area: **UYD**  
**PDHNF9** Legal: 006N 017E 05 F Out Date:  
#506 Owner: BLM Admin: NOD-Fairbanks District  
Name: **Birch Creek** Cause: Lightning

The observed fire behavior was creeping and smoldering with a moderate rate of spread in the black spruce. Multiple structures and the community of Circle Hot Springs are threatened by the fire. The weather is unseasonably warm and dry with high winds. Also, the fuels are abnormally dry. Today fire personnel constructed indirect line for protection of Circle Hot Springs. Critical needs for this fire include 1 Type 3 helicopter (PSD qualified) for Medivacs and anticipated PSD operations, an IHC, or 14 smokejumpers to assist with firing operations. Critical resource needs are based on anticipated burnout operation which is critical to meeting management objectives. Hot, dry conditions and numerous structures threatened. There was minimal fire growth to the southeast today; fire will be GPS'd and have a better acreage update for tomorrow. This fire is staffed with 192 people, that includes 6 type 2 crews, a strike team of engines and several overhead.

| Assigned Crews: |           | Assigned: |
|-----------------|-----------|-----------|
| Allakaket # 1   | Type 2    | 8/10      |
| Bear Jaw        | Type 2 IA | 8/12      |
| Marshall        | Type 2    | 8/11      |
| NC-NCS #2       | Type 2 IA | 8/13      |
| NC-NCS-NCST #2  | Type 2 IA | 8/13      |
| St. Michael     | Type 2    | 8/11      |

Daily Report From: 08/13

**0.0 Acreage Change Since 08/12**

**HMJ9** Lat: **67:13:10.0** Status: **S/U** Acres: **4,370.0** Option: **LIMITED**  
Lon: **145:16:37.0** Personnel: **43** Start Date: 6/29/13 Area: **UYD**  
Legal: 028N 011E 26 F Out Date:  
#475 Owner: FWS Admin: YFR-Yukon Flats  
Name: **Joint Lake** Cause: Lightning

Today's observed fire behavior was creeping, ground fire and torching. The fuels are timber (grass and understory) white spruce and tundra. The crews worked on sawline construction and continued the hoselay from where the jumpers left off a couple of days ago. The fire is very reliant on helicopters for supplies and potential emergency medivacs and critical to maintaining field resources. There are 43 persons staffing this fire.

(Crews on this fire may be named on the Crater Lake Incident.)

| Assigned Crews:      |          | Assigned: |
|----------------------|----------|-----------|
| VICC Interagency # 4 | Type 2IA | 8/13      |
| Venetie #2           | Type 2   | 8/13      |

## Staffed - AFS

Acres: 174,701.0

Acreage Change: 4,127.0

Daily Report From: 08/13

**0.0 Acreage Change Since 08/12**

**HK8H** Lat: **64:41:37.2** Status: **S/U** Acres: **87,358.0** Option: **LIMITED**  
**332280** Lon: **146:35:29.4** Personnel: **80** Start Date: 6/19/13 Area: **MID**  
**PDHK8H** Legal: 2N 6E 32 F Out Date:  
#280 Owner: MIL Admin: ARMY-U.S. Army  
Name: **Stuart Creek 2** Cause: Human

Higher humidity values, calm winds, and an inversion layer kept fire activity moderate, however extremely dry fuels continued to support fire. Division M received an additional handcrew, and mopped up hotspots along the fire edge. Division C patrolled Quarry and Brigadier Roads, and monitored fire progression in the Stuart Creek drainage, where the fire continues to approach Glacier Creek, an identified trigger point for potential aerial firing off of South Camera Road. Engines monitored site protection and continued water shuttling to support hydraulics protecting military assets. Widespread fire activity within un-burned islands, some of which are near containment lines, remain a concern. On 8/14, a crew will be inserted in to H-14 in Division R to secure perimeter and mop-up an area of concern near the helispot. Hardwoods continue to exhibit 1`-3` flame lengths with continuous active flame fronts in the leaf litter, and re-burn in previously burned areas has been observed regularly, consuming the entire tundra mat. Aerial observation and timely IR data remains essential in identifying threats to containment. Various military sites in and around the Impact Area remain threatened, and the military will remove some values in Division B on 8/14. A TFR remains in place.

| Assigned Crews: |        | Assigned: |
|-----------------|--------|-----------|
| North Star      | Type 2 | 8/10      |
| Tennessee # 2   | T2IA   | 8/13      |

Daily Report From: 08/13

**4,127.0 Acreage Change Since 08/12**

**HH8N** Lat: **63:53:35.0** Status: **S/U** Acres: **56,666.0** Option: **LIMITED**  
**332117** Lon: **145:59:35.0** Personnel: **347** Start Date: 5/30/13 Area: **MID**  
**PDHH8N** Legal: 012S 009E 09 F Out Date:  
#117 Owner: MIL Admin: Army  
Name: **Mississippi** Cause: Human

The fire has escaped the military restricted area and is burning on State Full Protection Land. Fire has moved out of old growth timber and into tundra, spruce, and hardwood mix. Much of the perimeter remains sheltered in both hardwoods and spruce understory. Continued growth is expected as long as weather remains hot, dry and windy. Occasional backing was exhibited along the southwestern and western perimeters with an increase in wind velocity after the inversion lifted. Smoke is having an impact on community and aviation resources and access to homes/residences. State timber units threatened along eastern edge of fire area. Areas of burned timber are falling into jack-strawed remnants. There continues to be potential for crossing the Tanana and/or Delta Rivers, primarily on the north end of the fire. Little organized movement occurred as fire remained under inversion until 1300 hrs today. US Air Force "Red Flag" Exercise is continuing flight operations. This fire is staffed with 347 persons.

| Assigned Crews: |        | Assigned:          |
|-----------------|--------|--------------------|
| Holy Cross      | Type 2 | 8/11               |
| MHR # 2         | T2IA   | 8/13               |
| MS Interagency  | T2IA   | 8/13               |
| Midnight Suns   | IHC    | 8/11               |
| NHS # 3         | T2IA   | 8/13               |
| Nulato # 1      | Type 2 | 8/11               |
| Nulato # 2      | Type 2 | 8/11               |
| Pioneer Peak    | IHC    | 8/9                |
| R10 USFS        | T2IA   | 8/8 Released: 8/13 |
| Tanana # 1      | Type 2 | 8/11               |
| White Mountain  | T2IA   | 8/10               |



## Staffed - DOF

Acres: 36,856.0

Acreage Change: 530.0

Daily Report From: 08/13

**50.0 Acreage Change Since 08/12**

**HU4Q** Lat: **64:41:31.4** Status: **S/U** Acres: **1,150.0** Option: **FULL**  
**311679** Lon: **145:46:55.0** Personnel: **44** Start Date: 8/11/13 Area: **FAS**  
**PNHU4Q** Legal: 2S 10E 33 F Out Date:  
#679 Owner: STA Admin: SMHL-Mental Health  
Name: **Caribou Creek** Cause: Human

The fire personnel continued to prep structures for point protection; a recon of the fire was done by the FMO and IC. The fire had short ground runs and isolated group torching. During the next operational period, personnel will continue to shuttle supplies and identify other resources to protect. Homeowners continue to call with concerns of the fire area and their properties.  
IC + 43

|                 |           |
|-----------------|-----------|
| Assigned Crews: | Assigned: |
| Fairbanks # 2   | Type 2    |
| Tanana Chiefs   | Type 2IA  |
|                 | 8/11      |
|                 | 8/12      |

Daily Report From: 08/13

**480.0 Acreage Change Since 08/12**

**HL5N** Lat: **63:17:09.4** Status: **S/U** Acres: **10,206.0** Option: **FULL**  
**313414** Lon: **142:26:42.8** Personnel: **40** Start Date: 6/26/13 Area: **TAS**  
**PNHL5N** Legal: 17N 15E 1 C Out Date:  
#414 Owner: NCA Admin: Tetlin  
Name: **Tetlin Jct Ridge** Cause: Lightning

Gannett Glacier and Upper Tanana #1 were inserted into the fire to help secure and area of concern on the northern flank. The fire has been contained on the west, northwest, and southwest portions of the perimeter and the fire is being allowed to spread naturally to the east.

(Crews may be listed on the Moon Lake fire.)

Daily Report From: 08/13

**0.0 Acreage Change Since 08/12**

**HL37** Lat: **63:25:42.1** Status: **S/U** Acres: **25,500.0** Option: **FULL**  
**313401** Lon: **143:41:58.9** Personnel: **81** Start Date: 6/25/13 Area: **TAS**  
**PNHL37** Legal: 19N 9E 16 C Out Date:  
#401 Owner: NCA Admin: Tanacross Corporation  
Name: **Moon Lake** Cause: Lightning

Crews finished mopping up areas of concern on the eastern flank of the fire and containment objectives for the all divisions have been met. Gannett Glacier was repositioned to the Tetlin Junction Ridge Fire to help secure areas of concern. Resources remain in place at Mansfield Lake Village. All other resources were pulled off the fireline and the fire is now unstaffed and will be monitored daily by air. The fire along the northern perimeter continues to back down the ridge west of H-18 with 2ft flames and single tree torching.

(Crews listed here are currently staffing Tetlin Ridge)

|                  |                     |
|------------------|---------------------|
| Assigned Crews:  | Assigned:           |
| Delta # 2        | Type 2              |
| Gannett Glacier  | Type 2 IA           |
| Upper Tanana # 2 | Type 2              |
|                  | 7/31 Released: 8/13 |
|                  | 8/7                 |
|                  | 7/31                |

## Unstaffed - AFS

Acres: 409,279.2

Acreage Change: 0.0

Daily Report From: 08/13

**0.0 Acreage Change Since 08/12**

**HU79** Lat: **64:27:06.0** Status: **U/U** Acres: **20.0** Option: **LIMITED**  
 Lon: **141:27:07.0** Start Date: 8/12/13 Area: **UYD**  
**PDHU79** Legal: 05S 032E 29 F Out Date:  
 #683 Owner: NCA Admin: DOYON LIMITED  
 Name: **Columbia** Cause: Lightning

The fire plots in Limited and was placed in monitor status

Daily Report From: 08/13

**0.0 Acreage Change Since 08/12**

**HT0J** Lat: **64:39:20.0** Status: **U/U** Acres: **1,870.5** Option: **LIMITED**  
 Lon: **152:26:37.0** Start Date: 8/3/13 Area: **TAD**  
 Legal: 003S 024W 18 F Out Date:  
 #654 Owner: BLM Admin: NOD-Fairbanks District  
 Name: **Chitanana** Cause: Lightning - WFU

The fire was observed on 08/13/2013 by N309VS at 1707. Fire behavior was reported at a 1% active perimeter smoldering. The fire had multiple smokes near the Chitanana River, along with interior portions in white spruce and hardwood mix. The fire remains in monitor status.

Daily Report From: 08/13

**0.0 Acreage Change Since 08/12**

**HT0F** Lat: **66:10:52.2** Status: **U/C** Acres: **18.0** Option: **FULL**  
**332652** Lon: **147:43:52.2** Start Date: 8/3/13 Area: **UYD**  
**PDHT0F** Legal: 016N 001W 27 F Out Date:  
 #652 Owner: FWS Admin: YFR-Yukon Flats  
 Name: **Beaverdam Lake** Cause: Lightning

The fire was last observed on 8/10. The fire remains in monitor status.

Daily Report From: 08/13

**0.0 Acreage Change Since 08/12**

**HTT8** Lat: **64:08:06.0** Status: **U/U** Acres: **103.7** Option: **LIMITED**  
**332642** Lon: **153:05:05.0** Start Date: 8/2/13 Area: **TAD**  
 Legal: 016S 029E 02 K Out Date:  
 #642 Owner: BLM Admin: NOD-Fairbanks District  
 Name: **Sethkokna** Cause: Lightning - WFU

The fire was observed on 08/13/2013 by N309VS. Fire behavior was reported at a 20% active perimeter with smoldering, creeping, and backing with single tree torching. The fire was backing on the west side of Sethkolena River, with group tree torching in black spruce. Creeping and smoldering were observed along the eastern side of the fire in black spruce and hardwood mix. The fire remains in monitor status.

## Unstaffed - AFS

Acres: 409,279.2

Acreage Change: 0.0

Daily Report From: 08/13

**0.0 Acreage Change Since 08/12**

**HS4T** Lat: **67:19:07.2** Status: **U/U** Acres: **50.7** Option: **LIMITED**  
**331610** Lon: **152:05:50.4** Start Date: **7/29/13** Area: **TAD**  
 Legal: 029N 020W 19 F Out Date:  
 #610 Owner: STA Admin: L&W-Lands and Waters  
 Name: **Grizzly Creek** Cause: Lightning

The fire was last observed on 08/09 by N309VS. This fire remains in monitor status.

Daily Report From: 08/13

**0.0 Acreage Change Since 08/12**

**HS1S** Lat: **66:12:43.8** Status: **U/C** Acres: **51.0** Option: **MODIFIED**  
**332588** Lon: **147:16:41.4** Start Date: **7/27/13** Area: **UYD**  
 Legal: 016N 002E 14 F Out Date:  
 #588 Owner: NCA Admin: Doyon  
 Name: **Twin Lakes** Cause: Lightning

The fire was last observed on 8/6 by helicopter H-508EH. The fire remains in monitor status.

Daily Report From: 08/13

**0.0 Acreage Change Since 08/12**

**HQ1V** Lat: **67:59:00.0** Status: **U/U** Acres: **1,422.3** Option: **LIMITED**  
 Lon: **144:07:00.0** Start Date: **7/15/13** Area: **UYD**  
**PDHQ1V** Legal: 037N 016E 32 F Out Date:  
 #550 Owner: FWS Admin: ARR-Arctic  
 Name: **Koness** Cause: Lightning - WFU

The fire was last observed on 8/8 by N9011N. The fire remains in monitor status.

Daily Report From: 08/13

**0.0 Acreage Change Since 08/12**

**HQJ4** Lat: **64:34:00.5** Status: **U/U** Acres: **1,267.8** Option: **LIMITED**  
**GAD-540** Lon: **155:47:10.8** Start Date: **7/13/13** Area: **GAD**  
**PDHQJ4** Legal: 11S 15E 1 F Out Date:  
 #540 Owner: NCA Admin: Doyon Regional Corporation  
 Name: **Main Creek** Cause: Lightning

The fire was not flown today and will remain in monitor status.

Daily Report From: 08/13

**0.0 Acreage Change Since 08/12**

**HQG2** Lat: **65:26:06.6** Status: **U/U** Acres: **2,230.5** Option: **LIMITED**  
**331538** Lon: **154:08:17.4** Start Date: **7/13/13** Area: **TAD**  
**PDHQQ2** Legal: 001S 023E 03 K Out Date:  
 #538 Owner: STA Admin: L&W-Lands and Water  
 Name: **West Fork** Cause: Lightning

The fire was last observed on 08/09 by N309VS. This fire remains in monitor status.

## Unstaffed - AFS

Acres: 409,279.2

Acreage Change: 0.0

Daily Report From: 08/13

**0.0 Acreage Change Since 08/12**

**HN86** Lat: **63:28:36.6** Status: **U/U** Acres: **5,501.4** Option: **LIMITED**  
 Lon: **152:06:03.6** Start Date: 7/6/13 Area: **TAD**  
**PDHN86** Legal: 017S 024W 02 F Out Date:  
 #518 Owner: NPS Admin: DEP-Denali  
 Name: **Castle Rocks** Cause: Lightning

The fire was last flown by N309VS and remains in monitor status

**Daily Report From: 08/12****0.0 Acreage Change Since 08/11**

**HNX5** Lat: **65:49:00.0** Status: **U/U** Acres: **2.0** Option: **LIMITED**  
**311511** Lon: **147:47:00.0** Start Date: 7/4/13 Area: **UYD**  
**PDHNX5** Legal: 012N 001E 26 F Out Date:  
 #511 Owner: STA Admin: L&W-Lands and Waters  
 Name: **Victoria Creek** Cause: Lightning

The fire was last observed on 8/3 by J-12. The fire remains in monitor status.

Daily Report From: 08/13

**0.0 Acreage Change Since 08/12**

**HM3U** Lat: **65:58:01.8** Status: **U/U** Acres: **7,561.9** Option: **LIMITED**  
**332495** Lon: **145:40:39.6** Start Date: 7/1/13 Area: **UYD**  
**PDHM3U** Legal: 13N 10E 8 F Out Date:  
 #495 Owner: FWS Admin: YFR-Yukon Flats  
 Name: **Discovery Creek** Cause: Lightning

The fire was observed on 08/13/2013 by N9011N at 1919. The fire has increased in size from previous observation flight, no update on acreage due to visibility. Fire activity was backing with single tree torching. Structure protection on 8/9 remains successful and is holding. The fire remains in monitor status.

Daily Report From: 08/13

**0.0 Acreage Change Since 08/12**

**HM2V** Lat: **63:48:15.7** Status: **U/U** Acres: **1.9** Option: **LIMITED**  
**332489** Lon: **145:08:09.7** Start Date: 7/1/13 Area: **MID**  
 Legal: 013S 013E 12 F Out Date:  
 #489 Owner: MIL Admin: ARMY-U.S. Army  
 Name: **Gerstle** Cause: Lightning

The fire was last observed on 8/1 by N40HU. The fire remains in monitor status.

Daily Report From: 08/13

**0.0 Acreage Change Since 08/12**

**HMD7** Lat: **67:11:13.0** Status: **U/U** Acres: **23,355.4** Option: **LIMITED**  
**332469** Lon: **142:05:35.0** Start Date: 6/29/13 Area: **UYD**  
**PDHMD7** Legal: 027N 026E 07 F Out Date:  
 #469 Owner: FWS Admin: ARR-Arctic  
 Name: **North Porcupine** Cause: Lightning

The fire was last observed on 7/29 by 361EH. The fire remains in monitor status.

## Unstaffed - AFS

Acres: 409,279.2

Acreage Change: 0.0

Daily Report From: 08/13

**0.0 Acreage Change Since 08/12**

**HMB3** Lat: **63:34:02.0** Status: **U/U** Acres: **4,415.0** Option: **LIMITED**  
 Lon: **151:21:06.0** Start Date: 6/28/13 Area: **TAD**  
 Legal: 015S 020W 36 F Out Date:  
 #466 Owner: NPS Admin: DEP-Denali  
 Name: **McKinley River East** Cause: Lightning

The fire was last observed on 8/10 by N309VS. The fire remains in monitor status.

Daily Report From: 08/13

**0.0 Acreage Change Since 08/12**

**HL81** Lat: **67:51:48.0** Status: **U/U** Acres: **33.2** Option: **LIMITED**  
 Lon: **143:32:12.0** Start Date: 6/28/13 Area: **UYD**  
 Legal: 035N 019E 18 F Out Date:  
 #462 Owner: FWS Admin: ARR-Arctic  
 Name: **Shoulder Mountain** Cause: Lightning

The fire was last observed on 8/8 by N9011N. The fire remains in monitor status.

Daily Report From: 08/13

**0.0 Acreage Change Since 08/12**

**HL5V** Lat: **63:41:34.0** Status: **U/U** Acres: **30,422.5** Option: **LIMITED**  
**332429** Lon: **150:08:36.0** Start Date: 6/26/13 Area: **TAD**  
**PDHL5V** Legal: 014S 013W 19 F Out Date:  
 #429 Owner: NPS Admin: DEP-Denali  
 Name: **Toklat River East** Cause: Lightning

This fire is in monitor status. It is being managed to meet resource benefits objectives.

Daily Report From: 08/13

**0.0 Acreage Change Since 08/12**

**HL3W** Lat: **63:59:20.0** Status: **U/U** Acres: **40,305.0** Option: **LIMITED**  
 Lon: **150:37:56.0** Start Date: 6/25/13 Area: **TAD**  
 Legal: 011S 016W 02 F Out Date:  
 #394 Owner: NPS Admin: DEP-Denali  
 Name: **Sandless Lake** Cause: Lightning

The fire was observed on 08/13/2013 by N309VS at 1540. Fire behavior was reported at a 20% active perimeter creeping, backing and running with single tree torching. The majority of fire activity was on the north and east side of the fire. Fire continues to back into the wind which is burning in black spruce and tundra. On the eastern flank of the fire, the fire was backing and running with occasional group torching. Due to poor visibility, observer was unable to accurately map the west and southwest portion of the fire. The fire remains in monitor status.

Daily Report From: 08/13

**0.0 Acreage Change Since 08/12**

**HL1B** Lat: **64:36:58.0** Status: **U/U** Acres: **25,829.9** Option: **LIMITED**  
**332377** Lon: **154:10:09.0** Start Date: 6/24/13 Area: **TAD**  
**PDHL1B** Legal: 010S 023E 13 K Out Date:  
 #377 Owner: FWS Admin: NOR-Nowitna  
 Name: **Little Mud** Cause: Lightning

The fire was last observed on 08/12/2013 by fire personnel on N309VS. This fire remains in monitor status.

## Unstaffed - AFS

Acres: 409,279.2

Acreage Change: 0.0

Daily Report From: 08/13

**0.0 Acreage Change Since 08/12**

**HL07** Lat: **64:05:52.2** Status: **U/U** Acres: **6,033.4** Option: **LIMITED**  
 Lon: **151:35:13.8** Start Date: 6/24/13 Area: **TAD**  
**PDHL07** Legal: 009S 021W 36 F Out Date:  
 #376 Owner: BLM Admin: NOD-Fairbanks District  
 Name: **Dead Fish Lake** Cause: Lightning

The fire was observed on 08/13/2013 by N309VS at 1615. The fire had minimal activity with some smoldering along the fire edge. A majority of the activity was occurring in hardwoods with a 2% active perimeter. The fire remains in monitor status.

Daily Report From: 08/13

**0.0 Acreage Change Since 08/12**

**HLZ3** Lat: **67:02:15.0** Status: **U/U** Acres: **15,528.3** Option: **LIMITED**  
 Lon: **147:19:59.0** Start Date: 6/23/13 Area: **UYD**  
 Legal: 026N 002E 33 F Out Date:  
 #370 Owner: FWS Admin: YFR-Yukon Flats  
 Name: **Chandalar** Cause: Lightning

The fire was last observed on 7/22. The fire remains in monitor status.

Daily Report From: 08/13

**0.0 Acreage Change Since 08/12**

**HLT2** Lat: **63:56:19.0** Status: **U/U** Acres: **64,499.0** Option: **FULL**  
**331360** Lon: **152:12:09.0** Start Date: 6/22/13 Area: **TAD**  
**PDHLT2** Legal: 011S 024W 26 F Out Date:  
 #360 Owner: STA Admin: L&W-Lands and Water  
 Name: **Beaver Log Lakes** Cause: Lightning

The fire was observed on 08/13/2013 by N309VS at 1630. Fire behavior was less than 1% active. The fire had minimal activity with interior pockets of hardwood burning. Fire remains southeast of the creek on the southwest side of the fire near Lake Minchumina. The fire remains in monitor status.

Daily Report From: 08/13

**0.0 Acreage Change Since 08/12**

**HLT1** Lat: **63:54:29.4** Status: **U/U** Acres: **32,491.2** Option: **LIMITED**  
**332359** Lon: **151:22:03.6** Start Date: 6/22/13 Area: **TAD**  
**PDHLT1** Legal: 012S 019W 06 F Out Date:  
 #359 Owner: NPS Admin: DEP-Denali  
 Name: **Moving River** Cause: Lightning

The fire was observed on 08/13/2013 by N309VS. The fire was the most active on the northern perimeter with smoldering and creeping in hardwoods and spruce within the interior. The fire remains in monitor status.

Daily Report From: 08/13

**0.0 Acreage Change Since 08/12**

**HLM6** Lat: **63:44:33.0** Status: **U/U** Acres: **2,115.8** Option: **LIMITED**  
 Lon: **151:09:04.0** Start Date: 6/21/13 Area: **TAD**  
 Legal: 013S 019W 36 F Out Date:  
 #350 Owner: NPS Admin: DEP-Denali  
 Name: **Bear Creek** Cause: Lightning

The fire was last observed on 8/10 by N309VS. The fire remains in monitor status.

## Unstaffed - AFS

Acres: 409,279.2

Acreage Change: 0.0

Daily Report From: 08/13

**0.0 Acreage Change Since 08/12**

**HLL4** Lat: **64:15:59.0** Status: **U/U** Acres: **47,587.4** Option: **LIMITED**  
 Lon: **154:18:58.0** Start Date: 6/21/13 Area: **TAD**  
 Legal: 014S 023E 21 K Out Date:  
 # 342 Owner: BLM Admin: NOD-Fairbanks District  
 Name: **Sulatna River** Cause: Lightning

The fire was last observed on 08/12/2013 by fire personnel on N309VS. This fire remains in monitor status.

Daily Report From: 08/13

**0.0 Acreage Change Since 08/12**

**HLF5** Lat: **66:48:32.0** Status: **U/U** Acres: **64,078.2** Option: **LIMITED**  
**332332** Lon: **150:56:47.0** Start Date: 6/20/13 Area: **TAD**  
**PDHLF5** Legal: 023N 016W 23 F Out Date:  
 # 332 Owner: BLM Admin: NOD-Fairbanks District  
 Name: **Prospect Creek** Cause: Lightning

The fire was last observed on 8/9 by N309VS. The fire remains in monitor status.

Daily Report From: 08/13

**0.0 Acreage Change Since 08/12**

**HLE6** Lat: **67:12:33.0** Status: **U/U** Acres: **2,602.2** Option: **LIMITED**  
**331328** Lon: **151:47:04.0** Start Date: 6/20/13 Area: **TAD**  
**PDHEL6** Legal: 028N 019W 32 F Out Date:  
 # 328 Owner: STA Admin: L&W-Lands and Water  
 Name: **Timber Creek** Cause: Lightning

This fire was last observed on 08/09/13 by N309VS. The fire remains in monitor status.

Daily Report From: 08/13

**0.0 Acreage Change Since 08/12**

**HLD5** Lat: **66:04:58.0** Status: **U/U** Acres: **19,477.2** Option: **LIMITED**  
 Lon: **150:49:09.0** Start Date: 6/20/13 Area: **TAD**  
 Legal: 015N 015W 31 F Out Date:  
 # 315 Owner: BLM Admin: NOD-Fairbanks District  
 Name: **Ray River 2** Cause: Lightning

The fire was last observed on 8/9 by N309VS. The fire remains in monitor status.

Daily Report From: 08/13

**0.0 Acreage Change Since 08/12**

**HLD1** Lat: **65:23:52.0** Status: **U/U** Acres: **10,377.0** Option: **LIMITED**  
 Lon: **141:32:20.0** Start Date: 6/20/13 Area: **UYD**  
 Legal: 007N 030E 27 F Out Date:  
 # 310 Owner: NCA Admin: Doyon  
 Name: **Nation River** Cause: Lightning

This fire was monitored on 7/22 by N9011N and remains in monitor status.

## Unstaffed - AFS

Acres: 409,279.2

Acreage Change: 0.0

---

Daily Report From: 08/13

**0.0 Acreage Change Since 08/12****HC33**Lat: **65:01:37.7**Status: **U/U**Acres: **26.8**Option: **MODIFIED**Lon: **141:14:57.3**

Start Date: 3/14/13

Area: **UYD**

Legal: 002N 032E 04 F

Out Date:

#002

Owner: NCA

Admin: Doyon

Name: **Windfall Mountain**

Cause: Lightning

The fire was last observed on 7/22 by N-9011N. The fire remains in monitor status.



## Unstaffed - DOF

Acres: 458,875.6

Acreage Change: 917.0

Daily Report From: 08/13

**0.0 Acreage Change Since 08/12**

|               |                           |                    |                     |                         |
|---------------|---------------------------|--------------------|---------------------|-------------------------|
| <b>311678</b> | Lat: <b>64:51:50.1</b>    | Status: <b>U/C</b> | Acres: <b>0.1</b>   | Option: <b>Critical</b> |
|               | Lon: <b>147:45:03.0</b>   |                    | Start Date: 8/11/13 | Area: <b>FAS</b>        |
| #678          | Legal: 1N 1W 33 F         |                    | Out Date:           |                         |
|               | Owner: PRI                |                    | Admin: PRI-Private  |                         |
|               | Name: <b>Fair Grounds</b> |                    | Cause: Human        |                         |

Fire was checked today and shall remain in monitor status.

Daily Report From: 08/13

**0.0 Acreage Change Since 08/12**

|               |                         |                    |                     |                         |
|---------------|-------------------------|--------------------|---------------------|-------------------------|
| <b>312677</b> | Lat: <b>64:00:16.1</b>  | Status: <b>U/C</b> | Acres: <b>0.1</b>   | Option: <b>Critical</b> |
|               | Lon: <b>145:34:49.3</b> |                    | Start Date: 8/10/13 | Area: <b>DAS</b>        |
| #677          | Legal: 10S 11E 34 F     |                    | Out Date:           |                         |
|               | Owner: PRI              |                    | Admin: PRI-Private  |                         |
|               | Name: <b>MP 1417</b>    |                    | Cause: Human        |                         |

Fire remains in monitor status

Daily Report From: 08/13

**0.0 Acreage Change Since 08/12**

|               |                         |                    |                             |                        |
|---------------|-------------------------|--------------------|-----------------------------|------------------------|
| <b>HT4G</b>   | Lat: <b>64:45:17.0</b>  | Status: <b>U/C</b> | Acres: <b>1.1</b>           | Option: <b>Limited</b> |
| <b>311663</b> | Lon: <b>148:53:01.5</b> |                    | Start Date: 8/5/13          | Area: <b>FAS</b>       |
| <b>PNHT4G</b> | Legal: 2S 7W 11 F       |                    | Out Date:                   |                        |
| #663          | Owner: STA              |                    | Admin: L&W-Lands and Waters |                        |
|               | Name: <b>Sled Road</b>  |                    | Cause: Human                |                        |

The Sled Road Fire was not checked and remains in monitor status.

Daily Report From: 08/13

**0.0 Acreage Change Since 08/12**

|               |                                |                    |                             |                        |
|---------------|--------------------------------|--------------------|-----------------------------|------------------------|
| <b>301651</b> | Lat: <b>61:10:00.0</b>         | Status: <b>U/U</b> | Acres: <b>0.1</b>           | Option: <b>Limited</b> |
|               | Lon: <b>149:38:00.0</b>        |                    | Start Date: 8/3/13          | Area: <b>MSS</b>       |
| #651          | Legal: 13N 2W 21 S             |                    | Out Date:                   |                        |
|               | Owner: STA                     |                    | Admin: L&W-Lands and Waters |                        |
|               | Name: <b>Knoya Ridge Trail</b> |                    | Cause: Human                |                        |

The fire was not checked and remains in monitor status.

Daily Report From: 08/13

**0.0 Acreage Change Since 08/12**

|               |                         |                    |                    |                         |
|---------------|-------------------------|--------------------|--------------------|-------------------------|
| <b>HTZ7</b>   | Lat: <b>65:13:28.8</b>  | Status: <b>U/U</b> | Acres: <b>84.0</b> | Option: <b>Critical</b> |
| <b>311649</b> | Lon: <b>147:01:10.2</b> |                    | Start Date: 8/3/13 | Area: <b>FAS</b>        |
| <b>PNHTZ7</b> | Legal: 5N 4E 30 F       |                    | Out Date:          |                         |
| #649          | Owner: PRI              |                    | Admin: PRI-Private |                         |
|               | Name: <b>Long Creek</b> |                    | Cause: Human       |                         |

The Sled Road Fire was not checked and remains in monitor status.

## Unstaffed - DOF

Acres: 458,875.6

Acreage Change: 917.0

Daily Report From: 08/13

**0.0 Acreage Change Since 08/12**

|               |                          |             |                             |                        |
|---------------|--------------------------|-------------|-----------------------------|------------------------|
| <b>304646</b> | Lat: <b>62:41:37.2</b>   | Status: U/U | Acres: <b>183.9</b>         | Option: <b>Limited</b> |
|               | Lon: <b>154:51:39.6</b>  |             | Start Date: 8/3/13          | Area: <b>SWS</b>       |
| #646          | Legal: 30N 30W 14 S      |             | Out Date:                   |                        |
|               | Owner: STA               |             | Admin: L&W-Lands and Waters |                        |
|               | Name: <b>Middle Fork</b> |             | Cause: Lightning            |                        |

The fire was not flown today and remains in Monitor Status.

Daily Report From: 08/13

**0.0 Acreage Change Since 08/12**

|               |                                |             |                             |                        |
|---------------|--------------------------------|-------------|-----------------------------|------------------------|
| <b>314639</b> | Lat: <b>62:44:54.3</b>         | Status: U/U | Acres: <b>7.7</b>           | Option: <b>Limited</b> |
|               | Lon: <b>145:55:19.4</b>        |             | Start Date: 8/2/13          | Area: <b>CRS</b>       |
| #639          | Legal: 11N 4W 18 C             |             | Out Date:                   |                        |
|               | Owner: STA                     |             | Admin: L&W-Lands and Waters |                        |
|               | Name: <b>Twelve Mile Creek</b> |             | Cause: Lightning            |                        |

The fire was not flown today and will remain in monitor status.

Daily Report From: 08/13

**0.0 Acreage Change Since 08/12**

|               |                          |             |                             |                        |
|---------------|--------------------------|-------------|-----------------------------|------------------------|
| <b>314632</b> | Lat: <b>62:15:02.0</b>   | Status: U/U | Acres: <b>0.5</b>           | Option: <b>Limited</b> |
|               | Lon: <b>145:41:20.9</b>  |             | Start Date: 8/1/13          | Area: <b>CRS</b>       |
| #632          | Legal: 6N 3W 36 C        |             | Out Date:                   |                        |
|               | Owner: STA               |             | Admin: L&W-Lands and Waters |                        |
|               | Name: <b>Moose Creek</b> |             | Cause: Lightning            |                        |

No smokes and no growth were observed. The fire will continue to be monitored.

Daily Report From: 08/13

**0.0 Acreage Change Since 08/12**

|               |                               |             |                             |                        |
|---------------|-------------------------------|-------------|-----------------------------|------------------------|
| <b>314630</b> | Lat: <b>62:57:20.5</b>        | Status: U/U | Acres: <b>97.2</b>          | Option: <b>Limited</b> |
|               | Lon: <b>146:57:52.9</b>       |             | Start Date: 8/1/13          | Area: <b>CRS</b>       |
| #630          | Legal: 14N 9W 32 C            |             | Out Date:                   |                        |
|               | Owner: STA                    |             | Admin: L&W-Lands and Waters |                        |
|               | Name: <b>Clearwater Creek</b> |             | Cause: Lightning            |                        |

The fire was not flown today due to other priorities and will be flown again in the near future.

## Unstaffed - DOF

Acres: 458,875.6

Acreage Change: 917.0

Daily Report From: 08/13

**917.0 Acreage Change Since 08/12**

|               |                          |                    |                             |                        |
|---------------|--------------------------|--------------------|-----------------------------|------------------------|
| <b>HTW0</b>   | Lat: <b>62:17:44.0</b>   | Status: <b>U/U</b> | Acres: <b>1,200.0</b>       | Option: <b>Limited</b> |
| <b>314625</b> | Lon: <b>146:49:24.4</b>  |                    | Start Date: 7/31/13         | Area: <b>CRS</b>       |
|               | Legal: 6N 9W 13 C        |                    | Out Date:                   |                        |
| # 625         | Owner: STA               |                    | Admin: L&W-Lands and Waters |                        |
|               | Name: <b>Tabert Lake</b> |                    | Cause: Lightning            |                        |

Acreage is an estimate as accurate mapping along the eastern and northeastern perimeter became impossible due to smoke and fire intensity. Fire behavior was rank 4 and 5 in continuous black spruce. T-264 and T-267 along with AA 35E made numerous drops along the east flank of the fire late in the burning period as fire behavior began to moderate. Later, scoopers were able to make effective drops at the head of the fire. A request has been made for scoopers to work the fire again in the morning, early in the burning period. Another mapping mission will be coordinated as well. The eastern expansion of the fire is moving it closer to trigger points for structure protection measures and the community of Lake Louise, which lies east of the fire .

Daily Report From: 08/13

**0.0 Acreage Change Since 08/12**

|               |                             |                    |                             |                        |
|---------------|-----------------------------|--------------------|-----------------------------|------------------------|
| <b>304596</b> | Lat: <b>60:59:07.2</b>      | Status: <b>U/U</b> | Acres: <b>4,310.0</b>       | Option: <b>Limited</b> |
|               | Lon: <b>154:59:21.0</b>     |                    | Start Date: 7/28/13         | Area: <b>SWS</b>       |
|               | Legal: 10N 32W 5 S          |                    | Out Date:                   |                        |
| # 596         | Owner: STA                  |                    | Admin: L&W-Lands and Waters |                        |
|               | Name: <b>Whitefish Lake</b> |                    | Cause: Lightning            |                        |

The fire was not flown today and remains in Monitor status.

Daily Report From: 08/13

**0.0 Acreage Change Since 08/12**

|               |                         |                    |                               |                         |
|---------------|-------------------------|--------------------|-------------------------------|-------------------------|
| <b>HS2N</b>   | Lat: <b>61:16:52.8</b>  | Status: <b>U/U</b> | Acres: <b>6,679.1</b>         | Option: <b>Modified</b> |
| <b>304591</b> | Lon: <b>155:14:04.2</b> |                    | Start Date: 7/28/13           | Area: <b>SWS</b>        |
| <b>PNHS2N</b> | Legal: 14N 33W 29 S     |                    | Out Date:                     |                         |
| # 591         | Owner: BLM              |                    | Admin: AND-Anchorage District |                         |
|               | Name: <b>Can Creek</b>  |                    | Cause: Lightning              |                         |

The fire was not flown today and remains in Monitor status.

Daily Report From: 08/13

**0.0 Acreage Change Since 08/12**

|               |                         |                    |                             |                     |
|---------------|-------------------------|--------------------|-----------------------------|---------------------|
| <b>301585</b> | Lat: <b>61:45:53.8</b>  | Status: <b>U/C</b> | Acres: <b>0.1</b>           | Option: <b>Full</b> |
|               | Lon: <b>150:44:24.8</b> |                    | Start Date: 7/25/13         | Area: <b>MSS</b>    |
|               | Legal: 19N 8W 4 S       |                    | Out Date:                   |                     |
| # 585         | Owner: STA              |                    | Admin: L&W-Lands and Waters |                     |
|               | Name: <b>Yentna</b>     |                    | Cause: Lightning            |                     |

The fire was not checked and remains in monitor status.

## Unstaffed - DOF

Acres: 458,875.6

Acreage Change: 917.0

Daily Report From: 08/13

**0.0 Acreage Change Since 08/12**

**HQ3V** Lat: **62:44:51.6** Status: **U/U** Acres: **92.0** Option: **Limited**  
**313554** Lon: **141:46:23.4** Start Date: **7/16/13** Area: **TAS**  
**PNHQ3V** Legal: **11N 19E 12 C** Out Date:  
**#554** Owner: **FWS** Admin: **TER-Tetlin**  
Name: **Jalamund** Cause: **Lightning**

Fire was not checked today and will remain in monitor status. No concerns at this time.

Daily Report From: 08/13

**0.0 Acreage Change Since 08/12**

Lat: **62:47:55.8** Status: **U/U** Acres: **38.0** Option: **Limited**  
**313501** Lon: **141:44:39.0** Start Date: **7/2/13** Area: **TAS**  
Legal: **12N 20E 19 C** Out Date:  
**#501** Owner: **STA** Admin: **FOR-Forestry**  
Name: **Stuver Creek #2** Cause: **Lightning**

Fire was not checked today and will remain in monitor status. No concerns at this time.

Daily Report From: 08/13

**0.0 Acreage Change Since 08/12**

**HM6Y** Lat: **62:47:37.0** Status: **U/U** Acres: **41.0** Option: **Limited**  
**313496** Lon: **141:47:00.2** Start Date: **7/2/13** Area: **TAS**  
Legal: **12N 19E 26 C** Out Date:  
**#496** Owner: **FWS** Admin: **TER-Tetlin**  
Name: **Stuver Creek** Cause: **Lightning**

Fire was not checked today and will remain in monitor status. No concerns at this time.

Daily Report From: 08/13

**0.0 Acreage Change Since 08/12**

Lat: **63:45:57.2** Status: **U/U** Acres: **8,617.0** Option: **Limited**  
**313449** Lon: **141:41:43.6** Start Date: **6/27/13** Area: **TAS**  
Legal: **23 19 10 C** Out Date:  
**#449** Owner: **STA** Admin: **FOR-Forestry**  
Name: **Big Timber Creek** Cause: **Lightning**

Fire was not checked today and will remain in monitor status. No concerns at this time.

Daily Report From: 08/13

**0.0 Acreage Change Since 08/12**

Lat: **62:41:52.9** Status: **U/U** Acres: **6,026.2** Option: **Limited**  
**314444** Lon: **145:11:06.4** Start Date: **6/27/13** Area: **CRS**  
Legal: **11N 1E 35 C** Out Date:  
**#444** Owner: **STA** Admin: **L&W-Lands and Waters**  
Name: **Excelsior** Cause: **Lightning**

The fire has not grown, though it was observed to be more active than on 8-11. The area is steadily drying from the last significant precipitation that passed through on 8-10.

## Unstaffed - DOF

Acres: 458,875.6

Acreage Change: 917.0

Daily Report From: 08/13

**0.0 Acreage Change Since 08/12**

**HL6D** Lat: **60:16:34.2** Status: **U/U** Acres: **1,868.5** Option: **Limited**  
**304437** Lon: **153:54:56.4** Start Date: **6/27/13** Area: **SWS**  
 Legal: 02N 27W 11 S Out Date:  
 #437 Owner: NPS Admin: LCP-Lake Clark  
 Name: **Currant Creek** Cause: Lightning

The fire was not flown today and remains in Monitor status.

Daily Report From: 08/13

**0.0 Acreage Change Since 08/12**

**HL3N** Lat: **64:44:09.6** Status: **U/C** Acres: **1,806.0** Option: **Critical**  
**311388** Lon: **148:41:19.2** Start Date: **6/25/13** Area: **FAS**  
**PNHL3N** Legal: 2S 6W 14 F Out Date:  
 #388 Owner: NCA Admin: Togothele  
 Name: **Skinny's Road** Cause: Human

Engine F-62 reported The Skinny's Fire as creeping and smoldering with interior pockets of spruce. And the Zulu Squad rehab-ed the fire. Fire remains in monitor status.

Daily Report From: 08/13

**0.0 Acreage Change Since 08/12**

**313386** Lat: **63:24:17.6** Status: **U/U** Acres: **7,966.0** Option: **Limited**  
 Lon: **141:31:25.5** Start Date: **6/25/13** Area: **TAS**  
 Legal: 19 20 23 C Out Date:  
 #386 Owner: STA Admin: FOR-Forestry  
 Name: **Ladue Fork** Cause: Lightning

Fire was not checked today and will remain in monitor status. No concerns at this time

Daily Report From: 08/13

**0.0 Acreage Change Since 08/12**

**311366** Lat: **64:02:26.4** Status: **U/U** Acres: **5.0** Option: **Limited**  
 Lon: **148:40:37.8** Start Date: **6/23/13** Area: **FAS**  
 Legal: 10S 6W 1 F Out Date:  
 #366 Owner: STA Admin: L&W-Lands and Waters  
 Name: **Iron Creek** Cause: Human

The fire was not checked today and will remain in monitor status.

Daily Report From: 08/13

**0.0 Acreage Change Since 08/12**

**HLS2** Lat: **63:51:09.6** Status: **U/U** Acres: **13,383.0** Option: **Limited**  
**313357** Lon: **143:43:36.0** Start Date: **6/22/13** Area: **TAS**  
**PDHLS2** Legal: 24N 9E 20 C Out Date:  
 #357 Owner: NCA Admin: Doyon Regional Corporation  
 Name: **Billy Creek** Cause: Lightning

Fire was not checked today and will remain in monitor status. No concerns at this time.

## Unstaffed - DOF

Acres: 458,875.6

Acreage Change: 917.0

Daily Report From: 08/13

**0.0 Acreage Change Since 08/12**

|               |                          |                    |                             |                     |
|---------------|--------------------------|--------------------|-----------------------------|---------------------|
| <b>HK58</b>   | Lat: <b>63:52:07.2</b>   | Status: <b>U/C</b> | Acres: <b>40.0</b>          | Option: <b>Full</b> |
| <b>311271</b> | Lon: <b>148:44:48.0</b>  |                    | Start Date: 6/18/13         | Area: <b>FAS</b>    |
| <b>PNHK58</b> | Legal: 12S 6W 16 F       |                    | Out Date:                   |                     |
| #271          | Owner: STA               |                    | Admin: L&W-Lands and Waters |                     |
|               | Name: <b>Moody Creek</b> |                    | Cause: Human                |                     |

The Moody Creek Fire was not checked and remains in monitor status.

Daily Report From: 08/13

**0.0 Acreage Change Since 08/12**

|               |                          |                    |                             |                        |
|---------------|--------------------------|--------------------|-----------------------------|------------------------|
| <b>311256</b> | Lat: <b>64:00:31.2</b>   | Status: <b>U/U</b> | Acres: <b>2.0</b>           | Option: <b>Limited</b> |
|               | Lon: <b>148:45:22.2</b>  |                    | Start Date: 6/17/13         | Area: <b>FAS</b>       |
|               | Legal: 10S 06W 33 F      |                    | Out Date:                   |                        |
| #256          | Owner: STA               |                    | Admin: L&W-Lands and Waters |                        |
|               | Name: <b>Elsie Creek</b> |                    | Cause: Human                |                        |

The Elsie Creek Fire was not checked and remains in monitor status.

Daily Report From: 08/13

**0.0 Acreage Change Since 08/12**

|               |                               |                    |                             |                        |
|---------------|-------------------------------|--------------------|-----------------------------|------------------------|
| <b>HMX5</b>   | Lat: <b>64:01:33.0</b>        | Status: <b>U/U</b> | Acres: <b>216.0</b>         | Option: <b>Limited</b> |
| <b>311255</b> | Lon: <b>148:39:36.6</b>       |                    | Start Date: 6/17/13         | Area: <b>FAS</b>       |
| <b>PNHMX5</b> | Legal: 10S 6W 26 F            |                    | Out Date:                   |                        |
| #255          | Owner: STA                    |                    | Admin: L&W-Lands and Waters |                        |
|               | Name: <b>California Creek</b> |                    | Cause: Human                |                        |

The fire was not checked today and will remain in monitor status.

Daily Report From: 08/13

**0.0 Acreage Change Since 08/12**

|               |                              |                    |                             |                        |
|---------------|------------------------------|--------------------|-----------------------------|------------------------|
| <b>311247</b> | Lat: <b>64:01:01.8</b>       | Status: <b>U/U</b> | Acres: <b>200.0</b>         | Option: <b>Limited</b> |
|               | Lon: <b>148:41:46.8</b>      |                    | Start Date: 6/16/13         | Area: <b>FAS</b>       |
|               | Legal: 10S 6W 27 F           |                    | Out Date:                   |                        |
| #247          | Owner: STA                   |                    | Admin: L&W-Lands and Waters |                        |
|               | Name: <b>Tatlanika Creek</b> |                    | Cause: Human                |                        |

The fire was not checked today and remains in monitor status.

Daily Report From: 08/13

**0.0 Acreage Change Since 08/12**

|               |                            |                    |                        |                        |
|---------------|----------------------------|--------------------|------------------------|------------------------|
| <b>HJD1</b>   | Lat: <b>62:30:37.2</b>     | Status: <b>U/U</b> | Acres: <b>46,215.4</b> | Option: <b>Limited</b> |
| <b>313145</b> | Lon: <b>141:24:50.4</b>    |                    | Start Date: 5/31/13    | Area: <b>TAS</b>       |
| <b>PDHJD1</b> | Legal: 8N 22E 6 C          |                    | Out Date:              |                        |
| #145          | Owner: FWS                 |                    | Admin: TER-Tetlin      |                        |
|               | Name: <b>Chisana River</b> |                    | Cause: Lightning       |                        |

Fire was not checked today and will remain in monitor status. No concerns at this time

## Unstaffed - DOF

Acres: 458,875.6

Acreage Change: 917.0

Daily Report From: 08/13

**0.0 Acreage Change Since 08/12**

|               |                         |                    |                             |                        |
|---------------|-------------------------|--------------------|-----------------------------|------------------------|
| <b>HJC8</b>   | Lat: <b>61:27:19.8</b>  | Status: <b>U/U</b> | Acres: <b>201,809.0</b>     | Option: <b>Limited</b> |
| <b>304144</b> | Lon: <b>155:41:26.4</b> |                    | Start Date: 5/31/13         | Area: <b>SWS</b>       |
| <b>PNHJC8</b> | Legal: 16N 36W 23 S     |                    | Out Date:                   |                        |
| #144          | Owner: STA              |                    | Admin: L&W-Lands and Waters |                        |
|               | Name: <b>Lime Hills</b> |                    | Cause: Lightning            |                        |

The fire was not flown today and remains in Monitor status.

Daily Report From: 08/13

**0.0 Acreage Change Since 08/12**

|               |                          |                    |                             |                        |
|---------------|--------------------------|--------------------|-----------------------------|------------------------|
| <b>HK6V</b>   | Lat: <b>62:32:09.6</b>   | Status: <b>U/U</b> | Acres: <b>157,747.5</b>     | Option: <b>Limited</b> |
| <b>304140</b> | Lon: <b>156:46:40.8</b>  |                    | Start Date: 5/31/13         | Area: <b>SWS</b>       |
| <b>PNHK6V</b> | Legal: 28N 40W 7 S       |                    | Out Date:                   |                        |
| #140          | Owner: STA               |                    | Admin: L&W-Lands and Waters |                        |
|               | Name: <b>Moore Creek</b> |                    | Cause: Lightning            |                        |

The fire was not flown today and remains in Monitor status.

Daily Report From: 08/13

**0.0 Acreage Change Since 08/12**

|               |                           |                    |                     |                     |
|---------------|---------------------------|--------------------|---------------------|---------------------|
| <b>HH5F</b>   | Lat: <b>63:55:17.8</b>    | Status: <b>U/C</b> | Acres: <b>239.0</b> | Option: <b>Full</b> |
| <b>311088</b> | Lon: <b>148:51:41.6</b>   |                    | Start Date: 5/27/13 | Area: <b>FAS</b>    |
|               | Legal: 11S 7W 33 F        |                    | Out Date:           |                     |
| #088          | Owner: PRI                |                    | Admin: PRI-Private  |                     |
|               | Name: <b>Louise Creek</b> |                    | Cause: Human        |                     |

The Louise Creek Fire was not checked and remains in monitor status.

Daily Report From: 08/13

**0.0 Acreage Change Since 08/12**

|               |  |                    |                             |                         |
|---------------|--|--------------------|-----------------------------|-------------------------|
| <b>301011</b> | Lat: <b>61:43:57.2</b>                   | Status: <b>U/C</b> | Acres: <b>0.1</b>           | Option: <b>Critical</b> |
|               | Lon: <b>149:01:42.4</b>                  |                    | Start Date: 4/27/13         | Area: <b>MSS</b>        |
|               | Legal: 19N 2E 14 S                       |                    | Out Date:                   |                         |
| #011          | Owner: STA                               |                    | Admin: L&W-Lands and Waters |                         |
|               | Name: <b>Buffalo Mine Coal Seam 2013</b> |                    | Cause: Human                |                         |

The fire was not checked and remains in monitor status.

Prescribed - AFS

---

***NO Daily Reports*****No Acreage Reported**

|             |   |         |                       |                           |
|-------------|---|---------|-----------------------|---------------------------|
| <b>AA06</b> | Lat: <b>64:40:48.0</b>                        | Status: | Acres:                | Option: <b>PRESCRIBED</b> |
|             | Lon: <b>146:50:30.0</b>                       |         | Start Date: 5/10/13   | Area: <b>MID</b>          |
|             | Legal: 003S 004E 01 F                         |         | Out Date:             |                           |
| #A06        | Owner: MIL                                    |         | Admin: ARMY-U.S. Army |                           |
|             | Name: <b>YTA Grouse Habitat Prescribed Bu</b> |         | Cause: Prescribed     |                           |



Out - DOF

Acres: 2.0

Acres Change: 0.0

---

Daily Report From: 08/13

**0.0 Acreage Change Since 08/12**

**314638**  
#638  
Lat: **62:01:17.3**  
Lon: **146:27:36.5**  
Legal: 3N 7W 23 C  
Owner: STA  
Name: **Mendeltna Creek**

Status: **Out**

Acres: **2.0**  
Start Date: 8/2/13  
Out Date: 8/13/13  
Option: **Full**  
Area: **CRS**  
Admin: L&W-Lands and Waters  
Cause: Lightning

The fire was checked and declared out at 1905.

Alaska Interagency Coordination  
Center Situation Report  
Thursday - 08/15/2013

| Wildland Fires                   | New | Out | Active | Npr | YTD Fires | YTD Acres   |
|----------------------------------|-----|-----|--------|-----|-----------|-------------|
| <b>Alaska Fire Service (AFS)</b> | 0   | 0   | 37     | 0   | 126       | 670,048.1   |
| GAD (Galena Zone)                | 0   | 0   | 1      | 0   | 32        | 50,897.7    |
| MID (Military)                   | 0   | 0   | 4      | 0   | 20        | 145,489.2   |
| TAD (Tanana Zone)                | 0   | 0   | 18     | 0   | 35        | 381,682.0   |
| UYD (Upper Yukon Zone)           | 0   | 0   | 14     | 0   | 39        | 91,979.2    |
| <b>State of Alaska (DOF)</b>     | 0   | 1   | 34     | 0   | 437       | 579,039.3   |
| CRS (Copper River)               | 0   | 0   | 5      | 0   | 41        | 7,576.8     |
| DAS (Delta)                      | 0   | 1   | 0      | 0   | 20        | 8.3         |
| FAS (Fairbanks)                  | 0   | 0   | 11     | 0   | 104       | 4,281.4     |
| HNS (Haines)                     | 0   | 0   | 0      | 0   | 5         | 0.6         |
| KKS (Kenai)                      | 0   | 0   | 0      | 0   | 76        | 52.4        |
| MSS (AnchorageMatSu Area)        | 0   | 0   | 3      | 0   | 96        | 177.3       |
| SWS (Southwest)                  | 0   | 0   | 6      | 0   | 53        | 452,419.3   |
| TAS (Tok)                        | 0   | 0   | 9      | 0   | 42        | 114,523.2   |
| <b>Forest Service (USFS)</b>     | 0   | 0   | 0      | 0   | 20        | 3.4         |
| CGF (Chugach)                    | 0   | 0   | 0      | 0   | 5         | 1.5         |
| TNF (Tongass)                    | 0   | 0   | 0      | 0   | 15        | 1.9         |
| <b>Statewide Totals</b>          | 0   | 1   | 71     | 0   | 583       | 1,249,090.8 |

**Active Wildfires:**

| Protection Summary: | CRI | FUL | MOD | LIM | NoEntry | TOTAL |
|---------------------|-----|-----|-----|-----|---------|-------|
| AFS Protection:     | 0   | 3   | 2   | 32  | 0       | 37    |
| DOF Protection:     | 4   | 6   | 1   | 23  | 0       | 34    |
| USFS Protection:    | 0   | 0   | 0   | 0   | 0       | 0     |
| Protection Totals:  | 4   | 9   | 3   | 55  | 0       | 71    |

**Status Summary**

|                  | Staffed         |                   | Unstaffed       |                   |
|------------------|-----------------|-------------------|-----------------|-------------------|
|                  | Contained (S/C) | Uncontained (S/U) | Contained (U/C) | Uncontained (U/U) |
| AFS Protection:  | 0               | 5                 | 2               | 30                |
| DOF Protection:  | 0               | 3                 | 7               | 24                |
| USFS Protection: | 0               | 0                 | 0               | 0                 |
| Status Totals:   | 0               | 8                 | 9               | 54                |

---

**Fuels Management Fires**

|                             | YTD Fires | YTD Acres | New | Active | Out Yesterday |
|-----------------------------|-----------|-----------|-----|--------|---------------|
| Borough                     | 1         | 0.5       | 0   | 0      | 0             |
| FWS (US Fish & Wildlife)    | 1         | 5.0       | 0   | 0      | 0             |
| Military                    | 11        | 5,149.0   | 0   | 1      | 0             |
| NPS (National Park Service) | 2         | 20.0      | 0   | 0      | 0             |
| Fuels Management Totals:    | 15        | 5,174.5   | 0   | 1      | 0             |

**Acreage Summary:**

New Acres: 0.0

Active Acres: 1,081,454.9      1,740.1 Acreage Change Since 08/13

Out Acres: 170,230.3

New - DOF

Acres: 0.0

---

Daily Report From: 08/14

**0.0 Acreage On 08/14**

|               |                                |                    |                             |                     |
|---------------|--------------------------------|--------------------|-----------------------------|---------------------|
| <b>313687</b> | Lat: <b>63:14:01.8</b>         | Status: <b>F/A</b> | Acres: <b>0.0</b>           | Option: <b>Full</b> |
|               | Lon: <b>143:13:15.6</b>        |                    | Start Date: 8/14/13         | Area: <b>TAS</b>    |
| #687          | Legal: 17N 11E 24 C            |                    | Out Date: 8/14/13           |                     |
|               | Owner: STA                     |                    | Admin: L&W-Lands and Waters |                     |
|               | Name: <b>Eagle Lookout F/A</b> |                    | Cause: False Alarm          |                     |

Smoke reported by T-42 when flying to Tanacross tanker base. Heli 3NS was sent with IA crew to locate but could not find.

## Staffed - AFS

Acres: 176,155.0

Acreage Change: 1,454.0

Daily Report From: 08/14

**0.0 Acreage Change Since 08/13**

**HT20** Lat: **67:07:31.2** Status: **S/U** Acres: **1,634.0** Option: **FULL**  
**332661** Lon: **146:57:24.0** Personnel: **96** Start Date: 8/4/13 Area: **UYD**  
**PDHT20** Legal: 027N 004E 31 F Out Date:  
#661 Owner: NCA Admin: Venetie  
Name: **Crater Creek** Cause: Human

Today the fire behavior was creeping and smoldering. The fire is in a big bowl with steep terrain causing erratic winds. The steep terrain and dry fuels are dictating the use of suppression crews at this time. Difficult steep terrain will continue to be a safety concern for the type 2 crews. Bears have become a nuisance around camp and on the fireline.

| Assigned Crews: |        | Assigned: |
|-----------------|--------|-----------|
| Arctic Village  | Type 2 | 8/6       |
| Chevak #2       | Type 2 | 8/6       |
| Ft Yukon # 1    | Type 2 | 8/6       |
| Koyuk           | Type 2 | 8/5       |

Daily Report From: 08/14

**250.0 Acreage Change Since 08/13**

**HNF9** Lat: **65:22:40.0** Status: **S/U** Acres: **24,923.0** Option: **LIMITED**  
Lon: **144:17:40.0** Personnel: **222** Start Date: 7/3/13 Area: **UYD**  
**PDHNF9** Legal: 006N 017E 05 F Out Date:  
#506 Owner: BLM Admin: NOD-Fairbanks District  
Name: **Birch Creek** Cause: Lightning

The observed fire behavior was creeping and smoldering with a low rate of spread in the black spruce. Multiple structures and the community of Circle Hot Springs are threatened by the fire. The weather is unseasonably warm and dry with high winds. Also, the fuels are abnormally dry. Today fire personnel constructed indirect line for protection of Circle Hot Springs. There was minimal fire growth today.

| Assigned Crews: |           | Assigned: |
|-----------------|-----------|-----------|
| Allakaket # 1   | Type 2    | 8/10      |
| Bear Jaw        | Type 2 IA | 8/12      |
| Marshall        | Type 2    | 8/11      |
| NC-NCS #2       | Type 2 IA | 8/13      |
| NC-NCS-NCST #2  | Type 2 IA | 8/13      |
| St. Michael     | Type 2    | 8/11      |

Daily Report From: 08/14

**0.0 Acreage Change Since 08/13**

**HMJ9** Lat: **67:13:10.0** Status: **S/U** Acres: **4,370.0** Option: **LIMITED**  
Lon: **145:16:37.0** Personnel: **43** Start Date: 6/29/13 Area: **UYD**  
Legal: 028N 011E 26 F Out Date:  
#475 Owner: FWS Admin: YFR-Yukon Flats  
Name: **Joint Lake** Cause: Lightning

Today's observed fire behavior was creeping, ground fire and torching. The fuels are timber ( grass and understory) white spruce and tundra. The crews worked on sawline construction and continued the hoselay.

| Assigned Crews:      |          | Assigned: |
|----------------------|----------|-----------|
| VICC Interagency # 4 | Type 2IA | 8/13      |
| Venetie #2           | Type 2   | 8/13      |

## Staffed - AFS

Acres: 176,155.0

Acreage Change: 1,454.0

Daily Report From: 08/14

**0.0 Acreage Change Since 08/13**

**HK8H** Lat: **64:41:37.2** Status: **S/U** Acres: **87,358.0** Option: **LIMITED**  
**332280** Lon: **146:35:29.4** Personnel: **80** Start Date: 6/19/13 Area: **MID**  
**PDHK8H** Legal: 2N 6E 32 F Out Date:  
 #280 Owner: MIL Admin: ARMY-U.S. Army  
 Name: **Stuart Creek 2** Cause: Human

An area of heat threatening containment was spotted in Division R, near the Chena River, during an aerial recon on 8/13. The division was re-staffed with a crew, who worked with helicopter bucket support to secure the area. A crew continued gridding and mop-up in Division M. Various military sites in and around the Impact Area remain threatened. Extreme fuel moisture indices are continuing to promote re-burn in deep duff layers, and extensive mop-up is required. IR (infra red) flight is scheduled for the night of 8/14. Evaluation of the IR data will aid in determining future resource allocation and staffing needs for the incident. Acreage increase will be calculated 8/15. A TFR remains in place.

| Assigned Crews: |        | Assigned: |
|-----------------|--------|-----------|
| North Star      | Type 2 | 8/10      |
| Tennessee # 2   | T2IA   | 8/13      |

Daily Report From: 08/14

**1,204.0 Acreage Change Since 08/13**

**HH8N** Lat: **63:53:35.0** Status: **S/U** Acres: **57,870.0** Option: **LIMITED**  
**332117** Lon: **145:59:35.0** Personnel: **347** Start Date: 5/30/13 Area: **MID**  
**PDHH8N** Legal: 012S 009E 09 F Out Date:  
 #117 Owner: MIL Admin: Army  
 Name: **Mississippi** Cause: Human

Today a strong inversion and heavy smoke were observed until 1200. Continued growth can be expected as weather remains hot, dry and windy. Backing was exhibited along the southwestern and western perimeters with an increase in wind velocity from the west. The most significant fire behavior was along the east flank, northeast corner and Rainbow Lake, with single tree torching and short runs observed with steady wind from the west.

| Assigned Crews: |        | Assigned: |
|-----------------|--------|-----------|
| Holy Cross      | Type 2 | 8/11      |
| MHR # 2         | T2IA   | 8/13      |
| MS Interagency  | T2IA   | 8/13      |
| Midnight Suns   | IHC    | 8/11      |
| NHS # 3         | T2IA   | 8/13      |
| Nulato # 1      | Type 2 | 8/11      |
| Nulato # 2      | Type 2 | 8/11      |
| Pioneer Peak    | IHC    | 8/9       |
| Tanana # 1      | Type 2 | 8/11      |
| White Mountain  | T2IA   | 8/10      |

## Staffed - DOF

Acres: 37,142.1

Acreage Change: 286.1

Daily Report From: 08/14

**286.0 Acreage Change Since 08/13**

**HU4Q** Lat: **64:41:31.4** Status: **S/U** Acres: **1,436.0** Option: **FULL**  
**311679** Lon: **145:46:55.0** Personnel: **39** Start Date: 8/11/13 Area: **FAS**  
**PNHU4Q** Legal: 2S 10E 33 F Out Date:  
 #679 Owner: STA Admin: SMHL-Mental Health  
 Name: **Caribou Creek** Cause: Human

The fire personnel continued to prep structures and ferry supplies and equipment. 50% of the identified structures have been prepped as of end of shift today. The fire continued to have isolated torching and creeping fire with 3-5 foot flame lengths. During the next operational period personnel will continue to prep structures for point protection.

| Assigned Crews: |          | Assigned: |
|-----------------|----------|-----------|
| Fairbanks # 2   | Type 2   | 8/11      |
| Tanana Chiefs   | Type 2IA | 8/12      |

Daily Report From: 08/14

**0.1 Acreage Change Since 08/13**

**HL5N** Lat: **63:17:09.4** Status: **S/U** Acres: **10,206.1** Option: **FULL**  
**313414** Lon: **142:26:42.8** Personnel: **34** Start Date: 6/26/13 Area: **TAS**  
**PNHL5N** Legal: 17N 15E 1 C Out Date:  
 #414 Owner: NCA Admin: Tetlin  
 Name: **Tetlin Jct Ridge** Cause: Lightning

The fire made a significant run to the southeast driven by strong northwest winds gaining 4000 acres and now has the potential to threaten values along the Alaska Highway. Dense smoke from fires to the north hampered aviation operations. The handcrews made good progress securing the northwest corner of the fire.

| Assigned Crews:  |           | Assigned: |
|------------------|-----------|-----------|
| Gannett          | Type 2 IA | 8/12      |
| Upper Tanana # 1 | Type 2    | 8/12      |

Daily Report From: 08/14

**0.0 Acreage Change Since 08/13**

**HL37** Lat: **63:25:42.1** Status: **S/U** Acres: **25,500.0** Option: **FULL**  
**313401** Lon: **143:41:58.9** Personnel: **31** Start Date: 6/25/13 Area: **TAS**  
**PNHL37** Legal: 19N 9E 16 C Out Date:  
 #401 Owner: NCA Admin: Tanacross Corporation  
 Name: **Moon Lake** Cause: Lightning

Divisions T and Q remained relatively quiet along the Tanana River and in the area around H-30, exhibiting creeping and smoldering fire behavior with occasional single tree torching in the interior. Tanana #2 demobbed out of Mansfield Spike today. DIV W will be unstaffed and will be monitored by air. Resources remain in place in Mansfield Lake Village.

## Unstaffed - AFS

Acres: 409,282.3

Acreage Change: 0.0

Daily Report From: 08/14

**0.0 Acreage Change Since 08/13**

**HVC9** Lat: **64:42:18.0** Status: **U/U** Acres: **3.0** Option: **LIMITED**  
 Lon: **152:29:30.6** Start Date: 8/13/13 Area: **TAD**  
 Legal: 002S 025W 25 F Out Date:  
 #685 Owner: BLM Admin: NOD-Fairbanks District  
 Name: **Redlands Lake** Cause: Lightning

N114MN flew the area of the fire and were unable to locate, no new information available. The fire remains in monitor status at this time.

Daily Report From: 08/14

**0.0 Acreage Change Since 08/13**

**HU79** Lat: **64:27:06.0** Status: **U/U** Acres: **20.0** Option: **LIMITED**  
 Lon: **141:27:07.0** Start Date: 8/12/13 Area: **UYD**  
 Legal: 05S 032E 29 F Out Date:  
 #683 Owner: NCA Admin: DOYON LIMITED  
 Name: **Columbia** Cause: Lightning

Fire personnel on N-9011N reported no change in size and light precipitation over the fire at 1421. The fire remains in monitor status.

Daily Report From: 08/14

**0.0 Acreage Change Since 08/07**

**HUA5** Lat: **61:11:00.0** Status: **U/U** Acres: **0.1** Option: **LIMITED**  
**332672** Lon: **149:35:00.0** Start Date: 8/7/13 Area: **MID**  
 Legal: 013N 002W 26 S Out Date:  
 #672 Owner: MIL Admin: Army  
 Name: **JBER** Cause:

Narrative unavailable.

Daily Report From: 08/14

**0.0 Acreage Change Since 08/13**

**HT0J** Lat: **64:39:20.0** Status: **U/U** Acres: **1,870.5** Option: **LIMITED**  
 Lon: **152:26:37.0** Start Date: 8/3/13 Area: **TAD**  
 Legal: 003S 024W 18 F Out Date:  
 #654 Owner: BLM Admin: NOD-Fairbanks District  
 Name: **Chitanana** Cause: Lightning - WFU

The fire was observed on 08/13/2013 by N309VS at 1707. The fire remains in monitor status.

Daily Report From: 08/14

**0.0 Acreage Change Since 08/13**

**HT0F** Lat: **66:10:52.2** Status: **U/C** Acres: **18.0** Option: **FULL**  
**332652** Lon: **147:43:52.2** Start Date: 8/3/13 Area: **UYD**  
 Legal: 016N 001W 27 F Out Date:  
 #652 Owner: FWS Admin: YFR-Yukon Flats  
 Name: **Beaverdam Lake** Cause: Lightning

Fire personnel on N-9011N reported a 0% active perimeter at 1848. The fire remains in monitor status.



## Unstaffed - AFS

Acres: 409,282.3

Acreage Change: 0.0

Daily Report From: 08/14

**0.0 Acreage Change Since 08/13**

**HTT8** Lat: **64:08:06.0** Status: **U/U** Acres: **103.7** Option: **LIMITED**  
**332642** Lon: **153:05:05.0** Start Date: 8/2/13 Area: **TAD**  
 Legal: 016S 029E 02 K Out Date:  
 #642 Owner: BLM Admin: NOD-Fairbanks District  
 Name: **Sethkokna** Cause: Lightning - WFU

The fire was observed on 08/13/2013 by N309VS. The fire remains in monitor status.

Daily Report From: 08/14

**0.0 Acreage Change Since 08/13**

**HS4T** Lat: **67:19:07.2** Status: **U/U** Acres: **50.7** Option: **LIMITED**  
**331610** Lon: **152:05:50.4** Start Date: 7/29/13 Area: **TAD**  
 Legal: 029N 020W 19 F Out Date:  
 #610 Owner: STA Admin: L&W-Lands and Waters  
 Name: **Grizzly Creek** Cause: Lightning

The fire was last observed on 08/09 by N309VS. This fire remains in monitor status.

Daily Report From: 08/14

**0.0 Acreage Change Since 08/13**

**HS1S** Lat: **66:12:43.8** Status: **U/C** Acres: **51.0** Option: **MODIFIED**  
**332588** Lon: **147:16:41.4** Start Date: 7/27/13 Area: **UYD**  
 Legal: 016N 002E 14 F Out Date:  
 #588 Owner: NCA Admin: Doyon  
 Name: **Twin Lakes** Cause: Lightning

Fire personnel on N-9011N reported a 0% active perimeter at 1841. The fire remains in monitor status.

**Daily Report From: 08/13****0.0 Acreage Change Since 08/12**

**HQ1V** Lat: **67:59:00.0** Status: **U/U** Acres: **1,422.3** Option: **LIMITED**  
 Lon: **144:07:00.0** Start Date: 7/15/13 Area: **UYD**  
**PDHQ1V** Legal: 037N 016E 32 F Out Date:  
 #550 Owner: FWS Admin: ARR-Arctic  
 Name: **Koness** Cause: Lightning - WFU

The fire was last observed on 8/8 by N9011N. The fire remains in monitor status.

Daily Report From: 08/14

**0.0 Acreage Change Since 08/13**

**HQJ4** Lat: **64:34:00.5** Status: **U/U** Acres: **1,267.8** Option: **LIMITED**  
**GAD-540** Lon: **155:47:10.8** Start Date: 7/13/13 Area: **GAD**  
**PDHQJ4** Legal: 11S 15E 1 F Out Date:  
 #540 Owner: NCA Admin: Doyon Regional Corporation  
 Name: **Main Creek** Cause: Lightning

The fire was not flown today and will remain in monitor status.

## Unstaffed - AFS

Acres: 409,282.3

Acreage Change: 0.0

Daily Report From: 08/14

**0.0 Acreage Change Since 08/13**

**HQG2** Lat: **65:26:06.6** Status: **U/U** Acres: **2,230.5** Option: **LIMITED**  
**331538** Lon: **154:08:17.4** Start Date: 7/13/13 Area: **TAD**  
**PDHQG2** Legal: 001S 023E 03 K Out Date:  
#538 Owner: STA Admin: L&W-Lands and Water  
Name: **West Fork** Cause: Lightning

The fire was last observed on 08/09 by N309VS. This fire remains in monitor status.

Daily Report From: 08/14

**0.0 Acreage Change Since 08/13**

**HN86** Lat: **63:28:36.6** Status: **U/U** Acres: **5,501.4** Option: **LIMITED**  
Lon: **152:06:03.6** Start Date: 7/6/13 Area: **TAD**  
**PDHN86** Legal: 017S 024W 02 F Out Date:  
#518 Owner: NPS Admin: DEP-Denali  
Name: **Castle Rocks** Cause: Lightning

The fire was last observed on 08/14 by N309VS. The fire perimeter was 5% active with multiple smokes from smoldering and creeping in black spruce. The fire remains in monitor status at this time.

Daily Report From: 08/14

**0.0 Acreage Change Since 08/12**

**HNX5** Lat: **65:49:00.0** Status: **U/U** Acres: **2.0** Option: **LIMITED**  
**311511** Lon: **147:47:00.0** Start Date: 7/4/13 Area: **UYD**  
**PDHNX5** Legal: 012N 001E 26 F Out Date:  
#511 Owner: STA Admin: L&W-Lands and Waters  
Name: **Victoria Creek** Cause: Lightning

Fire personnel on detection ship N-9011N reported a 0% active perimeter 1915. The fire remains in monitor status.

Daily Report From: 08/14

**0.0 Acreage Change Since 08/13**

**HM3U** Lat: **65:58:01.8** Status: **U/U** Acres: **7,561.9** Option: **LIMITED**  
**332495** Lon: **145:40:39.6** Start Date: 7/1/13 Area: **UYD**  
**PDHM3U** Legal: 13N 10E 8 F Out Date:  
#495 Owner: FWS Admin: YFR-Yukon Flats  
Name: **Discovery Creek** Cause: Lightning

The fire was observed on 08/14/2013 by N9011N at 1919. The fire activity is smoldering with 2' flame lengths and the northwest perimeter is the most active. There was 50% cloud cover with winds of 3-5 from the southwest over the fire. The fire remains in monitor status.

**Daily Report From: 08/13****0.0 Acreage Change Since 08/12**

**HM2V** Lat: **63:48:15.7** Status: **U/U** Acres: **1.9** Option: **LIMITED**  
**332489** Lon: **145:08:09.7** Start Date: 7/1/13 Area: **MID**  
Legal: 013S 013E 12 F Out Date:  
#489 Owner: MIL Admin: ARMY-U.S. Army  
Name: **Gerstle** Cause: Lightning

The fire was last observed on 8/1 by N40HU. The fire remains in monitor status.

## Unstaffed - AFS

Acres: 409,282.3

Acreage Change: 0.0

Daily Report From: 08/14

**0.0 Acreage Change Since 08/13**

**HMD7** Lat: **67:11:13.0** Status: **U/U** Acres: **23,355.4** Option: **LIMITED**  
**332469** Lon: **142:05:35.0** Start Date: 6/29/13 Area: **UYD**  
**PDHMD7** Legal: 027N 026E 07 F Out Date:  
#469 Owner: FWS Admin: ARR-Arctic  
Name: **North Porcupine** Cause: Lightning

The fire was last observed on 7/29 by 361EH. The fire remains in monitor status.

Daily Report From: 08/14

**0.0 Acreage Change Since 08/13**

**HMB3** Lat: **63:34:02.0** Status: **U/U** Acres: **4,415.0** Option: **LIMITED**  
Lon: **151:21:06.0** Start Date: 6/28/13 Area: **TAD**  
Legal: 015S 020W 36 F Out Date:  
#466 Owner: NPS Admin: DEP-Denali  
Name: **McKinley River East** Cause: Lightning

The fire was last observed on 08/14 by N309VS. The fire was 1% active along the perimeter with some smoldering. One area producing smoke on the eastern side of the fire was burning in spruce and hardwood mix. The fire remains in monitor status at this time.

Daily Report From: 08/14

**0.0 Acreage Change Since 08/13**

**HL81** Lat: **67:51:48.0** Status: **U/U** Acres: **33.2** Option: **LIMITED**  
Lon: **143:32:12.0** Start Date: 6/28/13 Area: **UYD**  
Legal: 035N 019E 18 F Out Date:  
#462 Owner: FWS Admin: ARR-Arctic  
Name: **Shoulder Mountain** Cause: Lightning

The fire was last observed on 8/8 by N9011N. The fire remains in monitor status.

Daily Report From: 08/14

**0.0 Acreage Change Since 08/13**

**HL5V** Lat: **63:41:34.0** Status: **U/U** Acres: **30,422.5** Option: **LIMITED**  
**332429** Lon: **150:08:36.0** Start Date: 6/26/13 Area: **TAD**  
**PDHL5V** Legal: 014S 013W 19 F Out Date:  
#429 Owner: NPS Admin: DEP-Denali  
Name: **Toklat River East** Cause: Lightning

The fire was last observed on 08/14 by H81191. The fire perimeter was 20% active with low fire activity today. Backing and creeping was observed in tundra, while creeping and smoldering were taking place in the sheltered spruce and hardwoods. No precipitation was observed with 100% solid cloud cover. The fire remains in monitor status at this time.

## Unstaffed - AFS

Acres: 409,282.3

Acreage Change: 0.0

Daily Report From: 08/14

**0.0 Acreage Change Since 08/13**

**HL3W** Lat: **63:59:20.0** Status: **U/U** Acres: **40,305.0** Option: **LIMITED**  
 Lon: **150:37:56.0** Start Date: 6/25/13 Area: **TAD**  
 Legal: 011S 016W 02 F Out Date:  
 #394 Owner: NPS Admin: DEP-Denali  
 Name: **Sandless Lake** Cause: Lightning

The fire was last observed on 08/14 by N309VS. The fire perimeter was 30% active with most of the activity on the NE side. Fire was running with occasional group torching in the black spruce. Activity observed along the east flank was smoldering and creeping. Minimal activity was observed on the south and west flanks of the fire. The fire remains in monitor status at this time.

Daily Report From: 08/14

**0.0 Acreage Change Since 08/13**

**HL1B** Lat: **64:36:58.0** Status: **U/U** Acres: **25,829.9** Option: **LIMITED**  
**332377** Lon: **154:10:09.0** Start Date: 6/24/13 Area: **TAD**  
**PDHL1B** Legal: 010S 023E 13 K Out Date:  
 #377 Owner: FWS Admin: NOR-Nowitna  
 Name: **Little Mud** Cause: Lightning

The fire was last observed on 08/12/2013 by fire personnel on N309VS. This fire remains in monitor status.

Daily Report From: 08/14

**0.0 Acreage Change Since 08/13**

**HL07** Lat: **64:05:52.2** Status: **U/U** Acres: **6,033.4** Option: **LIMITED**  
 Lon: **151:35:13.8** Start Date: 6/24/13 Area: **TAD**  
**PDHL07** Legal: 009S 021W 36 F Out Date:  
 #376 Owner: BLM Admin: NOD-Fairbanks District  
 Name: **Dead Fish Lake** Cause: Lightning

The fire was observed on 08/13/2013 by N309VS at 1615. The fire remains in monitor status.

Daily Report From: 08/14

**0.0 Acreage Change Since 08/13**

**HLZ3** Lat: **67:02:15.0** Status: **U/U** Acres: **15,528.3** Option: **LIMITED**  
 Lon: **147:19:59.0** Start Date: 6/23/13 Area: **UYD**  
 Legal: 026N 002E 33 F Out Date:  
 #370 Owner: FWS Admin: YFR-Yukon Flats  
 Name: **Chandalar** Cause: Lightning

Fire personnel on detection ship N-9011N reported a 0% active perimeter 1820. There were no smokes visible in the interior at this time. The fire remains in monitor status.

Daily Report From: 08/14

**0.0 Acreage Change Since 08/13**

**HLT2** Lat: **63:56:19.0** Status: **U/U** Acres: **64,499.0** Option: **FULL**  
**331360** Lon: **152:12:09.0** Start Date: 6/22/13 Area: **TAD**  
**PDHLT2** Legal: 011S 024W 26 F Out Date:  
 #360 Owner: STA Admin: L&W-Lands and Water  
 Name: **Beaver Log Lakes** Cause: Lightning

The fire was observed on 08/13/2013 by N309VS at 1630. The fire remains in monitor status.

## Unstaffed - AFS

Acres: 409,282.3

Acreage Change: 0.0

Daily Report From: 08/14

**0.0 Acreage Change Since 08/13**

**HLT1** Lat: **63:54:29.4** Status: U/U Acres: **32,491.2** Option: **LIMITED**  
**332359** Lon: **151:22:03.6** Start Date: 6/22/13 Area: **TAD**  
**PDHLT1** Legal: 012S 019W 06 F Out Date:  
#359 Owner: NPS Admin: DEP-Denali  
Name: **Moving River** Cause: Lightning

The fire was observed on 08/13/2013 by N309VS. The fire remains in monitor status.

Daily Report From: 08/14

**0.0 Acreage Change Since 08/13**

**HLM6** Lat: **63:44:33.0** Status: U/U Acres: **2,115.8** Option: **LIMITED**  
Lon: **151:09:04.0** Start Date: 6/21/13 Area: **TAD**  
Legal: 013S 019W 36 F Out Date:  
#350 Owner: NPS Admin: DEP-Denali  
Name: **Bear Creek** Cause: Lightning

The fire was last observed on 8/10 by N309VS. The fire remains in monitor status.

Daily Report From: 08/14

**0.0 Acreage Change Since 08/13**

**HLL4** Lat: **64:15:59.0** Status: U/U Acres: **47,587.4** Option: **LIMITED**  
Lon: **154:18:58.0** Start Date: 6/21/13 Area: **TAD**  
Legal: 014S 023E 21 K Out Date:  
#342 Owner: BLM Admin: NOD-Fairbanks District  
Name: **Sulatna River** Cause: Lightning

The fire was last observed on 08/12/2013 by fire personnel on N309VS. This fire remains in monitor status.

Daily Report From: 08/14

**0.0 Acreage Change Since 08/13**

**HLF5** Lat: **66:48:32.0** Status: U/U Acres: **64,078.2** Option: **LIMITED**  
**332332** Lon: **150:56:47.0** Start Date: 6/20/13 Area: **TAD**  
**PDHLF5** Legal: 023N 016W 23 F Out Date:  
#332 Owner: BLM Admin: NOD-Fairbanks District  
Name: **Prospect Creek** Cause: Lightning

The fire was last observed on 8/9 by N309VS. The fire remains in monitor status.

Daily Report From: 08/14

**0.0 Acreage Change Since 08/13**

**HLE6** Lat: **67:12:33.0** Status: U/U Acres: **2,602.2** Option: **LIMITED**  
**331328** Lon: **151:47:04.0** Start Date: 6/20/13 Area: **TAD**  
**PDHEL6** Legal: 028N 019W 32 F Out Date:  
#328 Owner: STA Admin: L&W-Lands and Water  
Name: **Timber Creek** Cause: Lightning

This fire was last observed on 08/09/13 by N309VS. The fire remains in monitor status.

## Unstaffed - AFS

Acres: 409,282.3

Acreage Change: 0.0

Daily Report From: 08/14

**0.0 Acreage Change Since 08/13**

**HLD5** Lat: **66:04:58.0** Status: **U/U** Acres: **19,477.2** Option: **LIMITED**  
 Lon: **150:49:09.0** Start Date: 6/20/13 Area: **TAD**  
 Legal: 015N 015W 31 F Out Date:  
 #315 Owner: BLM Admin: NOD-Fairbanks District  
 Name: **Ray River 2** Cause: Lightning

The fire was last observed on 08/14 by N309VS. The fire perimeter was 1% active with smoldering and creeping in spruce and hardwood mix. Numerous interior smokes were visible with one finger on NE side showing activity along the edge. No intelligence for the west side of fire due to low clouds. The fire remains in monitor status at this time.

Daily Report From: 08/14

**0.0 Acreage Change Since 08/13**

**HLD1** Lat: **65:23:52.0** Status: **U/U** Acres: **10,377.0** Option: **LIMITED**  
 Lon: **141:32:20.0** Start Date: 6/20/13 Area: **UYD**  
 Legal: 007N 030E 27 F Out Date:  
 #310 Owner: NCA Admin: Doyon  
 Name: **Nation River** Cause: Lightning

Fire personnel on detection ship N-9011N reported a 5% active perimeter at 1515. Fire behavior was actively burning in two spots and visibly backing in black spruce. The fire remains in monitor status.

Daily Report From: 08/14

**0.0 Acreage Change Since 08/13**

**HC33** Lat: **65:01:37.7** Status: **U/U** Acres: **26.8** Option: **MODIFIED**  
 Lon: **141:14:57.3** Start Date: 3/14/13 Area: **UYD**  
 Legal: 002N 032E 04 F Out Date:  
 #002 Owner: NCA Admin: Doyon  
 Name: **Windfall Mountain** Cause: Lightning

Fire personnel on detection ship N-9011N reported a 100% active perimeter at 1508. There was no change in fire size and the fire remains in monitor status.

## Unstaffed - DOF

Acres: 458,875.5

Acreage Change: 0.0

Daily Report From: 08/14

**0.0 Acreage Change Since 08/13**

|               |                           |                    |                     |                         |
|---------------|---------------------------|--------------------|---------------------|-------------------------|
| <b>311678</b> | Lat: <b>64:51:50.1</b>    | Status: <b>U/C</b> | Acres: <b>0.1</b>   | Option: <b>Critical</b> |
|               | Lon: <b>147:45:03.0</b>   |                    | Start Date: 8/11/13 | Area: <b>FAS</b>        |
| #678          | Legal: 1N 1W 33 F         |                    | Out Date:           |                         |
|               | Owner: PRI                |                    | Admin: PRI-Private  |                         |
|               | Name: <b>Fair Grounds</b> |                    | Cause: Human        |                         |

The fire was not checked today and will remain in monitor status.

Daily Report From: 08/14

**0.0 Acreage Change Since 08/13**

|               |                         |                    |                             |                        |
|---------------|-------------------------|--------------------|-----------------------------|------------------------|
| <b>HT4G</b>   | Lat: <b>64:45:17.0</b>  | Status: <b>U/C</b> | Acres: <b>1.1</b>           | Option: <b>Limited</b> |
| <b>311663</b> | Lon: <b>148:53:01.5</b> |                    | Start Date: 8/5/13          | Area: <b>FAS</b>       |
| <b>PNHT4G</b> | Legal: 2S 7W 11 F       |                    | Out Date:                   |                        |
| #663          | Owner: STA              |                    | Admin: L&W-Lands and Waters |                        |
|               | Name: <b>Sled Road</b>  |                    | Cause: Human                |                        |

The Sled Road Fire's IC checked the fire and reported no smokes observed.

Daily Report From: 08/14

**0.0 Acreage Change Since 08/13**

|               |                                |                    |                             |                        |
|---------------|--------------------------------|--------------------|-----------------------------|------------------------|
| <b>301651</b> | Lat: <b>61:10:00.0</b>         | Status: <b>U/U</b> | Acres: <b>0.1</b>           | Option: <b>Limited</b> |
|               | Lon: <b>149:38:00.0</b>        |                    | Start Date: 8/3/13          | Area: <b>MSS</b>       |
| #651          | Legal: 13N 2W 21 S             |                    | Out Date:                   |                        |
|               | Owner: STA                     |                    | Admin: L&W-Lands and Waters |                        |
|               | Name: <b>Knoya Ridge Trail</b> |                    | Cause: Human                |                        |

The fire was not checked and remains in monitor status.

Daily Report From: 08/14

**0.0 Acreage Change Since 08/13**

|               |                         |                    |                    |                         |
|---------------|-------------------------|--------------------|--------------------|-------------------------|
| <b>HTZ7</b>   | Lat: <b>65:13:28.8</b>  | Status: <b>U/U</b> | Acres: <b>84.0</b> | Option: <b>Critical</b> |
| <b>311649</b> | Lon: <b>147:01:10.2</b> |                    | Start Date: 8/3/13 | Area: <b>FAS</b>        |
| <b>PNHTZ7</b> | Legal: 5N 4E 30 F       |                    | Out Date:          |                         |
| #649          | Owner: PRI              |                    | Admin: PRI-Private |                         |
|               | Name: <b>Long Creek</b> |                    | Cause: Human       |                         |

The fire was not checked today and will remain in monitor status.

Daily Report From: 08/14

**0.0 Acreage Change Since 08/13**

|               |                          |                    |                             |                        |
|---------------|--------------------------|--------------------|-----------------------------|------------------------|
| <b>304646</b> | Lat: <b>62:41:37.2</b>   | Status: <b>U/U</b> | Acres: <b>183.9</b>         | Option: <b>Limited</b> |
|               | Lon: <b>154:51:39.6</b>  |                    | Start Date: 8/3/13          | Area: <b>SWS</b>       |
| #646          | Legal: 30N 30W 14 S      |                    | Out Date:                   |                        |
|               | Owner: STA               |                    | Admin: L&W-Lands and Waters |                        |
|               | Name: <b>Middle Fork</b> |                    | Cause: Lightning            |                        |

The fire was not flown today and remains in Monitor status.

## Unstaffed - DOF

Acres: 458,875.5

Acreage Change: 0.0

Daily Report From: 08/14

**0.0 Acreage Change Since 08/13**

|               |                                |             |                             |                        |
|---------------|--------------------------------|-------------|-----------------------------|------------------------|
| <b>314639</b> | Lat: <b>62:44:54.3</b>         | Status: U/U | Acres: <b>7.7</b>           | Option: <b>Limited</b> |
|               | Lon: <b>145:55:19.4</b>        |             | Start Date: 8/2/13          | Area: <b>CRS</b>       |
| #639          | Legal: 11N 4W 18 C             |             | Out Date:                   |                        |
|               | Owner: STA                     |             | Admin: L&W-Lands and Waters |                        |
|               | Name: <b>Twelve Mile Creek</b> |             | Cause: Lightning            |                        |

The fire was not flown today, it remains in monitor status.

Daily Report From: 08/14

**0.0 Acreage Change Since 08/13**

|               |                          |             |                             |                        |
|---------------|--------------------------|-------------|-----------------------------|------------------------|
| <b>314632</b> | Lat: <b>62:15:02.0</b>   | Status: U/U | Acres: <b>0.5</b>           | Option: <b>Limited</b> |
|               | Lon: <b>145:41:20.9</b>  |             | Start Date: 8/1/13          | Area: <b>CRS</b>       |
| #632          | Legal: 6N 3W 36 C        |             | Out Date:                   |                        |
|               | Owner: STA               |             | Admin: L&W-Lands and Waters |                        |
|               | Name: <b>Moose Creek</b> |             | Cause: Lightning            |                        |

The fire was not checked today, it remains in monitor status.

Daily Report From: 08/14

**0.0 Acreage Change Since 08/13**

|               |                               |             |                             |                        |
|---------------|-------------------------------|-------------|-----------------------------|------------------------|
| <b>314630</b> | Lat: <b>62:57:20.5</b>        | Status: U/U | Acres: <b>97.2</b>          | Option: <b>Limited</b> |
|               | Lon: <b>146:57:52.9</b>       |             | Start Date: 8/1/13          | Area: <b>CRS</b>       |
| #630          | Legal: 14N 9W 32 C            |             | Out Date:                   |                        |
|               | Owner: STA                    |             | Admin: L&W-Lands and Waters |                        |
|               | Name: <b>Clearwater Creek</b> |             | Cause: Lightning            |                        |

The fire was not flown today, it remains in monitor status.

Daily Report From: 08/14

**0.0 Acreage Change Since 08/13**

|               |                          |             |                             |                        |
|---------------|--------------------------|-------------|-----------------------------|------------------------|
| <b>HTW0</b>   | Lat: <b>62:17:44.0</b>   | Status: U/U | Acres: <b>1,200.0</b>       | Option: <b>Limited</b> |
| <b>314625</b> | Lon: <b>146:49:24.4</b>  |             | Start Date: 7/31/13         | Area: <b>CRS</b>       |
| <b>PNHTW0</b> | Legal: 6N 9W 13 C        |             | Out Date:                   |                        |
| #625          | Owner: STA               |             | Admin: L&W-Lands and Waters |                        |
|               | Name: <b>Tabert Lake</b> |             | Cause: Lightning            |                        |

Due to previous activity and forecasted weather, Air Attack with two Tankers dropped twelve loads of retardant, as well as four water Scoopers worked the east side and the north end of the fire. The aerial resources were effective and the fire had limited growth and activity.

Daily Report From: 08/14

**0.0 Acreage Change Since 08/13**

|               |                             |             |                             |                        |
|---------------|-----------------------------|-------------|-----------------------------|------------------------|
| <b>304596</b> | Lat: <b>60:59:07.2</b>      | Status: U/U | Acres: <b>4,310.0</b>       | Option: <b>Limited</b> |
|               | Lon: <b>154:59:21.0</b>     |             | Start Date: 7/28/13         | Area: <b>SWS</b>       |
| #596          | Legal: 10N 32W 5 S          |             | Out Date:                   |                        |
|               | Owner: STA                  |             | Admin: L&W-Lands and Waters |                        |
|               | Name: <b>Whitefish Lake</b> |             | Cause: Lightning            |                        |

The fire was not flown today and remains in Monitor status.



## Unstaffed - DOF

Acres: 458,875.5

Acreage Change: 0.0

Daily Report From: 08/14

**0.0 Acreage Change Since 08/13**

|               |                         |             |                               |                         |
|---------------|-------------------------|-------------|-------------------------------|-------------------------|
| <b>HS2N</b>   | Lat: <b>61:16:52.8</b>  | Status: U/U | Acres: <b>6,679.1</b>         | Option: <b>Modified</b> |
| <b>304591</b> | Lon: <b>155:14:04.2</b> |             | Start Date: 7/28/13           | Area: <b>SWS</b>        |
| <b>PNHS2N</b> | Legal: 14N 33W 29 S     |             | Out Date:                     |                         |
| # 591         | Owner: BLM              |             | Admin: AND-Anchorage District |                         |
|               | Name: <b>Can Creek</b>  |             | Cause: Lightning              |                         |

The fire was not flown today and remains in Monitor status.

Daily Report From: 08/14

**0.0 Acreage Change Since 08/13**

|               |                         |             |                             |                     |
|---------------|-------------------------|-------------|-----------------------------|---------------------|
| <b>301585</b> | Lat: <b>61:45:53.8</b>  | Status: U/C | Acres: <b>0.1</b>           | Option: <b>Full</b> |
|               | Lon: <b>150:44:24.8</b> |             | Start Date: 7/25/13         | Area: <b>MSS</b>    |
|               | Legal: 19N 8W 4 S       |             | Out Date:                   |                     |
| # 585         | Owner: STA              |             | Admin: L&W-Lands and Waters |                     |
|               | Name: <b>Yentna</b>     |             | Cause: Lightning            |                     |

The fire was not checked and remains in monitor status.

Daily Report From: 08/14

**0.0 Acreage Change Since 08/13**

|               |                         |             |                     |                        |
|---------------|-------------------------|-------------|---------------------|------------------------|
| <b>HQ3V</b>   | Lat: <b>62:44:51.6</b>  | Status: U/U | Acres: <b>92.0</b>  | Option: <b>Limited</b> |
| <b>313554</b> | Lon: <b>141:46:23.4</b> |             | Start Date: 7/16/13 | Area: <b>TAS</b>       |
| <b>PNHQ3V</b> | Legal: 11N 19E 12 C     |             | Out Date:           |                        |
| # 554         | Owner: FWS              |             | Admin: TER-Tetlin   |                        |
|               | Name: <b>Jalamund</b>   |             | Cause: Lightning    |                        |

Fire was not flown today and will remain in monitor status. No concerns at this time.

Daily Report From: 08/14

**0.0 Acreage Change Since 08/13**

|               |                              |             |                     |                        |
|---------------|------------------------------|-------------|---------------------|------------------------|
| <b>313501</b> | Lat: <b>62:47:55.8</b>       | Status: U/U | Acres: <b>38.0</b>  | Option: <b>Limited</b> |
|               | Lon: <b>141:44:39.0</b>      |             | Start Date: 7/2/13  | Area: <b>TAS</b>       |
|               | Legal: 12N 20E 19 C          |             | Out Date:           |                        |
| # 501         | Owner: STA                   |             | Admin: FOR-Forestry |                        |
|               | Name: <b>Stuver Creek #2</b> |             | Cause: Lightning    |                        |

Fire was not flown today and will remain in monitor status. No concerns at this time.

Daily Report From: 08/14

**0.0 Acreage Change Since 08/13**

|               |                           |             |                    |                        |
|---------------|---------------------------|-------------|--------------------|------------------------|
| <b>HM6Y</b>   | Lat: <b>62:47:37.0</b>    | Status: U/U | Acres: <b>41.0</b> | Option: <b>Limited</b> |
| <b>313496</b> | Lon: <b>141:47:00.2</b>   |             | Start Date: 7/2/13 | Area: <b>TAS</b>       |
|               | Legal: 12N 19E 26 C       |             | Out Date:          |                        |
| # 496         | Owner: FWS                |             | Admin: TER-Tetlin  |                        |
|               | Name: <b>Stuver Creek</b> |             | Cause: Lightning   |                        |

Fire was not flown today and will remain in monitor status. No concerns at this time.

## Unstaffed - DOF

Acres: 458,875.5

Acreage Change: 0.0

Daily Report From: 08/14

**0.0 Acreage Change Since 08/13**

|               |                               |                    |                       |                        |
|---------------|-------------------------------|--------------------|-----------------------|------------------------|
| <b>313449</b> | Lat: <b>63:45:57.2</b>        | Status: <b>U/U</b> | Acres: <b>8,617.0</b> | Option: <b>Limited</b> |
|               | Lon: <b>141:41:43.6</b>       |                    | Start Date: 6/27/13   | Area: <b>TAS</b>       |
| #449          | Legal: 23 19 10 C             |                    | Out Date:             |                        |
|               | Owner: STA                    |                    | Admin: FOR-Forestry   |                        |
|               | Name: <b>Big Timber Creek</b> |                    | Cause: Lightning      |                        |

The fire was monitored by air today, no heat or activity were observed.

Daily Report From: 08/14

**0.0 Acreage Change Since 08/13**

|               |                         |                    |                             |                        |
|---------------|-------------------------|--------------------|-----------------------------|------------------------|
| <b>314444</b> | Lat: <b>62:41:52.9</b>  | Status: <b>U/U</b> | Acres: <b>6,026.2</b>       | Option: <b>Limited</b> |
|               | Lon: <b>145:11:06.4</b> |                    | Start Date: 6/27/13         | Area: <b>CRS</b>       |
| #444          | Legal: 11N 1E 35 C      |                    | Out Date:                   |                        |
|               | Owner: STA              |                    | Admin: L&W-Lands and Waters |                        |
|               | Name: <b>Excelsior</b>  |                    | Cause: Lightning            |                        |

A thin stringer of active fire was observed by a DOF engine to be moving east, in spruce and hardwoods approx a half mile long. It will continue to be monitored

Daily Report From: 08/14

**0.0 Acreage Change Since 08/13**

|               |                            |                    |                       |                        |
|---------------|----------------------------|--------------------|-----------------------|------------------------|
| <b>HL6D</b>   | Lat: <b>60:16:34.2</b>     | Status: <b>U/U</b> | Acres: <b>1,868.5</b> | Option: <b>Limited</b> |
| <b>304437</b> | Lon: <b>153:54:56.4</b>    |                    | Start Date: 6/27/13   | Area: <b>SWS</b>       |
| #437          | Legal: 02N 27W 11 S        |                    | Out Date:             |                        |
|               | Owner: NPS                 |                    | Admin: LCP-Lake Clark |                        |
|               | Name: <b>Currant Creek</b> |                    | Cause: Lightning      |                        |

The fire was not flown today and remains in Monitor status.

Daily Report From: 08/14

**0.0 Acreage Change Since 08/13**

|               |                            |                    |                       |                         |
|---------------|----------------------------|--------------------|-----------------------|-------------------------|
| <b>HL3N</b>   | Lat: <b>64:44:09.6</b>     | Status: <b>U/C</b> | Acres: <b>1,806.0</b> | Option: <b>Critical</b> |
| <b>311388</b> | Lon: <b>148:41:19.2</b>    |                    | Start Date: 6/25/13   | Area: <b>FAS</b>        |
| <b>PNHL3N</b> | Legal: 2S 6W 14 F          |                    | Out Date:             |                         |
| #388          | Owner: NCA                 |                    | Admin: Togothele      |                         |
|               | Name: <b>Skinny's Road</b> |                    | Cause: Human          |                         |

The Skinny's Fire IC checked the fire and reported multiple spots in the interior still smoking. The fire is left in monitor status.

Daily Report From: 08/14

**0.0 Acreage Change Since 08/13**

|               |                         |                    |                       |                        |
|---------------|-------------------------|--------------------|-----------------------|------------------------|
| <b>313386</b> | Lat: <b>63:24:17.6</b>  | Status: <b>U/U</b> | Acres: <b>7,966.0</b> | Option: <b>Limited</b> |
|               | Lon: <b>141:31:25.5</b> |                    | Start Date: 6/25/13   | Area: <b>TAS</b>       |
| #386          | Legal: 19 20 23 C       |                    | Out Date:             |                        |
|               | Owner: STA              |                    | Admin: FOR-Forestry   |                        |
|               | Name: <b>Ladue Fork</b> |                    | Cause: Lightning      |                        |

The fire was monitored by air today, one smoke was noted on the west side of the fire.

## Unstaffed - DOF

Acres: 458,875.5

Acreage Change: 0.0

Daily Report From: 08/14

**0.0 Acreage Change Since 08/13**

|               |                          |                    |  |                        |
|---------------|--------------------------|--------------------|--|------------------------|
| <b>311366</b> | Lat: <b>64:02:26.4</b>   | Status: <b>U/U</b> | Acres: <b>5.0</b>                      | Option: <b>Limited</b> |
|               | Lon: <b>148:40:37.8</b>  |                    | Start Date: <b>6/23/13</b>             | Area: <b>FAS</b>       |
| #366          | Legal: <b>10S 6W 1 F</b> |                    | Out Date:                              |                        |
|               | Owner: <b>STA</b>        |                    | Admin: <b>L&amp;W-Lands and Waters</b> |                        |
|               | Name: <b>Iron Creek</b>  |                    | Cause: <b>Human</b>                    |                        |

The Iron Creek Fire was not checked and remains in monitor status.

Daily Report From: 08/14

**0.0 Acreage Change Since 08/13**

|               |                           |                    |  |                        |
|---------------|---------------------------|--------------------|--|------------------------|
| <b>HLS2</b>   | Lat: <b>63:51:09.6</b>    | Status: <b>U/U</b> | Acres: <b>13,383.0</b>                   | Option: <b>LIMITED</b> |
| <b>313357</b> | Lon: <b>143:43:36.0</b>   |                    | Start Date: <b>6/22/13</b>               | Area: <b>TAS</b>       |
| <b>PDHLS2</b> | Legal: <b>24N 9E 20 C</b> |                    | Out Date:                                |                        |
| #357          | Owner: <b>NCA</b>         |                    | Admin: <b>Doyon Regional Corporation</b> |                        |
|               | Name: <b>Billy Creek</b>  |                    | Cause: <b>Lightning</b>                  |                        |

An aerial recon flight was conducted on 8/12/13. There was fire activity on the NW tip, creeping upslope in fireweed, the south end had smoldering in white spruce.

Daily Report From: 08/14

**0.0 Acreage Change Since 08/13**

|               |                           |                    |  |                     |
|---------------|---------------------------|--------------------|--|---------------------|
| <b>HK58</b>   | Lat: <b>63:52:07.2</b>    | Status: <b>U/C</b> | Acres: <b>40.0</b>                     | Option: <b>Full</b> |
| <b>311271</b> | Lon: <b>148:44:48.0</b>   |                    | Start Date: <b>6/18/13</b>             | Area: <b>FAS</b>    |
| <b>PNHK58</b> | Legal: <b>12S 6W 16 F</b> |                    | Out Date:                              |                     |
| #271          | Owner: <b>STA</b>         |                    | Admin: <b>L&amp;W-Lands and Waters</b> |                     |
|               | Name: <b>Moody Creek</b>  |                    | Cause: <b>Human</b>                    |                     |

The Moody Creek Fire was not checked and remains in monitor status.

Daily Report From: 08/14

**0.0 Acreage Change Since 08/13**

|               |                            |                    |  |                        |
|---------------|----------------------------|--------------------|--|------------------------|
| <b>311256</b> | Lat: <b>64:00:31.2</b>     | Status: <b>U/U</b> | Acres: <b>2.0</b>                      | Option: <b>Limited</b> |
|               | Lon: <b>148:45:22.2</b>    |                    | Start Date: <b>6/17/13</b>             | Area: <b>FAS</b>       |
| #256          | Legal: <b>10S 06W 33 F</b> |                    | Out Date:                              |                        |
|               | Owner: <b>STA</b>          |                    | Admin: <b>L&amp;W-Lands and Waters</b> |                        |
|               | Name: <b>Elsie Creek</b>   |                    | Cause: <b>Human</b>                    |                        |

The fire was not checked today and will remain in monitor status.

Daily Report From: 08/14

**0.0 Acreage Change Since 08/13**

|               |                               |                    |  |                        |
|---------------|-------------------------------|--------------------|--|------------------------|
| <b>HMX5</b>   | Lat: <b>64:01:33.0</b>        | Status: <b>U/U</b> | Acres: <b>216.0</b>                    | Option: <b>Limited</b> |
| <b>311255</b> | Lon: <b>148:39:36.6</b>       |                    | Start Date: <b>6/17/13</b>             | Area: <b>FAS</b>       |
| <b>PNHMX5</b> | Legal: <b>10S 6W 26 F</b>     |                    | Out Date:                              |                        |
| #255          | Owner: <b>STA</b>             |                    | Admin: <b>L&amp;W-Lands and Waters</b> |                        |
|               | Name: <b>California Creek</b> |                    | Cause: <b>Human</b>                    |                        |

The fire was not checked today and will remain in monitor status.

## Unstaffed - DOF

Acres: 458,875.5

Acreage Change: 0.0

Daily Report From: 08/14

**0.0 Acreage Change Since 08/13**

|               |                              |                    |  |                        |
|---------------|------------------------------|--------------------|--|------------------------|
| <b>311247</b> | Lat: <b>64:01:01.8</b>       | Status: <b>U/U</b> | Acres: <b>200.0</b>                    | Option: <b>Limited</b> |
|               | Lon: <b>148:41:46.8</b>      |                    | Start Date: <b>6/16/13</b>             | Area: <b>FAS</b>       |
| #247          | Legal: <b>10S 6W 27 F</b>    |                    | Out Date:                              |                        |
|               | Owner: <b>STA</b>            |                    | Admin: <b>L&amp;W-Lands and Waters</b> |                        |
|               | Name: <b>Tatlanika Creek</b> |                    | Cause: <b>Human</b>                    |                        |

The fire was not checked today and will remain in monitor status.

Daily Report From: 08/14

**0.0 Acreage Change Since 08/13**

|               |                            |                    |                            |                        |
|---------------|----------------------------|--------------------|----------------------------|------------------------|
| <b>HJD1</b>   | Lat: <b>62:30:37.2</b>     | Status: <b>U/U</b> | Acres: <b>46,215.4</b>     | Option: <b>Limited</b> |
| <b>313145</b> | Lon: <b>141:24:50.4</b>    |                    | Start Date: <b>5/31/13</b> | Area: <b>TAS</b>       |
| <b>PDHJD1</b> | Legal: <b>8N 22E 6 C</b>   |                    | Out Date:                  |                        |
| #145          | Owner: <b>FWS</b>          |                    | Admin: <b>TER-Tetlin</b>   |                        |
|               | Name: <b>Chisana River</b> |                    | Cause: <b>Lightning</b>    |                        |

Fire was not flown today and will remain in monitor status. No concerns at this time.

Daily Report From: 08/14

**0.0 Acreage Change Since 08/13**

|               |                            |                    |  |                        |
|---------------|----------------------------|--------------------|--|------------------------|
| <b>HJC8</b>   | Lat: <b>61:27:19.8</b>     | Status: <b>U/U</b> | Acres: <b>201,809.0</b>                | Option: <b>LIMITED</b> |
| <b>304144</b> | Lon: <b>155:41:26.4</b>    |                    | Start Date: <b>5/31/13</b>             | Area: <b>SWS</b>       |
| <b>PNHJC8</b> | Legal: <b>16N 36W 23 S</b> |                    | Out Date:                              |                        |
| #144          | Owner: <b>STA</b>          |                    | Admin: <b>L&amp;W-Lands and Waters</b> |                        |
|               | Name: <b>Lime Hills</b>    |                    | Cause: <b>Lightning</b>                |                        |

The fire was not flown today and remains in monitor status.

Daily Report From: 08/14

**0.0 Acreage Change Since 08/13**

|               |                           |                    |  |                        |
|---------------|---------------------------|--------------------|--|------------------------|
| <b>HK6V</b>   | Lat: <b>62:32:09.6</b>    | Status: <b>U/U</b> | Acres: <b>157,747.5</b>                | Option: <b>LIMITED</b> |
| <b>304140</b> | Lon: <b>156:46:40.8</b>   |                    | Start Date: <b>5/31/13</b>             | Area: <b>SWS</b>       |
| <b>PNHK6V</b> | Legal: <b>28N 40W 7 S</b> |                    | Out Date:                              |                        |
| #140          | Owner: <b>STA</b>         |                    | Admin: <b>L&amp;W-Lands and Waters</b> |                        |
|               | Name: <b>Moore Creek</b>  |                    | Cause: <b>Lightning</b>                |                        |

The fire was not flown today and remains in monitor status.

Daily Report From: 08/14

**0.0 Acreage Change Since 08/13**

|               |                           |                    |                            |                     |
|---------------|---------------------------|--------------------|----------------------------|---------------------|
| <b>HH5F</b>   | Lat: <b>63:55:17.8</b>    | Status: <b>U/C</b> | Acres: <b>239.0</b>        | Option: <b>Full</b> |
| <b>311088</b> | Lon: <b>148:51:41.6</b>   |                    | Start Date: <b>5/27/13</b> | Area: <b>FAS</b>    |
| #088          | Legal: <b>11S 7W 33 F</b> |                    | Out Date:                  |                     |
|               | Owner: <b>PRI</b>         |                    | Admin: <b>PRI-Private</b>  |                     |
|               | Name: <b>Louise Creek</b> |                    | Cause: <b>Human</b>        |                     |

The Louise Creek Fire was not checked and remains in monitor status.

Unstaffed - DOF

Acres: 458,875.5

Acreage Change: 0.0

---

Daily Report From: 08/14

**0.0 Acreage Change Since 08/13**

|               |  |                    |                             |                         |
|---------------|--|--------------------|-----------------------------|-------------------------|
| <b>301011</b> | Lat: <b>61:43:57.2</b>                   | Status: <b>U/C</b> | Acres: <b>0.1</b>           | Option: <b>Critical</b> |
|               | Lon: <b>149:01:42.4</b>                  |                    | Start Date: 4/27/13         | Area: <b>MSS</b>        |
|               | Legal: 19N 2E 14 S                       |                    | Out Date:                   |                         |
| #011          | Owner: STA                               |                    | Admin: L&W-Lands and Waters |                         |
|               | Name: <b>Buffalo Mine Coal Seam 2013</b> |                    | Cause: Human                |                         |

Forestry personnel checked the fire and found the coal seam was smoking and had visible flames showing. There was no additional wildland involved. The fire remains in monitor status.

Prescribed - AFS

---

***NO Daily Reports*****No Acreage Reported**

|             |   |         |                       |                           |
|-------------|---|---------|-----------------------|---------------------------|
| <b>AA06</b> | Lat: <b>64:40:48.0</b>                        | Status: | Acres:                | Option: <b>PRESCRIBED</b> |
|             | Lon: <b>146:50:30.0</b>                       |         | Start Date: 5/10/13   | Area: <b>MID</b>          |
|             | Legal: 003S 004E 01 F                         |         | Out Date:             |                           |
| #A06        | Owner: MIL                                    |         | Admin: ARMY-U.S. Army |                           |
|             | Name: <b>YTA Grouse Habitat Prescribed Bu</b> |         | Cause: Prescribed     |                           |

Out - DOF

Acres: 0.1

Acreage Change: 0.0

---

Daily Report From: 08/14

**0.0 Acreage Change Since 08/13**

|               |                         |                    |                     |                         |
|---------------|-------------------------|--------------------|---------------------|-------------------------|
| <b>312677</b> | Lat: <b>64:00:16.1</b>  | Status: <b>Out</b> | Acres: <b>0.1</b>   | Option: <b>Critical</b> |
|               | Lon: <b>145:34:49.3</b> |                    | Start Date: 8/10/13 | Area: <b>DAS</b>        |
| #677          | Legal: 10S 11E 34 F     |                    | Out Date: 8/14/13   |                         |
|               | Owner: PRI              |                    | Admin: PRI-Private  |                         |
|               | Name: <b>MP 1417</b>    |                    | Cause: Human        |                         |

Fire was checked and gridded no smokes found and the fire was called out at 13:52.

Alaska Interagency Coordination  
Center Situation Report  
Friday - 08/16/2013

| Wildland Fires                   | New | Out | Active | Npr | YTD Fires | YTD Acres   |
|----------------------------------|-----|-----|--------|-----|-----------|-------------|
| <b>Alaska Fire Service (AFS)</b> | 0   | 0   | 37     | 0   | 126       | 670,048.1   |
| GAD (Galena Zone)                | 0   | 0   | 1      | 0   | 32        | 50,897.7    |
| MID (Military)                   | 0   | 0   | 4      | 0   | 20        | 145,489.2   |
| TAD (Tanana Zone)                | 0   | 0   | 18     | 0   | 35        | 381,682.0   |
| UYD (Upper Yukon Zone)           | 0   | 0   | 14     | 0   | 39        | 91,979.2    |
| <b>State of Alaska (DOF)</b>     | 1   | 2   | 33     | 0   | 438       | 579,445.0   |
| CRS (Copper River)               | 0   | 0   | 5      | 0   | 41        | 7,576.8     |
| DAS (Delta)                      | 0   | 0   | 0      | 0   | 20        | 8.3         |
| FAS (Fairbanks)                  | 1   | 0   | 12     | 0   | 105       | 4,195.5     |
| HNS (Haines)                     | 0   | 0   | 0      | 0   | 5         | 0.6         |
| KKS (Kenai)                      | 0   | 0   | 0      | 0   | 76        | 52.4        |
| MSS (AnchorageMatSu Area)        | 0   | 2   | 1      | 0   | 96        | 177.3       |
| SWS (Southwest)                  | 0   | 0   | 6      | 0   | 53        | 452,419.3   |
| TAS (Tok)                        | 0   | 0   | 9      | 0   | 42        | 115,014.8   |
| <b>Forest Service (USFS)</b>     | 0   | 0   | 0      | 0   | 20        | 3.4         |
| CGF (Chugach)                    | 0   | 0   | 0      | 0   | 5         | 1.5         |
| TNF (Tongass)                    | 0   | 0   | 0      | 0   | 15        | 1.9         |
| <b>Statewide Totals</b>          | 1   | 2   | 70     | 0   | 584       | 1,249,496.5 |

**Active Wildfires:**

| Protection Summary: | CRI | FUL | MOD | LIM | NoEntry | TOTAL |
|---------------------|-----|-----|-----|-----|---------|-------|
| AFS Protection:     | 0   | 3   | 2   | 32  | 0       | 37    |
| DOF Protection:     | 5   | 5   | 1   | 22  | 0       | 33    |
| USFS Protection:    | 0   | 0   | 0   | 0   | 0       | 0     |
| Protection Totals:  | 5   | 8   | 3   | 54  | 0       | 70    |



**Status Summary**

|                  | Staffed         |                   | Unstaffed       |                   |
|------------------|-----------------|-------------------|-----------------|-------------------|
|                  | Contained (S/C) | Uncontained (S/U) | Contained (U/C) | Uncontained (U/U) |
| AFS Protection:  | 0               | 5                 | 2               | 30                |
| DOF Protection:  | 0               | 4                 | 8               | 21                |
| USFS Protection: | 0               | 0                 | 0               | 0                 |
| Status Totals:   | 0               | 9                 | 10              | 51                |

---

**Fuels Management Fires**

|                             | YTD Fires | YTD Acres | New | Active | Out Yesterday |
|-----------------------------|-----------|-----------|-----|--------|---------------|
| Borough                     | 1         | 0.5       | 0   | 0      | 0             |
| FWS (US Fish & Wildlife)    | 1         | 5.0       | 0   | 0      | 0             |
| Military                    | 11        | 5,149.0   | 0   | 1      | 0             |
| NPS (National Park Service) | 2         | 20.0      | 0   | 0      | 0             |
| Fuels Management Totals:    | 15        | 5,174.5   | 0   | 1      | 0             |

**Acreage Summary:**

New Acres: 0.1

Active Acres: 1,081,946.7      0.4 Acreage Change Since 08/14

Out Acres: 170,230.5

New - DOF

Acres: 0.1

---

Daily Report From: 08/15

**0.1 Acreage On 08/15**

|               |                                |                    |                     |                         |
|---------------|--------------------------------|--------------------|---------------------|-------------------------|
| <b>311688</b> | Lat: <b>64:52:10.9</b>         | Status: <b>U/C</b> | Acres: <b>0.1</b>   | Option: <b>CRITICAL</b> |
| <b>PNHVQ4</b> | Lon: <b>147:10:50.3</b>        |                    | Start Date: 8/15/13 | Area: <b>FAS</b>        |
| #688          | Legal: 1N 3E 32 F              |                    | Out Date:           |                         |
|               | Owner: PRI                     |                    | Admin: PRI-Private  |                         |
|               | Name: <b>Melan Drive South</b> |                    | Cause: Human        |                         |

Smoke was reported to Fairbanks Area at 0547 by a local reporting that a neighbor had a berm pile that was smoldering. Prevention responded and reported a small spot in hardwoods, mixed spruce, and some grasses burning in the duff. Prevention emptied his tank on the pile and a couple hours later an engine responded, worked it and called it contained and controlled, leaving the fire in monitor status.

## Staffed - AFS

Acres: 176,155.0

Acreage Change: 0.0

Daily Report From: 08/15

**0.0 Acreage Change Since 08/14**

**HT20** Lat: **67:07:31.2** Status: **S/U** Acres: **1,634.0** Option: **FULL**  
**332661** Lon: **146:57:24.0** Personnel: **96** Start Date: 8/4/13 Area: **UYD**  
**PDHT20** Legal: 027N 004E 31 F Out Date:  
 #661 Owner: NCA Admin: Venetie  
 Name: **Crater Creek** Cause: Human

Todays fire behavior with the help of a light rain was smoldering. Crews continued to mop up and grid in Div A.

| Assigned Crews: |        | Assigned: |
|-----------------|--------|-----------|
| Arctic Village  | Type 2 | 8/6       |
| Chevak #2       | Type 2 | 8/6       |
| Ft Yukon # 1    | Type 2 | 8/6       |
| Koyuk           | Type 2 | 8/5       |

Daily Report From: 08/15

**0.0 Acreage Change Since 08/14**

**HNF9** Lat: **65:22:40.0** Status: **S/U** Acres: **24,923.0** Option: **LIMITED**  
**332506** Lon: **144:17:40.0** Personnel: **233** Start Date: 7/3/13 Area: **UYD**  
**PDHNF9** Legal: 006N 017E 05 F Out Date:  
 #506 Owner: BLM Admin: NOD-Fairbanks District  
 Name: **Birch Creek** Cause: Lightning

Todays observed fire behavior was creeping and smoldering with a low rate of spread. Several structures and the community of Circle Hot Springs are still threatened by this fire. Crews completed construction of 3 miles of indirect line in DIV T for protection of Circle Hot Springs. A TFR remains in place.

| Assigned Crews: |           | Assigned: |
|-----------------|-----------|-----------|
| Allakaket # 1   | Type 2    | 8/10      |
| Bear Jaw        | Type 2 IA | 8/12      |
| Marshall        | Type 2    | 8/11      |
| NC-NCS #2       | Type 2 IA | 8/13      |
| NC-NCS-NCST #2  | Type 2 IA | 8/13      |
| St. Michael     | Type 2    | 8/11      |

Daily Report From: 08/15

**0.0 Acreage Change Since 08/14**

**HMJ9** Lat: **67:13:10.0** Status: **S/U** Acres: **4,370.0** Option: **LIMITED**  
**332475** Lon: **145:16:37.0** Personnel: **44** Start Date: 6/29/13 Area: **UYD**  
 Legal: 028N 011E 26 F Out Date:  
 #475 Owner: FWS Admin: YFR-Yukon Flats  
 Name: **Joint Lake** Cause: Lightning

Todays observed fire behavior was creeping and smoldering. The line construction and hose lay were completed. Mop up began along the edge of the fire and will continue.

| Assigned Crews:      |          | Assigned: |
|----------------------|----------|-----------|
| VICC Interagency # 4 | Type 2IA | 8/13      |
| Venetie #2           | Type 2   | 8/13      |

## Staffed - AFS

Acres: 176,155.0

Acreage Change: 0.0

Daily Report From: 08/15

**0.0 Acreage Change Since 08/14**

**HK8H** Lat: **64:41:37.2** Status: **S/U** Acres: **87,358.0** Option: **LIMITED**  
**332280** Lon: **146:35:29.4** Personnel: **80** Start Date: 6/19/13 Area: **MID**  
**PDHK8H** Legal: 2N 6E 32 F Out Date:  
 #280 Owner: MIL Admin: ARMY-U.S. Army  
 Name: **Stuart Creek 2** Cause: Human

Crews continued to grid and mop-up in Divisions M and R. Division C continued to monitor fire in the Impact Area and support military site protection. Scoopers were used to knock down areas of re-burn in Division A. IR (infrared) flights remain a priority to identify threats to containment until significant precipitation is received. Excess resources (OH and crew) were made available for reassignment. A TFR remains in place.

| Assigned Crews: |        | Assigned: |
|-----------------|--------|-----------|
| North Star      | Type 2 | 8/10      |
| Tennessee # 2   | T2IA   | 8/13      |

Daily Report From: 08/15

**0.0 Acreage Change Since 08/14**

**HH8N** Lat: **63:53:35.0** Status: **S/U** Acres: **57,870.0** Option: **LIMITED**  
**332117** Lon: **145:59:35.0** Personnel: **383** Start Date: 5/30/13 Area: **MID**  
**PDHH8N** Legal: 012S 009E 09 F Out Date:  
 #117 Owner: MIL Admin: Army  
 Name: **Mississippi** Cause: Human

Today a light inversion and smoke were observed until 1200. Continued growth can be expected as weather remains hot, dry and windy. Backing was exhibited along the southwestern and western perimeters with an increase in wind velocity from the west. The most significant fire behavior was along the east flank, northeast corner and Rainbow Lake, with single tree torching and short runs observed with steady wind from the west.

| Assigned Crews: |        | Assigned: |
|-----------------|--------|-----------|
| Holy Cross      | Type 2 | 8/11      |
| MHR # 2         | T2IA   | 8/13      |
| MS Interagency  | T2IA   | 8/13      |
| Midnight Suns   | IHC    | 8/11      |
| NHS # 3         | T2IA   | 8/13      |
| Nulato # 1      | Type 2 | 8/11      |
| Nulato # 2      | Type 2 | 8/11      |
| Pioneer Peak    | IHC    | 8/9       |
| Tanana # 1      | Type 2 | 8/11      |
| White Mountain  | T2IA   | 8/10      |

## Staffed - DOF

Acres: 38,342.5

Acreage Change: 0.4

Daily Report From: 08/15

**0.4 Acreage Change Since 08/14**

**HU4Q** Lat: **64:41:31.4** Status: **S/U** Acres: **1,436.4** Option: **FULL**  
**311679** Lon: **145:46:55.0** Personnel: **39** Start Date: 8/11/13 Area: **FAS**  
**PNHU4Q** Legal: 2S 10E 33 F Out Date:  
#679 Owner: STA Admin: SMHL-Mental Health  
Name: **Caribou Creek** Cause: Human

The fire had low growth today. There was isolated group torching with spotting to 100 yards, creeping ground fire with 1-2 foot flame lengths. Personnel completed the structure protection on 13 cabins that face imminent threat. Tomorrow they will assess 22 cabins to the southwest. TCC will demob on 8/16 along with other resources.

|                 |           |
|-----------------|-----------|
| Assigned Crews: | Assigned: |
| Fairbanks # 2   | 8/11      |
| Tanana Chiefs   | 8/12      |
| Type 2          |           |
| Type 2IA        |           |

Daily Report From: 08/15

**0.0 Acreage Change Since 08/14**

**HTW0** Lat: **62:17:44.0** Status: **S/U** Acres: **1,200.0** Option: **LIMITED**  
**314625** Lon: **146:49:24.4** Personnel: **5** Start Date: 7/31/13 Area: **CRS**  
**PNHTW0** Legal: 6N 9W 13 C Out Date:  
#625 Owner: STA Admin: L&W-Lands and Waters  
Name: **Tabert Lake** Cause: Lightning

The fire exhibited minimal growth under cloudy skies, calm winds, and high humidity. The fire was creeping and smoldering with single and occasional group tree torching in the interior. The Type 3 IC assumed command of the fire at 10:00. The assessment of structures around Little Lake Louise, Lake Louise, and Susitna Lake continues.

Daily Report From: 08/15

**0.0 Acreage Change Since 08/14**

**HL5N** Lat: **63:17:09.4** Status: **S/U** Acres: **10,206.1** Option: **Full**  
**313414** Lon: **142:26:42.8** Personnel: **34** Start Date: 6/26/13 Area: **TAS**  
**PNHL5N** Legal: 17N 15E 1 C Out Date:  
#414 Owner: NCA Admin: Tetlin  
Name: **Tetlin Jct Ridge** Cause: Lightning

Fire behavior was much more moderated than anticipated. Crews brushed out around a repeater site south of the head of the fire. Engine crews assessed structures along the Alaska Highway southeast of the fire. Helicopters with buckets were used to help secure an area of concern on the northwest corner of the fire.

|                  |           |
|------------------|-----------|
| Assigned Crews:  | Assigned: |
| Gannett          | 8/12      |
| Upper Tanana # 1 | 8/12      |
| Type 2 IA        |           |
| Type 2           |           |

Daily Report From: 08/15

**0.0 Acreage Change Since 08/14**

**HL37** Lat: **63:25:42.1** Status: **S/U** Acres: **25,500.0** Option: **Full**  
**313401** Lon: **143:41:58.9** Personnel: **31** Start Date: 6/25/13 Area: **TAS**  
**PNHL37** Legal: 19N 9E 16 C Out Date:  
#401 Owner: NCA Admin: Tanacross Corporation  
Name: **Moon Lake** Cause: Lightning

The fire remained relatively quite today in all divisions with primarily creeping and smoldering in interior pockets of heat. The north flank continues to back down the ridge west of H-18. The fire will be monitored daily by air.

## Unstaffed - AFS

Acres: 409,282.3

Acreage Change: 0.0

Daily Report From: 08/15

**0.0 Acreage Change Since 08/14**

**HVC9** Lat: **64:42:18.0** Status: **U/U** Acres: **3.0** Option: **LIMITED**  
 Lon: **152:29:30.6** Start Date: 8/13/13 Area: **TAD**  
 Legal: 002S 025W 25 F Out Date:  
 #685 Owner: BLM Admin: NOD-Fairbanks District  
 Name: **Redlands Lake** Cause: Lightning

N114MN flew the area of the fire and was unable to locate on 8/14/13. The fire remains in monitor status at this time.

Daily Report From: 08/15

**0.0 Acreage Change Since 08/14**

**HU79** Lat: **64:27:06.0** Status: **U/U** Acres: **20.0** Option: **LIMITED**  
 Lon: **141:27:07.0** Start Date: 8/12/13 Area: **UYD**  
 Legal: 05S 032E 29 F Out Date:  
 #683 Owner: NCA Admin: DOYON LIMITED  
 Name: **Columbia** Cause: Lightning

The fire was last observed on 8/14 by N-9011N. The fire remains in monitor status.

Daily Report From: 08/15

**0.0 Acreage Change Since 08/14**

**HUA5** Lat: **61:11:00.0** Status: **U/U** Acres: **0.1** Option: **LIMITED**  
**332672** Lon: **149:35:00.0** Start Date: 8/7/13 Area: **MID**  
 Legal: 013N 002W 26 S Out Date:  
 #672 Owner: MIL Admin: Army  
 Name: **JBER** Cause:

At 1500 surveillance personnel reported no visible activity. Winds were calm. This fire will remain in monitor status.

Daily Report From: 08/15

**0.0 Acreage Change Since 08/14**

**HT0J** Lat: **64:39:20.0** Status: **U/U** Acres: **1,870.5** Option: **LIMITED**  
 Lon: **152:26:37.0** Start Date: 8/3/13 Area: **TAD**  
 Legal: 003S 024W 18 F Out Date:  
 #654 Owner: BLM Admin: NOD-Fairbanks District  
 Name: **Chitanana** Cause: Lightning - WFU

The fire was observed on 08/13/2013 by N309VS at 1707. The fire remains in monitor status.

Daily Report From: 08/15

**0.0 Acreage Change Since 08/14**

**HT0F** Lat: **66:10:52.2** Status: **U/C** Acres: **18.0** Option: **FULL**  
**332652** Lon: **147:43:52.2** Start Date: 8/3/13 Area: **UYD**  
 Legal: 016N 001W 27 F Out Date:  
 #652 Owner: FWS Admin: YFR-Yukon Flats  
 Name: **Beaverdam Lake** Cause: Lightning

The fire was last observed on 8/14 by N-9011N. The fire remains in monitor status.

## Unstaffed - AFS

Acres: 409,282.3

Acreage Change: 0.0

Daily Report From: 08/15

**0.0 Acreage Change Since 08/14**

**HTT8** Lat: **64:08:06.0** Status: **U/U** Acres: **103.7** Option: **LIMITED**  
**332642** Lon: **153:05:05.0** Start Date: 8/2/13 Area: **TAD**  
 Legal: 016S 029E 02 K Out Date:  
 #642 Owner: BLM Admin: NOD-Fairbanks District  
 Name: **Sethkokna** Cause: Lightning - WFU

The fire was observed on 08/13/2013 by N309VS. The fire remains in monitor status.

Daily Report From: 08/15

**0.0 Acreage Change Since 08/14**

**HS4T** Lat: **67:19:07.2** Status: **U/U** Acres: **50.7** Option: **LIMITED**  
**331610** Lon: **152:05:50.4** Start Date: 7/29/13 Area: **TAD**  
 Legal: 029N 020W 19 F Out Date:  
 #610 Owner: STA Admin: L&W-Lands and Waters  
 Name: **Grizzly Creek** Cause: Lightning

The fire was last observed on 08/09 by N309VS. This fire remains in monitor status.

Daily Report From: 08/15

**0.0 Acreage Change Since 08/14**

**HS1S** Lat: **66:12:43.8** Status: **U/C** Acres: **51.0** Option: **MODIFIED**  
**332588** Lon: **147:16:41.4** Start Date: 7/27/13 Area: **UYD**  
 Legal: 016N 002E 14 F Out Date:  
 #588 Owner: NCA Admin: Doyon  
 Name: **Twin Lakes** Cause: Lightning

The fire was last observed on 8/14 by N-9011N. The fire remains in monitor status.

**Daily Report From: 08/13****0.0 Acreage Change Since 08/12**

**HQ1V** Lat: **67:59:00.0** Status: **U/U** Acres: **1,422.3** Option: **LIMITED**  
 Lon: **144:07:00.0** Start Date: 7/15/13 Area: **UYD**  
**PDHQ1V** Legal: 037N 016E 32 F Out Date:  
 #550 Owner: FWS Admin: ARR-Arctic  
 Name: **Koness** Cause: Lightning - WFU

The fire was last observed on 8/8 by N9011N. The fire remains in monitor status.

Daily Report From: 08/15

**0.0 Acreage Change Since 08/14**

**HQJ4** Lat: **64:34:00.5** Status: **U/U** Acres: **1,267.8** Option: **Limited**  
**GAD-540** Lon: **155:47:10.8** Start Date: 7/13/13 Area: **GAD**  
**PDHQJ4** Legal: 11S 15E 1 K Out Date:  
 #540 Owner: NCA Admin: Doyon Regional Corporation  
 Name: **Main Creek** Cause: Lightning

8/13 to 8/15 the fire was not flown.

## Unstaffed - AFS

Acres: 409,282.3

Acreage Change: 0.0

Daily Report From: 08/15

**0.0 Acreage Change Since 08/14**

**HQG2** Lat: **65:26:06.6** Status: **U/U** Acres: **2,230.5** Option: **LIMITED**  
**331538** Lon: **154:08:17.4** Start Date: 7/13/13 Area: **TAD**  
**PDHQG2** Legal: 001S 023E 03 K Out Date:  
#538 Owner: STA Admin: L&W-Lands and Water  
Name: **West Fork** Cause: Lightning

The fire was last observed on 08/09 by N309VS. This fire remains in monitor status.

Daily Report From: 08/15

**0.0 Acreage Change Since 08/14**

**HN86** Lat: **63:28:36.6** Status: **U/U** Acres: **5,501.4** Option: **LIMITED**  
Lon: **152:06:03.6** Start Date: 7/6/13 Area: **TAD**  
**PDHN86** Legal: 017S 024W 02 F Out Date:  
#518 Owner: NPS Admin: DEP-Denali  
Name: **Castle Rocks** Cause: Lightning

The fire was observed on 08/15/2013 by H58191. The fire had an active perimeter of 15%. The fire had smoldering, creeping, backing, and single tree torching. The northwest and southeast were the areas with activity in black spruce, tundra, and tussock tundra with north east winds and 70% cloud cover. The fire remains in monitor status.

Daily Report From: 08/15

**0.0 Acreage Change Since 08/14**

**HNX5** Lat: **65:49:00.0** Status: **U/U** Acres: **2.0** Option: **LIMITED**  
**311511** Lon: **147:47:00.0** Start Date: 7/4/13 Area: **UYD**  
**PDHNX5** Legal: 012N 001E 26 F Out Date:  
#511 Owner: STA Admin: L&W-Lands and Waters  
Name: **Victoria Creek** Cause: Lightning

The fire was last observed on 8/14 by N-9011N. The fire remains in monitor status.

Daily Report From: 08/15

**0.0 Acreage Change Since 08/14**

**HM3U** Lat: **65:58:01.8** Status: **U/U** Acres: **7,561.9** Option: **LIMITED**  
**332495** Lon: **145:40:39.6** Start Date: 7/1/13 Area: **UYD**  
**PDHM3U** Legal: 13N 10E 8 F Out Date:  
#495 Owner: FWS Admin: YFR-Yukon Flats  
Name: **Discovery Creek** Cause: Lightning

The fire was last observed on 8/14 by N-9011N. The fire remains in monitor status.

**Daily Report From: 08/13****0.0 Acreage Change Since 08/12**

**HM2V** Lat: **63:48:15.7** Status: **U/U** Acres: **1.9** Option: **LIMITED**  
**332489** Lon: **145:08:09.7** Start Date: 7/1/13 Area: **MID**  
Legal: 013S 013E 12 F Out Date:  
#489 Owner: MIL Admin: ARMY-U.S. Army  
Name: **Gerstle** Cause: Lightning

The fire was last observed on 8/1 by N40HU. The fire remains in monitor status.



## Unstaffed - AFS

Acres: 409,282.3

Acreage Change: 0.0

Daily Report From: 08/15

**0.0 Acreage Change Since 08/14**

**HMD7** Lat: **67:11:13.0** Status: **U/U** Acres: **23,355.4** Option: **LIMITED**  
**332469** Lon: **142:05:35.0** Start Date: 6/29/13 Area: **UYD**  
**PDHMD7** Legal: 027N 026E 07 F Out Date:  
#469 Owner: FWS Admin: ARR-Arctic  
Name: **North Porcupine** Cause: Lightning

The fire was last observed on 7/29 by 361EH. The fire remains in monitor status.

Daily Report From: 08/15

**0.0 Acreage Change Since 08/14**

**HMB3** Lat: **63:34:02.0** Status: **U/U** Acres: **4,415.0** Option: **LIMITED**  
Lon: **151:21:06.0** Start Date: 6/28/13 Area: **TAD**  
Legal: 015S 020W 36 F Out Date:  
#466 Owner: NPS Admin: DEP-Denali  
Name: **McKinley River East** Cause: Lightning

The fire was observed on 08/15/2013 by H58191. The fire was 1% active with one smoke showing on the southeast side. That smoke was smoldering, creeping, and backing with no change in fire size. The fire remains in monitor status.

Daily Report From: 08/15

**0.0 Acreage Change Since 08/14**

**HL81** Lat: **67:51:48.0** Status: **U/U** Acres: **33.2** Option: **LIMITED**  
Lon: **143:32:12.0** Start Date: 6/28/13 Area: **UYD**  
Legal: 035N 019E 18 F Out Date:  
#462 Owner: FWS Admin: ARR-Arctic  
Name: **Shoulder Mountain** Cause: Lightning

The fire was last observed on 8/8 by N9011N. The fire remains in monitor status.

Daily Report From: 08/15

**0.0 Acreage Change Since 08/14**

**HL5V** Lat: **63:41:34.0** Status: **U/U** Acres: **30,422.5** Option: **LIMITED**  
**332429** Lon: **150:08:36.0** Start Date: 6/26/13 Area: **TAD**  
**PDHL5V** Legal: 014S 013W 19 F Out Date:  
#429 Owner: NPS Admin: DEP-Denali  
Name: **Toklat River East** Cause: Lightning

The fire was observed on 08/15/2013 by H58191. The fire had northeast winds with 60% cloud cover. The east side of the fire had a few smokes showing with smoldering, creeping, backing, and is still 3 miles from the east fork cabin. The fire remains in monitor status.

Daily Report From: 08/15

**0.0 Acreage Change Since 08/14**

**HL3W** Lat: **63:59:20.0** Status: **U/U** Acres: **40,305.0** Option: **LIMITED**  
Lon: **150:37:56.0** Start Date: 6/25/13 Area: **TAD**  
Legal: 011S 016W 02 F Out Date:  
#394 Owner: NPS Admin: DEP-Denali  
Name: **Sandless Lake** Cause: Lightning

The fire was last observed on 8/14 by N-9011N. The fire remains in monitor status.

## Unstaffed - AFS

Acres: 409,282.3

Acreage Change: 0.0

Daily Report From: 08/15

**0.0 Acreage Change Since 08/14**

**HL1B** Lat: **64:36:58.0** Status: **U/U** Acres: **25,829.9** Option: **LIMITED**  
**332377** Lon: **154:10:09.0** Start Date: 6/24/13 Area: **TAD**  
**PDHL1B** Legal: 010S 023E 13 K Out Date:  
#377 Owner: FWS Admin: NOR-Nowitna  
Name: **Little Mud** Cause: Lightning

The fire was last observed on 08/12/2013 by fire personnel on N309VS. This fire remains in monitor status.

Daily Report From: 08/15

**0.0 Acreage Change Since 08/14**

**HL07** Lat: **64:05:52.2** Status: **U/U** Acres: **6,033.4** Option: **LIMITED**  
Lon: **151:35:13.8** Start Date: 6/24/13 Area: **TAD**  
**PDHL07** Legal: 009S 021W 36 F Out Date:  
#376 Owner: BLM Admin: NOD-Fairbanks District  
Name: **Dead Fish Lake** Cause: Lightning

The fire was observed on 08/13/2013 by N309VS at 1615. The fire remains in monitor status.

Daily Report From: 08/15

**0.0 Acreage Change Since 08/14**

**HLZ3** Lat: **67:02:15.0** Status: **U/U** Acres: **15,528.3** Option: **LIMITED**  
Lon: **147:19:59.0** Start Date: 6/23/13 Area: **UYD**  
Legal: 026N 002E 33 F Out Date:  
#370 Owner: FWS Admin: YFR-Yukon Flats  
Name: **Chandalar** Cause: Lightning

The fire was last observed on 8/14 by N-9011N. The fire remains in monitor status.

Daily Report From: 08/15

**0.0 Acreage Change Since 08/14**

**HLT2** Lat: **63:56:19.0** Status: **U/U** Acres: **64,499.0** Option: **FULL**  
**331360** Lon: **152:12:09.0** Start Date: 6/22/13 Area: **TAD**  
**PDHLT2** Legal: 011S 024W 26 F Out Date:  
#360 Owner: STA Admin: L&W-Lands and Water  
Name: **Beaver Log Lakes** Cause: Lightning

The fire was observed on 08/13/2013 by N309VS at 1630. The fire remains in monitor status.

Daily Report From: 08/15

**0.0 Acreage Change Since 08/14**

**HLT1** Lat: **63:54:29.4** Status: **U/U** Acres: **32,491.2** Option: **LIMITED**  
**332359** Lon: **151:22:03.6** Start Date: 6/22/13 Area: **TAD**  
**PDHLT1** Legal: 012S 019W 06 F Out Date:  
#359 Owner: NPS Admin: DEP-Denali  
Name: **Moving River** Cause: Lightning

The fire was observed on 08/13/2013 by N309VS. The fire remains in monitor status.

## Unstaffed - AFS

Acres: 409,282.3

Acreage Change: 0.0

Daily Report From: 08/15

**0.0 Acreage Change Since 08/14**

**HLM6** Lat: **63:44:33.0** Status: U/U Acres: **2,115.8** Option: **LIMITED**  
 Lon: **151:09:04.0** Start Date: 6/21/13 Area: **TAD**  
 Legal: 013S 019W 36 F Out Date:  
 #350 Owner: NPS Admin: DEP-Denali  
 Name: **Bear Creek** Cause: Lightning

The fire was last observed on 8/10 by N309VS. The fire remains in monitor status.

Daily Report From: 08/15

**0.0 Acreage Change Since 08/14**

**HLL4** Lat: **64:15:59.0** Status: U/U Acres: **47,587.4** Option: **LIMITED**  
 Lon: **154:18:58.0** Start Date: 6/21/13 Area: **TAD**  
 Legal: 014S 023E 21 K Out Date:  
 #342 Owner: BLM Admin: NOD-Fairbanks District  
 Name: **Sulatna River** Cause: Lightning

The fire was last observed on 08/12/2013 by fire personnel on N309VS. This fire remains in monitor status.

Daily Report From: 08/15

**0.0 Acreage Change Since 08/14**

**HLF5** Lat: **66:48:32.0** Status: U/U Acres: **64,078.2** Option: **LIMITED**  
**332332** Lon: **150:56:47.0** Start Date: 6/20/13 Area: **TAD**  
**PDHLF5** Legal: 023N 016W 23 F Out Date:  
 #332 Owner: BLM Admin: NOD-Fairbanks District  
 Name: **Prospect Creek** Cause: Lightning

The fire was last observed on 8/9 by N309VS. The fire remains in monitor status.

Daily Report From: 08/15

**0.0 Acreage Change Since 08/14**

**HLE6** Lat: **67:12:33.0** Status: U/U Acres: **2,602.2** Option: **LIMITED**  
**331328** Lon: **151:47:04.0** Start Date: 6/20/13 Area: **TAD**  
**PDHEL6** Legal: 028N 019W 32 F Out Date:  
 #328 Owner: STA Admin: L&W-Lands and Water  
 Name: **Timber Creek** Cause: Lightning

This fire was last observed on 08/09/13 by N309VS. The fire remains in monitor status.

Daily Report From: 08/15

**0.0 Acreage Change Since 08/14**

**HLD5** Lat: **66:04:58.0** Status: U/U Acres: **19,477.2** Option: **LIMITED**  
 Lon: **150:49:09.0** Start Date: 6/20/13 Area: **TAD**  
 Legal: 015N 015W 31 F Out Date:  
 #315 Owner: BLM Admin: NOD-Fairbanks District  
 Name: **Ray River 2** Cause: Lightning

The fire was last observed on 8/14 by N-309VS. The fire remains in monitor status.

## Unstaffed - AFS

Acres: 409,282.3

Acreage Change: 0.0

Daily Report From: 08/15

**0.0 Acreage Change Since 08/14****HLD1**Lat: **65:23:52.0**

Status: U/U

Acres: **10,377.0**Option: **LIMITED**Lon: **141:32:20.0**

Start Date: 6/20/13

Area: **UYD**

Legal: 007N 030E 27 F

Out Date:

#310

Owner: NCA

Admin: Doyon

Name: **Nation River**

Cause: Lightning

The fire was last observed on 8/14 by N-9011N. The fire remains in monitor status.

Daily Report From: 08/15

**0.0 Acreage Change Since 08/14****HC33**Lat: **65:01:37.7**

Status: U/U

Acres: **26.8**Option: **MODIFIED**Lon: **141:14:57.3**

Start Date: 3/14/13

Area: **UYD**

Legal: 002N 032E 04 F

Out Date:

#002

Owner: NCA

Admin: Doyon

Name: **Windfall Mountain**

Cause: Lightning

The fire was last observed on 8/14 by N-9011N. The fire remains in monitor status.

## Unstaffed - DOF

Acres: 458,166.9

Acreage Change: 0.0

Daily Report From: 08/15

**0.0 Acreage Change Since 08/14**

|               |                           |                    |                     |                         |
|---------------|---------------------------|--------------------|---------------------|-------------------------|
| <b>311678</b> | Lat: <b>64:51:50.1</b>    | Status: <b>U/C</b> | Acres: <b>0.1</b>   | Option: <b>Critical</b> |
|               | Lon: <b>147:45:03.0</b>   |                    | Start Date: 8/11/13 | Area: <b>FAS</b>        |
| #678          | Legal: 1N 1W 33 F         |                    | Out Date:           |                         |
|               | Owner: PRI                |                    | Admin: PRI-Private  |                         |
|               | Name: <b>Fair Grounds</b> |                    | Cause: Human        |                         |

The Fair Grounds Fire was not checked and remains in monitor status.

Daily Report From: 08/15

**0.0 Acreage Change Since 08/14**

|               |                         |                    |                             |                        |
|---------------|-------------------------|--------------------|-----------------------------|------------------------|
| <b>HT4G</b>   | Lat: <b>64:45:17.0</b>  | Status: <b>U/C</b> | Acres: <b>1.1</b>           | Option: <b>Limited</b> |
| <b>311663</b> | Lon: <b>148:53:01.5</b> |                    | Start Date: 8/5/13          | Area: <b>FAS</b>       |
| <b>PNHT4G</b> | Legal: 2S 7W 11 F       |                    | Out Date:                   |                        |
| #663          | Owner: STA              |                    | Admin: L&W-Lands and Waters |                        |
|               | Name: <b>Sled Road</b>  |                    | Cause: Human                |                        |

The Sled Road Fire was not checked and remains in monitor status.

Daily Report From: 08/15

**0.0 Acreage Change Since 08/14**

|               |                         |                    |                    |                         |
|---------------|-------------------------|--------------------|--------------------|-------------------------|
| <b>HTZ7</b>   | Lat: <b>65:13:28.8</b>  | Status: <b>U/C</b> | Acres: <b>84.0</b> | Option: <b>Critical</b> |
| <b>311649</b> | Lon: <b>147:01:10.2</b> |                    | Start Date: 8/3/13 | Area: <b>FAS</b>        |
| <b>PNHTZ7</b> | Legal: 5N 4E 30 F       |                    | Out Date:          |                         |
| #649          | Owner: PRI              |                    | Admin: PRI-Private |                         |
|               | Name: <b>Long Creek</b> |                    | Cause: Human       |                         |

The Long Creek Fire was not checked and remains in monitor status.

Daily Report From: 08/15

**0.0 Acreage Change Since 08/14**

|               |                          |                    |                             |                        |
|---------------|--------------------------|--------------------|-----------------------------|------------------------|
| <b>304646</b> | Lat: <b>62:41:37.2</b>   | Status: <b>U/U</b> | Acres: <b>183.9</b>         | Option: <b>Limited</b> |
|               | Lon: <b>154:51:39.6</b>  |                    | Start Date: 8/3/13          | Area: <b>SWS</b>       |
| #646          | Legal: 30N 30W 14 S      |                    | Out Date:                   |                        |
|               | Owner: STA               |                    | Admin: L&W-Lands and Waters |                        |
|               | Name: <b>Middle Fork</b> |                    | Cause: Lightning            |                        |

The fire was not flown today and remains in Monitor status.

Daily Report From: 08/15

**0.0 Acreage Change Since 08/14**

|               |                                |                    |                             |                        |
|---------------|--------------------------------|--------------------|-----------------------------|------------------------|
| <b>314639</b> | Lat: <b>62:44:54.3</b>         | Status: <b>U/U</b> | Acres: <b>7.7</b>           | Option: <b>Limited</b> |
|               | Lon: <b>145:55:19.4</b>        |                    | Start Date: 8/2/13          | Area: <b>CRS</b>       |
| #639          | Legal: 11N 4W 18 C             |                    | Out Date:                   |                        |
|               | Owner: STA                     |                    | Admin: L&W-Lands and Waters |                        |
|               | Name: <b>Twelve Mile Creek</b> |                    | Cause: Lightning            |                        |

Fire was not checked and remains in monitor status.

## Unstaffed - DOF

Acres: 458,166.9

Acreage Change: 0.0

Daily Report From: 08/15

**0.0 Acreage Change Since 08/14**

|               |                          |             |                             |                        |
|---------------|--------------------------|-------------|-----------------------------|------------------------|
| <b>314632</b> | Lat: <b>62:15:02.0</b>   | Status: U/U | Acres: <b>0.5</b>           | Option: <b>Limited</b> |
|               | Lon: <b>145:41:20.9</b>  |             | Start Date: 8/1/13          | Area: <b>CRS</b>       |
| #632          | Legal: 6N 3W 36 C        |             | Out Date:                   |                        |
|               | Owner: STA               |             | Admin: L&W-Lands and Waters |                        |
|               | Name: <b>Moose Creek</b> |             | Cause: Lightning            |                        |

Fire was not checked and remains in monitor status.

Daily Report From: 08/15

**0.0 Acreage Change Since 08/14**

|               |                               |             |                             |                        |
|---------------|-------------------------------|-------------|-----------------------------|------------------------|
| <b>314630</b> | Lat: <b>62:57:20.5</b>        | Status: U/U | Acres: <b>97.2</b>          | Option: <b>Limited</b> |
|               | Lon: <b>146:57:52.9</b>       |             | Start Date: 8/1/13          | Area: <b>CRS</b>       |
| #630          | Legal: 14N 9W 32 C            |             | Out Date:                   |                        |
|               | Owner: STA                    |             | Admin: L&W-Lands and Waters |                        |
|               | Name: <b>Clearwater Creek</b> |             | Cause: Lightning            |                        |

Fire was not checked and remains in monitor status.

Daily Report From: 08/15

**0.0 Acreage Change Since 08/14**

|               |                             |             |                             |                        |
|---------------|-----------------------------|-------------|-----------------------------|------------------------|
| <b>304596</b> | Lat: <b>60:59:07.2</b>      | Status: U/U | Acres: <b>4,310.0</b>       | Option: <b>Limited</b> |
|               | Lon: <b>154:59:21.0</b>     |             | Start Date: 7/28/13         | Area: <b>SWS</b>       |
| #596          | Legal: 10N 32W 5 S          |             | Out Date:                   |                        |
|               | Owner: STA                  |             | Admin: L&W-Lands and Waters |                        |
|               | Name: <b>Whitefish Lake</b> |             | Cause: Lightning            |                        |

The fire was not flown and remains in Monitor status.

Daily Report From: 08/15

**0.0 Acreage Change Since 08/14**

|               |                         |             |                               |                         |
|---------------|-------------------------|-------------|-------------------------------|-------------------------|
| <b>HS2N</b>   | Lat: <b>61:16:52.8</b>  | Status: U/U | Acres: <b>6,679.1</b>         | Option: <b>Modified</b> |
| <b>304591</b> | Lon: <b>155:14:04.2</b> |             | Start Date: 7/28/13           | Area: <b>SWS</b>        |
| <b>PNHS2N</b> | Legal: 14N 33W 29 S     |             | Out Date:                     |                         |
| #591          | Owner: BLM              |             | Admin: AND-Anchorage District |                         |
|               | Name: <b>Can Creek</b>  |             | Cause: Lightning              |                         |

The fire was not flown today and remains in Monitor Status.

Daily Report From: 08/15

**0.0 Acreage Change Since 08/14**

|               |                         |             |                     |                        |
|---------------|-------------------------|-------------|---------------------|------------------------|
| <b>HQ3V</b>   | Lat: <b>62:44:51.6</b>  | Status: U/U | Acres: <b>92.0</b>  | Option: <b>LIMITED</b> |
| <b>313554</b> | Lon: <b>141:46:23.4</b> |             | Start Date: 7/16/13 | Area: <b>TAS</b>       |
| <b>PNHQ3V</b> | Legal: 11N 19E 12 C     |             | Out Date:           |                        |
| #554          | Owner: FWS              |             | Admin: TER-Tetlin   |                        |
|               | Name: <b>Jalamund</b>   |             | Cause: Lightning    |                        |

Fire was flown today, there is activity on the fire with smoldering and single tree torching.

## Unstaffed - DOF

Acres: 458,166.9

Acreage Change: 0.0

Daily Report From: 08/15

**0.0 Acreage Change Since 08/14**

**313501** Lat: **62:47:55.8** Status: **U/U** Acres: **38.0** Option: **Limited**  
 Lon: **141:44:39.0** Start Date: 7/2/13 Area: **TAS**  
 Legal: 12N 20E 19 C Out Date:  
 #501 Owner: STA Admin: FOR-Forestry  
 Name: **Stuver Creek #2** Cause: Lightning

Fire was flown today. No visible smoke. Fire will remain in monitor status.

Daily Report From: 08/15

**0.0 Acreage Change Since 08/14**

**HM6Y** Lat: **62:47:37.0** Status: **U/U** Acres: **41.0** Option: **LIMITED**  
**313496** Lon: **141:47:00.2** Start Date: 7/2/13 Area: **TAS**  
 Legal: 12N 19E 26 C Out Date:  
 #496 Owner: FWS Admin: TER-Tetlin  
 Name: **Stuver Creek** Cause: Lightning

Fire was flown today, there is activity on the fire with smoldering and single tree torching.

Daily Report From: 08/15

**0.0 Acreage Change Since 08/14**

**313449** Lat: **63:45:57.2** Status: **U/U** Acres: **8,617.0** Option: **LIMITED**  
 Lon: **141:41:43.6** Start Date: 6/27/13 Area: **TAS**  
 Legal: 23 19 10 C Out Date:  
 #449 Owner: STA Admin: FOR-Forestry  
 Name: **Big Timber Creek** Cause: Lightning

The fire was monitored by air today, no heat or activity were observed.

Daily Report From: 08/15

**0.0 Acreage Change Since 08/14**

**314444** Lat: **62:41:52.9** Status: **U/U** Acres: **6,026.2** Option: **Limited**  
 Lon: **145:11:06.4** Start Date: 6/27/13 Area: **CRS**  
 Legal: 11N 1E 35 C Out Date:  
 #444 Owner: STA Admin: L&W-Lands and Waters  
 Name: **Excelsior** Cause: Lightning

The fire was observed putting up a white plume in the afternoon that settled down as precipitation moved into the area. The fire was not flown and will remain in monitor status.

Daily Report From: 08/15

**0.0 Acreage Change Since 08/14**

**HL6D** Lat: **60:16:34.2** Status: **U/U** Acres: **1,868.5** Option: **Limited**  
**304437** Lon: **153:54:56.4** Start Date: 6/27/13 Area: **SWS**  
 Legal: 02N 27W 11 S Out Date:  
 #437 Owner: NPS Admin: LCP-Lake Clark  
 Name: **Currant Creek** Cause: Lightning

The fire was not flown today and remains in Monitor status.

## Unstaffed - DOF

Acres: 458,166.9

Acreage Change: 0.0

Daily Report From: 08/15

**0.0 Acreage Change Since 08/14**

|               |                            |                    |                       |                         |
|---------------|----------------------------|--------------------|-----------------------|-------------------------|
| <b>HL3N</b>   | Lat: <b>64:44:09.6</b>     | Status: <b>U/C</b> | Acres: <b>1,806.0</b> | Option: <b>Critical</b> |
| <b>311388</b> | Lon: <b>148:41:19.2</b>    |                    | Start Date: 6/25/13   | Area: <b>FAS</b>        |
| <b>PNHL3N</b> | Legal: 2S 6W 14 F          |                    | Out Date:             |                         |
| #388          | Owner: NCA                 |                    | Admin: Togothele      |                         |
|               | Name: <b>Skinny's Road</b> |                    | Cause: Human          |                         |

The Skinny's Fire was not checked and remains in monitor status.

Daily Report From: 08/15

**0.0 Acreage Change Since 08/14**

|               |                         |                    |                       |                        |
|---------------|-------------------------|--------------------|-----------------------|------------------------|
| <b>313386</b> | Lat: <b>63:24:17.6</b>  | Status: <b>U/U</b> | Acres: <b>7,966.0</b> | Option: <b>LIMITED</b> |
|               | Lon: <b>141:31:25.5</b> |                    | Start Date: 6/25/13   | Area: <b>TAS</b>       |
|               | Legal: 19 20 23 C       |                    | Out Date:             |                        |
| #386          | Owner: STA              |                    | Admin: FOR-Forestry   |                        |
|               | Name: <b>Ladue Fork</b> |                    | Cause: Lightning      |                        |

The fire was monitored by air 8/14, one smoke was noted on the west side of the fire.

Daily Report From: 08/15

**0.0 Acreage Change Since 08/14**

|               |                         |                    |                             |                        |
|---------------|-------------------------|--------------------|-----------------------------|------------------------|
| <b>311366</b> | Lat: <b>64:02:26.4</b>  | Status: <b>U/U</b> | Acres: <b>5.0</b>           | Option: <b>Limited</b> |
|               | Lon: <b>148:40:37.8</b> |                    | Start Date: 6/23/13         | Area: <b>FAS</b>       |
|               | Legal: 10S 6W 1 F       |                    | Out Date:                   |                        |
| #366          | Owner: STA              |                    | Admin: L&W-Lands and Waters |                        |
|               | Name: <b>Iron Creek</b> |                    | Cause: Human                |                        |

The Iron Creek was not checked and remains in monitor status.

Daily Report From: 08/15

**0.0 Acreage Change Since 08/14**

|               |                          |                    |                                   |                        |
|---------------|--------------------------|--------------------|-----------------------------------|------------------------|
| <b>HLS2</b>   | Lat: <b>63:51:09.6</b>   | Status: <b>U/U</b> | Acres: <b>13,383.0</b>            | Option: <b>LIMITED</b> |
| <b>313357</b> | Lon: <b>143:43:36.0</b>  |                    | Start Date: 6/22/13               | Area: <b>TAS</b>       |
| <b>PDHLS2</b> | Legal: 24N 9E 20 C       |                    | Out Date:                         |                        |
| #357          | Owner: NCA               |                    | Admin: Doyon Regional Corporation |                        |
|               | Name: <b>Billy Creek</b> |                    | Cause: Lightning                  |                        |

An aerial recon flight was conduct on 8/12/13. There was fire activity on the NW tip, creeping upslope in fireweed, the south end had smoldering in white spruce.

Daily Report From: 08/15

**0.0 Acreage Change Since 08/14**

|               |                          |                    |                             |                     |
|---------------|--------------------------|--------------------|-----------------------------|---------------------|
| <b>HK58</b>   | Lat: <b>63:52:07.2</b>   | Status: <b>U/C</b> | Acres: <b>40.0</b>          | Option: <b>Full</b> |
| <b>311271</b> | Lon: <b>148:44:48.0</b>  |                    | Start Date: 6/18/13         | Area: <b>FAS</b>    |
| <b>PNHK58</b> | Legal: 12S 6W 16 F       |                    | Out Date:                   |                     |
| #271          | Owner: STA               |                    | Admin: L&W-Lands and Waters |                     |
|               | Name: <b>Moody Creek</b> |                    | Cause: Human                |                     |

The Moody Creek Fire was not checked and remains in monitor status.



## Unstaffed - DOF

Acres: 458,166.9

Acreage Change: 0.0

Daily Report From: 08/15

**0.0 Acreage Change Since 08/14**

|               |                          |                    |                             |                        |
|---------------|--------------------------|--------------------|-----------------------------|------------------------|
| <b>311256</b> | Lat: <b>64:00:31.2</b>   | Status: <b>U/U</b> | Acres: <b>2.0</b>           | Option: <b>Limited</b> |
|               | Lon: <b>148:45:22.2</b>  |                    | Start Date: 6/17/13         | Area: <b>FAS</b>       |
| #256          | Legal: 10S 06W 33 F      |                    | Out Date:                   |                        |
|               | Owner: STA               |                    | Admin: L&W-Lands and Waters |                        |
|               | Name: <b>Elsie Creek</b> |                    | Cause: Human                |                        |

The fire was not checked today and will remain in monitor status.

Daily Report From: 08/15

**0.0 Acreage Change Since 08/14**

|               |                               |                    |                             |                        |
|---------------|-------------------------------|--------------------|-----------------------------|------------------------|
| <b>HMX5</b>   | Lat: <b>64:01:33.0</b>        | Status: <b>U/U</b> | Acres: <b>216.0</b>         | Option: <b>Limited</b> |
| <b>311255</b> | Lon: <b>148:39:36.6</b>       |                    | Start Date: 6/17/13         | Area: <b>FAS</b>       |
| <b>PNHMX5</b> | Legal: 10S 6W 26 F            |                    | Out Date:                   |                        |
| #255          | Owner: STA                    |                    | Admin: L&W-Lands and Waters |                        |
|               | Name: <b>California Creek</b> |                    | Cause: Human                |                        |

The fire was not checked today and will remain in monitor status.

Daily Report From: 08/15

**0.0 Acreage Change Since 08/14**

|               |                              |                    |                             |                        |
|---------------|------------------------------|--------------------|-----------------------------|------------------------|
| <b>311247</b> | Lat: <b>64:01:01.8</b>       | Status: <b>U/U</b> | Acres: <b>200.0</b>         | Option: <b>Limited</b> |
|               | Lon: <b>148:41:46.8</b>      |                    | Start Date: 6/16/13         | Area: <b>FAS</b>       |
| #247          | Legal: 10S 6W 27 F           |                    | Out Date:                   |                        |
|               | Owner: STA                   |                    | Admin: L&W-Lands and Waters |                        |
|               | Name: <b>Tatlanika Creek</b> |                    | Cause: Human                |                        |

The fire was not checked today and will remain in monitor status.

Daily Report From: 08/15

**0.0 Acreage Change Since 08/14**

|               |                            |                    |                        |                        |
|---------------|----------------------------|--------------------|------------------------|------------------------|
| <b>HJD1</b>   | Lat: <b>62:30:37.2</b>     | Status: <b>U/U</b> | Acres: <b>46,707.0</b> | Option: <b>LIMITED</b> |
| <b>313145</b> | Lon: <b>141:24:50.4</b>    |                    | Start Date: 5/31/13    | Area: <b>TAS</b>       |
| <b>PDHJD1</b> | Legal: 8N 22E 6 C          |                    | Out Date:              |                        |
| #145          | Owner: FWS                 |                    | Admin: TER-Tetlin      |                        |
|               | Name: <b>Chisana River</b> |                    | Cause: Lightning       |                        |

The fire was flown today. Fire is active from the northeast corner following a creek south east, has not crossed the creek. Fire behavior is smoldering.

Daily Report From: 08/15

**0.0 Acreage Change Since 08/14**

|               |                         |                    |                             |                        |
|---------------|-------------------------|--------------------|-----------------------------|------------------------|
| <b>HJC8</b>   | Lat: <b>61:27:19.8</b>  | Status: <b>U/U</b> | Acres: <b>201,809.0</b>     | Option: <b>Limited</b> |
| <b>304144</b> | Lon: <b>155:41:26.4</b> |                    | Start Date: 5/31/13         | Area: <b>SWS</b>       |
| <b>PNHJC8</b> | Legal: 16N 36W 23 S     |                    | Out Date:                   |                        |
| #144          | Owner: STA              |                    | Admin: L&W-Lands and Waters |                        |
|               | Name: <b>Lime Hills</b> |                    | Cause: Lightning            |                        |

The fire was not flown and remains in Monitor status.

## Unstaffed - DOF

Acres: 458,166.9

Acreage Change: 0.0

Daily Report From: 08/15

**0.0 Acreage Change Since 08/14**

|               |                           |                    |  |                        |
|---------------|---------------------------|--------------------|--|------------------------|
| <b>HK6V</b>   | Lat: <b>62:32:09.6</b>    | Status: <b>U/U</b> | Acres: <b>157,747.5</b>                | Option: <b>Limited</b> |
| <b>304140</b> | Lon: <b>156:46:40.8</b>   |                    | Start Date: <b>5/31/13</b>             | Area: <b>SWS</b>       |
| <b>PNHK6V</b> | Legal: <b>28N 40W 7 S</b> |                    | Out Date:                              |                        |
| #140          | Owner: <b>STA</b>         |                    | Admin: <b>L&amp;W-Lands and Waters</b> |                        |
|               | Name: <b>Moore Creek</b>  |                    | Cause: <b>Lightning</b>                |                        |

The fire was not flown and remains in Monitor status.

Daily Report From: 08/15

**0.0 Acreage Change Since 08/14**

|               |                           |                    |                            |                     |
|---------------|---------------------------|--------------------|----------------------------|---------------------|
| <b>HH5F</b>   | Lat: <b>63:55:17.8</b>    | Status: <b>U/C</b> | Acres: <b>239.0</b>        | Option: <b>Full</b> |
| <b>311088</b> | Lon: <b>148:51:41.6</b>   |                    | Start Date: <b>5/27/13</b> | Area: <b>FAS</b>    |
|               | Legal: <b>11S 7W 33 F</b> |                    | Out Date:                  |                     |
| #088          | Owner: <b>PRI</b>         |                    | Admin: <b>PRI-Private</b>  |                     |
|               | Name: <b>Louise Creek</b> |                    | Cause: <b>Human</b>        |                     |

The fire was not checked today and will remain in monitor status.

Daily Report From: 08/15

**0.0 Acreage Change Since 08/14**

|               |  |                    |  |                         |
|---------------|--|--------------------|--|-------------------------|
| <b>301011</b> | Lat: <b>61:43:57.2</b>                   | Status: <b>U/C</b> | Acres: <b>0.1</b>                      | Option: <b>Critical</b> |
|               | Lon: <b>149:01:42.4</b>                  |                    | Start Date: <b>4/27/13</b>             | Area: <b>MSS</b>        |
|               | Legal: <b>19N 2E 14 S</b>                |                    | Out Date:                              |                         |
| #011          | Owner: <b>STA</b>                        |                    | Admin: <b>L&amp;W-Lands and Waters</b> |                         |
|               | Name: <b>Buffalo Mine Coal Seam 2013</b> |                    | Cause: <b>Human</b>                    |                         |

The fire was not checked and remains in monitor status.

Prescribed - AFS

---

***NO Daily Reports*****No Acreage Reported**

|             |   |         |                       |                           |
|-------------|---|---------|-----------------------|---------------------------|
| <b>AA06</b> | Lat: <b>64:40:48.0</b>                        | Status: | Acres:                | Option: <b>PRESCRIBED</b> |
|             | Lon: <b>146:50:30.0</b>                       |         | Start Date: 5/10/13   | Area: <b>MID</b>          |
|             | Legal: 003S 004E 01 F                         |         | Out Date:             |                           |
| #A06        | Owner: MIL                                    |         | Admin: ARMY-U.S. Army |                           |
|             | Name: <b>YTA Grouse Habitat Prescribed Bu</b> |         | Cause: Prescribed     |                           |

## Out - DOF

Acres: 0.2

Acreage Change: 0.0

Daily Report From: 08/15

**0.0 Acreage Change Since 08/14**

|               |                                |                    |                             |                        |
|---------------|--------------------------------|--------------------|-----------------------------|------------------------|
|               | Lat: <b>61:10:00.0</b>         | Status: <b>Out</b> | Acres: <b>0.1</b>           | Option: <b>Limited</b> |
| <b>301651</b> | Lon: <b>149:38:00.0</b>        |                    | Start Date: 8/3/13          | Area: <b>MSS</b>       |
|               | Legal: 13N 2W 21 S             |                    | Out Date: 8/15/13           |                        |
| #651          | Owner: STA                     |                    | Admin: L&W-Lands and Waters |                        |
|               | Name: <b>Knoya Ridge Trail</b> |                    | Cause: Human                |                        |

The fire was flown by 904AK. Personnel observed no heat or smoke. The area had received heavy precipitation in the last few days and the fire was declared out.

Daily Report From: 08/15

**0.0 Acreage Change Since 08/14**

|               |                         |                    |                             |                     |
|---------------|-------------------------|--------------------|-----------------------------|---------------------|
|               | Lat: <b>61:45:53.8</b>  | Status: <b>Out</b> | Acres: <b>0.1</b>           | Option: <b>Full</b> |
| <b>301585</b> | Lon: <b>150:44:24.8</b> |                    | Start Date: 7/25/13         | Area: <b>MSS</b>    |
|               | Legal: 19N 8W 4 S       |                    | Out Date: 8/15/13           |                     |
| #585          | Owner: STA              |                    | Admin: L&W-Lands and Waters |                     |
|               | Name: <b>Yentna</b>     |                    | Cause: Lightning            |                     |

The fire was flown by 904AK. Personnel observed no heat or smoke. The fire was declared out.

Alaska Interagency Coordination  
Center Situation Report  
Saturday - 08/17/2013

| Wildland Fires                   | New | Out | Active | Npr | YTD Fires | YTD Acres   |
|----------------------------------|-----|-----|--------|-----|-----------|-------------|
| <b>Alaska Fire Service (AFS)</b> | 1   | 0   | 38     | 0   | 127       | 682,952.0   |
| GAD (Galena Zone)                | 0   | 0   | 1      | 0   | 32        | 50,897.7    |
| MID (Military)                   | 0   | 0   | 4      | 0   | 20        | 151,926.2   |
| TAD (Tanana Zone)                | 0   | 0   | 18     | 0   | 35        | 388,148.8   |
| UYD (Upper Yukon Zone)           | 1   | 0   | 15     | 0   | 40        | 91,979.3    |
| <b>State of Alaska (DOF)</b>     | 0   | 1   | 33     | 0   | 439       | 590,224.9   |
| CRS (Copper River)               | 0   | 0   | 5      | 0   | 41        | 7,576.8     |
| DAS (Delta)                      | 0   | 0   | 0      | 0   | 20        | 8.3         |
| FAS (Fairbanks)                  | 0   | 1   | 12     | 0   | 106       | 4,282.0     |
| HNS (Haines)                     | 0   | 0   | 0      | 0   | 5         | 0.6         |
| KKS (Kenai)                      | 0   | 0   | 0      | 0   | 76        | 52.4        |
| MSS (AnchorageMatSu Area)        | 0   | 0   | 1      | 0   | 96        | 177.3       |
| SWS (Southwest)                  | 0   | 0   | 6      | 0   | 53        | 452,720.8   |
| TAS (Tok)                        | 0   | 0   | 9      | 0   | 42        | 125,406.7   |
| <b>Forest Service (USFS)</b>     | 1   | 0   | 1      | 0   | 21        | 3.5         |
| CGF (Chugach)                    | 1   | 0   | 1      | 0   | 6         | 1.6         |
| TNF (Tongass)                    | 0   | 0   | 0      | 0   | 15        | 1.9         |
| <b>Statewide Totals</b>          | 2   | 1   | 72     | 0   | 587       | 1,273,180.4 |

**Active Wildfires:**

| Protection Summary: | CRI | FUL | MOD | LIM | NoEntry | TOTAL |
|---------------------|-----|-----|-----|-----|---------|-------|
| AFS Protection:     | 0   | 4   | 2   | 32  | 0       | 38    |
| DOF Protection:     | 5   | 5   | 1   | 22  | 0       | 33    |
| USFS Protection:    | 0   | 0   | 0   | 1   | 0       | 1     |
| Protection Totals:  | 5   | 9   | 3   | 55  | 0       | 72    |

**Status Summary**

|                  | Staffed         |                   | Unstaffed       |                   |
|------------------|-----------------|-------------------|-----------------|-------------------|
|                  | Contained (S/C) | Uncontained (S/U) | Contained (U/C) | Uncontained (U/U) |
| AFS Protection:  | 0               | 5                 | 2               | 31                |
| DOF Protection:  | 0               | 4                 | 8               | 21                |
| USFS Protection: | 0               | 0                 | 1               | 0                 |
| Status Totals:   | 0               | 9                 | 11              | 52                |

---

**Fuels Management Fires**

|                             | YTD Fires | YTD Acres | New | Active | Out Yesterday |
|-----------------------------|-----------|-----------|-----|--------|---------------|
| Borough                     | 1         | 0.5       | 0   | 0      | 0             |
| FWS (US Fish & Wildlife)    | 1         | 5.0       | 0   | 0      | 0             |
| Military                    | 11        | 5,149.0   | 0   | 1      | 0             |
| NPS (National Park Service) | 2         | 20.0      | 0   | 0      | 0             |
| Fuels Management Totals:    | 15        | 5,174.5   | 0   | 1      | 0             |

**Acreage Summary:**

New Acres: 0.2

Active Acres: 1,105,242.5      23,295.8 Acreage Change Since 08/15

Out Acres: 170,532.1

New - AFS

Acres: 0.1

---

Daily Report From: 08/16

**0.1 Acreage On 08/16**

|               |                            |                    |                            |                     |
|---------------|----------------------------|--------------------|----------------------------|---------------------|
| <b>HVY4</b>   | Lat: <b>65:33:55.0</b>     | Status: <b>U/U</b> | Acres: <b>0.1</b>          | Option: <b>FULL</b> |
|               | Lon: <b>144:54:42.0</b>    |                    | Start Date: 8/16/13        | Area: <b>UYD</b>    |
| <b>PDHVY4</b> | Legal: 009N 014E 31 F      |                    | Out Date:                  |                     |
| #689          | Owner: STA                 |                    | Admin: L&W-Lands and Water |                     |
|               | Name: <b>Boulder Creek</b> |                    | Cause: Human               |                     |

Fire was reported by H-516LE when en route to Birch Creek fire. Fire was burning in dump area with potential of moving into timber. Fire is half acre with west to southwest winds at 5 to 10 MPH.

An engine was sent to eliminate potential of fire moving into timber. The fire was placed in monitor status due to material burning.

## New - USFS

Acres: 0.1

---

Daily Report From: 08/16

**0.1 Acreage On 08/16**

|         |                         |             |                     |                        |
|---------|-------------------------|-------------|---------------------|------------------------|
| CGF-690 | Lat: <b>60:40:11.8</b>  | Status: U/C | Acres: <b>0.1</b>   | Option: <b>LIMITED</b> |
| P0EK3T  | Lon: <b>149:44:50.5</b> |             | Start Date: 8/16/13 | Area: <b>CGF</b>       |
| #690    | Legal: 7N 3W 26 U       |             | Out Date:           |                        |
|         | Owner: USFS             |             | Admin: CNF-Chugach  |                        |
|         | Name: <b>East Creek</b> |             | Cause: Human        |                        |

USFS responded to the report of an unattended campfire 4 miles up the Resurrection Trail. SCA crew mopped up and called it controlled. Fire is in patrol status.



## Staffed - AFS

Acres: 182,592.0

Acreage Change: 6,437.0

Daily Report From: 08/16

**0.0 Acreage Change Since 08/15**

**HT20** Lat: **67:07:31.2** Status: **S/U** Acres: **1,634.0** Option: **FULL**  
**332661** Lon: **146:57:24.0** Personnel: **80** Start Date: 8/4/13 Area: **UYD**  
**PDHT20** Legal: 027N 004E 31 F Out Date:  
 #661 Owner: NCA Admin: Venetie  
 Name: **Crater Creek** Cause: Human

Today's fire behavior was interior smoldering. Crews re-gridded the perimeter and continued to extinguish smokes in the interior. Wetting rain was received and has aided the crews mopping up along the line and interior.

| Assigned Crews: |        | Assigned: |
|-----------------|--------|-----------|
| Arctic Village  | Type 2 | 8/6       |
| Chevak #2       | Type 2 | 8/6       |
| Ft Yukon # 1    | Type 2 | 8/6       |
| Koyuk           | Type 2 | 8/5       |

Daily Report From: 08/16

**0.0 Acreage Change Since 08/15**

**HNF9** Lat: **65:22:40.0** Status: **S/U** Acres: **24,923.0** Option: **LIMITED**  
**332506** Lon: **144:17:40.0** Personnel: **233** Start Date: 7/3/13 Area: **UYD**  
**PDHNF9** Legal: 006N 017E 05 F Out Date:  
 #506 Owner: BLM Admin: NOD-Fairbanks District  
 Name: **Birch Creek** Cause: Lightning

Today's observed fire behavior was creeping and smoldering with a low rate of spread. Several structures and the community of Circle Hot Springs are still threatened by this fire. Drought code indices continue to be very high and the fire is deep seated in tundra fuels. A TFR remains in place.

| Assigned Crews: |           | Assigned: |
|-----------------|-----------|-----------|
| Allakaket # 1   | Type 2    | 8/10      |
| Bear Jaw        | Type 2 IA | 8/12      |
| Marshall        | Type 2    | 8/11      |
| NC-NCS #2       | Type 2 IA | 8/13      |
| NC-NCS-NCST #2  | Type 2 IA | 8/13      |
| St. Michael     | Type 2    | 8/11      |

Daily Report From: 08/16

**0.0 Acreage Change Since 08/15**

**HMJ9** Lat: **67:13:10.0** Status: **S/U** Acres: **4,370.0** Option: **LIMITED**  
**332475** Lon: **145:16:37.0** Personnel: **45** Start Date: 6/29/13 Area: **UYD**  
 Legal: 028N 011E 26 F Out Date:  
 #475 Owner: FWS Admin: YFR-Yukon Flats  
 Name: **Joint Lake** Cause: Lightning

Today's observed fire behavior was smoldering. Crews continued to mop up along the edge of the fire and will continue.

| Assigned Crews:      |          | Assigned: |
|----------------------|----------|-----------|
| VICC Interagency # 4 | Type 2IA | 8/13      |
| Venetie #2           | Type 2   | 8/13      |

## Staffed - AFS

Acres: 182,592.0

Acreage Change: 6,437.0

Daily Report From: 08/16

**-294.0 Acreage Change Since 08/15**

**HK8H** Lat: **64:41:37.2** Status: **S/U** Acres: **87,064.0** Option: **LIMITED**  
**332280** Lon: **146:35:29.4** Personnel: **60** Start Date: 6/19/13 Area: **MID**  
**PDHK8H** Legal: 2N 6E 32 F Out Date:  
 #280 Owner: MIL Admin: ARMY-U.S. Army  
 Name: **Stuart Creek 2** Cause: Human

Back-country access to the Granite Tors, Mastodon Creek, Mist Creek and South Fork trails opened to the public today. Division C resources continued to monitor fire in the Impact Area and support military site protection. Helicopter bucket work was done to suppress areas of re-burn in Division R. IR is scheduled for early am 8/17. The fire received trace precipitation on 8/15. A TFR remains in place.

| Assigned Crews: |        | Assigned:           |
|-----------------|--------|---------------------|
| North Star      | Type 2 | 8/10                |
| Tennessee # 2   | T2IA   | 8/13 Released: 8/16 |

Daily Report From: 08/16

**6,731.0 Acreage Change Since 08/15**

**HH8N** Lat: **63:53:35.0** Status: **S/U** Acres: **64,601.0** Option: **LIMITED**  
**332117** Lon: **145:59:35.0** Personnel: **392** Start Date: 5/30/13 Area: **MID**  
**PDHH8N** Legal: 012S 009E 09 F Out Date:  
 #117 Owner: MIL Admin: Army  
 Name: **Mississippi** Cause: Human

Today a light inversion and smoke were observed until 1100. Continued growth can be expected as weather remains hot, dry and windy. Backing was exhibited along the western flank with northwest winds. There were areas of isolated tree torching along the southeast perimeter with smoldering in hardwoods. The most significant fire behavior was along the east flank, northeast corner and Rainbow Lake, with single tree torching and short runs observed with steady wind from the west. A TFR remains in place.

| Assigned Crews: |        | Assigned: |
|-----------------|--------|-----------|
| Holy Cross      | Type 2 | 8/11      |
| MHR # 2         | T2IA   | 8/13      |
| MS Interagency  | T2IA   | 8/13      |
| Midnight Suns   | IHC    | 8/11      |
| Minto           | Type 2 | 8/16      |
| NHS # 3         | T2IA   | 8/13      |
| Nulato # 1      | Type 2 | 8/11      |
| Nulato # 2      | Type 2 | 8/11      |
| Pioneer Peak    | IHC    | 8/9       |
| Tanana # 1      | Type 2 | 8/11      |
| Tennessee # 2   | T2IA   | 8/16      |
| White Mountain  | T2IA   | 8/10      |

## Staffed - DOF

Acres: 48,734.4

Acreage Change: 10,391.9

Daily Report From: 08/16

0.0 Acreage Change Since 08/15

**HU4Q** Lat: **64:41:31.4** Status: **S/U** Acres: **1,436.4** Option: **FULL**  
**311679** Lon: **145:46:55.0** Personnel: **7** Start Date: 8/11/13 Area: **FAS**  
**PNHU4Q** Legal: 2S 10E 33 F Out Date:  
#679 Owner: STA Admin: SMHL-Mental Health  
Name: **Caribou Creek** Cause: Human

The Tanana Chiefs T2IA Crew were released as well as most personnel and equipment. IC plans on downsizing personnel further next shift.

|                 |                     |
|-----------------|---------------------|
| Assigned Crews: | Assigned:           |
| Fairbanks # 2   | 8/11                |
| Tanana Chiefs   | 8/12 Released: 8/16 |
| Type 2          |                     |
| Type 2IA        |                     |

Daily Report From: 08/16

0.0 Acreage Change Since 08/15

**HTW0** Lat: **62:17:44.0** Status: **S/U** Acres: **1,200.0** Option: **Limited**  
**314625** Lon: **146:49:24.4** Personnel: **5** Start Date: 7/31/13 Area: **CRS**  
**PNHTW0** Legal: 6N 9W 13 C Out Date:  
#625 Owner: STA Admin: L&W-Lands and Waters  
Name: **Tabert Lake** Cause: Lightning

The east side of the fire remained relatively inactive today. Elsewhere most of the activity was on the northwest side of the fire. Fire behavior was backing with pockets of spruce torching to rank 3 when clouds cleared and the fire was exposed to sun. Site assessment continued, utilizing Lake Louise VFD boats and 1 DOF engine.

Daily Report From: 08/16

10,391.9 Acreage Change Since 08/15

**HL5N** Lat: **63:17:09.4** Status: **S/U** Acres: **20,598.0** Option: **FULL**  
**313414** Lon: **142:26:42.8** Personnel: **62** Start Date: 6/26/13 Area: **TAS**  
**PNHL5N** Legal: 17N 15E 1 C Out Date:  
#414 Owner: NCA Admin: Tetlin  
Name: **Tetlin Jct Ridge** Cause: Lightning

The fire made a substantial run in the afternoon. The fire behavior picked up rapidly and became plume dominated. A 3/4 mile wide fire vortex was observed burning out a one mile long drainage in a matter of minutes ripping full trees from the ground roots and all and lifting them hundreds of feet into the air.

The structure protection group with the aid of Tok Area initial attack resources plumbed and prepped structures along the Alaska Highway.

Later in the evening the column collapse caused visibility along the highway to diminish. DOT signs were put in place.

Gannett Glacier T2IA used helicopters with buckets to support burnout operations of indirect control line in the northwest corner of the fire while Upper Tanana #2 continued to mop-up.

|                  |           |
|------------------|-----------|
| Assigned Crews:  | Assigned: |
| Gannett          | 8/12      |
| Upper Tanana # 1 | 8/12      |
| Yukon            | 8/17      |
| Type 2 IA        |           |
| Type 2           |           |
| T2IA             |           |

Daily Report From: 08/16

0.0 Acreage Change Since 08/15

**HL37** Lat: **63:25:42.1** Status: **S/U** Acres: **25,500.0** Option: **Full**  
**313401** Lon: **143:41:58.9** Personnel: **31** Start Date: 6/25/13 Area: **TAS**  
**PNHL37** Legal: 19N 9E 16 C Out Date:  
#401 Owner: NCA Admin: Tanacross Corporation  
Name: **Moon Lake** Cause: Lightning

The fire remained relatively quite today in all divisions with primarily creeping an smoldering in interior pockets of heat. The north flank continues to back down the ridge west of H-18. The fire will be monitored daily by air.

## Unstaffed - AFS

Acres: 415,749.1

Acreage Change: 6,466.8

Daily Report From: 08/16

**0.0 Acreage Change Since 08/15**

**HVC9** Lat: **64:42:18.0** Status: **U/U** Acres: **3.0** Option: **LIMITED**  
 Lon: **152:29:30.6** Start Date: 8/13/13 Area: **TAD**  
 Legal: 002S 025W 25 F Out Date:  
 #685 Owner: BLM Admin: NOD-Fairbanks District  
 Name: **Redlands Lake** Cause: Lightning

N114MN flew the area of the fire and was unable to locate on 8/14/13. The fire remains in monitor status at this time.

Daily Report From: 08/16

**0.0 Acreage Change Since 08/15**

**HU79** Lat: **64:27:06.0** Status: **U/U** Acres: **20.0** Option: **LIMITED**  
 Lon: **141:27:07.0** Start Date: 8/12/13 Area: **UYD**  
 Legal: 05S 032E 29 F Out Date:  
 #683 Owner: NCA Admin: DOYON LIMITED  
 Name: **Columbia** Cause: Lightning

The fire was last observed on 8/14 by N-9011N. The fire remains in monitor status.

Daily Report From: 08/16

**0.0 Acreage Change Since 08/15**

**HUA5** Lat: **61:11:00.0** Status: **U/U** Acres: **0.1** Option: **LIMITED**  
**332672** Lon: **149:35:00.0** Start Date: 8/7/13 Area: **MID**  
 Legal: 013N 002W 26 S Out Date:  
 #672 Owner: MIL Admin: Army  
 Name: **JBER** Cause:

At 1500 surveillance personnel reported no visible activity. Winds were calm. This fire will remain in monitor status.

Daily Report From: 08/16

**0.0 Acreage Change Since 08/15**

**HT0J** Lat: **64:39:20.0** Status: **U/U** Acres: **1,870.5** Option: **LIMITED**  
 Lon: **152:26:37.0** Start Date: 8/3/13 Area: **TAD**  
 Legal: 003S 024W 18 F Out Date:  
 #654 Owner: BLM Admin: NOD-Fairbanks District  
 Name: **Chitanana** Cause: Lightning - WFU

The fire was observed on 08/13/2013 by N309VS at 1707. The fire remains in monitor status.

Daily Report From: 08/16

**0.0 Acreage Change Since 08/15**

**HT0F** Lat: **66:10:52.2** Status: **U/C** Acres: **18.0** Option: **FULL**  
**332652** Lon: **147:43:52.2** Start Date: 8/3/13 Area: **UYD**  
 Legal: 016N 001W 27 F Out Date:  
 #652 Owner: FWS Admin: YFR-Yukon Flats  
 Name: **Beaverdam Lake** Cause: Lightning

The fire was last observed on 8/14 by N-9011N. The fire remains in monitor status.

## Unstaffed - AFS

Acres: 415,749.1

Acreage Change: 6,466.8

Daily Report From: 08/16

**0.0 Acreage Change Since 08/15**

**HTT8** Lat: **64:08:06.0** Status: **U/U** Acres: **103.7** Option: **LIMITED**  
**332642** Lon: **153:05:05.0** Start Date: 8/2/13 Area: **TAD**  
 Legal: 016S 029E 02 K Out Date:  
 #642 Owner: BLM Admin: NOD-Fairbanks District  
 Name: **Sethkokna** Cause: Lightning - WFU

The fire was observed on 08/13/2013 by N309VS. The fire remains in monitor status.

Daily Report From: 08/16

**0.0 Acreage Change Since 08/15**

**HS4T** Lat: **67:19:07.2** Status: **U/U** Acres: **50.7** Option: **LIMITED**  
**331610** Lon: **152:05:50.4** Start Date: 7/29/13 Area: **TAD**  
 Legal: 029N 020W 19 F Out Date:  
 #610 Owner: STA Admin: L&W-Lands and Waters  
 Name: **Grizzly Creek** Cause: Lightning

The fire was last observed on 08/09 by N309VS. This fire remains in monitor status.

Daily Report From: 08/16

**0.0 Acreage Change Since 08/15**

**HS1S** Lat: **66:12:43.8** Status: **U/C** Acres: **51.0** Option: **MODIFIED**  
**332588** Lon: **147:16:41.4** Start Date: 7/27/13 Area: **UYD**  
 Legal: 016N 002E 14 F Out Date:  
 #588 Owner: NCA Admin: Doyon  
 Name: **Twin Lakes** Cause: Lightning

The fire was last observed on 8/14 by N-9011N. The fire remains in monitor status.

**Daily Report From: 08/13****0.0 Acreage Change Since 08/12**

**HQ1V** Lat: **67:59:00.0** Status: **U/U** Acres: **1,422.3** Option: **LIMITED**  
 Lon: **144:07:00.0** Start Date: 7/15/13 Area: **UYD**  
**PDHQ1V** Legal: 037N 016E 32 F Out Date:  
 #550 Owner: FWS Admin: ARR-Arctic  
 Name: **Koness** Cause: Lightning - WFU

The fire was last observed on 8/8 by N9011N. The fire remains in monitor status.

Daily Report From: 08/16

**0.0 Acreage Change Since 08/15**

**HQJ4** Lat: **64:34:00.5** Status: **U/U** Acres: **1,267.8** Option: **Limited**  
**GAD-540** Lon: **155:47:10.8** Start Date: 7/13/13 Area: **GAD**  
**PDHQJ4** Legal: 11S 15E 1 K Out Date:  
 #540 Owner: NCA Admin: Doyon Regional Corporation  
 Name: **Main Creek** Cause: Lightning

The fire was not flown.

## Unstaffed - AFS

Acres: 415,749.1

Acreage Change: 6,466.8

Daily Report From: 08/16

**0.0 Acreage Change Since 08/15**

**HQG2** Lat: **65:26:06.6** Status: **U/U** Acres: **2,230.5** Option: **LIMITED**  
**331538** Lon: **154:08:17.4** Start Date: 7/13/13 Area: **TAD**  
**PDHQG2** Legal: 001S 023E 03 K Out Date:  
#538 Owner: STA Admin: L&W-Lands and Water  
Name: **West Fork** Cause: Lightning

The fire was last observed on 08/09 by N309VS. This fire remains in monitor status.

Daily Report From: 08/16

**0.0 Acreage Change Since 08/15**

**HN86** Lat: **63:28:36.6** Status: **U/U** Acres: **5,501.4** Option: **LIMITED**  
Lon: **152:06:03.6** Start Date: 7/6/13 Area: **TAD**  
**PDHN86** Legal: 017S 024W 02 F Out Date:  
#518 Owner: NPS Admin: DEP-Denali  
Name: **Castle Rocks** Cause: Lightning

The fire was observed on 08/15/2013 by H58191. The fire remains in monitor status.

Daily Report From: 08/16

**0.0 Acreage Change Since 08/15**

**HNX5** Lat: **65:49:00.0** Status: **U/U** Acres: **2.0** Option: **LIMITED**  
**311511** Lon: **147:47:00.0** Start Date: 7/4/13 Area: **UYD**  
**PDHNX5** Legal: 012N 001E 26 F Out Date:  
#511 Owner: STA Admin: L&W-Lands and Waters  
Name: **Victoria Creek** Cause: Lightning

The fire was last observed on 8/14 by N-9011N. The fire remains in monitor status.

Daily Report From: 08/16

**0.0 Acreage Change Since 08/15**

**HM3U** Lat: **65:58:01.8** Status: **U/U** Acres: **7,561.9** Option: **LIMITED**  
**332495** Lon: **145:40:39.6** Start Date: 7/1/13 Area: **UYD**  
**PDHM3U** Legal: 13N 10E 8 F Out Date:  
#495 Owner: FWS Admin: YFR-Yukon Flats  
Name: **Discovery Creek** Cause: Lightning

The fire was last observed on 8/14 by N-9011N. The fire remains in monitor status.

Daily Report From: 08/16

**0.0 Acreage Change Since 08/15**

**HM2V** Lat: **63:48:15.7** Status: **U/U** Acres: **1.9** Option: **LIMITED**  
**332489** Lon: **145:08:09.7** Start Date: 7/1/13 Area: **MID**  
Legal: 013S 013E 12 F Out Date:  
#489 Owner: MIL Admin: ARMY-U.S. Army  
Name: **Gerstle** Cause: Lightning

The fire was last observed on 8/1 by N40HU. The fire remains in monitor status.

## Unstaffed - AFS

Acres: 415,749.1

Acreage Change: 6,466.8

Daily Report From: 08/16

**0.0 Acreage Change Since 08/15**

**HMD7** Lat: **67:11:13.0** Status: **U/U** Acres: **23,355.4** Option: **LIMITED**  
**332469** Lon: **142:05:35.0** Start Date: 6/29/13 Area: **UYD**  
**PDHMD7** Legal: 027N 026E 07 F Out Date:  
#469 Owner: FWS Admin: ARR-Arctic  
Name: **North Porcupine** Cause: Lightning

The fire was last observed on 7/29 by 361EH. The fire remains in monitor status.

Daily Report From: 08/16

**0.0 Acreage Change Since 08/15**

**HMB3** Lat: **63:34:02.0** Status: **U/U** Acres: **4,415.0** Option: **LIMITED**  
Lon: **151:21:06.0** Start Date: 6/28/13 Area: **TAD**  
Legal: 015S 020W 36 F Out Date:  
#466 Owner: NPS Admin: DEP-Denali  
Name: **McKinley River East** Cause: Lightning

The fire was observed on 08/15/2013 by H58191. The fire remains in monitor status.

Daily Report From: 08/16

**0.0 Acreage Change Since 08/15**

**HL81** Lat: **67:51:48.0** Status: **U/U** Acres: **33.2** Option: **LIMITED**  
Lon: **143:32:12.0** Start Date: 6/28/13 Area: **UYD**  
Legal: 035N 019E 18 F Out Date:  
#462 Owner: FWS Admin: ARR-Arctic  
Name: **Shoulder Mountain** Cause: Lightning

The fire was last observed on 8/8 by N9011N. The fire remains in monitor status.

Daily Report From: 08/16

**2,839.5 Acreage Change Since 08/15**

**HL5V** Lat: **63:41:34.0** Status: **U/U** Acres: **33,262.0** Option: **LIMITED**  
**332429** Lon: **150:08:36.0** Start Date: 6/26/13 Area: **TAD**  
**PDHL5V** Legal: 014S 013W 19 F Out Date:  
#429 Owner: NPS Admin: DEP-Denali  
Name: **Toklat River East** Cause: Lightning

The fire was observed on 08/16/2013 at 1325 by H58191. The fire had several wispy smokes on the west with some hot spots on the east side. Most areas were smoldering, creeping, and backing with northeast winds, 30% cloud cover, and no precipitation. The fire remains in monitor status.

Daily Report From: 08/16

**0.0 Acreage Change Since 08/15**

**HL3W** Lat: **63:59:20.0** Status: **U/U** Acres: **40,305.0** Option: **LIMITED**  
Lon: **150:37:56.0** Start Date: 6/25/13 Area: **TAD**  
Legal: 011S 016W 02 F Out Date:  
#394 Owner: NPS Admin: DEP-Denali  
Name: **Sandless Lake** Cause: Lightning

The fire was last observed on 8/14 by N-9011N. The fire remains in monitor status.

## Unstaffed - AFS

Acres: 415,749.1

Acreage Change: 6,466.8

Daily Report From: 08/16

**0.0 Acreage Change Since 08/15**

**HL1B** Lat: **64:36:58.0** Status: **U/U** Acres: **25,829.9** Option: **LIMITED**  
**332377** Lon: **154:10:09.0** Start Date: 6/24/13 Area: **TAD**  
**PDHL1B** Legal: 010S 023E 13 K Out Date:  
#377 Owner: FWS Admin: NOR-Nowitna  
Name: **Little Mud** Cause: Lightning

The fire was last observed on 08/12/2013 by fire personnel on N309VS. This fire remains in monitor status.

Daily Report From: 08/16

**0.0 Acreage Change Since 08/15**

**HL07** Lat: **64:05:52.2** Status: **U/U** Acres: **6,033.4** Option: **LIMITED**  
Lon: **151:35:13.8** Start Date: 6/24/13 Area: **TAD**  
**PDHL07** Legal: 009S 021W 36 F Out Date:  
#376 Owner: BLM Admin: NOD-Fairbanks District  
Name: **Dead Fish Lake** Cause: Lightning

The fire was observed on 08/13/2013 by N309VS at 1615. The fire remains in monitor status.

Daily Report From: 08/16

**0.0 Acreage Change Since 08/15**

**HLZ3** Lat: **67:02:15.0** Status: **U/U** Acres: **15,528.3** Option: **LIMITED**  
Lon: **147:19:59.0** Start Date: 6/23/13 Area: **UYD**  
Legal: 026N 002E 33 F Out Date:  
#370 Owner: FWS Admin: YFR-Yukon Flats  
Name: **Chandalar** Cause: Lightning

The fire was last observed on 8/14 by N-9011N. The fire remains in monitor status.

Daily Report From: 08/16

**0.0 Acreage Change Since 08/15**

**HLT2** Lat: **63:56:19.0** Status: **U/U** Acres: **64,499.0** Option: **FULL**  
**331360** Lon: **152:12:09.0** Start Date: 6/22/13 Area: **TAD**  
**PDHLT2** Legal: 011S 024W 26 F Out Date:  
#360 Owner: STA Admin: L&W-Lands and Water  
Name: **Beaver Log Lakes** Cause: Lightning

The fire was observed on 08/13/2013 by N309VS at 1630. The fire remains in monitor status.

Daily Report From: 08/16

**2,915.3 Acreage Change Since 08/15**

**HLT1** Lat: **63:54:29.4** Status: **U/U** Acres: **35,406.5** Option: **LIMITED**  
**332359** Lon: **151:22:03.6** Start Date: 6/22/13 Area: **TAD**  
**PDHLT1** Legal: 012S 019W 06 F Out Date:  
#359 Owner: NPS Admin: DEP-Denali  
Name: **Moving River** Cause: Lightning

The fire was observed on 08/16/2013 at 1137 by H58191. The fire was 5% active with most of the activity on the northern pass with smoldering, creeping, and backing in mainly hardwood stands. Winds were out of the northeast with light wind, and 10% cloud cover. No other areas of the fire were showing signs of activity. Fire remains in monitor status.



## Unstaffed - AFS

Acres: 415,749.1

Acreage Change: 6,466.8

Daily Report From: 08/16

**712.0 Acreage Change Since 08/15**

**HLM6** Lat: **63:44:33.0** Status: **U/U** Acres: **2,827.8** Option: **LIMITED**  
 Lon: **151:09:04.0** Start Date: 6/21/13 Area: **TAD**  
 Legal: 013S 019W 36 F Out Date:  
 #350 Owner: NPS Admin: DEP-Denali  
 Name: **Bear Creek** Cause: Lightning

The fire was observed on 08/16/2013 at 1248 by H58191. The fire had a 20% active fire perimeter with smoldering, creeping, and backing on the South and Southwest. Winds over the fire were light out of the north with 30 to 50% cloud cover and no precipitation. Fire remains in monitor status.

Daily Report From: 08/16

**0.0 Acreage Change Since 08/15**

**HLL4** Lat: **64:15:59.0** Status: **U/U** Acres: **47,587.4** Option: **LIMITED**  
 Lon: **154:18:58.0** Start Date: 6/21/13 Area: **TAD**  
 Legal: 014S 023E 21 K Out Date:  
 #342 Owner: BLM Admin: NOD-Fairbanks District  
 Name: **Sulatna River** Cause: Lightning

The fire was last observed on 08/12/2013 by fire personnel on N309VS. This fire remains in monitor status.

Daily Report From: 08/16

**0.0 Acreage Change Since 08/15**

**HLF5** Lat: **66:48:32.0** Status: **U/U** Acres: **64,078.2** Option: **LIMITED**  
**332332** Lon: **150:56:47.0** Start Date: 6/20/13 Area: **TAD**  
**PDHLF5** Legal: 023N 016W 23 F Out Date:  
 #332 Owner: BLM Admin: NOD-Fairbanks District  
 Name: **Prospect Creek** Cause: Lightning

The fire was last observed on 8/9 by N309VS. The fire remains in monitor status.

Daily Report From: 08/16

**0.0 Acreage Change Since 08/15**

**HLE6** Lat: **67:12:33.0** Status: **U/U** Acres: **2,602.2** Option: **LIMITED**  
**331328** Lon: **151:47:04.0** Start Date: 6/20/13 Area: **TAD**  
**PDHEL6** Legal: 028N 019W 32 F Out Date:  
 #328 Owner: STA Admin: L&W-Lands and Water  
 Name: **Timber Creek** Cause: Lightning

This fire was last observed on 08/09/13 by N309VS. The fire remains in monitor status.

Daily Report From: 08/16

**0.0 Acreage Change Since 08/15**

**HLD5** Lat: **66:04:58.0** Status: **U/U** Acres: **19,477.2** Option: **LIMITED**  
 Lon: **150:49:09.0** Start Date: 6/20/13 Area: **TAD**  
 Legal: 015N 015W 31 F Out Date:  
 #315 Owner: BLM Admin: NOD-Fairbanks District  
 Name: **Ray River 2** Cause: Lightning

The fire was last observed on 8/14 by N-309VS. The fire remains in monitor status.

## Unstaffed - AFS

Acres: 415,749.1

Acreage Change: 6,466.8

---

Daily Report From: 08/16

**0.0 Acreage Change Since 08/15****HLD1**Lat: **65:23:52.0**

Status: U/U

Acres: **10,377.0**Option: **LIMITED**Lon: **141:32:20.0**

Start Date: 6/20/13

Area: **UYD**

Legal: 007N 030E 27 F

Out Date:

#310

Owner: NCA

Admin: Doyon

Name: **Nation River**

Cause: Lightning

The fire was last observed on 8/14 by N-9011N. The fire remains in monitor status.

---

Daily Report From: 08/16

**0.0 Acreage Change Since 08/15****HC33**Lat: **65:01:37.7**

Status: U/U

Acres: **26.8**Option: **MODIFIED**Lon: **141:14:57.3**

Start Date: 3/14/13

Area: **UYD**

Legal: 002N 032E 04 F

Out Date:

#002

Owner: NCA

Admin: Doyon

Name: **Windfall Mountain**

Cause: Lightning

The fire was last observed on 8/14 by N-9011N. The fire remains in monitor status.

## Unstaffed - DOF

Acres: 458,167.0

Acreage Change: 0.1

Daily Report From: 08/16

**0.1 Acreage Change Since 08/13**

|               |                             |                    |                     |                         |
|---------------|-----------------------------|--------------------|---------------------|-------------------------|
|               | Lat: <b>64:47:55.7</b>      | Status: <b>U/C</b> | Acres: <b>0.1</b>   | Option: <b>Critical</b> |
| <b>311686</b> | Lon: <b>147:54:36.2</b>     |                    | Start Date: 8/13/13 | Area: <b>FAS</b>        |
|               | Legal: 1S 2W 26 F           |                    | Out Date:           |                         |
| #686          | Owner: PRI                  |                    | Admin: PRI-Private  |                         |
|               | Name: <b>Take Back Fire</b> |                    | Cause: Human        |                         |

Previously considered to be a false alarm, the smoldering camp fire was called in by a local as "really deep under ground, you'll probably want to get someone in here." Forestry dispatched 1 engine with boat. The IC found a 20 X 30 foot abandoned camp fire. Fire is left in monitor status.

Daily Report From: 08/16

**0.0 Acreage Change Since 08/15**

|               |                           |                    |                     |                         |
|---------------|---------------------------|--------------------|---------------------|-------------------------|
|               | Lat: <b>64:51:50.1</b>    | Status: <b>U/C</b> | Acres: <b>0.1</b>   | Option: <b>Critical</b> |
| <b>311678</b> | Lon: <b>147:45:03.0</b>   |                    | Start Date: 8/11/13 | Area: <b>FAS</b>        |
|               | Legal: 1N 1W 33 F         |                    | Out Date:           |                         |
| #678          | Owner: PRI                |                    | Admin: PRI-Private  |                         |
|               | Name: <b>Fair Grounds</b> |                    | Cause: Human        |                         |

The Fair Grounds Fire was not checked and remains in monitor status.

Daily Report From: 08/16

**0.0 Acreage Change Since 08/15**

|               |                         |                    |                             |                        |
|---------------|-------------------------|--------------------|-----------------------------|------------------------|
|               | Lat: <b>64:45:17.0</b>  | Status: <b>U/C</b> | Acres: <b>1.1</b>           | Option: <b>Limited</b> |
| <b>HT4G</b>   | Lon: <b>148:53:01.5</b> |                    | Start Date: 8/5/13          | Area: <b>FAS</b>       |
| <b>311663</b> | Legal: 2S 7W 11 F       |                    | Out Date:                   |                        |
| <b>PNHT4G</b> | Owner: STA              |                    | Admin: L&W-Lands and Waters |                        |
| #663          | Name: <b>Sled Road</b>  |                    | Cause: Human                |                        |

The Sled Road was not checked and remains in monitor status.

Daily Report From: 08/16

**0.0 Acreage Change Since 08/15**

|               |                         |                    |                    |                         |
|---------------|-------------------------|--------------------|--------------------|-------------------------|
|               | Lat: <b>65:13:28.8</b>  | Status: <b>U/C</b> | Acres: <b>84.0</b> | Option: <b>Critical</b> |
| <b>HTZ7</b>   | Lon: <b>147:01:10.2</b> |                    | Start Date: 8/3/13 | Area: <b>FAS</b>        |
| <b>311649</b> | Legal: 5N 4E 30 F       |                    | Out Date:          |                         |
| <b>PNHTZ7</b> | Owner: PRI              |                    | Admin: PRI-Private |                         |
| #649          | Name: <b>Long Creek</b> |                    | Cause: Human       |                         |

The Long Creek Fire was not checked and remains in monitor status.

Daily Report From: 08/16

**0.0 Acreage Change Since 08/15**

|               |                          |                    |                             |                        |
|---------------|--------------------------|--------------------|-----------------------------|------------------------|
|               | Lat: <b>62:41:37.2</b>   | Status: <b>U/U</b> | Acres: <b>183.9</b>         | Option: <b>Limited</b> |
| <b>304646</b> | Lon: <b>154:51:39.6</b>  |                    | Start Date: 8/3/13          | Area: <b>SWS</b>       |
|               | Legal: 30N 30W 14 S      |                    | Out Date:                   |                        |
| #646          | Owner: STA               |                    | Admin: L&W-Lands and Waters |                        |
|               | Name: <b>Middle Fork</b> |                    | Cause: Lightning            |                        |

The fire was not flown today and remains in Monitor status.

## Unstaffed - DOF

Acres: 458,167.0

Acreage Change: 0.1

Daily Report From: 08/16

**0.0 Acreage Change Since 08/15**

|               |                                |             |                             |                        |
|---------------|--------------------------------|-------------|-----------------------------|------------------------|
| <b>314639</b> | Lat: <b>62:44:54.3</b>         | Status: U/U | Acres: <b>7.7</b>           | Option: <b>Limited</b> |
|               | Lon: <b>145:55:19.4</b>        |             | Start Date: 8/2/13          | Area: <b>CRS</b>       |
| #639          | Legal: 11N 4W 18 C             |             | Out Date:                   |                        |
|               | Owner: STA                     |             | Admin: L&W-Lands and Waters |                        |
|               | Name: <b>Twelve Mile Creek</b> |             | Cause: Lightning            |                        |

Fire was not checked and remains in monitor status.

Daily Report From: 08/16

**0.0 Acreage Change Since 08/15**

|               |                          |             |                             |                        |
|---------------|--------------------------|-------------|-----------------------------|------------------------|
| <b>314632</b> | Lat: <b>62:15:02.0</b>   | Status: U/U | Acres: <b>0.5</b>           | Option: <b>Limited</b> |
|               | Lon: <b>145:41:20.9</b>  |             | Start Date: 8/1/13          | Area: <b>CRS</b>       |
| #632          | Legal: 6N 3W 36 C        |             | Out Date:                   |                        |
|               | Owner: STA               |             | Admin: L&W-Lands and Waters |                        |
|               | Name: <b>Moose Creek</b> |             | Cause: Lightning            |                        |

Fire was not checked and remains in monitor status.

Daily Report From: 08/16

**0.0 Acreage Change Since 08/15**

|               |                               |             |                             |                        |
|---------------|-------------------------------|-------------|-----------------------------|------------------------|
| <b>314630</b> | Lat: <b>62:57:20.5</b>        | Status: U/U | Acres: <b>97.2</b>          | Option: <b>Limited</b> |
|               | Lon: <b>146:57:52.9</b>       |             | Start Date: 8/1/13          | Area: <b>CRS</b>       |
| #630          | Legal: 14N 9W 32 C            |             | Out Date:                   |                        |
|               | Owner: STA                    |             | Admin: L&W-Lands and Waters |                        |
|               | Name: <b>Clearwater Creek</b> |             | Cause: Lightning            |                        |

Fire was not checked and remains in monitor status.

Daily Report From: 08/16

**0.0 Acreage Change Since 08/15**

|               |                             |             |                             |                        |
|---------------|-----------------------------|-------------|-----------------------------|------------------------|
| <b>304596</b> | Lat: <b>60:59:07.2</b>      | Status: U/U | Acres: <b>4,310.0</b>       | Option: <b>Limited</b> |
|               | Lon: <b>154:59:21.0</b>     |             | Start Date: 7/28/13         | Area: <b>SWS</b>       |
| #596          | Legal: 10N 32W 5 S          |             | Out Date:                   |                        |
|               | Owner: STA                  |             | Admin: L&W-Lands and Waters |                        |
|               | Name: <b>Whitefish Lake</b> |             | Cause: Lightning            |                        |

The fire was not flown today and remains in Monitor status.

Daily Report From: 08/16

**0.0 Acreage Change Since 08/15**

|               |                         |             |                               |                         |
|---------------|-------------------------|-------------|-------------------------------|-------------------------|
| <b>HS2N</b>   | Lat: <b>61:16:52.8</b>  | Status: U/U | Acres: <b>6,679.1</b>         | Option: <b>Modified</b> |
| <b>304591</b> | Lon: <b>155:14:04.2</b> |             | Start Date: 7/28/13           | Area: <b>SWS</b>        |
| <b>PNHS2N</b> | Legal: 14N 33W 29 S     |             | Out Date:                     |                         |
| #591          | Owner: BLM              |             | Admin: AND-Anchorage District |                         |
|               | Name: <b>Can Creek</b>  |             | Cause: Lightning              |                         |

The fire was not flown today and remains in Monitor status.

## Unstaffed - DOF

Acres: 458,167.0

Acreage Change: 0.1

Daily Report From: 08/16

**0.0 Acreage Change Since 08/15**

|               |                         |             |                     |                        |
|---------------|-------------------------|-------------|---------------------|------------------------|
| <b>HQ3V</b>   | Lat: <b>62:44:51.6</b>  | Status: U/U | Acres: <b>92.0</b>  | Option: <b>Limited</b> |
| <b>313554</b> | Lon: <b>141:46:23.4</b> |             | Start Date: 7/16/13 | Area: <b>TAS</b>       |
| <b>PNHQ3V</b> | Legal: 11N 19E 12 C     |             | Out Date:           |                        |
| #554          | Owner: FWS              |             | Admin: TER-Tetlin   |                        |
|               | Name: <b>Jalamund</b>   |             | Cause: Lightning    |                        |

Fire was flown today. Information will follow tomorrow.

Daily Report From: 08/16

**0.0 Acreage Change Since 08/15**

|               |                              |             |                     |                        |
|---------------|------------------------------|-------------|---------------------|------------------------|
| <b>313501</b> | Lat: <b>62:47:55.8</b>       | Status: U/U | Acres: <b>38.0</b>  | Option: <b>Limited</b> |
|               | Lon: <b>141:44:39.0</b>      |             | Start Date: 7/2/13  | Area: <b>TAS</b>       |
|               | Legal: 12N 20E 19 C          |             | Out Date:           |                        |
| #501          | Owner: STA                   |             | Admin: FOR-Forestry |                        |
|               | Name: <b>Stuver Creek #2</b> |             | Cause: Lightning    |                        |

Fire was flown today. Information will follow tomorrow.

Daily Report From: 08/16

**0.0 Acreage Change Since 08/15**

|               |                           |             |                    |                        |
|---------------|---------------------------|-------------|--------------------|------------------------|
| <b>HM6Y</b>   | Lat: <b>62:47:37.0</b>    | Status: U/U | Acres: <b>41.0</b> | Option: <b>Limited</b> |
| <b>313496</b> | Lon: <b>141:47:00.2</b>   |             | Start Date: 7/2/13 | Area: <b>TAS</b>       |
|               | Legal: 12N 19E 26 C       |             | Out Date:          |                        |
| #496          | Owner: FWS                |             | Admin: TER-Tetlin  |                        |
|               | Name: <b>Stuver Creek</b> |             | Cause: Lightning   |                        |

Fire was flown today. Information will follow tomorrow.

Daily Report From: 08/16

**0.0 Acreage Change Since 08/15**

|               |                               |             |                       |                        |
|---------------|-------------------------------|-------------|-----------------------|------------------------|
| <b>313449</b> | Lat: <b>63:45:57.2</b>        | Status: U/U | Acres: <b>8,617.0</b> | Option: <b>Limited</b> |
|               | Lon: <b>141:41:43.6</b>       |             | Start Date: 6/27/13   | Area: <b>TAS</b>       |
|               | Legal: 23 19 10 C             |             | Out Date:             |                        |
| #449          | Owner: STA                    |             | Admin: FOR-Forestry   |                        |
|               | Name: <b>Big Timber Creek</b> |             | Cause: Lightning      |                        |

Fire was not flown today, will remain in montior status.

Daily Report From: 08/16

**0.0 Acreage Change Since 08/15**

|               |                         |             |                             |                        |
|---------------|-------------------------|-------------|-----------------------------|------------------------|
| <b>314444</b> | Lat: <b>62:41:52.9</b>  | Status: U/U | Acres: <b>6,026.2</b>       | Option: <b>Limited</b> |
|               | Lon: <b>145:11:06.4</b> |             | Start Date: 6/27/13         | Area: <b>CRS</b>       |
|               | Legal: 11N 1E 35 C      |             | Out Date:                   |                        |
| #444          | Owner: STA              |             | Admin: L&W-Lands and Waters |                        |
|               | Name: <b>Excelsior</b>  |             | Cause: Lightning            |                        |

Fire was not flown and remains in monitor status.

## Unstaffed - DOF

Acres: 458,167.0

Acreage Change: 0.1

Daily Report From: 08/16

**0.0 Acreage Change Since 08/15**

|               |                            |             |                       |                        |
|---------------|----------------------------|-------------|-----------------------|------------------------|
| <b>HL6D</b>   | Lat: <b>60:16:34.2</b>     | Status: U/U | Acres: <b>1,868.5</b> | Option: <b>Limited</b> |
| <b>304437</b> | Lon: <b>153:54:56.4</b>    |             | Start Date: 6/27/13   | Area: <b>SWS</b>       |
|               | Legal: 02N 27W 11 S        |             | Out Date:             |                        |
| #437          | Owner: NPS                 |             | Admin: LCP-Lake Clark |                        |
|               | Name: <b>Currant Creek</b> |             | Cause: Lightning      |                        |

The fire was not flown today and remains in Monitor status.

Daily Report From: 08/16

**0.0 Acreage Change Since 08/15**

|               |                            |             |                       |                         |
|---------------|----------------------------|-------------|-----------------------|-------------------------|
| <b>HL3N</b>   | Lat: <b>64:44:09.6</b>     | Status: U/C | Acres: <b>1,806.0</b> | Option: <b>Critical</b> |
| <b>311388</b> | Lon: <b>148:41:19.2</b>    |             | Start Date: 6/25/13   | Area: <b>FAS</b>        |
| <b>PNHL3N</b> | Legal: 2S 6W 14 F          |             | Out Date:             |                         |
| #388          | Owner: NCA                 |             | Admin: Togothele      |                         |
|               | Name: <b>Skinny's Road</b> |             | Cause: Human          |                         |

The Skinny's Road Fire was not checked and remains in monitor status.

Daily Report From: 08/16

**0.0 Acreage Change Since 08/15**

|               |                         |             |                       |                        |
|---------------|-------------------------|-------------|-----------------------|------------------------|
| <b>313386</b> | Lat: <b>63:24:17.6</b>  | Status: U/U | Acres: <b>7,966.0</b> | Option: <b>Limited</b> |
|               | Lon: <b>141:31:25.5</b> |             | Start Date: 6/25/13   | Area: <b>TAS</b>       |
|               | Legal: 19 20 23 C       |             | Out Date:             |                        |
| #386          | Owner: STA              |             | Admin: FOR-Forestry   |                        |
|               | Name: <b>Ladue Fork</b> |             | Cause: Lightning      |                        |

Fire was not flown today, will remain in monitor status.

Daily Report From: 08/16

**0.0 Acreage Change Since 08/15**

|               |                         |             |                             |                        |
|---------------|-------------------------|-------------|-----------------------------|------------------------|
| <b>311366</b> | Lat: <b>64:02:26.4</b>  | Status: U/U | Acres: <b>5.0</b>           | Option: <b>Limited</b> |
|               | Lon: <b>148:40:37.8</b> |             | Start Date: 6/23/13         | Area: <b>FAS</b>       |
|               | Legal: 10S 6W 1 F       |             | Out Date:                   |                        |
| #366          | Owner: STA              |             | Admin: L&W-Lands and Waters |                        |
|               | Name: <b>Iron Creek</b> |             | Cause: Human                |                        |

The Iron Creek Fire was not checked and remains in monitor status.

Daily Report From: 08/16

**0.0 Acreage Change Since 08/15**

|               |                          |             |                                   |                        |
|---------------|--------------------------|-------------|-----------------------------------|------------------------|
| <b>HLS2</b>   | Lat: <b>63:51:09.6</b>   | Status: U/U | Acres: <b>13,383.0</b>            | Option: <b>Limited</b> |
| <b>313357</b> | Lon: <b>143:43:36.0</b>  |             | Start Date: 6/22/13               | Area: <b>TAS</b>       |
| <b>PDHLS2</b> | Legal: 24N 9E 20 C       |             | Out Date:                         |                        |
| #357          | Owner: NCA               |             | Admin: Doyon Regional Corporation |                        |
|               | Name: <b>Billy Creek</b> |             | Cause: Lightning                  |                        |

Fire was not flown today, will remain in monitor status.

## Unstaffed - DOF

Acres: 458,167.0

Acreage Change: 0.1

Daily Report From: 08/16

**0.0 Acreage Change Since 08/15**

|               |                          |                    |                             |                     |
|---------------|--------------------------|--------------------|-----------------------------|---------------------|
| <b>HK58</b>   | Lat: <b>63:52:07.2</b>   | Status: <b>U/C</b> | Acres: <b>40.0</b>          | Option: <b>Full</b> |
| <b>311271</b> | Lon: <b>148:44:48.0</b>  |                    | Start Date: 6/18/13         | Area: <b>FAS</b>    |
| <b>PNHK58</b> | Legal: 12S 6W 16 F       |                    | Out Date:                   |                     |
| #271          | Owner: STA               |                    | Admin: L&W-Lands and Waters |                     |
|               | Name: <b>Moody Creek</b> |                    | Cause: Human                |                     |

The Moody Creek Fire was not checked and remains in monitor status.

Daily Report From: 08/16

**0.0 Acreage Change Since 08/15**

|               |                          |                    |                             |                        |
|---------------|--------------------------|--------------------|-----------------------------|------------------------|
| <b>311256</b> | Lat: <b>64:00:31.2</b>   | Status: <b>U/U</b> | Acres: <b>2.0</b>           | Option: <b>Limited</b> |
|               | Lon: <b>148:45:22.2</b>  |                    | Start Date: 6/17/13         | Area: <b>FAS</b>       |
|               | Legal: 10S 06W 33 F      |                    | Out Date:                   |                        |
| #256          | Owner: STA               |                    | Admin: L&W-Lands and Waters |                        |
|               | Name: <b>Elsie Creek</b> |                    | Cause: Human                |                        |

The Elsie Creek Fire was not checked and remains in monitor status.

Daily Report From: 08/16

**0.0 Acreage Change Since 08/15**

|               |                               |                    |                             |                        |
|---------------|-------------------------------|--------------------|-----------------------------|------------------------|
| <b>HMX5</b>   | Lat: <b>64:01:33.0</b>        | Status: <b>U/U</b> | Acres: <b>216.0</b>         | Option: <b>Limited</b> |
| <b>311255</b> | Lon: <b>148:39:36.6</b>       |                    | Start Date: 6/17/13         | Area: <b>FAS</b>       |
| <b>PNHMX5</b> | Legal: 10S 6W 26 F            |                    | Out Date:                   |                        |
| #255          | Owner: STA                    |                    | Admin: L&W-Lands and Waters |                        |
|               | Name: <b>California Creek</b> |                    | Cause: Human                |                        |

The California Creek Fire was not checked and remains in monitor status.

Daily Report From: 08/16

**0.0 Acreage Change Since 08/15**

|               |                              |                    |                             |                        |
|---------------|------------------------------|--------------------|-----------------------------|------------------------|
| <b>311247</b> | Lat: <b>64:01:01.8</b>       | Status: <b>U/U</b> | Acres: <b>200.0</b>         | Option: <b>Limited</b> |
|               | Lon: <b>148:41:46.8</b>      |                    | Start Date: 6/16/13         | Area: <b>FAS</b>       |
|               | Legal: 10S 6W 27 F           |                    | Out Date:                   |                        |
| #247          | Owner: STA                   |                    | Admin: L&W-Lands and Waters |                        |
|               | Name: <b>Tatlanika Creek</b> |                    | Cause: Human                |                        |

The Tatlanika Creek Fire was not checked and remains in monitor status.

Daily Report From: 08/16

**0.0 Acreage Change Since 08/15**

|               |                            |                    |                        |                        |
|---------------|----------------------------|--------------------|------------------------|------------------------|
| <b>HJD1</b>   | Lat: <b>62:30:37.2</b>     | Status: <b>U/U</b> | Acres: <b>46,707.0</b> | Option: <b>Limited</b> |
| <b>313145</b> | Lon: <b>141:24:50.4</b>    |                    | Start Date: 5/31/13    | Area: <b>TAS</b>       |
| <b>PDHJD1</b> | Legal: 8N 22E 6 C          |                    | Out Date:              |                        |
| #145          | Owner: FWS                 |                    | Admin: TER-Tetlin      |                        |
|               | Name: <b>Chisana River</b> |                    | Cause: Lightning       |                        |

Fire was flown today. Information will follow tomorrow.

## Unstaffed - DOF

Acres: 458,167.0

Acreage Change: 0.1

Daily Report From: 08/16

**0.0 Acreage Change Since 08/15**

|               |                         |             |                             |                        |
|---------------|-------------------------|-------------|-----------------------------|------------------------|
| <b>HJC8</b>   | Lat: <b>61:27:19.8</b>  | Status: U/U | Acres: <b>201,809.0</b>     | Option: <b>Limited</b> |
| <b>304144</b> | Lon: <b>155:41:26.4</b> |             | Start Date: 5/31/13         | Area: <b>SWS</b>       |
| <b>PNHJC8</b> | Legal: 16N 36W 23 S     |             | Out Date:                   |                        |
| #144          | Owner: STA              |             | Admin: L&W-Lands and Waters |                        |
|               | Name: <b>Lime Hills</b> |             | Cause: Lightning            |                        |

The fire was not flown and remains in Monitor status.

Daily Report From: 08/16

**0.0 Acreage Change Since 08/15**

|               |                          |             |                             |                        |
|---------------|--------------------------|-------------|-----------------------------|------------------------|
| <b>HK6V</b>   | Lat: <b>62:32:09.6</b>   | Status: U/U | Acres: <b>157,747.5</b>     | Option: <b>Limited</b> |
| <b>304140</b> | Lon: <b>156:46:40.8</b>  |             | Start Date: 5/31/13         | Area: <b>SWS</b>       |
| <b>PNHK6V</b> | Legal: 28N 40W 7 S       |             | Out Date:                   |                        |
| #140          | Owner: STA               |             | Admin: L&W-Lands and Waters |                        |
|               | Name: <b>Moore Creek</b> |             | Cause: Lightning            |                        |

The fire was not flown today and remains in Monitor status.

Daily Report From: 08/16

**0.0 Acreage Change Since 08/15**

|               |                           |             |                     |                     |
|---------------|---------------------------|-------------|---------------------|---------------------|
| <b>HH5F</b>   | Lat: <b>63:55:17.8</b>    | Status: U/C | Acres: <b>239.0</b> | Option: <b>Full</b> |
| <b>311088</b> | Lon: <b>148:51:41.6</b>   |             | Start Date: 5/27/13 | Area: <b>FAS</b>    |
|               | Legal: 11S 7W 33 F        |             | Out Date:           |                     |
| #088          | Owner: PRI                |             | Admin: PRI-Private  |                     |
|               | Name: <b>Louise Creek</b> |             | Cause: Human        |                     |

The Louise Creek Fire was not checked and remains in monitor status.

Daily Report From: 08/16

**0.0 Acreage Change Since 08/15**

|               |  |             |                             |                         |
|---------------|--|-------------|-----------------------------|-------------------------|
| <b>301011</b> | Lat: <b>61:43:57.2</b>                   | Status: U/C | Acres: <b>0.1</b>           | Option: <b>Critical</b> |
|               | Lon: <b>149:01:42.4</b>                  |             | Start Date: 4/27/13         | Area: <b>MSS</b>        |
|               | Legal: 19N 2E 14 S                       |             | Out Date:                   |                         |
| #011          | Owner: STA                               |             | Admin: L&W-Lands and Waters |                         |
|               | Name: <b>Buffalo Mine Coal Seam 2013</b> |             | Cause: Human                |                         |

Fire still in monitor status.



Prescribed - AFS

---

***NO Daily Reports*****No Acreage Reported**

|             |   |         |                       |                           |
|-------------|---|---------|-----------------------|---------------------------|
| <b>AA06</b> | Lat: <b>64:40:48.0</b>                        | Status: | Acres:                | Option: <b>PRESCRIBED</b> |
|             | Lon: <b>146:50:30.0</b>                       |         | Start Date: 5/10/13   | Area: <b>MID</b>          |
|             | Legal: 003S 004E 01 F                         |         | Out Date:             |                           |
| #A06        | Owner: MIL                                    |         | Admin: ARMY-U.S. Army |                           |
|             | Name: <b>YTA Grouse Habitat Prescribed Bu</b> |         | Cause: Prescribed     |                           |

Out - DOF

Acres: 0.1

Acreage Change: 0.0

---

Daily Report From: 08/16

**0.0 Acreage Change Since 08/15**

**311688**  
**PNHVQ4**  
#688  
Lat: **64:52:10.9**  
Lon: **147:10:50.3**  
Legal: 1N 3E 32 F  
Owner: PRI  
Name: **Melan Drive South**

Status: **Out**

Acres: **0.1**  
Start Date: 8/15/13  
Out Date: 8/16/13  
Admin: PRI-Private  
Cause: Human  
Option: **Critical**  
Area: **FAS**

The Melan Drive South Fire was declared out.

Alaska Interagency Coordination  
Center Situation Report  
Sunday - 08/18/2013

| Wildland Fires                   | New | Out | Active | Npr | YTD Fires | YTD Acres   |
|----------------------------------|-----|-----|--------|-----|-----------|-------------|
| <b>Alaska Fire Service (AFS)</b> | 0   | 0   | 38     | 0   | 127       | 684,076.0   |
| GAD (Galena Zone)                | 0   | 0   | 1      | 0   | 32        | 50,897.7    |
| MID (Military)                   | 0   | 0   | 4      | 0   | 20        | 153,050.2   |
| TAD (Tanana Zone)                | 0   | 0   | 18     | 0   | 35        | 388,148.8   |
| UYD (Upper Yukon Zone)           | 0   | 0   | 15     | 0   | 40        | 91,979.3    |
| <b>State of Alaska (DOF)</b>     | 0   | 1   | 32     | 0   | 439       | 590,535.5   |
| CRS (Copper River)               | 0   | 0   | 5      | 0   | 41        | 7,736.8     |
| DAS (Delta)                      | 0   | 0   | 0      | 0   | 20        | 8.3         |
| FAS (Fairbanks)                  | 0   | 1   | 11     | 0   | 106       | 4,281.6     |
| HNS (Haines)                     | 0   | 0   | 0      | 0   | 5         | 0.6         |
| KKS (Kenai)                      | 0   | 0   | 0      | 0   | 76        | 52.4        |
| MSS (AnchorageMatSu Area)        | 0   | 0   | 1      | 0   | 96        | 177.3       |
| SWS (Southwest)                  | 0   | 0   | 6      | 0   | 53        | 452,720.8   |
| TAS (Tok)                        | 0   | 0   | 9      | 0   | 42        | 125,557.7   |
| <b>Forest Service (USFS)</b>     | 0   | 0   | 1      | 0   | 21        | 3.5         |
| CGF (Chugach)                    | 0   | 0   | 1      | 0   | 6         | 1.6         |
| TNF (Tongass)                    | 0   | 0   | 0      | 0   | 15        | 1.9         |
| <b>Statewide Totals</b>          | 0   | 1   | 71     | 0   | 587       | 1,274,615.0 |

**Active Wildfires:**

| Protection Summary: | CRI | FUL | MOD | LIM | NoEntry | TOTAL |
|---------------------|-----|-----|-----|-----|---------|-------|
| AFS Protection:     | 0   | 4   | 2   | 32  | 0       | 38    |
| DOF Protection:     | 4   | 5   | 1   | 22  | 0       | 32    |
| USFS Protection:    | 0   | 0   | 0   | 1   | 0       | 1     |
| Protection Totals:  | 4   | 9   | 3   | 55  | 0       | 71    |

**Status Summary**

|                  | Staffed         |                   | Unstaffed       |                   |
|------------------|-----------------|-------------------|-----------------|-------------------|
|                  | Contained (S/C) | Uncontained (S/U) | Contained (U/C) | Uncontained (U/U) |
| AFS Protection:  | 0               | 4                 | 3               | 31                |
| DOF Protection:  | 0               | 2                 | 7               | 23                |
| USFS Protection: | 0               | 0                 | 1               | 0                 |
| Status Totals:   | 0               | 6                 | 11              | 54                |

---

**Fuels Management Fires**

|                             | YTD Fires | YTD Acres | New | Active | Out Yesterday |
|-----------------------------|-----------|-----------|-----|--------|---------------|
| Borough                     | 1         | 0.5       | 0   | 0      | 0             |
| FWS (US Fish & Wildlife)    | 1         | 5.0       | 0   | 0      | 0             |
| Military                    | 11        | 5,149.0   | 0   | 1      | 0             |
| NPS (National Park Service) | 2         | 20.0      | 0   | 0      | 0             |
| Fuels Management Totals:    | 15        | 5,174.5   | 0   | 1      | 0             |

**Acreage Summary:**

Active Acres: 1,106,677.6                      1,435.0 Acreage Change Since 08/16

Out Acres: 170,532.2

## Staffed - AFS

Acres: 182,082.0

Acreage Change: 1,124.0

Daily Report From: 08/17

**0.0 Acreage Change Since 08/16**

**HNF9** Lat: **65:22:40.0** Status: **S/U** Acres: **24,923.0** Option: **LIMITED**  
**332506** Lon: **144:17:40.0** Personnel: **231** Start Date: 7/3/13 Area: **UYD**  
**PDHNF9** Legal: 006N 017E 05 F Out Date:  
 #506 Owner: BLM Admin: NOD-Fairbanks District  
 Name: **Birch Creek** Cause: Lightning

Today's observed fire behavior was creeping and smoldering with a low rate of spread. Several structures and the community of Circle Hot Springs are still threatened by this fire. Line has been prepped for future burnout operations in DIV T and are awaiting favorable burning conditions. Structure assessments continued. A TFR remains in place.

| Assigned Crews: |           | Assigned: |
|-----------------|-----------|-----------|
| Allakaket # 1   | Type 2    | 8/10      |
| Bear Jaw        | Type 2 IA | 8/12      |
| Marshall        | Type 2    | 8/11      |
| NC-NCS #2       | Type 2 IA | 8/13      |
| NC-NCS-NCST #2  | Type 2 IA | 8/13      |
| St. Michael     | Type 2    | 8/11      |

Daily Report From: 08/17

**0.0 Acreage Change Since 08/16**

**HMJ9** Lat: **67:13:10.0** Status: **S/U** Acres: **4,370.0** Option: **LIMITED**  
**332475** Lon: **145:16:37.0** Personnel: **48** Start Date: 6/29/13 Area: **UYD**  
 Legal: 028N 011E 26 F Out Date:  
 #475 Owner: FWS Admin: YFR-Yukon Flats  
 Name: **Joint Lake** Cause: Lightning

Today's observed fire behavior was smoldering. Crews continued to mop up along the edge of the fire.

| Assigned Crews:      |          | Assigned: |
|----------------------|----------|-----------|
| VICC Interagency # 4 | Type 2IA | 8/13      |
| Venetie #2           | Type 2   | 8/13      |

Daily Report From: 08/17

**0.0 Acreage Change Since 08/16**

**HK8H** Lat: **64:41:37.2** Status: **S/U** Acres: **87,064.0** Option: **LIMITED**  
**332280** Lon: **146:35:29.4** Personnel: **41** Start Date: 6/19/13 Area: **MID**  
**PDHK8H** Legal: 2N 6E 32 F Out Date:  
 #280 Owner: MIL Admin: ARMY-U.S. Army  
 Name: **Stuart Creek 2** Cause: Human

Today's fire behavior was creeping, backing, smoldering, isolated torching, and re-burning of previously burned areas. Division B/C resources continued to monitor fire in the Impact Area and support military site protection. Helicopter bucket work was done to suppress areas of re-burn in Division R. A TFR remains in place.

| Assigned Crews: |        | Assigned: |
|-----------------|--------|-----------|
| North Star      | Type 2 | 8/10      |

## Staffed - AFS

Acres: 182,082.0

Acreage Change: 1,124.0

Daily Report From: 08/17

**1,124.0 Acreage Change Since 08/16**

|               |                              |                       |                            |                        |
|---------------|------------------------------|-----------------------|----------------------------|------------------------|
| <b>HH8N</b>   | Lat: <b>63:53:35.0</b>       | Status: <b>S/U</b>    | Acres: <b>65,725.0</b>     | Option: <b>LIMITED</b> |
| <b>332117</b> | Lon: <b>145:59:35.0</b>      | Personnel: <b>484</b> | Start Date: <b>5/30/13</b> | Area: <b>MID</b>       |
| <b>PDHH8N</b> | Legal: <b>012S 009E 09 F</b> |                       | Out Date:                  |                        |
| #117          | Owner: <b>MIL</b>            |                       | Admin: <b>Army</b>         |                        |
|               | Name: <b>Mississippi</b>     |                       | Cause: <b>Human</b>        |                        |

Today a light inversion and smoke were observed until 1100. Continued moderate growth can be expected until fire weather indices decrease with precipitation. Areas of backing fire continued along the western flank with northwest winds. There were areas of isolated tree torching along the southeast perimeter with smoldering in hardwoods. A TFR remains in place.

| Assigned Crews: |        | Assigned: |
|-----------------|--------|-----------|
| Holy Cross      | Type 2 | 8/11      |
| MHR # 2         | T2IA   | 8/13      |
| MS Interagency  | T2IA   | 8/13      |
| Midnight Suns   | IHC    | 8/11      |
| Minto # 1       | Type 2 | 8/16      |
| NHS # 3         | T2IA   | 8/13      |
| Nulato # 1      | Type 2 | 8/11      |
| Nulato # 2      | Type 2 | 8/11      |
| Pioneer Peak    | IHC    | 8/9       |
| Selawik # 2     | Type 2 | 8/17      |
| Tanana # 1      | Type 2 | 8/11      |
| Tennessee # 2   | T2IA   | 8/16      |
| White Mountain  | T2IA   | 8/10      |

## Staffed - DOF

Acres: 22,185.4

Acreage Change: 151.0

Daily Report From: 08/17

**0.0 Acreage Change Since 08/16**

|               |                            |                     |                           |                     |
|---------------|----------------------------|---------------------|---------------------------|---------------------|
| <b>HU4Q</b>   | Lat: <b>64:41:31.4</b>     | Status: <b>S/U</b>  | Acres: <b>1,436.4</b>     | Option: <b>FULL</b> |
| <b>311679</b> | Lon: <b>145:46:55.0</b>    | <b>Personnel: 5</b> | Start Date: 8/11/13       | Area: <b>FAS</b>    |
| <b>PNHU4Q</b> | Legal: 2S 10E 33 F         |                     | Out Date:                 |                     |
| #679          | Owner: STA                 |                     | Admin: SMHL-Mental Health |                     |
|               | Name: <b>Caribou Creek</b> |                     | Cause: Human              |                     |

The fire became active in the Butte Creek drainage today. H-633 went to assist with demob of 2 personnel and backhaul and assisted with bucket operations. Preparations for demob will continue on 8/18.

|                 |           |
|-----------------|-----------|
| Assigned Crews: | Assigned: |
| Fairbanks # 2   | 8/11      |
| Type 2          |           |

Daily Report From: 08/17

**151.0 Acreage Change Since 08/16**

|               |                               |                      |                        |                     |
|---------------|-------------------------------|----------------------|------------------------|---------------------|
| <b>HL5N</b>   | Lat: <b>63:17:09.4</b>        | Status: <b>S/U</b>   | Acres: <b>20,749.0</b> | Option: <b>FULL</b> |
| <b>313414</b> | Lon: <b>142:26:42.8</b>       | <b>Personnel: 83</b> | Start Date: 6/26/13    | Area: <b>TAS</b>    |
| <b>PNHL5N</b> | Legal: 17N 15E 1 C            |                      | Out Date:              |                     |
| #414          | Owner: NCA                    |                      | Admin: Tetlin          |                     |
|               | Name: <b>Tetlin Jct Ridge</b> |                      | Cause: Lightning       |                     |

Numerous resources arrived to support the forecasted potential for large fire growth, including overhead and engines released from, or on loan from other fires in the interior. An operation to construct indirect dozer line on a ridge along the border between state land and Tetlin Corporation land began yesterday. Engine crews and hand crews continued with structure protection preparation efforts along the Alaska Highway. The fire began receiving scattered showers in the early afternoon and steady, widespread rain in the early evening.

|                  |           |
|------------------|-----------|
| Assigned Crews:  | Assigned: |
| Gannett          | 8/12      |
| Type 2 IA        |           |
| Pioneer Peak     | 8/18      |
| IHC              |           |
| Upper Tanana # 1 | 8/12      |
| Type 2           |           |
| Upper Tanana # 2 | 8/17      |
| Type 2           |           |
| Yukon            | 8/17      |
| T2IA             |           |

## Unstaffed - AFS

Acres: 417,383.2

Acreage Change: 0.0

Daily Report From: 08/17

**0.0 Acreage Change Since 08/16**

**HVY4** Lat: **65:33:55.0** Status: **U/U** Acres: **0.1** Option: **FULL**  
 Lon: **144:54:42.0** Start Date: 8/16/13 Area: **UYD**  
**PDHVY4** Legal: 009N 014E 31 F Out Date:  
 #689 Owner: STA Admin: L&W-Lands and Water  
 Name: **Boulder Creek** Cause: Human

The fire is in monitor status.

Daily Report From: 08/17

**0.0 Acreage Change Since 08/16**

**HVC9** Lat: **64:42:18.0** Status: **U/U** Acres: **3.0** Option: **LIMITED**  
 Lon: **152:29:30.6** Start Date: 8/13/13 Area: **TAD**  
 Legal: 002S 025W 25 F Out Date:  
 #685 Owner: BLM Admin: NOD-Fairbanks District  
 Name: **Redlands Lake** Cause: Lightning

N114MN flew the area of the fire and was unable to locate on 8/14/13. The fire remains in monitor status at this time.

Daily Report From: 08/17

**0.0 Acreage Change Since 08/16**

**HU79** Lat: **64:27:06.0** Status: **U/U** Acres: **20.0** Option: **LIMITED**  
 Lon: **141:27:07.0** Start Date: 8/12/13 Area: **UYD**  
**PDHU79** Legal: 05S 032E 29 F Out Date:  
 #683 Owner: NCA Admin: DOYON LIMITED  
 Name: **Columbia** Cause: Lightning

The fire was last observed on 8/14 by N-9011N. The fire remains in monitor status.

Daily Report From: 08/17

**0.0 Acreage Change Since 08/16**

**HUA5** Lat: **61:11:00.0** Status: **U/U** Acres: **0.1** Option: **LIMITED**  
**332672** Lon: **149:35:00.0** Start Date: 8/7/13 Area: **MID**  
 Legal: 013N 002W 26 S Out Date:  
 #672 Owner: MIL Admin: Army  
 Name: **JBER** Cause: Human

This fire will remain in monitor status.



## Unstaffed - AFS

Acres: 417,383.2

Acreage Change: 0.0

Daily Report From: 08/17

**0.0 Acreage Change Since 08/16**

**HT20** Lat: **67:07:31.2** Status: **U/C** Acres: **1,634.0** Option: **FULL**  
**332661** Lon: **146:57:24.0** Start Date: 8/4/13 Area: **UYD**  
**PDHT20** Legal: 027N 004E 31 F Out Date:  
#661 Owner: NCA Admin: Venetie  
Name: **Crater Creek** Cause: Human

Todays fire behavior was interior smoldering. All field resources were demobed today. Support staff remain in Venetie to demob supplies and provide support for Fire 475.

| Assigned Crews: | Type   | Assigned: | Released: |
|-----------------|--------|-----------|-----------|
| Arctic Village  | Type 2 | 8/6       | 8/17      |
| Chevak #2       | Type 2 | 8/6       | 8/17      |
| Ft Yukon # 1    | Type 2 | 8/6       | 8/17      |
| Koyuk           | Type 2 | 8/5       | 8/17      |

Daily Report From: 08/17

**0.0 Acreage Change Since 08/16**

**HT0J** Lat: **64:39:20.0** Status: **U/U** Acres: **1,870.5** Option: **LIMITED**  
Lon: **152:26:37.0** Start Date: 8/3/13 Area: **TAD**  
Legal: 003S 024W 18 F Out Date:  
#654 Owner: BLM Admin: NOD-Fairbanks District  
Name: **Chitanana** Cause: Lightning - WFU

The fire was observed on 08/13/2013 by N309VS at 1707. The fire remains in monitor status.

Daily Report From: 08/17

**0.0 Acreage Change Since 08/16**

**HT0F** Lat: **66:10:52.2** Status: **U/C** Acres: **18.0** Option: **FULL**  
**332652** Lon: **147:43:52.2** Start Date: 8/3/13 Area: **UYD**  
**PDHT0F** Legal: 016N 001W 27 F Out Date:  
#652 Owner: FWS Admin: YFR-Yukon Flats  
Name: **Beaverdam Lake** Cause: Lightning

The fire was last observed on 8/14 by N-9011N. The fire remains in monitor status.

Daily Report From: 08/17

**0.0 Acreage Change Since 08/16**

**HTT8** Lat: **64:08:06.0** Status: **U/U** Acres: **103.7** Option: **LIMITED**  
**332642** Lon: **153:05:05.0** Start Date: 8/2/13 Area: **TAD**  
Legal: 016S 029E 02 K Out Date:  
#642 Owner: BLM Admin: NOD-Fairbanks District  
Name: **Sethkokna** Cause: Lightning - WFU

The fire was observed on 08/13/2013 by N309VS. The fire remains in monitor status.

## Unstaffed - AFS

Acres: 417,383.2

Acreage Change: 0.0

Daily Report From: 08/17

**0.0 Acreage Change Since 08/16**

**HS4T** Lat: **67:19:07.2** Status: **U/U** Acres: **50.7** Option: **LIMITED**  
**331610** Lon: **152:05:50.4** Start Date: 7/29/13 Area: **TAD**  
 Legal: 029N 020W 19 F Out Date:  
 #610 Owner: STA Admin: L&W-Lands and Waters  
 Name: **Grizzly Creek** Cause: Lightning

The fire was last observed on 08/09 by N309VS. This fire remains in monitor status.

Daily Report From: 08/17

**0.0 Acreage Change Since 08/16**

**HS1S** Lat: **66:12:43.8** Status: **U/C** Acres: **51.0** Option: **MODIFIED**  
**332588** Lon: **147:16:41.4** Start Date: 7/27/13 Area: **UYD**  
 Legal: 016N 002E 14 F Out Date:  
 #588 Owner: NCA Admin: Doyon  
 Name: **Twin Lakes** Cause: Lightning

The fire was last observed on 8/14 by N-9011N. The fire remains in monitor status.

**Daily Report From: 08/13****0.0 Acreage Change Since 08/12**

**HQ1V** Lat: **67:59:00.0** Status: **U/U** Acres: **1,422.3** Option: **LIMITED**  
 Lon: **144:07:00.0** Start Date: 7/15/13 Area: **UYD**  
**PDHQ1V** Legal: 037N 016E 32 F Out Date:  
 #550 Owner: FWS Admin: ARR-Arctic  
 Name: **Koness** Cause: Lightning - WFU

The fire was last observed on 8/8 by N9011N. The fire remains in monitor status.

Daily Report From: 08/17

**0.0 Acreage Change Since 08/16**

**HQJ4** Lat: **64:34:00.5** Status: **U/U** Acres: **1,267.8** Option: **LIMITED**  
**GAD-540** Lon: **155:47:10.8** Start Date: 7/13/13 Area: **GAD**  
**PDHQJ4** Legal: 11S 15E 1 K Out Date:  
 #540 Owner: NCA Admin: Doyon Regional Corporation  
 Name: **Main Creek** Cause: Lightning

The fire was not flown today and will remain in monitor status.

Daily Report From: 08/17

**0.0 Acreage Change Since 08/16**

**HQG2** Lat: **65:26:06.6** Status: **U/U** Acres: **2,230.5** Option: **LIMITED**  
**331538** Lon: **154:08:17.4** Start Date: 7/13/13 Area: **TAD**  
**PDHQG2** Legal: 001S 023E 03 K Out Date:  
 #538 Owner: STA Admin: L&W-Lands and Water  
 Name: **West Fork** Cause: Lightning

The fire was last observed on 08/09 by N309VS. This fire remains in monitor status.

## Unstaffed - AFS

Acres: 417,383.2

Acreage Change: 0.0

Daily Report From: 08/17

**0.0 Acreage Change Since 08/16**

**HN86** Lat: **63:28:36.6** Status: **U/U** Acres: **5,501.4** Option: **LIMITED**  
 Lon: **152:06:03.6** Start Date: 7/6/13 Area: **TAD**  
**PDHN86** Legal: 017S 024W 02 F Out Date:  
 #518 Owner: NPS Admin: DEP-Denali  
 Name: **Castle Rocks** Cause: Lightning

The fire was observed on 08/15/2013 by H58191. The fire remains in monitor status.

Daily Report From: 08/17

**0.0 Acreage Change Since 08/16**

**HNX5** Lat: **65:49:00.0** Status: **U/U** Acres: **2.0** Option: **LIMITED**  
**311511** Lon: **147:47:00.0** Start Date: 7/4/13 Area: **UYD**  
**PDHNX5** Legal: 012N 001E 26 F Out Date:  
 #511 Owner: STA Admin: L&W-Lands and Waters  
 Name: **Victoria Creek** Cause: Lightning

The fire was last observed on 8/14 by N-9011N. The fire remains in monitor status.

Daily Report From: 08/17

**0.0 Acreage Change Since 08/16**

**HM3U** Lat: **65:58:01.8** Status: **U/U** Acres: **7,561.9** Option: **LIMITED**  
**332495** Lon: **145:40:39.6** Start Date: 7/1/13 Area: **UYD**  
**PDHM3U** Legal: 13N 10E 8 F Out Date:  
 #495 Owner: FWS Admin: YFR-Yukon Flats  
 Name: **Discovery Creek** Cause: Lightning

The fire was last observed on 8/14 by N-9011N. The fire remains in monitor status.

Daily Report From: 08/17

**0.0 Acreage Change Since 08/16**

**HM2V** Lat: **63:48:15.7** Status: **U/U** Acres: **1.9** Option: **LIMITED**  
**332489** Lon: **145:08:09.7** Start Date: 7/1/13 Area: **MID**  
 Legal: 013S 013E 12 F Out Date:  
 #489 Owner: MIL Admin: ARMY-U.S. Army  
 Name: **Gerstle** Cause: Lightning

The fire was last observed on 8/1 by N40HU. The fire remains in monitor status.

Daily Report From: 08/17

**0.0 Acreage Change Since 08/16**

**HMD7** Lat: **67:11:13.0** Status: **U/U** Acres: **23,355.4** Option: **LIMITED**  
**332469** Lon: **142:05:35.0** Start Date: 6/29/13 Area: **UYD**  
**PDHMD7** Legal: 027N 026E 07 F Out Date:  
 #469 Owner: FWS Admin: ARR-Arctic  
 Name: **North Porcupine** Cause: Lightning

The fire was last observed on 7/29 by 361EH. The fire remains in monitor status.

## Unstaffed - AFS

Acres: 417,383.2

Acreage Change: 0.0

Daily Report From: 08/17

**0.0 Acreage Change Since 08/16**

**HMB3** Lat: **63:34:02.0** Status: **U/U** Acres: **4,415.0** Option: **LIMITED**  
 Lon: **151:21:06.0** Start Date: 6/28/13 Area: **TAD**  
 Legal: 015S 020W 36 F Out Date:  
 #466 Owner: NPS Admin: DEP-Denali  
 Name: **McKinley River East** Cause: Lightning

The fire was observed on 08/15/2013 by H58191. The fire remains in monitor status.

Daily Report From: 08/17

**0.0 Acreage Change Since 08/16**

**HL81** Lat: **67:51:48.0** Status: **U/U** Acres: **33.2** Option: **LIMITED**  
 Lon: **143:32:12.0** Start Date: 6/28/13 Area: **UYD**  
 Legal: 035N 019E 18 F Out Date:  
 #462 Owner: FWS Admin: ARR-Arctic  
 Name: **Shoulder Mountain** Cause: Lightning

The fire was last observed on 8/8 by N9011N. The fire remains in monitor status.

Daily Report From: 08/17

**0.0 Acreage Change Since 08/16**

**HL5V** Lat: **63:41:34.0** Status: **U/U** Acres: **33,262.0** Option: **LIMITED**  
**332429** Lon: **150:08:36.0** Start Date: 6/26/13 Area: **TAD**  
**PDHL5V** Legal: 014S 013W 19 F Out Date:  
 #429 Owner: NPS Admin: DEP-Denali  
 Name: **Toklat River East** Cause: Lightning

The fire was last observed on 08/16/2013 at 1325 by H58191. The fire remains in monitor status..

Daily Report From: 08/17

**0.0 Acreage Change Since 08/16**

**HL3W** Lat: **63:59:20.0** Status: **U/U** Acres: **40,305.0** Option: **LIMITED**  
 Lon: **150:37:56.0** Start Date: 6/25/13 Area: **TAD**  
 Legal: 011S 016W 02 F Out Date:  
 #394 Owner: NPS Admin: DEP-Denali  
 Name: **Sandless Lake** Cause: Lightning

The fire was last observed on 8/14 by N-9011N. The fire remains in monitor status.

Daily Report From: 08/17

**0.0 Acreage Change Since 08/16**

**HL1B** Lat: **64:36:58.0** Status: **U/U** Acres: **25,829.9** Option: **LIMITED**  
**332377** Lon: **154:10:09.0** Start Date: 6/24/13 Area: **TAD**  
**PDHL1B** Legal: 010S 023E 13 K Out Date:  
 #377 Owner: FWS Admin: NOR-Nowitna  
 Name: **Little Mud** Cause: Lightning

The fire was last observed on 08/12/2013 by fire personnel on N309VS. This fire remains in monitor status.

## Unstaffed - AFS

Acres: 417,383.2

Acreage Change: 0.0

Daily Report From: 08/17

**0.0 Acreage Change Since 08/16**

**HL07** Lat: **64:05:52.2** Status: U/U Acres: **6,033.4** Option: **LIMITED**  
 Lon: **151:35:13.8** Start Date: 6/24/13 Area: **TAD**  
**PDHL07** Legal: 009S 021W 36 F Out Date:  
 #376 Owner: BLM Admin: NOD-Fairbanks District  
 Name: **Dead Fish Lake** Cause: Lightning

The fire was observed on 08/13/2013 by N309VS at 1615. The fire remains in monitor status.

Daily Report From: 08/17

**0.0 Acreage Change Since 08/16**

**HLZ3** Lat: **67:02:15.0** Status: U/U Acres: **15,528.3** Option: **LIMITED**  
 Lon: **147:19:59.0** Start Date: 6/23/13 Area: **UYD**  
 Legal: 026N 002E 33 F Out Date:  
 #370 Owner: FWS Admin: YFR-Yukon Flats  
 Name: **Chandalar** Cause: Lightning

The fire was last observed on 8/14 by N-9011N. The fire remains in monitor status.

Daily Report From: 08/17

**0.0 Acreage Change Since 08/16**

**HLT2** Lat: **63:56:19.0** Status: U/U Acres: **64,499.0** Option: **FULL**  
**331360** Lon: **152:12:09.0** Start Date: 6/22/13 Area: **TAD**  
**PDHLT2** Legal: 011S 024W 26 F Out Date:  
 #360 Owner: STA Admin: L&W-Lands and Water  
 Name: **Beaver Log Lakes** Cause: Lightning

The fire was observed on 08/13/2013 by N309VS at 1630. The fire remains in monitor status.

Daily Report From: 08/17

**0.0 Acreage Change Since 08/16**

**HLT1** Lat: **63:54:29.4** Status: U/U Acres: **35,406.5** Option: **LIMITED**  
**332359** Lon: **151:22:03.6** Start Date: 6/22/13 Area: **TAD**  
**PDHLT1** Legal: 012S 019W 06 F Out Date:  
 #359 Owner: NPS Admin: DEP-Denali  
 Name: **Moving River** Cause: Lightning

The fire was last observed on 08/16/2013 at 1137 by H58191. Fire remains in monitor status.

Daily Report From: 08/17

**0.0 Acreage Change Since 08/16**

**HLM6** Lat: **63:44:33.0** Status: U/U Acres: **2,827.8** Option: **LIMITED**  
 Lon: **151:09:04.0** Start Date: 6/21/13 Area: **TAD**  
 Legal: 013S 019W 36 F Out Date:  
 #350 Owner: NPS Admin: DEP-Denali  
 Name: **Bear Creek** Cause: Lightning

The fire was last observed on 08/16/2013 at 1248 by H58191. Fire remains in monitor status.

## Unstaffed - AFS

Acres: 417,383.2

Acreage Change: 0.0

Daily Report From: 08/17

**0.0 Acreage Change Since 08/16**

**HLL4** Lat: **64:15:59.0** Status: **U/U** Acres: **47,587.4** Option: **LIMITED**  
 Lon: **154:18:58.0** Start Date: 6/21/13 Area: **TAD**  
 Legal: 014S 023E 21 K Out Date:  
 # 342 Owner: BLM Admin: NOD-Fairbanks District  
 Name: **Sulatna River** Cause: Lightning

The fire was last observed on 08/12/2013 by fire personnel on N309VS. This fire remains in monitor status.

Daily Report From: 08/17

**0.0 Acreage Change Since 08/16**

**HLF5** Lat: **66:48:32.0** Status: **U/U** Acres: **64,078.2** Option: **LIMITED**  
**332332** Lon: **150:56:47.0** Start Date: 6/20/13 Area: **TAD**  
**PDHLF5** Legal: 023N 016W 23 F Out Date:  
 # 332 Owner: BLM Admin: NOD-Fairbanks District  
 Name: **Prospect Creek** Cause: Lightning

The hoselay was removed from fire on 08/17/2013.. The fire remains in monitor status.

Daily Report From: 08/17

**0.0 Acreage Change Since 08/16**

**HLE6** Lat: **67:12:33.0** Status: **U/U** Acres: **2,602.2** Option: **LIMITED**  
**331328** Lon: **151:47:04.0** Start Date: 6/20/13 Area: **TAD**  
**PDHEL6** Legal: 028N 019W 32 F Out Date:  
 # 328 Owner: STA Admin: L&W-Lands and Water  
 Name: **Timber Creek** Cause: Lightning

This fire was last observed on 08/09/13 by N309VS. The fire remains in monitor status.

Daily Report From: 08/17

**0.0 Acreage Change Since 08/16**

**HLD5** Lat: **66:04:58.0** Status: **U/U** Acres: **19,477.2** Option: **LIMITED**  
 Lon: **150:49:09.0** Start Date: 6/20/13 Area: **TAD**  
 Legal: 015N 015W 31 F Out Date:  
 # 315 Owner: BLM Admin: NOD-Fairbanks District  
 Name: **Ray River 2** Cause: Lightning

The fire was last observed on 8/14 by N-309VS. The fire remains in monitor status.

Daily Report From: 08/17

**0.0 Acreage Change Since 08/16**

**HLD1** Lat: **65:23:52.0** Status: **U/U** Acres: **10,377.0** Option: **LIMITED**  
 Lon: **141:32:20.0** Start Date: 6/20/13 Area: **UYD**  
 Legal: 007N 030E 27 F Out Date:  
 # 310 Owner: NCA Admin: Doyon  
 Name: **Nation River** Cause: Lightning

The fire was last observed on 8/14 by N-9011N. The fire remains in monitor status.

## Unstaffed - AFS

Acres: 417,383.2

Acreage Change: 0.0

---

Daily Report From: 08/17

**0.0 Acreage Change Since 08/16****HC33**Lat: **65:01:37.7**Status: **U/U**Acres: **26.8**Option: **MODIFIED**Lon: **141:14:57.3**

Start Date: 3/14/13

Area: **UYD**

Legal: 002N 032E 04 F

Out Date:

#002

Owner: NCA

Admin: Doyon

Name: **Windfall Mountain**

Cause: Lightning

The fire was last observed on 8/14 by N-9011N. The fire remains in monitor status.

## Unstaffed - DOF

Acres: 485,026.9

Acreage Change: 160.0

Daily Report From: 08/17

**0.0 Acreage Change Since 08/16**

|               |                           |                    |                     |                         |
|---------------|---------------------------|--------------------|---------------------|-------------------------|
| <b>311678</b> | Lat: <b>64:51:50.1</b>    | Status: <b>U/C</b> | Acres: <b>0.1</b>   | Option: <b>Critical</b> |
|               | Lon: <b>147:45:03.0</b>   |                    | Start Date: 8/11/13 | Area: <b>FAS</b>        |
| #678          | Legal: 1N 1W 33 F         |                    | Out Date:           |                         |
|               | Owner: PRI                |                    | Admin: PRI-Private  |                         |
|               | Name: <b>Fair Grounds</b> |                    | Cause: Human        |                         |

The fire was not checked today and will remain in monitor status.

Daily Report From: 08/17

**0.0 Acreage Change Since 08/16**

|               |                         |                    |                             |                        |
|---------------|-------------------------|--------------------|-----------------------------|------------------------|
| <b>HT4G</b>   | Lat: <b>64:45:17.0</b>  | Status: <b>U/C</b> | Acres: <b>1.1</b>           | Option: <b>Limited</b> |
| <b>311663</b> | Lon: <b>148:53:01.5</b> |                    | Start Date: 8/5/13          | Area: <b>FAS</b>       |
| <b>PNHT4G</b> | Legal: 2S 7W 11 F       |                    | Out Date:                   |                        |
| #663          | Owner: STA              |                    | Admin: L&W-Lands and Waters |                        |
|               | Name: <b>Sled Road</b>  |                    | Cause: Human                |                        |

The fire was not checked today and will remain in monitor status.

Daily Report From: 08/17

**0.0 Acreage Change Since 08/16**

|               |                         |                    |                    |                         |
|---------------|-------------------------|--------------------|--------------------|-------------------------|
| <b>HTZ7</b>   | Lat: <b>65:13:28.8</b>  | Status: <b>U/C</b> | Acres: <b>84.0</b> | Option: <b>Critical</b> |
| <b>311649</b> | Lon: <b>147:01:10.2</b> |                    | Start Date: 8/3/13 | Area: <b>FAS</b>        |
| <b>PNHTZ7</b> | Legal: 5N 4E 30 F       |                    | Out Date:          |                         |
| #649          | Owner: PRI              |                    | Admin: PRI-Private |                         |
|               | Name: <b>Long Creek</b> |                    | Cause: Human       |                         |

The fire was not checked today and will remain in monitor status.

Daily Report From: 08/17

**0.0 Acreage Change Since 08/16**

|               |                          |                    |                             |                        |
|---------------|--------------------------|--------------------|-----------------------------|------------------------|
| <b>304646</b> | Lat: <b>62:41:37.2</b>   | Status: <b>U/U</b> | Acres: <b>183.9</b>         | Option: <b>Limited</b> |
|               | Lon: <b>154:51:39.6</b>  |                    | Start Date: 8/3/13          | Area: <b>SWS</b>       |
| #646          | Legal: 30N 30W 14 S      |                    | Out Date:                   |                        |
|               | Owner: STA               |                    | Admin: L&W-Lands and Waters |                        |
|               | Name: <b>Middle Fork</b> |                    | Cause: Lightning            |                        |

The fire was not flown today and remains in monitor status.

Daily Report From: 08/17

**0.0 Acreage Change Since 08/16**

|               |                                |                    |                             |                        |
|---------------|--------------------------------|--------------------|-----------------------------|------------------------|
| <b>314639</b> | Lat: <b>62:44:54.3</b>         | Status: <b>U/U</b> | Acres: <b>7.7</b>           | Option: <b>Limited</b> |
|               | Lon: <b>145:55:19.4</b>        |                    | Start Date: 8/2/13          | Area: <b>CRS</b>       |
| #639          | Legal: 11N 4W 18 C             |                    | Out Date:                   |                        |
|               | Owner: STA                     |                    | Admin: L&W-Lands and Waters |                        |
|               | Name: <b>Twelve Mile Creek</b> |                    | Cause: Lightning            |                        |

The fire was not flown today. Light rain is in the vicinity of the fire. The fire will remain in monitor status.



## Unstaffed - DOF

Acres: 485,026.9

Acreage Change: 160.0

Daily Report From: 08/17

**0.0 Acreage Change Since 08/16**

|               |                          |             |                             |                        |
|---------------|--------------------------|-------------|-----------------------------|------------------------|
| <b>314632</b> | Lat: <b>62:15:02.0</b>   | Status: U/U | Acres: <b>0.5</b>           | Option: <b>Limited</b> |
|               | Lon: <b>145:41:20.9</b>  |             | Start Date: 8/1/13          | Area: <b>CRS</b>       |
| #632          | Legal: 6N 3W 36 C        |             | Out Date:                   |                        |
|               | Owner: STA               |             | Admin: L&W-Lands and Waters |                        |
|               | Name: <b>Moose Creek</b> |             | Cause: Lightning            |                        |

The fire was not flown today due to priorities at the Tabert Lake fire. The area is currently receiving light rain. The fire will be checked early this coming week.

Daily Report From: 08/17

**0.0 Acreage Change Since 08/16**

|               |                               |             |                             |                        |
|---------------|-------------------------------|-------------|-----------------------------|------------------------|
| <b>314630</b> | Lat: <b>62:57:20.5</b>        | Status: U/U | Acres: <b>97.2</b>          | Option: <b>Limited</b> |
|               | Lon: <b>146:57:52.9</b>       |             | Start Date: 8/1/13          | Area: <b>CRS</b>       |
| #630          | Legal: 14N 9W 32 C            |             | Out Date:                   |                        |
|               | Owner: STA                    |             | Admin: L&W-Lands and Waters |                        |
|               | Name: <b>Clearwater Creek</b> |             | Cause: Lightning            |                        |

The fire was not flown today. It will continue to be monitored.

Daily Report From: 08/17

**160.0 Acreage Change Since 08/16**

|               |                          |             |                             |                        |
|---------------|--------------------------|-------------|-----------------------------|------------------------|
| <b>HTW0</b>   | Lat: <b>62:17:44.0</b>   | Status: U/U | Acres: <b>1,360.0</b>       | Option: <b>LIMITED</b> |
| <b>314625</b> | Lon: <b>146:49:24.4</b>  |             | Start Date: 7/31/13         | Area: <b>CRS</b>       |
| <b>PNHTW0</b> | Legal: 6N 9W 13 C        |             | Out Date:                   |                        |
| #625          | Owner: STA               |             | Admin: L&W-Lands and Waters |                        |
|               | Name: <b>Tabert Lake</b> |             | Cause: Lightning            |                        |

The fire was remapped at 1360 acres. Fire spread is along fingers branching west and northwest from the northwest area of the fire. Fire behavior was backing, smoldering and creeping with a breeze out of the north. A community meeting took place today and site assessment continues.

Daily Report From: 08/17

**0.0 Acreage Change Since 08/16**

|               |                             |             |                             |                        |
|---------------|-----------------------------|-------------|-----------------------------|------------------------|
| <b>304596</b> | Lat: <b>60:59:07.2</b>      | Status: U/U | Acres: <b>4,310.0</b>       | Option: <b>Limited</b> |
|               | Lon: <b>154:59:21.0</b>     |             | Start Date: 7/28/13         | Area: <b>SWS</b>       |
| #596          | Legal: 10N 32W 5 S          |             | Out Date:                   |                        |
|               | Owner: STA                  |             | Admin: L&W-Lands and Waters |                        |
|               | Name: <b>Whitefish Lake</b> |             | Cause: Lightning            |                        |

The fire was not flown today and remains in monitor status.

Daily Report From: 08/17

**0.0 Acreage Change Since 08/16**

|               |                         |             |                               |                         |
|---------------|-------------------------|-------------|-------------------------------|-------------------------|
| <b>HS2N</b>   | Lat: <b>61:16:52.8</b>  | Status: U/U | Acres: <b>6,679.1</b>         | Option: <b>Modified</b> |
| <b>304591</b> | Lon: <b>155:14:04.2</b> |             | Start Date: 7/28/13           | Area: <b>SWS</b>        |
| <b>PNHS2N</b> | Legal: 14N 33W 29 S     |             | Out Date:                     |                         |
| #591          | Owner: BLM              |             | Admin: AND-Anchorage District |                         |
|               | Name: <b>Can Creek</b>  |             | Cause: Lightning              |                         |

The fire was not flown today and remains in monitor status.

## Unstaffed - DOF

Acres: 485,026.9

Acreage Change: 160.0

Daily Report From: 08/17

**0.0 Acreage Change Since 08/16**

|               |                         |                    |                     |                        |
|---------------|-------------------------|--------------------|---------------------|------------------------|
| <b>HQ3V</b>   | Lat: <b>62:44:51.6</b>  | Status: <b>U/U</b> | Acres: <b>92.0</b>  | Option: <b>Limited</b> |
| <b>313554</b> | Lon: <b>141:46:23.4</b> |                    | Start Date: 7/16/13 | Area: <b>TAS</b>       |
| <b>PNHQ3V</b> | Legal: 11N 19E 12 C     |                    | Out Date:           |                        |
| #554          | Owner: FWS              |                    | Admin: TER-Tetlin   |                        |
|               | Name: <b>Jalamund</b>   |                    | Cause: Lightning    |                        |

Fire was flown 8/16/2013. Fire was reported to be 20% active, spotting across small lakes and burning in spruce stringer, rank 3, 2 acreage in growth.

Daily Report From: 08/17

**0.0 Acreage Change Since 08/16**

|               |                              |                    |                     |                        |
|---------------|------------------------------|--------------------|---------------------|------------------------|
| <b>313501</b> | Lat: <b>62:47:55.8</b>       | Status: <b>U/U</b> | Acres: <b>38.0</b>  | Option: <b>Limited</b> |
|               | Lon: <b>141:44:39.0</b>      |                    | Start Date: 7/2/13  | Area: <b>TAS</b>       |
|               | Legal: 12N 20E 19 C          |                    | Out Date:           |                        |
| #501          | Owner: STA                   |                    | Admin: FOR-Forestry |                        |
|               | Name: <b>Stuver Creek #2</b> |                    | Cause: Lightning    |                        |

Fire was flown 8/16/2013. No visible smoke, fire will remain in monitor status.

Daily Report From: 08/17

**0.0 Acreage Change Since 08/16**

|               |                           |                    |                    |                        |
|---------------|---------------------------|--------------------|--------------------|------------------------|
| <b>HM6Y</b>   | Lat: <b>62:47:37.0</b>    | Status: <b>U/U</b> | Acres: <b>41.0</b> | Option: <b>Limited</b> |
| <b>313496</b> | Lon: <b>141:47:00.2</b>   |                    | Start Date: 7/2/13 | Area: <b>TAS</b>       |
|               | Legal: 12N 19E 26 C       |                    | Out Date:          |                        |
| #496          | Owner: FWS                |                    | Admin: TER-Tetlin  |                        |
|               | Name: <b>Stuver Creek</b> |                    | Cause: Lightning   |                        |

Fire was flown 8/16/2013. Fire reported to be 15 % active, the interior has pockets of fuel which is burning in rank 2.

Daily Report From: 08/17

**0.0 Acreage Change Since 08/16**

|               |                               |                    |                       |                        |
|---------------|-------------------------------|--------------------|-----------------------|------------------------|
| <b>313449</b> | Lat: <b>63:45:57.2</b>        | Status: <b>U/U</b> | Acres: <b>8,617.0</b> | Option: <b>Limited</b> |
|               | Lon: <b>141:41:43.6</b>       |                    | Start Date: 6/27/13   | Area: <b>TAS</b>       |
|               | Legal: 23 19 10 C             |                    | Out Date:             |                        |
| #449          | Owner: STA                    |                    | Admin: FOR-Forestry   |                        |
|               | Name: <b>Big Timber Creek</b> |                    | Cause: Lightning      |                        |

The fire is burning in a remote area where no values are at risk. The fire was not flown yesterday but will remain in monitor status and be patrolled periodically by air.

Daily Report From: 08/17

**0.0 Acreage Change Since 08/16**

|               |                         |                    |                             |                        |
|---------------|-------------------------|--------------------|-----------------------------|------------------------|
| <b>314444</b> | Lat: <b>62:41:52.9</b>  | Status: <b>U/U</b> | Acres: <b>6,026.2</b>       | Option: <b>Limited</b> |
|               | Lon: <b>145:11:06.4</b> |                    | Start Date: 6/27/13         | Area: <b>CRS</b>       |
|               | Legal: 11N 1E 35 C      |                    | Out Date:                   |                        |
| #444          | Owner: STA              |                    | Admin: L&W-Lands and Waters |                        |
|               | Name: <b>Excelsior</b>  |                    | Cause: Lightning            |                        |

The fire was not flown today and remains in monitor status.

## Unstaffed - DOF

Acres: 485,026.9

Acreage Change: 160.0

Daily Report From: 08/17

**0.0 Acreage Change Since 08/16**

|               |                            |             |                       |                        |
|---------------|----------------------------|-------------|-----------------------|------------------------|
| <b>HL6D</b>   | Lat: <b>60:16:34.2</b>     | Status: U/U | Acres: <b>1,868.5</b> | Option: <b>Limited</b> |
| <b>304437</b> | Lon: <b>153:54:56.4</b>    |             | Start Date: 6/27/13   | Area: <b>SWS</b>       |
|               | Legal: 02N 27W 11 S        |             | Out Date:             |                        |
| #437          | Owner: NPS                 |             | Admin: LCP-Lake Clark |                        |
|               | Name: <b>Currant Creek</b> |             | Cause: Lightning      |                        |

The fire was not flown today and remains in monitor status.

Daily Report From: 08/17

**0.0 Acreage Change Since 08/16**

|               |                         |             |                              |                     |
|---------------|-------------------------|-------------|------------------------------|---------------------|
| <b>HL37</b>   | Lat: <b>63:25:42.1</b>  | Status: U/U | Acres: <b>25,500.0</b>       | Option: <b>FULL</b> |
| <b>313401</b> | Lon: <b>143:41:58.9</b> |             | Start Date: 6/25/13          | Area: <b>TAS</b>    |
| <b>PNHL37</b> | Legal: 19N 9E 16 C      |             | Out Date:                    |                     |
| #401          | Owner: NCA              |             | Admin: Tanacross Corporation |                     |
|               | Name: <b>Moon Lake</b>  |             | Cause: Lightning             |                     |

The fire is being managed by a type 3 organization managing several fires in the Tok area. The fire has been contained on the western, southern, and eastern portions of the perimeter and is being allowed to spread naturally on state land to the north. The fire has shown very little activity in the past week. It was flown today and smoldering in the hardwood litter on the northern perimeter was observed.

Daily Report From: 08/17

**0.0 Acreage Change Since 08/16**

|               |                            |             |                       |                         |
|---------------|----------------------------|-------------|-----------------------|-------------------------|
| <b>HL3N</b>   | Lat: <b>64:44:09.6</b>     | Status: U/C | Acres: <b>1,806.0</b> | Option: <b>Critical</b> |
| <b>311388</b> | Lon: <b>148:41:19.2</b>    |             | Start Date: 6/25/13   | Area: <b>FAS</b>        |
| <b>PNHL3N</b> | Legal: 2S 6W 14 F          |             | Out Date:             |                         |
| #388          | Owner: NCA                 |             | Admin: Togothele      |                         |
|               | Name: <b>Skinny's Road</b> |             | Cause: Human          |                         |

The fire was not checked today and will remain in monitor status.

Daily Report From: 08/17

**0.0 Acreage Change Since 08/16**

|               |                         |             |                       |                        |
|---------------|-------------------------|-------------|-----------------------|------------------------|
| <b>313386</b> | Lat: <b>63:24:17.6</b>  | Status: U/U | Acres: <b>7,966.0</b> | Option: <b>LIMITED</b> |
|               | Lon: <b>141:31:25.5</b> |             | Start Date: 6/25/13   | Area: <b>TAS</b>       |
|               | Legal: 19 20 23 C       |             | Out Date:             |                        |
| #386          | Owner: STA              |             | Admin: FOR-Forestry   |                        |
|               | Name: <b>Ladue Fork</b> |             | Cause: Lightning      |                        |

The fire is burning in a remote area where no values are at risk. The fire was not flown yesterday but will remain in monitor status and be monitored by air periodically.

Daily Report From: 08/17

**0.0 Acreage Change Since 08/16**

|               |                         |             |                             |                        |
|---------------|-------------------------|-------------|-----------------------------|------------------------|
| <b>311366</b> | Lat: <b>64:02:26.4</b>  | Status: U/U | Acres: <b>5.0</b>           | Option: <b>Limited</b> |
|               | Lon: <b>148:40:37.8</b> |             | Start Date: 6/23/13         | Area: <b>FAS</b>       |
|               | Legal: 10S 6W 1 F       |             | Out Date:                   |                        |
| #366          | Owner: STA              |             | Admin: L&W-Lands and Waters |                        |
|               | Name: <b>Iron Creek</b> |             | Cause: Human                |                        |

The fire was not checked today and will remain in monitor status.

## Unstaffed - DOF

Acres: 485,026.9

Acreage Change: 160.0

Daily Report From: 08/17

**0.0 Acreage Change Since 08/16**

|               |                          |                    |                                   |                        |
|---------------|--------------------------|--------------------|-----------------------------------|------------------------|
| <b>HLS2</b>   | Lat: <b>63:51:09.6</b>   | Status: <b>U/U</b> | Acres: <b>13,383.0</b>            | Option: <b>Limited</b> |
| <b>313357</b> | Lon: <b>143:43:36.0</b>  |                    | Start Date: 6/22/13               | Area: <b>TAS</b>       |
| <b>PDHLS2</b> | Legal: 24N 9E 20 C       |                    | Out Date:                         |                        |
| #357          | Owner: NCA               |                    | Admin: Doyon Regional Corporation |                        |
|               | Name: <b>Billy Creek</b> |                    | Cause: Lightning                  |                        |

The fire is being managed by a type 3 organization managing several fires in the Tok area. The fire is not threatening any values and is being allowed to spread naturally. The fire was flown two days ago and smoldering was observed on the southern most point of the fire, one-half mile away from allotments along Tee Lake.

Daily Report From: 08/17

**0.0 Acreage Change Since 08/16**

|               |                          |                    |                             |                     |
|---------------|--------------------------|--------------------|-----------------------------|---------------------|
| <b>HK58</b>   | Lat: <b>63:52:07.2</b>   | Status: <b>U/C</b> | Acres: <b>40.0</b>          | Option: <b>Full</b> |
| <b>311271</b> | Lon: <b>148:44:48.0</b>  |                    | Start Date: 6/18/13         | Area: <b>FAS</b>    |
| <b>PNHK58</b> | Legal: 12S 6W 16 F       |                    | Out Date:                   |                     |
| #271          | Owner: STA               |                    | Admin: L&W-Lands and Waters |                     |
|               | Name: <b>Moody Creek</b> |                    | Cause: Human                |                     |

The fire was not checked today and will remain in monitor status.

Daily Report From: 08/17

**0.0 Acreage Change Since 08/16**

|               |                          |                    |                             |                        |
|---------------|--------------------------|--------------------|-----------------------------|------------------------|
| <b>311256</b> | Lat: <b>64:00:31.2</b>   | Status: <b>U/U</b> | Acres: <b>2.0</b>           | Option: <b>Limited</b> |
|               | Lon: <b>148:45:22.2</b>  |                    | Start Date: 6/17/13         | Area: <b>FAS</b>       |
|               | Legal: 10S 06W 33 F      |                    | Out Date:                   |                        |
| #256          | Owner: STA               |                    | Admin: L&W-Lands and Waters |                        |
|               | Name: <b>Elsie Creek</b> |                    | Cause: Human                |                        |

The fire was not checked today and will remain in monitor status.

Daily Report From: 08/17

**0.0 Acreage Change Since 08/16**

|               |                               |                    |                             |                        |
|---------------|-------------------------------|--------------------|-----------------------------|------------------------|
| <b>HMX5</b>   | Lat: <b>64:01:33.0</b>        | Status: <b>U/U</b> | Acres: <b>216.0</b>         | Option: <b>Limited</b> |
| <b>311255</b> | Lon: <b>148:39:36.6</b>       |                    | Start Date: 6/17/13         | Area: <b>FAS</b>       |
| <b>PNHMX5</b> | Legal: 10S 6W 26 F            |                    | Out Date:                   |                        |
| #255          | Owner: STA                    |                    | Admin: L&W-Lands and Waters |                        |
|               | Name: <b>California Creek</b> |                    | Cause: Human                |                        |

The fire was not checked today and will remain in monitor status.

Daily Report From: 08/17

**0.0 Acreage Change Since 08/16**

|               |                              |                    |                             |                        |
|---------------|------------------------------|--------------------|-----------------------------|------------------------|
| <b>311247</b> | Lat: <b>64:01:01.8</b>       | Status: <b>U/U</b> | Acres: <b>200.0</b>         | Option: <b>Limited</b> |
|               | Lon: <b>148:41:46.8</b>      |                    | Start Date: 6/16/13         | Area: <b>FAS</b>       |
|               | Legal: 10S 6W 27 F           |                    | Out Date:                   |                        |
| #247          | Owner: STA                   |                    | Admin: L&W-Lands and Waters |                        |
|               | Name: <b>Tatlanika Creek</b> |                    | Cause: Human                |                        |

The fire was not checked today and will remain in monitor status.

## Unstaffed - DOF

Acres: 485,026.9

Acreage Change: 160.0

Daily Report From: 08/17

**0.0 Acreage Change Since 08/16**

|               |                            |                    |                        |                        |
|---------------|----------------------------|--------------------|------------------------|------------------------|
| <b>HJD1</b>   | Lat: <b>62:30:37.2</b>     | Status: <b>U/U</b> | Acres: <b>46,707.0</b> | Option: <b>LIMITED</b> |
| <b>313145</b> | Lon: <b>141:24:50.4</b>    |                    | Start Date: 5/31/13    | Area: <b>TAS</b>       |
| <b>PDHJD1</b> | Legal: 8N 22E 6 C          |                    | Out Date:              |                        |
| # 145         | Owner: FWS                 |                    | Admin: TER-Tetlin      |                        |
|               | Name: <b>Chisana River</b> |                    | Cause: Lightning       |                        |

Fire was flown 8/17/2013. The fire is burning rank 3, 20% active on the northwest edge in spruce, rank 2 in the tundra.

Daily Report From: 08/17

**0.0 Acreage Change Since 08/16**

|               |                         |                    |                             |                        |
|---------------|-------------------------|--------------------|-----------------------------|------------------------|
| <b>HJC8</b>   | Lat: <b>61:27:19.8</b>  | Status: <b>U/U</b> | Acres: <b>201,809.0</b>     | Option: <b>Limited</b> |
| <b>304144</b> | Lon: <b>155:41:26.4</b> |                    | Start Date: 5/31/13         | Area: <b>SWS</b>       |
| <b>PNHJC8</b> | Legal: 16N 36W 23 S     |                    | Out Date:                   |                        |
| # 144         | Owner: STA              |                    | Admin: L&W-Lands and Waters |                        |
|               | Name: <b>Lime Hills</b> |                    | Cause: Lightning            |                        |

The fire was not flown today and remains in monitor status.

Daily Report From: 08/17

**0.0 Acreage Change Since 08/16**

|               |                          |                    |                             |                        |
|---------------|--------------------------|--------------------|-----------------------------|------------------------|
| <b>HK6V</b>   | Lat: <b>62:32:09.6</b>   | Status: <b>U/U</b> | Acres: <b>157,747.5</b>     | Option: <b>Limited</b> |
| <b>304140</b> | Lon: <b>156:46:40.8</b>  |                    | Start Date: 5/31/13         | Area: <b>SWS</b>       |
| <b>PNHK6V</b> | Legal: 28N 40W 7 S       |                    | Out Date:                   |                        |
| # 140         | Owner: STA               |                    | Admin: L&W-Lands and Waters |                        |
|               | Name: <b>Moore Creek</b> |                    | Cause: Lightning            |                        |

The fire was not flown today and remains in monitor status.

Daily Report From: 08/17

**0.0 Acreage Change Since 08/16**

|               |                           |                    |                     |                     |
|---------------|---------------------------|--------------------|---------------------|---------------------|
| <b>HH5F</b>   | Lat: <b>63:55:17.8</b>    | Status: <b>U/C</b> | Acres: <b>239.0</b> | Option: <b>Full</b> |
| <b>311088</b> | Lon: <b>148:51:41.6</b>   |                    | Start Date: 5/27/13 | Area: <b>FAS</b>    |
|               | Legal: 11S 7W 33 F        |                    | Out Date:           |                     |
| # 088         | Owner: PRI                |                    | Admin: PRI-Private  |                     |
|               | Name: <b>Louise Creek</b> |                    | Cause: Human        |                     |

The fire was not checked today and will remain in monitor status.

Daily Report From: 08/17

**0.0 Acreage Change Since 08/16**

|               |  |                    |                             |                         |
|---------------|--|--------------------|-----------------------------|-------------------------|
| <b>301011</b> | Lat: <b>61:43:57.2</b>                   | Status: <b>U/C</b> | Acres: <b>0.1</b>           | Option: <b>Critical</b> |
|               | Lon: <b>149:01:42.4</b>                  |                    | Start Date: 4/27/13         | Area: <b>MSS</b>        |
|               | Legal: 19N 2E 14 S                       |                    | Out Date:                   |                         |
| # 011         | Owner: STA                               |                    | Admin: L&W-Lands and Waters |                         |
|               | Name: <b>Buffalo Mine Coal Seam 2013</b> |                    | Cause: Human                |                         |

The fire was not checked and remains in monitor status.

Unstaffed - USFS

Acres: 0.1

Acres Change: 0.0

---

Daily Report From: 08/17

**0.0 Acres Change Since 08/16**

|                |                         |             |                     |                        |
|----------------|-------------------------|-------------|---------------------|------------------------|
| <b>CGF-690</b> | Lat: <b>60:40:11.8</b>  | Status: U/C | Acres: <b>0.1</b>   | Option: <b>LIMITED</b> |
| <b>P0EK3T</b>  | Lon: <b>149:44:50.5</b> |             | Start Date: 8/16/13 | Area: <b>CGF</b>       |
| #690           | Legal: 7N 3W 26 U       |             | Out Date:           |                        |
|                | Owner: USFS             |             | Admin: CNF-Chugach  |                        |
|                | Name: <b>East Creek</b> |             | Cause: Human        |                        |

Fire is in patrol status.

Prescribed - AFS

---

***NO Daily Reports*****No Acreage Reported**

|             |   |         |                       |                           |
|-------------|---|---------|-----------------------|---------------------------|
| <b>AA06</b> | Lat: <b>64:40:48.0</b>                        | Status: | Acres:                | Option: <b>PRESCRIBED</b> |
|             | Lon: <b>146:50:30.0</b>                       |         | Start Date: 5/10/13   | Area: <b>MID</b>          |
|             | Legal: 003S 004E 01 F                         |         | Out Date:             |                           |
| #A06        | Owner: MIL                                    |         | Admin: ARMY-U.S. Army |                           |
|             | Name: <b>YTA Grouse Habitat Prescribed Bu</b> |         | Cause: Prescribed     |                           |

Out - DOF

Acres: 0.1

Acreage Change: 0.0

---

Daily Report From: 08/17

**0.0 Acreage Change Since 08/16**

|               |                             |                    |                     |                         |
|---------------|-----------------------------|--------------------|---------------------|-------------------------|
| <b>311686</b> | Lat: <b>64:47:55.7</b>      | Status: <b>Out</b> | Acres: <b>0.1</b>   | Option: <b>Critical</b> |
|               | Lon: <b>147:54:36.2</b>     |                    | Start Date: 8/13/13 | Area: <b>FAS</b>        |
| #686          | Legal: 1S 2W 26 F           |                    | Out Date: 8/17/13   |                         |
|               | Owner: PRI                  |                    | Admin: PRI-Private  |                         |
|               | Name: <b>Take Back Fire</b> |                    | Cause: Human        |                         |

The Take Back Fire was called out at .1 acres.



Alaska Interagency Coordination  
Center Situation Report  
Monday - 08/19/2013

| Wildland Fires                   | New | Out | Active | Npr | YTD Fires | YTD Acres   |
|----------------------------------|-----|-----|--------|-----|-----------|-------------|
| <b>Alaska Fire Service (AFS)</b> | 1   | 0   | 39     | 0   | 128       | 715,759.4   |
| GAD (Galena Zone)                | 0   | 0   | 1      | 0   | 32        | 50,897.7    |
| MID (Military)                   | 0   | 0   | 4      | 0   | 20        | 155,036.2   |
| TAD (Tanana Zone)                | 1   | 0   | 19     | 0   | 36        | 411,969.8   |
| UYD (Upper Yukon Zone)           | 0   | 0   | 15     | 0   | 40        | 97,855.7    |
| <b>State of Alaska (DOF)</b>     | 1   | 4   | 30     | 0   | 441       | 591,152.9   |
| CRS (Copper River)               | 0   | 0   | 5      | 0   | 41        | 7,736.8     |
| DAS (Delta)                      | 0   | 0   | 0      | 0   | 20        | 8.3         |
| FAS (Fairbanks)                  | 1   | 3   | 9      | 0   | 107       | 4,281.7     |
| HNS (Haines)                     | 0   | 0   | 0      | 0   | 5         | 0.6         |
| KKS (Kenai)                      | 0   | 1   | 0      | 0   | 77        | 52.5        |
| MSS (AnchorageMatSu Area)        | 0   | 0   | 1      | 0   | 96        | 177.3       |
| SWS (Southwest)                  | 0   | 0   | 6      | 0   | 53        | 452,721.0   |
| TAS (Tok)                        | 0   | 0   | 9      | 0   | 42        | 126,174.7   |
| <b>Forest Service (USFS)</b>     | 0   | 0   | 1      | 0   | 21        | 3.5         |
| CGF (Chugach)                    | 0   | 0   | 1      | 0   | 6         | 1.6         |
| TNF (Tongass)                    | 0   | 0   | 0      | 0   | 15        | 1.9         |
| <b>Statewide Totals</b>          | 2   | 4   | 70     | 0   | 590       | 1,306,915.8 |

**Active Wildfires:**

| Protection Summary: | CRI | FUL | MOD | LIM | NoEntry | TOTAL |
|---------------------|-----|-----|-----|-----|---------|-------|
| AFS Protection:     | 0   | 4   | 2   | 33  | 0       | 39    |
| DOF Protection:     | 3   | 5   | 1   | 21  | 0       | 30    |
| USFS Protection:    | 0   | 0   | 0   | 1   | 0       | 1     |
| Protection Totals:  | 3   | 9   | 3   | 55  | 0       | 70    |

**Status Summary**

|                  | Staffed         |                   | Unstaffed       |                   |
|------------------|-----------------|-------------------|-----------------|-------------------|
|                  | Contained (S/C) | Uncontained (S/U) | Contained (U/C) | Uncontained (U/U) |
| AFS Protection:  | 0               | 4                 | 3               | 32                |
| DOF Protection:  | 0               | 2                 | 5               | 23                |
| USFS Protection: | 0               | 0                 | 1               | 0                 |
| Status Totals:   | 0               | 6                 | 9               | 55                |

---

**Fuels Management Fires**

|                             | YTD Fires | YTD Acres | New | Active | Out Yesterday |
|-----------------------------|-----------|-----------|-----|--------|---------------|
| Borough                     | 1         | 0.5       | 0   | 0      | 0             |
| FWS (US Fish & Wildlife)    | 1         | 5.0       | 0   | 0      | 0             |
| Military                    | 11        | 5,149.0   | 0   | 1      | 0             |
| NPS (National Park Service) | 2         | 20.0      | 0   | 0      | 0             |
| Fuels Management Totals:    | 15        | 5,174.5   | 0   | 1      | 0             |

**Acreage Summary:**

|                      |                           |                                     |
|----------------------|---------------------------|-------------------------------------|
| New Fires: 2         | New Acres: 2.1            |                                     |
| Active Fires: 69     | Active Acres: 1,138,974.7 | 33,389.6 Acreage Change Since 08/17 |
| Prescribed Fires: 15 | Prescribed Acres: 5,174.5 |                                     |
| Out Fires: 519       | Out Acres: 167,939.0      | -317.6 Acreage Change               |
| Total Fires: 605.00  | Total Acres: 1,312,090.30 |                                     |

New - AFS

Count: 1

Acres: 2.0

---

Daily Report From: 08/18

**2.0 Acreage On 08/18****HV77**Lat: **64:29:38.4**Status: **U/U**Acres: **2.0**Option: **LIMITED**Lon: **152:25:02.4**

Start Date: 8/18/13

Area: **TAD**

Legal: 005S 025W 12 F

Out Date:

#693

Owner: BLM

Admin: NOD-Fairbanks District

Name: **Chitanatala Moutain**

Cause: Lightning

Fire was reported by N309VS while mapping existing fires. Fire was reported at 2 acres with a 40% active fire perimeter. Fire is burning in black spruce and tundra on the lower one third of a south aspect. The fire was smoldering and creeping with a west wind pushing the fire east. Fire was placed in monitor status.

## New - DOF

Count: 1

Acres: 0.1

---

Daily Report From: 08/18

**0.1 Acreage On 08/18**

|               |                         |                    |                             |                     |
|---------------|-------------------------|--------------------|-----------------------------|---------------------|
| <b>311692</b> | Lat: <b>64:42:32.3</b>  | Status: <b>Out</b> | Acres: <b>0.1</b>           | Option: <b>Full</b> |
|               | Lon: <b>147:14:52.7</b> |                    | Start Date: 8/18/13         | Area: <b>FAS</b>    |
| #692          | Legal: 002S 002E 35 F   |                    | Out Date: 8/18/13           |                     |
|               | Owner: STA              |                    | Admin: L&W-Lands and Waters |                     |
|               | Name: <b>Piledriver</b> |                    | Cause: Human                |                     |

DOF Helitack responded to a reported abandoned campfire that had spread to the surrounding trees. The fire was discovered to be smoldering and was suppressed and called out.

## Staffed - AFS

Count: 4

Acres: 184,032.5

Acreage Change: 1,986.0

Daily Report From: 08/18

**0.0 Acreage Change Since 08/17**

**HNF9** Lat: **65:22:40.0** Status: **S/U** Acres: **24,923.0** Option: **LIMITED**  
**332506** Lon: **144:17:40.0** Personnel: **229** Start Date: 7/3/13 Area: **UYD**  
**PDHNF9** Legal: 006N 017E 05 F Out Date:  
 #506 Owner: BLM Admin: NOD-Fairbanks District  
 Name: **Birch Creek** Cause: Lightning

Multiple structures and the community of Circle Hot Springs are threatened by the fire. Drought code indices continue to be very high and the fire is deep seated in tundra fuels. Today's fire behavior was creeping and smoldering.

| Assigned Crews: |           | Assigned: |
|-----------------|-----------|-----------|
| Allakaket # 1   | Type 2    | 8/10      |
| Bear Jaw        | Type 2 IA | 8/12      |
| Marshall        | Type 2    | 8/11      |
| NC-NCS #2       | Type 2 IA | 8/13      |
| NC-NCS-NCST #2  | Type 2 IA | 8/13      |
| St. Michael     | Type 2    | 8/11      |

Daily Report From: 08/18

**0.0 Acreage Change Since 08/17**

**HMJ9** Lat: **67:13:10.0** Status: **S/U** Acres: **4,334.5** Option: **LIMITED**  
**332475** Lon: **145:16:37.0** Personnel: **48** Start Date: 6/29/13 Area: **UYD**  
 Legal: 028N 011E 26 F Out Date:  
 #475 Owner: FWS Admin: YFR-Yukon Flats  
 Name: **Joint Lake** Cause: Lightning

Fire behavior today was smoldering and crews continued to mop up in heavy fuels. There are some interior smokes still showing.

| Assigned Crews:      |          | Assigned: |
|----------------------|----------|-----------|
| VICC Interagency # 4 | Type 2IA | 8/13      |
| Venetie #2           | Type 2   | 8/13      |

Daily Report From: 08/18

**0.0 Acreage Change Since 08/17**

**HK8H** Lat: **64:41:37.2** Status: **S/U** Acres: **87,064.0** Option: **LIMITED**  
**332280** Lon: **146:35:29.4** Personnel: **40** Start Date: 6/19/13 Area: **MID**  
**PDHK8H** Legal: 2N 6E 32 F Out Date:  
 #280 Owner: MIL Admin: ARMY-U.S. Army  
 Name: **Stuart Creek 2** Cause: Human

Fire behavior today was creeping, backing, smoldering. Crews will continue to monitor and patrol Divisions B/C/M. Transfer of command to a Type 4 IC will occur 8/19/2013 at 0800.

| Assigned Crews: |        | Assigned: |
|-----------------|--------|-----------|
| North Star      | Type 2 | 8/10      |

## Staffed - AFS

Count: 4

Acres: 184,032.5

Acreage Change: 1,986.0

Daily Report From: 08/18

**1,986.0 Acreage Change Since 08/17**

|               |                              |                       |                            |                        |
|---------------|------------------------------|-----------------------|----------------------------|------------------------|
| <b>HH8N</b>   | Lat: <b>63:53:35.0</b>       | Status: <b>S/U</b>    | Acres: <b>67,711.0</b>     | Option: <b>LIMITED</b> |
| <b>332117</b> | Lon: <b>145:59:35.0</b>      | Personnel: <b>506</b> | Start Date: <b>5/30/13</b> | Area: <b>MID</b>       |
| <b>PDHH8N</b> | Legal: <b>012S 009E 09 F</b> |                       | Out Date:                  |                        |
| #117          | Owner: <b>MIL</b>            |                       | Admin: <b>Army</b>         |                        |
|               | Name: <b>Mississippi</b>     |                       | Cause: <b>Human</b>        |                        |

Much of the perimeter remains sheltered in both hardwoods and spruce understory. Expect limited growth until fire weather indices increase. Creeping and smoldering throughout the fire area today due to high Duff Moisture Code (DMC) and Drought Code (DC) values. Mop-up remains difficult due to extremely dry deep duff layers. Crews continued to secure the northern most section of the fire to protect Whitestone as well as other values at risk to the north.

| Assigned Crews: |        | Assigned: |
|-----------------|--------|-----------|
| Chena           | IHC    | 8/16      |
| Holy Cross      | Type 2 | 8/11      |
| MHR # 2         | T2IA   | 8/13      |
| MS Interagency  | T2IA   | 8/13      |
| Midnight Suns   | IHC    | 8/11      |
| Minto # 1       | Type 2 | 8/16      |
| NHS # 3         | T2IA   | 8/13      |
| Nulato # 1      | Type 2 | 8/11      |
| Nulato # 2      | Type 2 | 8/11      |
| Selawik # 2     | Type 2 | 8/17      |
| Tanana # 1      | Type 2 | 8/11      |
| Tennessee # 2   | T2IA   | 8/16      |
| White Mountain  | T2IA   | 8/10      |
| Piilot Station  | Type 2 | 8/16      |
| Mt. Village     | Type 2 | 8/16      |

## Staffed - DOF

Count: 2

Acres: 22,185.0

Acreage Change: -0.4

Daily Report From: 08/18

**0.0 Acreage Change Since 08/17**

|               |                            |                     |                           |                     |
|---------------|----------------------------|---------------------|---------------------------|---------------------|
| <b>HU4Q</b>   | Lat: <b>64:41:31.4</b>     | Status: <b>S/U</b>  | Acres: <b>1,436.4</b>     | Option: <b>Full</b> |
| <b>311679</b> | Lon: <b>145:46:55.0</b>    | <b>Personnel: 5</b> | Start Date: 8/11/13       | Area: <b>FAS</b>    |
| <b>PNHU4Q</b> | Legal: 2S 10E 33 F         |                     | Out Date:                 |                     |
| #679          | Owner: STA                 |                     | Admin: SMHL-Mental Health |                     |
|               | Name: <b>Caribou Creek</b> |                     | Cause: Human              |                     |

Personnel pulled pumps and hose from around the cabins today in preparation for demob on 8/19. H-59633 will assist in the demob tomorrow starting around 1100 hrs. The fire is currently receiving rain.

|                 |           |
|-----------------|-----------|
| Assigned Crews: | Assigned: |
| Fairbanks # 2   | 8/11      |
| Type 2          |           |

Daily Report From: 08/18

**0.0 Acreage Change Since 08/17**

|               |                               |                       |                        |                     |
|---------------|-------------------------------|-----------------------|------------------------|---------------------|
| <b>HL5N</b>   | Lat: <b>63:17:09.4</b>        | Status: <b>S/U</b>    | Acres: <b>20,749.0</b> | Option: <b>FULL</b> |
| <b>313414</b> | Lon: <b>142:26:42.8</b>       | <b>Personnel: 114</b> | Start Date: 6/26/13    | Area: <b>TAS</b>    |
| <b>PNHL5N</b> | Legal: 17N 15E 1 C            |                       | Out Date:              |                     |
| #414          | Owner: NCA                    |                       | Admin: Tetlin          |                     |
|               | Name: <b>Tetlin Jct Ridge</b> |                       | Cause: Lightning       |                     |

Rain fell on the fire through most of the day and fire behavior was minimal with only smoldering observed. Fog at 3000 feet prevented aircraft from flying the fire. Planning for cutting sawline to the repeater site across the ridge on the border of Tetlin Corporation land was completed and implementation will begin on Monday. The engine taskforce on loan returned to the Mississippi fire and the second taskforce demobed at end of shift having completed structure preparations. Two helicopters and associated aviation personnel were demobed and full demob is tentatively planned for the end of the week.

|                  |                |
|------------------|----------------|
| Assigned Crews:  | Assigned:      |
| Gannett          | 8/12           |
| Pioneer Peak     | 8/18           |
| Upper Tanana # 1 | 8/12           |
| Upper Tanana # 2 | 8/17           |
| Yukon            | 8/17           |
| Type 2 IA        |                |
| IHC              | Released: 8/18 |
| Type 2           |                |
| Type 2           |                |
| T2IA             |                |

## Unstaffed - AFS

Count: 34

Acres: 447,114.2

Acreage Change: 30,786.8

Daily Report From: 08/18

**0.0 Acreage Change Since 08/17**

**HVY4** Lat: **65:33:55.0** Status: **U/U** Acres: **0.1** Option: **FULL**  
 Lon: **144:54:42.0** Start Date: 8/16/13 Area: **UYD**  
**PDHVY4** Legal: 009N 014E 31 F Out Date:  
 #689 Owner: STA Admin: L&W-Lands and Water  
 Name: **Boulder Creek** Cause: Human

The fire is in monitor status.

Daily Report From: 08/18

**0.0 Acreage Change Since 08/17**

**HVC9** Lat: **64:42:18.0** Status: **U/U** Acres: **3.0** Option: **LIMITED**  
 Lon: **152:29:30.6** Start Date: 8/13/13 Area: **TAD**  
 Legal: 002S 025W 25 F Out Date:  
 #685 Owner: BLM Admin: NOD-Fairbanks District  
 Name: **Redlands Lake** Cause: Lightning

Today, fire personnel on N309VS reported a 30% active perimeter. The fire behavior was smoldering and creeping with occasional single tree torching in the black spruce. The weather over the fire had west winds and a 20% cloud cover. This fire remains in monitor status.

Daily Report From: 08/18

**0.0 Acreage Change Since 08/17**

**HU79** Lat: **64:27:06.0** Status: **U/U** Acres: **20.0** Option: **LIMITED**  
 Lon: **141:27:07.0** Start Date: 8/12/13 Area: **UYD**  
**PDHU79** Legal: 05S 032E 29 F Out Date:  
 #683 Owner: NCA Admin: DOYON LIMITED  
 Name: **Columbia** Cause: Lightning

The fire was last observed on 8/14 by N-9011N. The fire remains in monitor status.

Daily Report From: 08/18

**0.0 Acreage Change Since 08/17**

**HUA5** Lat: **61:11:00.0** Status: **U/U** Acres: **0.1** Option: **LIMITED**  
**332672** Lon: **149:35:00.0** Start Date: 8/7/13 Area: **MID**  
 Legal: 013N 002W 26 S Out Date:  
 #672 Owner: MIL Admin: Army  
 Name: **JBER** Cause: Human

This fire will remain in monitor status.

Daily Report From: 08/18

**0.0 Acreage Change Since 08/17**

**HT20** Lat: **67:07:31.2** Status: **U/C** Acres: **1,634.0** Option: **FULL**  
**332661** Lon: **146:57:24.0** Start Date: 8/4/13 Area: **UYD**  
**PDHT20** Legal: 027N 004E 31 F Out Date:  
 #661 Owner: NCA Admin: Venetie  
 Name: **Crater Creek** Cause: Human

This fire is fully contained and will be unstaffed. This fire will be in monitor status.



## Unstaffed - AFS

Count: 34

Acres: 447,114.2

Acreage Change: 30,786.8

Daily Report From: 08/18

**0.0 Acreage Change Since 08/17**

**HT0J** Lat: **64:39:20.0** Status: **U/U** Acres: **1,870.5** Option: **LIMITED**  
 Lon: **152:26:37.0** Start Date: 8/3/13 Area: **TAD**  
 Legal: 003S 024W 18 F Out Date:  
 #654 Owner: BLM Admin: NOD-Fairbanks District  
 Name: **Chitanana** Cause: Lightning - WFU

Today, fire personnel on N309VS reported a 40% active perimeter at 1755. The fire was active on the southern edge with winds out of the west causing the fire to grow to the south and east. There was a 20% cloud cover over the fire. The fire behavior included running in the tundra and backing and creeping in the black spruce. This fire remains in monitor status.

Daily Report From: 08/18

**0.0 Acreage Change Since 08/17**

**HT0F** Lat: **66:10:52.2** Status: **U/C** Acres: **18.0** Option: **FULL**  
**332652** Lon: **147:43:52.2** Start Date: 8/3/13 Area: **UYD**  
**PDHT0F** Legal: 016N 001W 27 F Out Date:  
 #652 Owner: FWS Admin: YFR-Yukon Flats  
 Name: **Beaverdam Lake** Cause: Lightning

The fire was last observed on 8/14 by N-9011N. The fire remains in monitor status.

Daily Report From: 08/18

**2,986.7 Acreage Change Since 08/17**

**HTT8** Lat: **64:08:06.0** Status: **U/U** Acres: **3,090.4** Option: **LIMITED**  
**332642** Lon: **153:05:05.0** Start Date: 8/2/13 Area: **TAD**  
 Legal: 016S 029E 02 K Out Date:  
 #642 Owner: BLM Admin: NOD-Fairbanks District  
 Name: **Sethkokna** Cause: Lightning - WFU

Today, fire personnel on N309VS reported a 30% active perimeter at 1730. Fire behavior was smoldering, backing in black spruce, and running in tundra. The fire was active on all sides. This fire remains in monitor status.

Daily Report From: 08/18

**0.0 Acreage Change Since 08/17**

**HS4T** Lat: **67:19:07.2** Status: **U/U** Acres: **50.7** Option: **LIMITED**  
**331610** Lon: **152:05:50.4** Start Date: 7/29/13 Area: **TAD**  
 Legal: 029N 020W 19 F Out Date:  
 #610 Owner: STA Admin: L&W-Lands and Waters  
 Name: **Grizzly Creek** Cause: Lightning

The fire was last observed on 08/09 by N309VS. This fire remains in monitor status.

Daily Report From: 08/18

**0.0 Acreage Change Since 08/17**

**HS1S** Lat: **66:12:43.8** Status: **U/C** Acres: **51.0** Option: **MODIFIED**  
**332588** Lon: **147:16:41.4** Start Date: 7/27/13 Area: **UYD**  
 Legal: 016N 002E 14 F Out Date:  
 #588 Owner: NCA Admin: Doyon  
 Name: **Twin Lakes** Cause: Lightning

The fire was last observed on 8/14 by N-9011N. The fire remains in monitor status.

## Unstaffed - AFS

Count: 34

Acres: 447,114.2

Acreage Change: 30,786.8

Daily Report From: 08/18

**0.0 Acreage Change Since 08/13**

**HQ1V** Lat: **67:59:00.0** Status: **U/U** Acres: **1,422.3** Option: **LIMITED**  
 Lon: **144:07:00.0** Start Date: 7/15/13 Area: **UYD**  
**PDHQ1V** Legal: 037N 016E 32 F Out Date:  
 #550 Owner: FWS Admin: ARR-Arctic  
 Name: **Koness** Cause: Lightning - WFU

The fire was last observed on 8/8 by N9011N. The fire remains in monitor status.

Daily Report From: 08/18

**0.0 Acreage Change Since 08/17**

**HQJ4** Lat: **64:34:00.5** Status: **U/U** Acres: **1,267.8** Option: **LIMITED**  
**GAD-540** Lon: **155:47:10.8** Start Date: 7/13/13 Area: **GAD**  
**PDHQJ4** Legal: 11S 15E 1 K Out Date:  
 #540 Owner: NCA Admin: Doyon Regional Corporation  
 Name: **Main Creek** Cause: Lightning

The fire was not flown today and will remain in monitor status.

Daily Report From: 08/18

**13.0 Acreage Change Since 08/17**

**HQG2** Lat: **65:26:06.6** Status: **U/U** Acres: **2,243.5** Option: **LIMITED**  
**331538** Lon: **154:08:17.4** Start Date: 7/13/13 Area: **TAD**  
**PDHQG2** Legal: 001S 023E 03 K Out Date:  
 #538 Owner: STA Admin: L&W-Lands and Water  
 Name: **West Fork** Cause: Lightning

The fire was last observed on 08/09 by N309VS. This fire remains in monitor status.

Daily Report From: 08/18

**6,617.6 Acreage Change Since 08/17**

**HN86** Lat: **63:28:36.6** Status: **U/U** Acres: **12,119.0** Option: **LIMITED**  
 Lon: **152:06:03.6** Start Date: 7/6/13 Area: **TAD**  
**PDHN86** Legal: 017S 024W 02 F Out Date:  
 #518 Owner: NPS Admin: DEP-Denali  
 Name: **Castle Rocks** Cause: Lightning

The fire was observed on 08/15/2013 by H58191. The fire remains in monitor status.

Daily Report From: 08/18

**0.0 Acreage Change Since 08/17**

**HNX5** Lat: **65:49:00.0** Status: **U/U** Acres: **2.0** Option: **LIMITED**  
**311511** Lon: **147:47:00.0** Start Date: 7/4/13 Area: **UYD**  
**PDHNX5** Legal: 012N 001E 26 F Out Date:  
 #511 Owner: STA Admin: L&W-Lands and Waters  
 Name: **Victoria Creek** Cause: Lightning

The fire was last observed on 8/14 by N-9011N. The fire remains in monitor status.

## Unstaffed - AFS

Count: 34

Acres: 447,114.2

Acreage Change: 30,786.8

Daily Report From: 08/18

**5,911.9 Acreage Change Since 08/17**

**HM3U** Lat: **65:58:01.8** Status: **U/U** Acres: **13,473.8** Option: **LIMITED**  
**332495** Lon: **145:40:39.6** Start Date: 7/1/13 Area: **UYD**  
**PDHM3U** Legal: 13N 10E 8 F Out Date:  
#495 Owner: FWS Admin: YFR-Yukon Flats  
Name: **Discovery Creek** Cause: Lightning

The fire was last observed on 8/14 by N-9011N. The fire remains in monitor status.

Daily Report From: 08/18

**0.0 Acreage Change Since 08/17**

**HM2V** Lat: **63:48:15.7** Status: **U/U** Acres: **1.9** Option: **LIMITED**  
**332489** Lon: **145:08:09.7** Start Date: 7/1/13 Area: **MID**  
Legal: 013S 013E 12 F Out Date:  
#489 Owner: MIL Admin: ARMY-U.S. Army  
Name: **Gerstle** Cause: Lightning

The fire was last observed on 8/1 by N40HU. The fire remains in monitor status.

Daily Report From: 08/18

**0.0 Acreage Change Since 08/17**

**HMD7** Lat: **67:11:13.0** Status: **U/U** Acres: **23,355.4** Option: **LIMITED**  
**332469** Lon: **142:05:35.0** Start Date: 6/29/13 Area: **UYD**  
**PDHMD7** Legal: 027N 026E 07 F Out Date:  
#469 Owner: FWS Admin: ARR-Arctic  
Name: **North Porcupine** Cause: Lightning

The fire was last observed on 7/29 by 361EH. The fire remains in monitor status.

Daily Report From: 08/18

**0.0 Acreage Change Since 08/17**

**HMB3** Lat: **63:34:02.0** Status: **U/U** Acres: **4,441.6** Option: **LIMITED**  
Lon: **151:21:06.0** Start Date: 6/28/13 Area: **TAD**  
Legal: 015S 020W 36 F Out Date:  
#466 Owner: NPS Admin: DEP-Denali  
Name: **McKinley River East** Cause: Lightning

The fire was observed on 08/15/2013 by H58191. The fire remains in monitor status.

Daily Report From: 08/18

**0.0 Acreage Change Since 08/17**

**HL81** Lat: **67:51:48.0** Status: **U/U** Acres: **33.2** Option: **LIMITED**  
Lon: **143:32:12.0** Start Date: 6/28/13 Area: **UYD**  
Legal: 035N 019E 18 F Out Date:  
#462 Owner: FWS Admin: ARR-Arctic  
Name: **Shoulder Mountain** Cause: Lightning

The fire was last observed on 8/8 by N9011N. The fire remains in monitor status.

## Unstaffed - AFS

Count: 34

Acres: 447,114.2

Acreage Change: 30,786.8

Daily Report From: 08/18

**0.0 Acreage Change Since 08/17**

**HL5V** Lat: **63:41:34.0** Status: **U/U** Acres: **33,262.0** Option: **LIMITED**  
**332429** Lon: **150:08:36.0** Start Date: 6/26/13 Area: **TAD**  
**PDHL5V** Legal: 014S 013W 19 F Out Date:  
#429 Owner: NPS Admin: DEP-Denali  
Name: **Toklat River East** Cause: Lightning

The fire was last observed on 08/16/2013 at 1325 by H58191. The fire remains in monitor status..

Daily Report From: 08/18

**11,586.9 Acreage Change Since 08/17**

**HL3W** Lat: **63:59:20.0** Status: **U/U** Acres: **51,891.9** Option: **LIMITED**  
Lon: **150:37:56.0** Start Date: 6/25/13 Area: **TAD**  
Legal: 011S 016W 02 F Out Date:  
#394 Owner: NPS Admin: DEP-Denali  
Name: **Sandless Lake** Cause: Lightning

Today, fire personnel on N309VS reported a 20% active perimeter at 1545. Fire behavior was creeping and backing. The fire was most active on the northeast part, burning in black spruce. There were also multiple active spots along the eastern edge. The weather over the fire today was 60 degrees with 50% cloud cover and winds out of the west- southwest. This fire remains in monitor status.

Daily Report From: 08/18

**143.8 Acreage Change Since 08/17**

**HL1B** Lat: **64:36:58.0** Status: **U/U** Acres: **25,973.7** Option: **LIMITED**  
**332377** Lon: **154:10:09.0** Start Date: 6/24/13 Area: **TAD**  
**PDHL1B** Legal: 010S 023E 13 K Out Date:  
#377 Owner: FWS Admin: NOR-Nowitna  
Name: **Little Mud** Cause: Lightning

The fire was last observed on 08/12/2013 by fire personnel on N309VS. This fire remains in monitor status.

Daily Report From: 08/18

**73.3 Acreage Change Since 08/17**

**HL07** Lat: **64:05:52.2** Status: **U/U** Acres: **6,106.7** Option: **LIMITED**  
Lon: **151:35:13.8** Start Date: 6/24/13 Area: **TAD**  
**PDHL07** Legal: 009S 021W 36 F Out Date:  
#376 Owner: BLM Admin: NOD-Fairbanks District  
Name: **Dead Fish Lake** Cause: Lightning

Today, fire personnel on N309VS reported a 1% active perimeter at 1650. This fire has a few areas of smoldering along the perimeter. There were winds out of the west over the fire. This fire remains in monitor status.

Daily Report From: 08/18

**0.0 Acreage Change Since 08/17**

**HLZ3** Lat: **67:02:15.0** Status: **U/U** Acres: **15,528.3** Option: **LIMITED**  
Lon: **147:19:59.0** Start Date: 6/23/13 Area: **UYD**  
Legal: 026N 002E 33 F Out Date:  
#370 Owner: FWS Admin: YFR-Yukon Flats  
Name: **Chandalar** Cause: Lightning

The fire was last observed on 8/14 by N-9011N. The fire remains in monitor status.

## Unstaffed - AFS

Count: 34

Acres: 447,114.2

Acreage Change: 30,786.8

Daily Report From: 08/18

**0.0 Acreage Change Since 08/17**

**HLT2** Lat: **63:56:19.0** Status: **U/U** Acres: **64,499.0** Option: **FULL**  
**331360** Lon: **152:12:09.0** Start Date: 6/22/13 Area: **TAD**  
**PDHLT2** Legal: 011S 024W 26 F Out Date:  
#360 Owner: STA Admin: L&W-Lands and Water  
Name: **Beaver Log Lakes** Cause: Lightning

Today, fire personnel on N309VS reported a 1% active perimeter with 80% cloud cover over the fire at 1710. Fire behavior was smoldering with a few smoke showing of a northwest finger. There were also a few smokes on the south side of the fire. This fire remains in monitor status.

Daily Report From: 08/18

**1,082.4 Acreage Change Since 08/17**

**HLT1** Lat: **63:54:29.4** Status: **U/U** Acres: **35,406.5** Option: **LIMITED**  
**332359** Lon: **151:22:03.6** Start Date: 6/22/13 Area: **TAD**  
**PDHLT1** Legal: 012S 019W 06 F Out Date:  
#359 Owner: NPS Admin: DEP-Denali  
Name: **Moving River** Cause: Lightning

Today, fire personnel on N309VS reported an 8% active perimeter at 1640. Fire behavior was smoldering and backing into the wind in black spruce and tundra in a finger on the north side of the fire. There were multiple hot spots seen on the fire edge near Chilchucabena Lake. This fire remains in monitor status.

Daily Report From: 08/18

**0.0 Acreage Change Since 08/17**

**HLM6** Lat: **63:44:33.0** Status: **U/U** Acres: **2,827.8** Option: **LIMITED**  
Lon: **151:09:04.0** Start Date: 6/21/13 Area: **TAD**  
Legal: 013S 019W 36 F Out Date:  
#350 Owner: NPS Admin: DEP-Denali  
Name: **Bear Creek** Cause: Lightning

Today, fire personnel on N309VS reported a 40% active perimeter at 1620. The fire was the most active on the southeast perimeter. Fire behavior was mostly wind driven, running in tundra and creeping and backing into the wind. The fire is still located west of Moose Creek. This fire remains in monitor status.

Daily Report From: 08/18

**0.2 Acreage Change Since 08/17**

**HLL4** Lat: **64:15:59.0** Status: **U/U** Acres: **47,587.6** Option: **LIMITED**  
Lon: **154:18:58.0** Start Date: 6/21/13 Area: **TAD**  
Legal: 014S 023E 21 K Out Date:  
#342 Owner: BLM Admin: NOD-Fairbanks District  
Name: **Sulatna River** Cause: Lightning

The fire was last observed on 08/12/2013 by fire personnel on N309VS. This fire remains in monitor status.

## Unstaffed - AFS

Count: 34

Acres: 447,114.2

Acreage Change: 30,786.8

Daily Report From: 08/18

**0.2 Acreage Change Since 08/17**

**HLF5** Lat: **66:48:32.0** Status: U/U Acres: **64,078.4** Option: **LIMITED**  
**332332** Lon: **150:56:47.0** Start Date: 6/20/13 Area: **TAD**  
**PDHLF5** Legal: 023N 016W 23 F Out Date:  
#332 Owner: BLM Admin: NOD-Fairbanks District  
Name: **Prospect Creek** Cause: Lightning

The hoselay was removed from fire on 08/17/2013. The fire remains in monitor status.

Daily Report From: 08/18

**0.1 Acreage Change Since 08/17**

**HLE6** Lat: **67:12:33.0** Status: U/U Acres: **2,602.3** Option: **LIMITED**  
**331328** Lon: **151:47:04.0** Start Date: 6/20/13 Area: **TAD**  
**PDHEL6** Legal: 028N 019W 32 F Out Date:  
#328 Owner: STA Admin: L&W-Lands and Water  
Name: **Timber Creek** Cause: Lightning

This fire was last observed on 08/09/13 by N309VS. The fire remains in monitor status.

Daily Report From: 08/18

**2,370.6 Acreage Change Since 08/17**

**HLD5** Lat: **66:04:58.0** Status: U/U Acres: **21,847.8** Option: **LIMITED**  
Lon: **150:49:09.0** Start Date: 6/20/13 Area: **TAD**  
Legal: 015N 015W 31 F Out Date:  
#315 Owner: BLM Admin: NOD-Fairbanks District  
Name: **Ray River 2** Cause: Lightning

The fire was last observed on 8/14 by N-309VS. The fire remains in monitor status.

Daily Report From: 08/18

**0.0 Acreage Change Since 08/17**

**HLD1** Lat: **65:23:52.0** Status: U/U Acres: **10,377.0** Option: **LIMITED**  
Lon: **141:32:20.0** Start Date: 6/20/13 Area: **UYD**  
Legal: 007N 030E 27 F Out Date:  
#310 Owner: NCA Admin: Doyon  
Name: **Nation River** Cause: Lightning

The fire was last observed on 8/14 by N-9011N. The fire remains in monitor status.

Daily Report From: 08/18

**0.0 Acreage Change Since 08/17**

**HC33** Lat: **65:01:37.7** Status: U/U Acres: **26.8** Option: **MODIFIED**  
Lon: **141:14:57.3** Start Date: 3/14/13 Area: **UYD**  
Legal: 002N 032E 04 F Out Date:  
#002 Owner: NCA Admin: Doyon  
Name: **Windfall Mountain** Cause: Lightning

The fire was last observed on 8/14 by N-9011N. The fire remains in monitor status.

## Unstaffed - DOF

Count: 28

Acres: 485,642.9

Acreage Change: 617.2

Daily Report From: 08/18

**0.0 Acreage Change Since 08/17**

|               |                         |                    |                    |                         |
|---------------|-------------------------|--------------------|--------------------|-------------------------|
| <b>HTZ7</b>   | Lat: <b>65:13:28.8</b>  | Status: <b>U/C</b> | Acres: <b>84.0</b> | Option: <b>Critical</b> |
| <b>311649</b> | Lon: <b>147:01:10.2</b> |                    | Start Date: 8/3/13 | Area: <b>FAS</b>        |
| <b>PNHTZ7</b> | Legal: 5N 4E 30 F       |                    | Out Date:          |                         |
| #649          | Owner: PRI              |                    | Admin: PRI-Private |                         |
|               | Name: <b>Long Creek</b> |                    | Cause: Human       |                         |

The fire was not checked today and will remain in monitor status.

Daily Report From: 08/18

**0.0 Acreage Change Since 08/17**

|               |                          |                    |                             |                        |
|---------------|--------------------------|--------------------|-----------------------------|------------------------|
| <b>304646</b> | Lat: <b>62:41:37.2</b>   | Status: <b>U/U</b> | Acres: <b>183.9</b>         | Option: <b>Limited</b> |
|               | Lon: <b>154:51:39.6</b>  |                    | Start Date: 8/3/13          | Area: <b>SWS</b>       |
|               | Legal: 30N 30W 14 S      |                    | Out Date:                   |                        |
| #646          | Owner: STA               |                    | Admin: L&W-Lands and Waters |                        |
|               | Name: <b>Middle Fork</b> |                    | Cause: Lightning            |                        |

The fire was not flown today and will remain in monitor status.

Daily Report From: 08/18

**0.0 Acreage Change Since 08/17**

|               |                                |                    |                             |                        |
|---------------|--------------------------------|--------------------|-----------------------------|------------------------|
| <b>314639</b> | Lat: <b>62:44:54.3</b>         | Status: <b>U/U</b> | Acres: <b>7.7</b>           | Option: <b>Limited</b> |
|               | Lon: <b>145:55:19.4</b>        |                    | Start Date: 8/2/13          | Area: <b>CRS</b>       |
|               | Legal: 11N 4W 18 C             |                    | Out Date:                   |                        |
| #639          | Owner: STA                     |                    | Admin: L&W-Lands and Waters |                        |
|               | Name: <b>Twelve Mile Creek</b> |                    | Cause: Lightning            |                        |

The fire received heavy rain and will be flown again early this coming week.

Daily Report From: 08/18

**0.0 Acreage Change Since 08/17**

|               |                          |                    |                             |                        |
|---------------|--------------------------|--------------------|-----------------------------|------------------------|
| <b>314632</b> | Lat: <b>62:15:02.0</b>   | Status: <b>U/U</b> | Acres: <b>0.5</b>           | Option: <b>LIMITED</b> |
|               | Lon: <b>145:41:20.9</b>  |                    | Start Date: 8/1/13          | Area: <b>CRS</b>       |
|               | Legal: 6N 3W 36 C        |                    | Out Date:                   |                        |
| #632          | Owner: STA               |                    | Admin: L&W-Lands and Waters |                        |
|               | Name: <b>Moose Creek</b> |                    | Cause: Lightning            |                        |

The fire received heavy rain. Early next week the fire will be checked on the ground. If it is out, equipment will be demobed.

Daily Report From: 08/18

**0.0 Acreage Change Since 08/17**

|               |                               |                    |                             |                        |
|---------------|-------------------------------|--------------------|-----------------------------|------------------------|
| <b>314630</b> | Lat: <b>62:57:20.5</b>        | Status: <b>U/U</b> | Acres: <b>97.2</b>          | Option: <b>Limited</b> |
|               | Lon: <b>146:57:52.9</b>       |                    | Start Date: 8/1/13          | Area: <b>CRS</b>       |
|               | Legal: 14N 9W 32 C            |                    | Out Date:                   |                        |
| #630          | Owner: STA                    |                    | Admin: L&W-Lands and Waters |                        |
|               | Name: <b>Clearwater Creek</b> |                    | Cause: Lightning            |                        |

The fire remains in monitor status, received rain and will be flown again next week.

## Unstaffed - DOF

Count: 28

Acres: 485,642.9

Acreage Change: 617.2

Daily Report From: 08/18

**0.0 Acreage Change Since 08/17**

|               |                          |             |                             |                        |
|---------------|--------------------------|-------------|-----------------------------|------------------------|
| <b>HTW0</b>   | Lat: <b>62:17:44.0</b>   | Status: U/U | Acres: <b>1,360.0</b>       | Option: <b>Limited</b> |
| <b>314625</b> | Lon: <b>146:49:24.4</b>  |             | Start Date: 7/31/13         | Area: <b>CRS</b>       |
| <b>PNHTW0</b> | Legal: 6N 9W 13 C        |             | Out Date:                   |                        |
| # 625         | Owner: STA               |             | Admin: L&W-Lands and Waters |                        |
|               | Name: <b>Tabert Lake</b> |             | Cause: Lightning            |                        |

The fire received 3/4 inches of rain overnight and should be secure for days to come. The Type 3 management organization attached to the fire downsized and management of the fire has transitioned back to the area. Site assessments of Little Lake Louise, Louise, Susitna and Tyone Lakes are almost complete. The TFR over the fire has been cancelled.

Daily Report From: 08/18

**0.2 Acreage Change Since 08/17**

|               |                             |             |                             |                        |
|---------------|-----------------------------|-------------|-----------------------------|------------------------|
| <b>304596</b> | Lat: <b>60:59:07.2</b>      | Status: U/U | Acres: <b>4,310.2</b>       | Option: <b>Limited</b> |
|               | Lon: <b>154:59:21.0</b>     |             | Start Date: 7/28/13         | Area: <b>SWS</b>       |
|               | Legal: 10N 32W 5 S          |             | Out Date:                   |                        |
| # 596         | Owner: STA                  |             | Admin: L&W-Lands and Waters |                        |
|               | Name: <b>Whitefish Lake</b> |             | Cause: Lightning            |                        |

The fire was not flown today and will remain in monitor status.

Daily Report From: 08/18

**0.0 Acreage Change Since 08/17**

|               |                         |             |                               |                         |
|---------------|-------------------------|-------------|-------------------------------|-------------------------|
| <b>HS2N</b>   | Lat: <b>61:16:52.8</b>  | Status: U/U | Acres: <b>6,679.1</b>         | Option: <b>Modified</b> |
| <b>304591</b> | Lon: <b>155:14:04.2</b> |             | Start Date: 7/28/13           | Area: <b>SWS</b>        |
| <b>PNHS2N</b> | Legal: 14N 33W 29 S     |             | Out Date:                     |                         |
| # 591         | Owner: BLM              |             | Admin: AND-Anchorage District |                         |
|               | Name: <b>Can Creek</b>  |             | Cause: Lightning              |                         |

The fire was not flown today and will remain in monitor status.

Daily Report From: 08/18

**0.0 Acreage Change Since 08/17**

|               |                         |             |                     |                        |
|---------------|-------------------------|-------------|---------------------|------------------------|
| <b>HQ3V</b>   | Lat: <b>62:44:51.6</b>  | Status: U/U | Acres: <b>92.0</b>  | Option: <b>Limited</b> |
| <b>313554</b> | Lon: <b>141:46:23.4</b> |             | Start Date: 7/16/13 | Area: <b>TAS</b>       |
| <b>PNHQ3V</b> | Legal: 11N 19E 12 C     |             | Out Date:           |                        |
| # 554         | Owner: FWS              |             | Admin: TER-Tetlin   |                        |
|               | Name: <b>Jalamund</b>   |             | Cause: Lightning    |                        |

The fire was not flown today, and remains in monitor status.

Daily Report From: 08/18

**0.0 Acreage Change Since 08/17**

|               |                              |             |                     |                        |
|---------------|------------------------------|-------------|---------------------|------------------------|
| <b>313501</b> | Lat: <b>62:47:55.8</b>       | Status: U/U | Acres: <b>38.0</b>  | Option: <b>Limited</b> |
|               | Lon: <b>141:44:39.0</b>      |             | Start Date: 7/2/13  | Area: <b>TAS</b>       |
|               | Legal: 12N 20E 19 C          |             | Out Date:           |                        |
| # 501         | Owner: STA                   |             | Admin: FOR-Forestry |                        |
|               | Name: <b>Stuver Creek #2</b> |             | Cause: Lightning    |                        |

The fire was not flown today, and remains in monitor status.



## Unstaffed - DOF

Count: 28

Acres: 485,642.9

Acreage Change: 617.2

Daily Report From: 08/18

**0.0 Acreage Change Since 08/17**

**HM6Y** Lat: **62:47:37.0** Status: U/U Acres: **41.0** Option: **Limited**  
**313496** Lon: **141:47:00.2** Start Date: 7/2/13 Area: **TAS**  
 Legal: 12N 19E 26 C Out Date:  
 #496 Owner: FWS Admin: TER-Tetlin  
 Name: **Stuver Creek** Cause: Lightning

The fire was not flown today, and remains in monitor status.

Daily Report From: 08/18

**0.0 Acreage Change Since 08/17**

**313449** Lat: **63:45:57.2** Status: U/U Acres: **8,617.0** Option: **Limited**  
 Lon: **141:41:43.6** Start Date: 6/27/13 Area: **TAS**  
 Legal: 23 19 10 C Out Date:  
 #449 Owner: STA Admin: FOR-Forestry  
 Name: **Big Timber Creek** Cause: Lightning

This fire is burning in limited protection option area and no values are at risk. The fire will be monitored periodically by air.

Daily Report From: 08/18

**0.0 Acreage Change Since 08/17**

**314444** Lat: **62:41:52.9** Status: U/U Acres: **6,026.2** Option: **Limited**  
 Lon: **145:11:06.4** Start Date: 6/27/13 Area: **CRS**  
 Legal: 11N 1E 35 C Out Date:  
 #444 Owner: STA Admin: L&W-Lands and Waters  
 Name: **Excelsior** Cause: Lightning

The fire received heavy rain. A fire reconnaissance flight is planned for early this coming week.

Daily Report From: 08/18

**0.0 Acreage Change Since 08/17**

**HL6D** Lat: **60:16:34.2** Status: U/U Acres: **1,868.5** Option: **Limited**  
**304437** Lon: **153:54:56.4** Start Date: 6/27/13 Area: **SWS**  
 Legal: 02N 27W 11 S Out Date:  
 #437 Owner: NPS Admin: LCP-Lake Clark  
 Name: **Currant Creek** Cause: Lightning

The fire was not flown today and will remain in monitor status.

Daily Report From: 08/18

**617.0 Acreage Change Since 08/17**

**HL37** Lat: **63:25:42.1** Status: U/U Acres: **26,117.0** Option: **FULL**  
**313401** Lon: **143:41:58.9** Start Date: 6/25/13 Area: **TAS**  
**PNHL37** Legal: 19N 9E 16 C Out Date:  
 #401 Owner: NCA Admin: Tanacross Corporation  
 Name: **Moon Lake** Cause: Lightning

Containment objectives have been met on this fire, it is in monitor status and will be monitored periodically by air.

## Unstaffed - DOF

Count: 28

Acres: 485,642.9

Acreage Change: 617.2

Daily Report From: 08/18

**0.0 Acreage Change Since 08/17**

|               |                            |                    |                       |                         |
|---------------|----------------------------|--------------------|-----------------------|-------------------------|
| <b>HL3N</b>   | Lat: <b>64:44:09.6</b>     | Status: <b>U/C</b> | Acres: <b>1,806.0</b> | Option: <b>Critical</b> |
| <b>311388</b> | Lon: <b>148:41:19.2</b>    |                    | Start Date: 6/25/13   | Area: <b>FAS</b>        |
| <b>PNHL3N</b> | Legal: 2S 6W 14 F          |                    | Out Date:             |                         |
| #388          | Owner: NCA                 |                    | Admin: Togothele      |                         |
|               | Name: <b>Skinny's Road</b> |                    | Cause: Human          |                         |

The fire was not checked today and will remain in monitor status.

Daily Report From: 08/18

**0.0 Acreage Change Since 08/17**

|               |                         |                    |                       |                        |
|---------------|-------------------------|--------------------|-----------------------|------------------------|
| <b>313386</b> | Lat: <b>63:24:17.6</b>  | Status: <b>U/U</b> | Acres: <b>7,966.0</b> | Option: <b>Limited</b> |
|               | Lon: <b>141:31:25.5</b> |                    | Start Date: 6/25/13   | Area: <b>TAS</b>       |
|               | Legal: 19 20 23 C       |                    | Out Date:             |                        |
| #386          | Owner: STA              |                    | Admin: FOR-Forestry   |                        |
|               | Name: <b>Ladue Fork</b> |                    | Cause: Lightning      |                        |

This fire is burning in a limited protection option area and no values are at risk. The fire will be monitored periodically by air.

Daily Report From: 08/18

**0.0 Acreage Change Since 08/17**

|               |                         |                    |                             |                        |
|---------------|-------------------------|--------------------|-----------------------------|------------------------|
| <b>311366</b> | Lat: <b>64:02:26.4</b>  | Status: <b>U/U</b> | Acres: <b>5.0</b>           | Option: <b>Limited</b> |
|               | Lon: <b>148:40:37.8</b> |                    | Start Date: 6/23/13         | Area: <b>FAS</b>       |
|               | Legal: 10S 6W 1 F       |                    | Out Date:                   |                        |
| #366          | Owner: STA              |                    | Admin: L&W-Lands and Waters |                        |
|               | Name: <b>Iron Creek</b> |                    | Cause: Human                |                        |

The fire was not checked today and will remain in monitor status.

Daily Report From: 08/18

**0.0 Acreage Change Since 08/17**

|               |                          |                    |                                   |                        |
|---------------|--------------------------|--------------------|-----------------------------------|------------------------|
| <b>HLS2</b>   | Lat: <b>63:51:09.6</b>   | Status: <b>U/U</b> | Acres: <b>13,383.0</b>            | Option: <b>Limited</b> |
| <b>313357</b> | Lon: <b>143:43:36.0</b>  |                    | Start Date: 6/22/13               | Area: <b>TAS</b>       |
| <b>PDHLS2</b> | Legal: 24N 9E 20 C       |                    | Out Date:                         |                        |
| #357          | Owner: NCA               |                    | Admin: Doyon Regional Corporation |                        |
|               | Name: <b>Billy Creek</b> |                    | Cause: Lightning                  |                        |

This fire is burning in a limited protection area and not values are currently threatened. The fire will be monitored periodically by air.

Daily Report From: 08/18

**0.0 Acreage Change Since 08/17**

|               |                          |                    |                             |                     |
|---------------|--------------------------|--------------------|-----------------------------|---------------------|
| <b>HK58</b>   | Lat: <b>63:52:07.2</b>   | Status: <b>U/C</b> | Acres: <b>40.0</b>          | Option: <b>Full</b> |
| <b>311271</b> | Lon: <b>148:44:48.0</b>  |                    | Start Date: 6/18/13         | Area: <b>FAS</b>    |
| <b>PNHK58</b> | Legal: 12S 6W 16 F       |                    | Out Date:                   |                     |
| #271          | Owner: STA               |                    | Admin: L&W-Lands and Waters |                     |
|               | Name: <b>Moody Creek</b> |                    | Cause: Human                |                     |

The fire was not checked today and will remain in monitor status.

## Unstaffed - DOF

Count: 28

Acres: 485,642.9

Acreage Change: 617.2

Daily Report From: 08/18

**0.0 Acreage Change Since 08/17**

|               |                          |             |                             |                        |
|---------------|--------------------------|-------------|-----------------------------|------------------------|
| <b>311256</b> | Lat: <b>64:00:31.2</b>   | Status: U/U | Acres: <b>2.0</b>           | Option: <b>Limited</b> |
|               | Lon: <b>148:45:22.2</b>  |             | Start Date: 6/17/13         | Area: <b>FAS</b>       |
| #256          | Legal: 10S 06W 33 F      |             | Out Date:                   |                        |
|               | Owner: STA               |             | Admin: L&W-Lands and Waters |                        |
|               | Name: <b>Elsie Creek</b> |             | Cause: Human                |                        |

The fire was not checked today and will remain in monitor status.

Daily Report From: 08/18

**0.0 Acreage Change Since 08/17**

|               |                               |             |                             |                        |
|---------------|-------------------------------|-------------|-----------------------------|------------------------|
| <b>HMX5</b>   | Lat: <b>64:01:33.0</b>        | Status: U/U | Acres: <b>216.0</b>         | Option: <b>Limited</b> |
| <b>311255</b> | Lon: <b>148:39:36.6</b>       |             | Start Date: 6/17/13         | Area: <b>FAS</b>       |
| <b>PNHMX5</b> | Legal: 10S 6W 26 F            |             | Out Date:                   |                        |
| #255          | Owner: STA                    |             | Admin: L&W-Lands and Waters |                        |
|               | Name: <b>California Creek</b> |             | Cause: Human                |                        |

The fire was not checked today and will remain in monitor status.

Daily Report From: 08/18

**0.0 Acreage Change Since 08/17**

|               |                              |             |                             |                        |
|---------------|------------------------------|-------------|-----------------------------|------------------------|
| <b>311247</b> | Lat: <b>64:01:01.8</b>       | Status: U/U | Acres: <b>200.0</b>         | Option: <b>Limited</b> |
|               | Lon: <b>148:41:46.8</b>      |             | Start Date: 6/16/13         | Area: <b>FAS</b>       |
| #247          | Legal: 10S 6W 27 F           |             | Out Date:                   |                        |
|               | Owner: STA                   |             | Admin: L&W-Lands and Waters |                        |
|               | Name: <b>Tatlanika Creek</b> |             | Cause: Human                |                        |

The fire was not checked today and will remain in monitor status.

Daily Report From: 08/18

**0.0 Acreage Change Since 08/17**

|               |                            |             |                        |                        |
|---------------|----------------------------|-------------|------------------------|------------------------|
| <b>HJD1</b>   | Lat: <b>62:30:37.2</b>     | Status: U/U | Acres: <b>46,707.0</b> | Option: <b>Limited</b> |
| <b>313145</b> | Lon: <b>141:24:50.4</b>    |             | Start Date: 5/31/13    | Area: <b>TAS</b>       |
| <b>PDHJD1</b> | Legal: 8N 22E 6 C          |             | Out Date:              |                        |
| #145          | Owner: FWS                 |             | Admin: TER-Tetlin      |                        |
|               | Name: <b>Chisana River</b> |             | Cause: Lightning       |                        |

The fire was not flown today, and remains in monitor status.

Daily Report From: 08/18

**0.0 Acreage Change Since 08/17**

|               |                         |             |                             |                        |
|---------------|-------------------------|-------------|-----------------------------|------------------------|
| <b>HJC8</b>   | Lat: <b>61:27:19.8</b>  | Status: U/U | Acres: <b>201,809.0</b>     | Option: <b>Limited</b> |
| <b>304144</b> | Lon: <b>155:41:26.4</b> |             | Start Date: 5/31/13         | Area: <b>SWS</b>       |
| <b>PNHJC8</b> | Legal: 16N 36W 23 S     |             | Out Date:                   |                        |
| #144          | Owner: STA              |             | Admin: L&W-Lands and Waters |                        |
|               | Name: <b>Lime Hills</b> |             | Cause: Lightning            |                        |

The fire was not flown today and will remain in monitor status.

## Unstaffed - DOF

Count: 28

Acres: 485,642.9

Acreage Change: 617.2

Daily Report From: 08/18

**0.0 Acreage Change Since 08/17**

|               |                           |                    |  |                        |
|---------------|---------------------------|--------------------|--|------------------------|
| <b>HK6V</b>   | Lat: <b>62:32:09.6</b>    | Status: <b>U/U</b> | Acres: <b>157,747.5</b>                | Option: <b>Limited</b> |
| <b>304140</b> | Lon: <b>156:46:40.8</b>   |                    | Start Date: <b>5/31/13</b>             | Area: <b>SWS</b>       |
| <b>PNHK6V</b> | Legal: <b>28N 40W 7 S</b> |                    | Out Date:                              |                        |
| #140          | Owner: <b>STA</b>         |                    | Admin: <b>L&amp;W-Lands and Waters</b> |                        |
|               | Name: <b>Moore Creek</b>  |                    | Cause: <b>Lightning</b>                |                        |

The fire was not flown today and will remain in monitor status.

Daily Report From: 08/18

**0.0 Acreage Change Since 08/17**

|               |                           |                    |                            |                     |
|---------------|---------------------------|--------------------|----------------------------|---------------------|
| <b>HH5F</b>   | Lat: <b>63:55:17.8</b>    | Status: <b>U/C</b> | Acres: <b>239.0</b>        | Option: <b>Full</b> |
| <b>311088</b> | Lon: <b>148:51:41.6</b>   |                    | Start Date: <b>5/27/13</b> | Area: <b>FAS</b>    |
|               | Legal: <b>11S 7W 33 F</b> |                    | Out Date:                  |                     |
| #088          | Owner: <b>PRI</b>         |                    | Admin: <b>PRI-Private</b>  |                     |
|               | Name: <b>Louise Creek</b> |                    | Cause: <b>Human</b>        |                     |

The fire was not checked today and will remain in monitor status.

Daily Report From: 08/18

**0.0 Acreage Change Since 08/17**

|               |  |                    |  |                         |
|---------------|--|--------------------|--|-------------------------|
| <b>301011</b> | Lat: <b>61:43:57.2</b>                   | Status: <b>U/C</b> | Acres: <b>0.1</b>                      | Option: <b>Critical</b> |
|               | Lon: <b>149:01:42.4</b>                  |                    | Start Date: <b>4/27/13</b>             | Area: <b>MSS</b>        |
|               | Legal: <b>19N 2E 14 S</b>                |                    | Out Date:                              |                         |
| #011          | Owner: <b>STA</b>                        |                    | Admin: <b>L&amp;W-Lands and Waters</b> |                         |
|               | Name: <b>Buffalo Mine Coal Seam 2013</b> |                    | Cause: <b>Human</b>                    |                         |

Fire sill in monitor status.

Unstaffed - USFS

Count: 1

Acres: 0.1

Acres Change: 0.0

---

Daily Report From: 08/18

**0.0 Acreage Change Since 08/17**

|                |                         |             |                     |                        |
|----------------|-------------------------|-------------|---------------------|------------------------|
| <b>CGF-690</b> | Lat: <b>60:40:11.8</b>  | Status: U/C | Acres: <b>0.1</b>   | Option: <b>LIMITED</b> |
| <b>P0EK3T</b>  | Lon: <b>149:44:50.5</b> |             | Start Date: 8/16/13 | Area: <b>CGF</b>       |
| #690           | Legal: 7N 3W 26 U       |             | Out Date:           |                        |
|                | Owner: USFS             |             | Admin: CNF-Chugach  |                        |
|                | Name: <b>East Creek</b> |             | Cause: Human        |                        |

Fire is in patrol status.

## Prescribed - AFS

Count: 1

---

***NO Daily Reports*****No Acreage Reported**

|             |   |         |                       |                           |
|-------------|---|---------|-----------------------|---------------------------|
| <b>AA06</b> | Lat: <b>64:40:48.0</b>                        | Status: | Acres:                | Option: <b>PRESCRIBED</b> |
|             | Lon: <b>146:50:30.0</b>                       |         | Start Date: 5/10/13   | Area: <b>MID</b>          |
|             | Legal: 003S 004E 01 F                         |         | Out Date:             |                           |
| #A06        | Owner: MIL                                    |         | Admin: ARMY-U.S. Army |                           |
|             | Name: <b>YTA Grouse Habitat Prescribed Bu</b> |         | Cause: Prescribed     |                           |

## Out - DOF

Count: 3

Acres: 1.3

Acreage Change: 0.1

Daily Report From: 08/18

**0.1 Acreage On 08/18**

|               |                              |                    |                             |                         |
|---------------|------------------------------|--------------------|-----------------------------|-------------------------|
| <b>303691</b> | Lat: <b>60:01:53.3</b>       | Status: <b>Out</b> | Acres: <b>0.1</b>           | Option: <b>Critical</b> |
|               | Lon: <b>151:42:07.1</b>      |                    | Start Date: 8/17/13         | Area: <b>KKS</b>        |
|               | Legal: 02S 14W 4 S           |                    | Out Date: 8/18/13           |                         |
| #691          | Owner: STA                   |                    | Admin: L&W-Lands and Waters |                         |
|               | Name: <b>Ninilchik Beach</b> |                    | Cause: Human                |                         |

Fire occurred at 2335 last night. AST reported a grass fire that was spreading. Ninilchik VFD responded and extinguished the fire. DOF personnel checked the area today and found a less than .1 acre area of the wildland that had been burned. The fire was called out.

Daily Report From: 08/18

**0.0 Acreage Change Since 08/17**

|               |                           |                    |                     |                         |
|---------------|---------------------------|--------------------|---------------------|-------------------------|
| <b>HU4H</b>   | Lat: <b>64:51:50.1</b>    | Status: <b>Out</b> | Acres: <b>0.1</b>   | Option: <b>CRITICAL</b> |
| <b>311678</b> | Lon: <b>147:45:03.0</b>   |                    | Start Date: 8/11/13 | Area: <b>FAS</b>        |
| <b>PNHU4H</b> | Legal: 1N 1W 33 F         |                    | Out Date: 8/18/13   |                         |
| #678          | Owner: PRI                |                    | Admin: PRI-Private  |                         |
|               | Name: <b>Fair Grounds</b> |                    | Cause: Human        |                         |

The fire was checked and declared out.

Daily Report From: 08/18

**0.0 Acreage Change Since 08/17**

|               |                         |                    |                             |                        |
|---------------|-------------------------|--------------------|-----------------------------|------------------------|
| <b>HT4G</b>   | Lat: <b>64:45:17.0</b>  | Status: <b>Out</b> | Acres: <b>1.1</b>           | Option: <b>Limited</b> |
| <b>311663</b> | Lon: <b>148:53:01.5</b> |                    | Start Date: 8/5/13          | Area: <b>FAS</b>       |
| <b>PNHT4G</b> | Legal: 2S 7W 11 F       |                    | Out Date: 8/18/13           |                        |
| #663          | Owner: STA              |                    | Admin: L&W-Lands and Waters |                        |
|               | Name: <b>Sled Road</b>  |                    | Cause: Human                |                        |

H-59633 flew to check the fire today. The fire was cold trailed and no heat was found. The fire was declared out.

Alaska Interagency Coordination  
Center Situation Report  
Tuesday - 08/20/2013

| Wildland Fires                   | New | Out | Active | Npr | YTD Fires | YTD Acres   |
|----------------------------------|-----|-----|--------|-----|-----------|-------------|
| <b>Alaska Fire Service (AFS)</b> | 0   | 0   | 41     | 0   | 130       | 730,222.8   |
| GAD (Galena Zone)                | 0   | 0   | 1      | 0   | 32        | 50,897.7    |
| MID (Military)                   | 0   | 0   | 6      | 0   | 22        | 155,036.6   |
| TAD (Tanana Zone)                | 0   | 0   | 19     | 0   | 36        | 426,432.8   |
| UYD (Upper Yukon Zone)           | 0   | 0   | 15     | 0   | 40        | 97,855.7    |
| <b>State of Alaska (DOF)</b>     | 0   | 2   | 28     | 0   | 441       | 590,646.7   |
| CRS (Copper River)               | 0   | 1   | 4      | 0   | 41        | 7,847.6     |
| DAS (Delta)                      | 0   | 0   | 0      | 0   | 20        | 8.3         |
| FAS (Fairbanks)                  | 0   | 0   | 9      | 0   | 107       | 4,281.7     |
| HNS (Haines)                     | 0   | 0   | 0      | 0   | 5         | 0.6         |
| KKS (Kenai)                      | 0   | 0   | 0      | 0   | 77        | 52.5        |
| MSS (AnchorageMatSu Area)        | 0   | 0   | 1      | 0   | 96        | 177.3       |
| SWS (Southwest)                  | 0   | 0   | 6      | 0   | 53        | 452,721.0   |
| TAS (Tok)                        | 0   | 1   | 8      | 0   | 42        | 125,557.7   |
| <b>Forest Service (USFS)</b>     | 0   | 0   | 1      | 0   | 21        | 3.5         |
| CGF (Chugach)                    | 0   | 0   | 1      | 0   | 6         | 1.6         |
| TNF (Tongass)                    | 0   | 0   | 0      | 0   | 15        | 1.9         |
| <b>Statewide Totals</b>          | 0   | 2   | 70     | 0   | 592       | 1,320,873.0 |

**Active Wildfires:**

| Protection Summary: | CRI | FUL | MOD | LIM | NoEntry | TOTAL |
|---------------------|-----|-----|-----|-----|---------|-------|
| AFS Protection:     | 0   | 6   | 2   | 33  | 0       | 41    |
| DOF Protection:     | 3   | 5   | 1   | 19  | 0       | 28    |
| USFS Protection:    | 0   | 0   | 0   | 1   | 0       | 1     |
| Protection Totals:  | 3   | 11  | 3   | 53  | 0       | 70    |



**Status Summary**

|                  | Staffed         |                   | Unstaffed       |                   |
|------------------|-----------------|-------------------|-----------------|-------------------|
|                  | Contained (S/C) | Uncontained (S/U) | Contained (U/C) | Uncontained (U/U) |
| AFS Protection:  | 0               | 3                 | 5               | 33                |
| DOF Protection:  | 0               | 1                 | 5               | 22                |
| USFS Protection: | 0               | 0                 | 0               | 1                 |
| Status Totals:   | 0               | 4                 | 10              | 56                |

---

**Fuels Management Fires**

|                             | YTD Fires | YTD Acres | New | Active | Out Yesterday |
|-----------------------------|-----------|-----------|-----|--------|---------------|
| Borough                     | 1         | 0.5       | 0   | 0      | 0             |
| FWS (US Fish & Wildlife)    | 1         | 5.0       | 0   | 0      | 0             |
| Military                    | 11        | 5,149.0   | 0   | 1      | 0             |
| NPS (National Park Service) | 2         | 20.0      | 0   | 0      | 0             |
| Fuels Management Totals:    | 15        | 5,174.5   | 0   | 1      | 0             |

**Acreage Summary:**

|                      |                           |                                     |
|----------------------|---------------------------|-------------------------------------|
| Active Fires: 70     | Active Acres: 1,152,888.2 | 13,956.9 Acreage Change Since 08/18 |
| Prescribed Fires: 15 | Prescribed Acres: 5,174.5 |                                     |
| Out Fires: 522       | Out Acres: 167,984.8      | -317.5 Acreage Change               |
| Total Fires: 607.00  | Total Acres: 1,326,047.50 |                                     |

## Staffed - AFS

Count: 3

Acres: 179,698.0

Acreage Change: 0.0

Daily Report From: 08/19

**0.0 Acreage Change Since 08/18**

**HNF9** Lat: **65:22:40.0** Status: **S/U** Acres: **24,923.0** Option: **LIMITED**  
**332506** Lon: **144:17:40.0** Personnel: **224** Start Date: 7/3/13 Area: **UYD**  
**PDHNF9** Legal: 006N 017E 05 F Out Date:  
 #506 Owner: BLM Admin: NOD-Fairbanks District  
 Name: **Birch Creek** Cause: Lightning

Multiple structures and the community of Circle Hot Springs are threatened by the fire. Drought code indices continue to be very high and the fire is deep seated in tundra fuels. Today's fire behavior was creeping and smoldering.

| Assigned Crews: |           | Assigned: |
|-----------------|-----------|-----------|
| Allakaket # 1   | Type 2    | 8/10      |
| Bear Jaw        | Type 2 IA | 8/12      |
| Marshall        | Type 2    | 8/11      |
| NC-NCS #2       | Type 2 IA | 8/13      |
| NC-NCS-NCST #2  | Type 2 IA | 8/13      |
| St. Michael     | Type 2    | 8/11      |

Daily Report From: 08/19

**0.0 Acreage Change Since 08/18**

**HK8H** Lat: **64:41:37.2** Status: **S/U** Acres: **87,064.0** Option: **LIMITED**  
**332280** Lon: **146:35:29.4** Personnel: **8** Start Date: 6/19/13 Area: **MID**  
**PDHK8H** Legal: 2N 6E 32 F Out Date:  
 #280 Owner: MIL Admin: ARMY-U.S. Army  
 Name: **Stuart Creek 2** Cause: Human

Fire behavior today was creeping, backing, smoldering. Crews will continue to monitor and patrol Divisions B/C/M. Transfer of command to a Type 4 IC occurred today at 0800. Remaining on the fire are 1 Helicopter and several overhead personnel. The TFR was cancelled.

| Assigned Crews: |        | Assigned:           |
|-----------------|--------|---------------------|
| North Star      | Type 2 | 8/10 Released: 8/19 |

## Staffed - AFS

Count: 3

Acres: 179,698.0

Acreage Change: 0.0

Daily Report From: 08/19

**0.0 Acreage Change Since 08/18**

|               |                              |                       |                            |                        |
|---------------|------------------------------|-----------------------|----------------------------|------------------------|
| <b>HH8N</b>   | Lat: <b>63:53:35.0</b>       | Status: <b>S/U</b>    | Acres: <b>67,711.0</b>     | Option: <b>LIMITED</b> |
| <b>332117</b> | Lon: <b>145:59:35.0</b>      | Personnel: <b>474</b> | Start Date: <b>5/30/13</b> | Area: <b>MID</b>       |
| <b>PDHH8N</b> | Legal: <b>012S 009E 09 F</b> |                       | Out Date:                  |                        |
| #117          | Owner: <b>MIL</b>            |                       | Admin: <b>Army</b>         |                        |
|               | Name: <b>Mississippi</b>     |                       | Cause: <b>Human</b>        |                        |

Much of the perimeter remains sheltered in both hardwoods and spruce understory. Expect limited growth until fire weather indices increase. Creeping and smoldering throughout the fire area today with isolated pockets of slash burning interior. Single tree torching was also observed. Mop-up remains difficult due to extremely dry deep duff layers. Crews continued to secure the northern most section of the fire to protect Whitestone as well as other values at risk to the north. The fire received intermittent precip.

| Assigned Crews: |        | Assigned: |
|-----------------|--------|-----------|
| Chena           | IHC    | 8/16      |
| Holy Cross      | Type 2 | 8/11      |
| MHR # 2         | T2IA   | 8/13      |
| MS Interagency  | T2IA   | 8/13      |
| Midnight Suns   | IHC    | 8/11      |
| Minto # 1       | Type 2 | 8/16      |
| Mt. Village     | Type 2 | 8/16      |
| NHS # 3         | T2IA   | 8/13      |
| Nulato # 1      | Type 2 | 8/11      |
| Nulato # 2      | Type 2 | 8/11      |
| Piilot Station  | Type 2 | 8/16      |
| Selawik # 2     | Type 2 | 8/17      |
| Tanana # 1      | Type 2 | 8/11      |
| Tennessee # 2   | T2IA   | 8/16      |
| White Mountain  | T2IA   | 8/10      |

## Staffed - DOF

Count: 1

Acres: 20,749.0

Acreage Change: 0.0

Daily Report From: 08/19

**0.0 Acreage Change Since 08/18**

|               |                               |                      |                            |                     |
|---------------|-------------------------------|----------------------|----------------------------|---------------------|
| <b>HL5N</b>   | Lat: <b>63:17:09.4</b>        | Status: <b>S/U</b>   | Acres: <b>20,749.0</b>     | Option: <b>FULL</b> |
| <b>313414</b> | Lon: <b>142:26:42.8</b>       | Personnel: <b>85</b> | Start Date: <b>6/26/13</b> | Area: <b>TAS</b>    |
| <b>PNHL5N</b> | Legal: <b>17N 15E 1 C</b>     |                      | Out Date:                  |                     |
| <b>#414</b>   | Owner: <b>NCA</b>             |                      | Admin: <b>Tetlin</b>       |                     |
|               | Name: <b>Tetlin Jct Ridge</b> |                      | Cause: <b>Lightning</b>    |                     |

Partly sunny skies allowed for an aerial reconnaissance flight of the fire yesterday and smoldering was observed on portions of the southeastern fireline. Having completed containment objectives, fire personnel in Division Z were removed from the line. A squad of Gannett Glacier worked to line and secure a NFWS repeater and to construct a medium helispot for access in case another drying trend occurs. All structure protection equipment was pulled and backhauled from along the Alaska Highway. Upper Tanana #1 demobed. All remaining crews will demob on Tuesday will full demobed planned for the end of the week.

|                  |           |           |                |
|------------------|-----------|-----------|----------------|
| Assigned Crews:  |           | Assigned: |                |
| Gannett          | Type 2 IA | 8/12      |                |
| Upper Tanana # 1 | Type 2    | 8/12      | Released: 8/19 |
| Upper Tanana # 2 | Type 2    | 8/17      |                |
| Yukon            | T2IA      | 8/17      |                |

## Unstaffed - AFS

Count: 38

Acres: 465,914.1

Acreage Change: 14,463.5

**Daily Report From: 08/18****0.3 Acreage On 08/18**

**HWD8** Lat: **63:59:48.6** Status: **U/C** Acres: **0.3** Option: **FULL**  
**332695** Lon: **145:40:28.8** Start Date: 8/18/13 Area: **MID**  
 Legal: 011S 011E 06 F Out Date:  
 #695 Owner: MIL Admin: Army  
 Name: **Buffalo DZ #2** Cause: Human

Fire was responded to by local fire department resources. Fire investigator was ordered as fire start could not be determined and was considered a suspicious start. Another engine was ordered to assist with the fire and were later released to their home units.

**Daily Report From: 08/18****0.1 Acreage On 08/18**

**HWD7** Lat: **63:59:49.8** Status: **U/C** Acres: **0.1** Option: **FULL**  
**332694** Lon: **145:40:27.6** Start Date: 8/18/13 Area: **MID**  
 Legal: 011S 011E 06 F Out Date:  
 #694 Owner: MIL Admin: Army  
 Name: **Buffalo DZ #1** Cause: Human

Fire was responded to by local fire department resources. Fire investigator was ordered as fire start could not be determined and was considered a suspicious start. Another engine was ordered to assist with the fire and were later released to their home units.

## Daily Report From: 08/19

**0.0 Acreage Change Since 08/18**

**HV77** Lat: **64:29:38.4** Status: **U/U** Acres: **2.0** Option: **LIMITED**  
 Lon: **152:25:02.4** Start Date: 8/18/13 Area: **TAD**  
 Legal: 005S 025W 12 F Out Date:  
 #693 Owner: BLM Admin: NOD-Fairbanks District  
 Name: **Chitanatala Moutain** Cause: Lightning

The fire was observed on 08/19/2013 by fire personnel on N309VS at1615. This fire was reported as smoldering and creeping in Tundra with a 15% active perimeter on the middle 1/3 of the slope. This fire remains in monitor status.

## Daily Report From: 08/19

**0.0 Acreage Change Since 08/18**

**HVY4** Lat: **65:33:55.0** Status: **U/U** Acres: **0.1** Option: **FULL**  
 Lon: **144:54:42.0** Start Date: 8/16/13 Area: **UYD**  
**PDHVY4** Legal: 009N 014E 31 F Out Date:  
 #689 Owner: STA Admin: L&W-Lands and Water  
 Name: **Boulder Creek** Cause: Human

The fire is in monitor status.

## Daily Report From: 08/19

**0.0 Acreage Change Since 08/18**

**HVC9** Lat: **64:42:18.0** Status: **U/U** Acres: **3.0** Option: **LIMITED**  
 Lon: **152:29:30.6** Start Date: 8/13/13 Area: **TAD**  
 Legal: 002S 025W 25 F Out Date:  
 #685 Owner: BLM Admin: NOD-Fairbanks District  
 Name: **Redlands Lake** Cause: Lightning

The fire was observed on 08/19/2013 by fire personnel on N309VS at1620. This fire was smoldering in hardwoods with a 5% active perimeter. This fire remains in monitor status.

## Unstaffed - AFS

Count: 38

Acres: 465,914.1

Acreage Change: 14,463.5

Daily Report From: 08/19

**0.0 Acreage Change Since 08/18**

**HU79** Lat: **64:27:06.0** Status: **U/U** Acres: **20.0** Option: **LIMITED**  
 Lon: **141:27:07.0** Start Date: 8/12/13 Area: **UYD**  
**PDHU79** Legal: 05S 032E 29 F Out Date:  
 #683 Owner: NCA Admin: DOYON LIMITED  
 Name: **Columbia** Cause: Lightning

The fire was last observed on 8/14 by N-9011N. The fire remains in monitor status.

Daily Report From: 08/19

**0.0 Acreage Change Since 08/18**

**HUA5** Lat: **61:11:00.0** Status: **U/U** Acres: **0.1** Option: **LIMITED**  
**332672** Lon: **149:35:00.0** Start Date: 8/7/13 Area: **MID**  
 Legal: 013N 002W 26 S Out Date:  
 #672 Owner: MIL Admin: Army  
 Name: **JBER** Cause: Human

This fire will remain in monitor status.

Daily Report From: 08/19

**0.0 Acreage Change Since 08/18**

**HT20** Lat: **67:07:31.2** Status: **U/C** Acres: **1,634.0** Option: **FULL**  
**332661** Lon: **146:57:24.0** Start Date: 8/4/13 Area: **UYD**  
**PDHT20** Legal: 027N 004E 31 F Out Date:  
 #661 Owner: NCA Admin: Venetie  
 Name: **Crater Creek** Cause: Human

This fire remains in monitor status.

Daily Report From: 08/19

**1,204.3 Acreage Change Since 08/18**

**HT0J** Lat: **64:39:20.0** Status: **U/U** Acres: **3,074.8** Option: **LIMITED**  
 Lon: **152:26:37.0** Start Date: 8/3/13 Area: **TAD**  
 Legal: 003S 024W 18 F Out Date:  
 #654 Owner: BLM Admin: NOD-Fairbanks District  
 Name: **Chitanana** Cause: Lightning - WFU

The fire was observed on 08/19/2013 by fire personnel on N309VS at 1600. The fire behavior was backing in tundra and continuing to grow to the south with a 25% active perimeter. There was a 100% cloud cover in the area. This fire remains in monitor status.

Daily Report From: 08/19

**0.0 Acreage Change Since 08/18**

**HT0F** Lat: **66:10:52.2** Status: **U/C** Acres: **18.0** Option: **FULL**  
**332652** Lon: **147:43:52.2** Start Date: 8/3/13 Area: **UYD**  
**PDHT0F** Legal: 016N 001W 27 F Out Date:  
 #652 Owner: FWS Admin: YFR-Yukon Flats  
 Name: **Beaverdam Lake** Cause: Lightning

The fire was last observed on 8/14 by N-9011N. The fire remains in monitor status.

## Unstaffed - AFS

Count: 38

Acres: 465,914.1

Acreage Change: 14,463.5

Daily Report From: 08/19

**635.4 Acreage Change Since 08/18**

**HTT8** Lat: **64:08:06.0** Status: **U/U** Acres: **3,725.8** Option: **LIMITED**  
**332642** Lon: **153:05:05.0** Start Date: 8/2/13 Area: **TAD**  
 Legal: 016S 029E 02 K Out Date:  
 #642 Owner: BLM Admin: NOD-Fairbanks District  
 Name: **Sethkokna** Cause: Lightning - WFU

The fire was observed on 08/19/2013 by fire personnel on N309VS at 1730. The fire was reported to be smoldering and creeping in black spruce with an active perimeter of 20%, with a 100% cloud cover in area. This fire remains in monitor status.

Daily Report From: 08/19

**0.0 Acreage Change Since 08/18**

**HS4T** Lat: **67:19:07.2** Status: **U/U** Acres: **50.7** Option: **LIMITED**  
**331610** Lon: **152:05:50.4** Start Date: 7/29/13 Area: **TAD**  
 Legal: 029N 020W 19 F Out Date:  
 #610 Owner: STA Admin: L&W-Lands and Waters  
 Name: **Grizzly Creek** Cause: Lightning

The fire was last observed on 08/09 by N309VS. This fire remains in monitor status.

Daily Report From: 08/19

**0.0 Acreage Change Since 08/18**

**HS1S** Lat: **66:12:43.8** Status: **U/C** Acres: **51.0** Option: **MODIFIED**  
**332588** Lon: **147:16:41.4** Start Date: 7/27/13 Area: **UYD**  
 Legal: 016N 002E 14 F Out Date:  
 #588 Owner: NCA Admin: Doyon  
 Name: **Twin Lakes** Cause: Lightning

The fire was last observed on 8/14 by N-9011N. The fire remains in monitor status.

Daily Report From: 08/19

**0.0 Acreage Change Since 08/18**

**HQ1V** Lat: **67:59:00.0** Status: **U/U** Acres: **1,422.3** Option: **LIMITED**  
 Lon: **144:07:00.0** Start Date: 7/15/13 Area: **UYD**  
**PDHQ1V** Legal: 037N 016E 32 F Out Date:  
 #550 Owner: FWS Admin: ARR-Arctic  
 Name: **Koness** Cause: Lightning - WFU

The fire was last observed on 8/8 by N9011N. The fire remains in monitor status.

Daily Report From: 08/19

**0.0 Acreage Change Since 08/18**

**HQJ4** Lat: **64:34:00.5** Status: **U/U** Acres: **1,267.8** Option: **LIMITED**  
**GAD-540** Lon: **155:47:10.8** Start Date: 7/13/13 Area: **GAD**  
**PDHQJ4** Legal: 11S 15E 1 K Out Date:  
 #540 Owner: NCA Admin: Doyon Regional Corporation  
 Name: **Main Creek** Cause: Lightning

The fire was not flown today and will remain in monitor status.

## Unstaffed - AFS

Count: 38

Acres: 465,914.1

Acreage Change: 14,463.5

Daily Report From: 08/19

**0.0 Acreage Change Since 08/18**

**HQG2** Lat: **65:26:06.6** Status: **U/U** Acres: **2,243.5** Option: **LIMITED**  
**331538** Lon: **154:08:17.4** Start Date: 7/13/13 Area: **TAD**  
**PDHQG2** Legal: 001S 023E 03 K Out Date:  
#538 Owner: STA Admin: L&W-Lands and Water  
Name: **West Fork** Cause: Lightning

The fire was last observed on 08/09 by N309VS. This fire remains in monitor status.

Daily Report From: 08/19

**206.0 Acreage Change Since 08/18**

**HN86** Lat: **63:28:36.6** Status: **U/U** Acres: **12,325.0** Option: **LIMITED**  
Lon: **152:06:03.6** Start Date: 7/6/13 Area: **TAD**  
**PDHN86** Legal: 017S 024W 02 F Out Date:  
#518 Owner: NPS Admin: DEP-Denali  
Name: **Castle Rocks** Cause: Lightning

The fire was observed on 08/19/2013 by fire personnel on N309VS at 1800. They reported multiple areas of smoldering around a 10% active perimeter. There was 100% cloud cover over the area. This fire remains in monitor status.

Daily Report From: 08/19

**0.0 Acreage Change Since 08/18**

**HNX5** Lat: **65:49:00.0** Status: **U/U** Acres: **2.0** Option: **LIMITED**  
**311511** Lon: **147:47:00.0** Start Date: 7/4/13 Area: **UYD**  
**PDHNX5** Legal: 012N 001E 26 F Out Date:  
#511 Owner: STA Admin: L&W-Lands and Waters  
Name: **Victoria Creek** Cause: Lightning

The fire was last observed on 8/14 by N-9011N. The fire remains in monitor status.

Daily Report From: 08/19

**0.0 Acreage Change Since 08/18**

**HM3U** Lat: **65:58:01.8** Status: **U/U** Acres: **13,473.8** Option: **LIMITED**  
**332495** Lon: **145:40:39.6** Start Date: 7/1/13 Area: **UYD**  
**PDHM3U** Legal: 13N 10E 8 F Out Date:  
#495 Owner: FWS Admin: YFR-Yukon Flats  
Name: **Discovery Creek** Cause: Lightning

The fire was last observed on 8/14 by N-9011N. The fire remains in monitor status.

**Daily Report From: 08/18****0.0 Acreage Change Since 08/17**

**HM2V** Lat: **63:48:15.7** Status: **U/U** Acres: **1.9** Option: **LIMITED**  
**332489** Lon: **145:08:09.7** Start Date: 7/1/13 Area: **MID**  
Legal: 013S 013E 12 F Out Date:  
#489 Owner: MIL Admin: ARMY-U.S. Army  
Name: **Gerstle** Cause: Lightning

The fire was last observed on 8/1 by N40HU. The fire remains in monitor status.



## Unstaffed - AFS

Count: 38

Acres: 465,914.1

Acreage Change: 14,463.5

Daily Report From: 08/19

**0.0 Acreage Change Since 08/18**

**HMJ9** Lat: **67:13:10.0** Status: **U/U** Acres: **4,334.5** Option: **LIMITED**  
**332475** Lon: **145:16:37.0** Start Date: 6/29/13 Area: **UYD**  
 Legal: 028N 011E 26 F Out Date:  
 #475 Owner: FWS Admin: YFR-Yukon Flats  
 Name: **Joint Lake** Cause: Lightning

Crews continued and completed mop up in spots. All crews were released at the end of shift today. This fire will be unstaffed and be in monitor status.

|                               |                     |
|-------------------------------|---------------------|
| Assigned Crews:               | Assigned:           |
| VICC Interagency # 4 Type 2IA | 8/13 Released: 8/19 |
| Venetie #2 Type 2             | 8/13 Released: 8/19 |

Daily Report From: 08/19

**0.0 Acreage Change Since 08/18**

**HMD7** Lat: **67:11:13.0** Status: **U/U** Acres: **23,355.4** Option: **LIMITED**  
**332469** Lon: **142:05:35.0** Start Date: 6/29/13 Area: **UYD**  
**PDHMD7** Legal: 027N 026E 07 F Out Date:  
 #469 Owner: FWS Admin: ARR-Arctic  
 Name: **North Porcupine** Cause: Lightning

The fire was last observed on 7/29 by 361EH. The fire remains in monitor status.

Daily Report From: 08/19

**0.0 Acreage Change Since 08/18**

**HMB3** Lat: **63:34:02.0** Status: **U/U** Acres: **4,441.6** Option: **LIMITED**  
 Lon: **151:21:06.0** Start Date: 6/28/13 Area: **TAD**  
 Legal: 015S 020W 36 F Out Date:  
 #466 Owner: NPS Admin: DEP-Denali  
 Name: **McKinley River East** Cause: Lightning

The fire was observed on 08/15/2013 by H58191. The fire remains in monitor status.

Daily Report From: 08/19

**0.0 Acreage Change Since 08/18**

**HL81** Lat: **67:51:48.0** Status: **U/U** Acres: **33.2** Option: **LIMITED**  
 Lon: **143:32:12.0** Start Date: 6/28/13 Area: **UYD**  
 Legal: 035N 019E 18 F Out Date:  
 #462 Owner: FWS Admin: ARR-Arctic  
 Name: **Shoulder Mountain** Cause: Lightning

The fire was last observed on 8/8 by N9011N. The fire remains in monitor status.

Daily Report From: 08/19

**17.0 Acreage Change Since 08/18**

**HLSV** Lat: **63:41:34.0** Status: **U/U** Acres: **33,279.0** Option: **LIMITED**  
**332429** Lon: **150:08:36.0** Start Date: 6/26/13 Area: **TAD**  
**PDHLSV** Legal: 014S 013W 19 F Out Date:  
 #429 Owner: NPS Admin: DEP-Denali  
 Name: **Toklat River East** Cause: Lightning

The fire was observed on 08/19/2013 by fire personnel on N309VS at 1830. There was a 100% cloud cover over the fire. The fire was smoldering in numerous spots along the west side of the fire along the Toklat River. This fire remains in monitor status.

## Unstaffed - AFS

Count: 38

Acres: 465,914.1

Acreage Change: 14,463.5

Daily Report From: 08/19

**10,426.1 Acreage Change Since 08/18**

**HL3W** Lat: **63:59:20.0** Status: **U/U** Acres: **62,318.0** Option: **LIMITED**  
 Lon: **150:37:56.0** Start Date: 6/25/13 Area: **TAD**  
 Legal: 011S 016W 02 F Out Date:  
 #394 Owner: NPS Admin: DEP-Denali  
 Name: **Sandless Lake** Cause: Lightning

The fire was observed on 08/19/2013 by fire personnel on N309VS at 1900. They reported a 20% active perimeter with 100% cloud cover and southeast winds in area. The fire was most active on the northern edge and was backing in tundra and spreading to the east and west. This fire remains in monitor status.

Daily Report From: 08/19

**432.2 Acreage Change Since 08/18**

**HL1B** Lat: **64:36:58.0** Status: **U/U** Acres: **26,405.9** Option: **LIMITED**  
**332377** Lon: **154:10:09.0** Start Date: 6/24/13 Area: **TAD**  
**PDHL1B** Legal: 010S 023E 13 K Out Date:  
 #377 Owner: FWS Admin: NOR-Nowitna  
 Name: **Little Mud** Cause: Lightning

The fire was observed on 08/19/2013 by fire personnel on N309VS at 1645 with a 2 % active perimeter. There was light precip over the fire. The fire was smoldering in numerous locations along the perimeter. This fire remains in monitor status.

Daily Report From: 08/19

**0.0 Acreage Change Since 08/18**

**HL07** Lat: **64:05:52.2** Status: **U/U** Acres: **6,106.7** Option: **LIMITED**  
 Lon: **151:35:13.8** Start Date: 6/24/13 Area: **TAD**  
**PDHL07** Legal: 009S 021W 36 F Out Date:  
 #376 Owner: BLM Admin: NOD-Fairbanks District  
 Name: **Dead Fish Lake** Cause: Lightning

This fire was last observed on 08/18/2013 by fire personnel on N309VS . This fire remains in monitor status.

Daily Report From: 08/19

**0.0 Acreage Change Since 08/18**

**HLZ3** Lat: **67:02:15.0** Status: **U/U** Acres: **15,528.3** Option: **LIMITED**  
 Lon: **147:19:59.0** Start Date: 6/23/13 Area: **UYD**  
 Legal: 026N 002E 33 F Out Date:  
 #370 Owner: FWS Admin: YFR-Yukon Flats  
 Name: **Chandalar** Cause: Lightning

The fire was last observed on 8/14 by N-9011N. The fire remains in monitor status.

Daily Report From: 08/19

**0.0 Acreage Change Since 08/18**

**HLT2** Lat: **63:56:19.0** Status: **U/U** Acres: **64,499.0** Option: **FULL**  
**331360** Lon: **152:12:09.0** Start Date: 6/22/13 Area: **TAD**  
**PDHLT2** Legal: 011S 024W 26 F Out Date:  
 #360 Owner: STA Admin: L&W-Lands and Water  
 Name: **Beaver Log Lakes** Cause: Lightning

This fire was last observed on 08/18/2013 by fire personnel on N309VS . This fire remains in monitor status.

## Unstaffed - AFS

Count: 38

Acres: 465,914.1

Acreage Change: 14,463.5

Daily Report From: 08/19

**0.0 Acreage Change Since 08/18**

**HLT1** Lat: **63:54:29.4** Status: **U/U** Acres: **35,406.5** Option: **LIMITED**  
**332359** Lon: **151:22:03.6** Start Date: 6/22/13 Area: **TAD**  
**PDHLT1** Legal: 012S 019W 06 F Out Date:  
#359 Owner: NPS Admin: DEP-Denali  
Name: **Moving River** Cause: Lightning

This fire was last observed on 08/18/2013 by fire personnel on N309VS . This fire remains in monitor status.

Daily Report From: 08/19

**1,542.0 Acreage Change Since 08/18**

**HLM6** Lat: **63:44:33.0** Status: **U/U** Acres: **4,369.8** Option: **LIMITED**  
Lon: **151:09:04.0** Start Date: 6/21/13 Area: **TAD**  
Legal: 013S 019W 36 F Out Date:  
#350 Owner: NPS Admin: DEP-Denali  
Name: **Bear Creek** Cause: Lightning

The fire was observed on 08/19/2013 by fire personnel on N309VS at 1825. They reported that 20 % of the perimeter was active, with east winds of 5 mph and 100% cloud cover and light precip. The southeastern edge of the fire was smoldering and creeping in tundra. This fire remains in monitor status.

Daily Report From: 08/19

**0.0 Acreage Change Since 08/18**

**HLL4** Lat: **64:15:59.0** Status: **U/U** Acres: **47,587.6** Option: **LIMITED**  
Lon: **154:18:58.0** Start Date: 6/21/13 Area: **TAD**  
Legal: 014S 023E 21 K Out Date:  
#342 Owner: BLM Admin: NOD-Fairbanks District  
Name: **Sulatna River** Cause: Lightning

The fire was observed on 08/19/2013 by fire personnel on N309VS at 1710. There were no visible smokes showing. This fire remains in monitor status.

Daily Report From: 08/19

**0.0 Acreage Change Since 08/18**

**HLF5** Lat: **66:48:32.0** Status: **U/U** Acres: **64,078.4** Option: **LIMITED**  
**332332** Lon: **150:56:47.0** Start Date: 6/20/13 Area: **TAD**  
**PDHLF5** Legal: 023N 016W 23 F Out Date:  
#332 Owner: BLM Admin: NOD-Fairbanks District  
Name: **Prospect Creek** Cause: Lightning

The hoselay was removed from fire on 08/17/2013. The fire remains in monitor status.

Daily Report From: 08/19

**0.0 Acreage Change Since 08/18**

**HLE6** Lat: **67:12:33.0** Status: **U/U** Acres: **2,602.3** Option: **LIMITED**  
**331328** Lon: **151:47:04.0** Start Date: 6/20/13 Area: **TAD**  
**PDHEL6** Legal: 028N 019W 32 F Out Date:  
#328 Owner: STA Admin: L&W-Lands and Water  
Name: **Timber Creek** Cause: Lightning

This fire was last observed on 08/09/13 by N309VS. The fire remains in monitor status.

## Unstaffed - AFS

Count: 38

Acres: 465,914.1

Acreage Change: 14,463.5

Daily Report From: 08/19

**0.0 Acreage Change Since 08/18**

**HLD5** Lat: **66:04:58.0** Status: **U/U** Acres: **21,847.8** Option: **LIMITED**  
 Lon: **150:49:09.0** Start Date: 6/20/13 Area: **TAD**  
 Legal: 015N 015W 31 F Out Date:  
 #315 Owner: BLM Admin: NOD-Fairbanks District  
 Name: **Ray River 2** Cause: Lightning

The fire was last observed on 8/14 by N-309VS. The fire remains in monitor status.

Daily Report From: 08/19

**0.0 Acreage Change Since 08/18**

**HLD1** Lat: **65:23:52.0** Status: **U/U** Acres: **10,377.0** Option: **LIMITED**  
 Lon: **141:32:20.0** Start Date: 6/20/13 Area: **UYD**  
 Legal: 007N 030E 27 F Out Date:  
 #310 Owner: NCA Admin: Doyon  
 Name: **Nation River** Cause: Lightning

The fire was last observed on 8/14 by N-9011N. The fire remains in monitor status.

Daily Report From: 08/19

**0.0 Acreage Change Since 08/18**

**HC33** Lat: **65:01:37.7** Status: **U/U** Acres: **26.8** Option: **MODIFIED**  
 Lon: **141:14:57.3** Start Date: 3/14/13 Area: **UYD**  
 Legal: 002N 032E 04 F Out Date:  
 #002 Owner: NCA Admin: Doyon  
 Name: **Windfall Mountain** Cause: Lightning

The fire was last observed on 8/14 by N-9011N. The fire remains in monitor status.

## Unstaffed - DOF

Count: 27

Acres: 486,527.0

Acreage Change: -506.6

Daily Report From: 08/19

**-0.4 Acreage Change Since 08/18**

**HU4Q** Lat: **64:41:31.4** Status: **U/U** Acres: **1,436.0** Option: **FULL**  
**311679** Lon: **145:46:55.0** Start Date: 8/11/13 Area: **FAS**  
**PNHU4Q** Legal: 2S 10E 33 F Out Date:  
#679 Owner: STA Admin: SMHL-Mental Health  
Name: **Caribou Creek** Cause: Human

All resources were demobed off of the fire, leaving it in monitor status.

Assigned Crews:

Fairbanks # 2

Type 2

Assigned:

8/11

Released: 8/19

Daily Report From: 08/19

**0.0 Acreage Change Since 08/18**

**HTZ7** Lat: **65:13:28.8** Status: **U/C** Acres: **84.0** Option: **Critical**  
**311649** Lon: **147:01:10.2** Start Date: 8/3/13 Area: **FAS**  
**PNHTZ7** Legal: 5N 4E 30 F Out Date:  
#649 Owner: PRI Admin: PRI-Private  
Name: **Long Creek** Cause: Human

The Long Creek Fire was not checked and remains in monitor status.

Daily Report From: 08/19

**0.0 Acreage Change Since 08/18**

**304646** Lat: **62:41:37.2** Status: **U/U** Acres: **183.9** Option: **Limited**  
Lon: **154:51:39.6** Start Date: 8/3/13 Area: **SWS**  
Legal: 30N 30W 14 S Out Date:  
#646 Owner: STA Admin: L&W-Lands and Waters  
Name: **Middle Fork** Cause: Lightning

The fire was not flown today, and will remain in monitor status.

Daily Report From: 08/19

**0.0 Acreage Change Since 08/18**

**314632** Lat: **62:15:02.0** Status: **U/U** Acres: **0.5** Option: **Limited**  
Lon: **145:41:20.9** Start Date: 8/1/13 Area: **CRS**  
Legal: 6N 3W 36 C Out Date:  
#632 Owner: STA Admin: L&W-Lands and Waters  
Name: **Moose Creek** Cause: Lightning

The fire received significant rain during the last 48 hours. All plumbing, the pump and sprinkler kits were slingloaded from the cabin site. No smokes were observed.

Daily Report From: 08/19

**0.0 Acreage Change Since 08/18**

**314630** Lat: **62:57:20.5** Status: **U/U** Acres: **97.2** Option: **LIMITED**  
Lon: **146:57:52.8** Start Date: 8/1/13 Area: **CRS**  
Legal: 14N 9W 32 C Out Date:  
#630 Owner: STA Admin: L&W-Lands and Waters  
Name: **Clearwater Creek** Cause: Lightning

The fire remains in monitor status, received rain and will be flown again next week.

## Unstaffed - DOF

Count: 27

Acres: 486,527.0

Acreage Change: -506.6

Daily Report From: 08/19

**0.0 Acreage Change Since 08/18**

|               |                          |             |                             |                        |
|---------------|--------------------------|-------------|-----------------------------|------------------------|
| <b>HTW0</b>   | Lat: <b>62:17:44.0</b>   | Status: U/U | Acres: <b>1,360.0</b>       | Option: <b>Limited</b> |
| <b>314625</b> | Lon: <b>146:49:24.4</b>  |             | Start Date: 7/31/13         | Area: <b>CRS</b>       |
| <b>PNHTW0</b> | Legal: 6N 9W 13 C        |             | Out Date:                   |                        |
| #625          | Owner: STA               |             | Admin: L&W-Lands and Waters |                        |
|               | Name: <b>Tabert Lake</b> |             | Cause: Lightning            |                        |

Several smokes were observed, primarily in the interior. Natural barriers, the retardant line on the east side of the fire and wet weather are currently inhibiting further growth and activity. Site assessments by boat along the shores of Little Lake Louise, Louise, Susitna and Tyone Lakes are completed and the fire was demobed. During the next shift site assessments along the road system will continue.

Daily Report From: 08/19

**0.0 Acreage Change Since 08/18**

|               |                             |             |                             |                        |
|---------------|-----------------------------|-------------|-----------------------------|------------------------|
| <b>304596</b> | Lat: <b>60:59:07.2</b>      | Status: U/U | Acres: <b>4,310.2</b>       | Option: <b>Limited</b> |
|               | Lon: <b>154:59:21.0</b>     |             | Start Date: 7/28/13         | Area: <b>SWS</b>       |
|               | Legal: 10N 32W 5 S          |             | Out Date:                   |                        |
| #596          | Owner: STA                  |             | Admin: L&W-Lands and Waters |                        |
|               | Name: <b>Whitefish Lake</b> |             | Cause: Lightning            |                        |

The fire was not flown today, and will remain in monitor status.

Daily Report From: 08/19

**0.0 Acreage Change Since 08/18**

|               |                         |             |                               |                         |
|---------------|-------------------------|-------------|-------------------------------|-------------------------|
| <b>HS2N</b>   | Lat: <b>61:16:52.8</b>  | Status: U/U | Acres: <b>6,679.1</b>         | Option: <b>Modified</b> |
| <b>304591</b> | Lon: <b>155:14:04.2</b> |             | Start Date: 7/28/13           | Area: <b>SWS</b>        |
| <b>PNHS2N</b> | Legal: 14N 33W 29 S     |             | Out Date:                     |                         |
| #591          | Owner: BLM              |             | Admin: AND-Anchorage District |                         |
|               | Name: <b>Can Creek</b>  |             | Cause: Lightning              |                         |

The fire was not flown today and will remain in monitor status.

Daily Report From: 08/19

**0.0 Acreage Change Since 08/18**

|               |                         |             |                     |                        |
|---------------|-------------------------|-------------|---------------------|------------------------|
| <b>HQ3V</b>   | Lat: <b>62:44:51.6</b>  | Status: U/U | Acres: <b>92.0</b>  | Option: <b>LIMITED</b> |
| <b>313554</b> | Lon: <b>141:46:23.4</b> |             | Start Date: 7/16/13 | Area: <b>TAS</b>       |
| <b>PNHQ3V</b> | Legal: 11N 19E 12 C     |             | Out Date:           |                        |
| #554          | Owner: FWS              |             | Admin: TER-Tetlin   |                        |
|               | Name: <b>Jalamund</b>   |             | Cause: Lightning    |                        |

The fire was flown by H-393NS. It was reported as 5% active with single tree torching and minimal growth. It remains in monitor status.

Daily Report From: 08/19

**0.0 Acreage Change Since 08/18**

|               |                           |             |                    |                        |
|---------------|---------------------------|-------------|--------------------|------------------------|
| <b>HM6Y</b>   | Lat: <b>62:47:37.0</b>    | Status: U/U | Acres: <b>41.0</b> | Option: <b>Limited</b> |
| <b>313496</b> | Lon: <b>141:47:00.2</b>   |             | Start Date: 7/2/13 | Area: <b>TAS</b>       |
|               | Legal: 12N 19E 26 C       |             | Out Date:          |                        |
| #496          | Owner: FWS                |             | Admin: TER-Tetlin  |                        |
|               | Name: <b>Stuver Creek</b> |             | Cause: Lightning   |                        |

The fire was flown today by H-393NS. It was reported as 5% active with creeping and smoldering on the north side of the fire.

## Unstaffed - DOF

Count: 27

Acres: 486,527.0

Acreage Change: -506.6

Daily Report From: 08/19

**0.0 Acreage Change Since 08/18**

**313449** Lat: **63:45:57.2** Status: **U/U** Acres: **8,617.0** Option: **Limited**  
 Lon: **141:41:43.6** Start Date: **6/27/13** Area: **TAS**  
 Legal: 23 19 10 C Out Date:  
 #449 Owner: STA Admin: FOR-Forestry  
 Name: **Big Timber Creek** Cause: Lightning

The fire was flown today and no smokes were visible. The fire will remain in monitor status and be patrolled periodically.

Daily Report From: 08/19

**110.8 Acreage Change Since 08/18**

**314444** Lat: **62:41:52.9** Status: **U/U** Acres: **6,137.0** Option: **Limited**  
 Lon: **145:11:06.4** Start Date: **6/27/13** Area: **CRS**  
 Legal: 11N 1E 35 C Out Date:  
 #444 Owner: STA Admin: L&W-Lands and Waters  
 Name: **Excelsior** Cause: Lightning

The fire has received significant precipitation. The perimeter was 2% active, with several interior smokes observed.

Daily Report From: 08/19

**0.0 Acreage Change Since 08/18**

**HL6D** Lat: **60:16:34.2** Status: **U/U** Acres: **1,868.5** Option: **Limited**  
**304437** Lon: **153:54:56.4** Start Date: **6/27/13** Area: **SWS**  
 Legal: 02N 27W 11 S Out Date:  
 #437 Owner: NPS Admin: LCP-Lake Clark  
 Name: **Currant Creek** Cause: Lightning

The fire was not flown today, and will remain in monitor status.

Daily Report From: 08/19

**-617.0 Acreage Change Since 08/18**

**HL37** Lat: **63:25:42.1** Status: **U/U** Acres: **25,500.0** Option: **FULL**  
**313401** Lon: **143:41:58.9** Start Date: **6/25/13** Area: **TAS**  
**PNHL37** Legal: 19N 9E 16 C Out Date:  
 #401 Owner: NCA Admin: Tanacross Corporation  
 Name: **Moon Lake** Cause: Lightning

Continment objectives have been met on this fire and it is in monitor status. Fire personnel were inserted into Mansfield Lake Village to pull structure protection gear and expect to have all gear backhauled and debris piles covered (for later burning) by end of shift on Tuesday.

Daily Report From: 08/19

**0.0 Acreage Change Since 08/18**

**HL3N** Lat: **64:44:09.6** Status: **U/C** Acres: **1,806.0** Option: **Critical**  
**311388** Lon: **148:41:19.2** Start Date: **6/25/13** Area: **FAS**  
**PNHL3N** Legal: 2S 6W 14 F Out Date:  
 #388 Owner: NCA Admin: Togothele  
 Name: **Skinny's Road** Cause: Human

The Skinny's Road Fire was not checked and remains in monitor status.

## Unstaffed - DOF

Count: 27

Acres: 486,527.0

Acreage Change: -506.6

Daily Report From: 08/19

**0.0 Acreage Change Since 08/18**

|               |                         |             |                       |                        |
|---------------|-------------------------|-------------|-----------------------|------------------------|
| <b>313386</b> | Lat: <b>63:24:17.6</b>  | Status: U/U | Acres: <b>7,966.0</b> | Option: <b>Limited</b> |
|               | Lon: <b>141:31:25.5</b> |             | Start Date: 6/25/13   | Area: <b>TAS</b>       |
| #386          | Legal: 19 20 23 C       |             | Out Date:             |                        |
|               | Owner: STA              |             | Admin: FOR-Forestry   |                        |
|               | Name: <b>Ladue Fork</b> |             | Cause: Lightning      |                        |

The fire was flown today and no smokes were visible. The fire will remain in monitor status and be patrolled periodically by air.

Daily Report From: 08/19

**0.0 Acreage Change Since 08/18**

|               |                         |             |                             |                        |
|---------------|-------------------------|-------------|-----------------------------|------------------------|
| <b>311366</b> | Lat: <b>64:02:26.4</b>  | Status: U/U | Acres: <b>5.0</b>           | Option: <b>Limited</b> |
|               | Lon: <b>148:40:37.8</b> |             | Start Date: 6/23/13         | Area: <b>FAS</b>       |
| #366          | Legal: 10S 6W 1 F       |             | Out Date:                   |                        |
|               | Owner: STA              |             | Admin: L&W-Lands and Waters |                        |
|               | Name: <b>Iron Creek</b> |             | Cause: Human                |                        |

The Iron Creek Fire was not checked and remains in monitor status.

Daily Report From: 08/19

**0.0 Acreage Change Since 08/18**

|               |                          |             |                                   |                        |
|---------------|--------------------------|-------------|-----------------------------------|------------------------|
| <b>HLS2</b>   | Lat: <b>63:51:09.6</b>   | Status: U/U | Acres: <b>13,383.0</b>            | Option: <b>Limited</b> |
| <b>313357</b> | Lon: <b>143:43:36.0</b>  |             | Start Date: 6/22/13               | Area: <b>TAS</b>       |
| <b>PDHLS2</b> | Legal: 24N 9E 20 C       |             | Out Date:                         |                        |
| #357          | Owner: NCA               |             | Admin: Doyon Regional Corporation |                        |
|               | Name: <b>Billy Creek</b> |             | Cause: Lightning                  |                        |

The fire was not flown today but remains in monitor status and will be patrolled periodically by air.

Daily Report From: 08/19

**0.0 Acreage Change Since 08/18**

|               |                          |             |                             |                     |
|---------------|--------------------------|-------------|-----------------------------|---------------------|
| <b>HK58</b>   | Lat: <b>63:52:07.2</b>   | Status: U/C | Acres: <b>40.0</b>          | Option: <b>Full</b> |
| <b>311271</b> | Lon: <b>148:44:48.0</b>  |             | Start Date: 6/18/13         | Area: <b>FAS</b>    |
| <b>PNHK58</b> | Legal: 12S 6W 16 F       |             | Out Date:                   |                     |
| #271          | Owner: STA               |             | Admin: L&W-Lands and Waters |                     |
|               | Name: <b>Moody Creek</b> |             | Cause: Human                |                     |

The Moody Creek Fire was not checked and remains in monitor status.

Daily Report From: 08/19

**0.0 Acreage Change Since 08/18**

|               |                          |             |                             |                        |
|---------------|--------------------------|-------------|-----------------------------|------------------------|
| <b>311256</b> | Lat: <b>64:00:31.2</b>   | Status: U/U | Acres: <b>2.0</b>           | Option: <b>Limited</b> |
|               | Lon: <b>148:45:22.2</b>  |             | Start Date: 6/17/13         | Area: <b>FAS</b>       |
| #256          | Legal: 10S 06W 33 F      |             | Out Date:                   |                        |
|               | Owner: STA               |             | Admin: L&W-Lands and Waters |                        |
|               | Name: <b>Elsie Creek</b> |             | Cause: Human                |                        |

The Elsie Creek Fire was not checked and remains in monitor status.



## Unstaffed - DOF

Count: 27

Acres: 486,527.0

Acreage Change: -506.6

Daily Report From: 08/19

**0.0 Acreage Change Since 08/18**

|               |                               |             |                             |                        |
|---------------|-------------------------------|-------------|-----------------------------|------------------------|
| <b>HMX5</b>   | Lat: <b>64:01:33.0</b>        | Status: U/U | Acres: <b>216.0</b>         | Option: <b>Limited</b> |
| <b>311255</b> | Lon: <b>148:39:36.6</b>       |             | Start Date: 6/17/13         | Area: <b>FAS</b>       |
| <b>PNHMX5</b> | Legal: 10S 6W 26 F            |             | Out Date:                   |                        |
| #255          | Owner: STA                    |             | Admin: L&W-Lands and Waters |                        |
|               | Name: <b>California Creek</b> |             | Cause: Human                |                        |

The California Creek Fire was not checked and remains in monitor status.

Daily Report From: 08/19

**0.0 Acreage Change Since 08/18**

|               |                              |             |                             |                        |
|---------------|------------------------------|-------------|-----------------------------|------------------------|
| <b>311247</b> | Lat: <b>64:01:01.8</b>       | Status: U/U | Acres: <b>200.0</b>         | Option: <b>Limited</b> |
|               | Lon: <b>148:41:46.8</b>      |             | Start Date: 6/16/13         | Area: <b>FAS</b>       |
|               | Legal: 10S 6W 27 F           |             | Out Date:                   |                        |
| #247          | Owner: STA                   |             | Admin: L&W-Lands and Waters |                        |
|               | Name: <b>Tatlanika Creek</b> |             | Cause: Human                |                        |

The Tatlanika Creek Fire was not checked and remains in monitor status.

Daily Report From: 08/19

**0.0 Acreage Change Since 08/18**

|               |                            |             |                        |                        |
|---------------|----------------------------|-------------|------------------------|------------------------|
| <b>HJD1</b>   | Lat: <b>62:30:37.2</b>     | Status: U/U | Acres: <b>46,707.0</b> | Option: <b>Limited</b> |
| <b>313145</b> | Lon: <b>141:24:50.4</b>    |             | Start Date: 5/31/13    | Area: <b>TAS</b>       |
| <b>PDHJD1</b> | Legal: 8N 22E 6 C          |             | Out Date:              |                        |
| #145          | Owner: FWS                 |             | Admin: TER-Tetlin      |                        |
|               | Name: <b>Chisana River</b> |             | Cause: Lightning       |                        |

The fire was flown today by H-393NS. It was reported as 3% active on the northwest side, creeping and smoldering. Minimal new growth was observed. The fire will remain in Monitor status.

Daily Report From: 08/19

**0.0 Acreage Change Since 08/18**

|               |                         |             |                             |                        |
|---------------|-------------------------|-------------|-----------------------------|------------------------|
| <b>HJC8</b>   | Lat: <b>61:27:19.8</b>  | Status: U/U | Acres: <b>201,809.0</b>     | Option: <b>Limited</b> |
| <b>304144</b> | Lon: <b>155:41:26.4</b> |             | Start Date: 5/31/13         | Area: <b>SWS</b>       |
| <b>PNHJC8</b> | Legal: 16N 36W 23 S     |             | Out Date:                   |                        |
| #144          | Owner: STA              |             | Admin: L&W-Lands and Waters |                        |
|               | Name: <b>Lime Hills</b> |             | Cause: Lightning            |                        |

The fire was not flown today, and will remain in monitor status.

Daily Report From: 08/19

**0.0 Acreage Change Since 08/18**

|               |                          |             |                             |                        |
|---------------|--------------------------|-------------|-----------------------------|------------------------|
| <b>HK6V</b>   | Lat: <b>62:32:09.6</b>   | Status: U/U | Acres: <b>157,747.5</b>     | Option: <b>Limited</b> |
| <b>304140</b> | Lon: <b>156:46:40.8</b>  |             | Start Date: 5/31/13         | Area: <b>SWS</b>       |
| <b>PNHK6V</b> | Legal: 28N 40W 7 S       |             | Out Date:                   |                        |
| #140          | Owner: STA               |             | Admin: L&W-Lands and Waters |                        |
|               | Name: <b>Moore Creek</b> |             | Cause: Lightning            |                        |

The fire was not flown today, and will remain in monitor status.

## Unstaffed - DOF

Count: 27

Acres: 486,527.0

Acreage Change: -506.6

Daily Report From: 08/19

**0.0 Acreage Change Since 08/18****HH5F**Lat: **63:55:17.8**Status: **U/C**Acres: **239.0**Option: **Full****311088**Lon: **148:51:41.6**Start Date: **5/27/13**Area: **FAS**Legal: **11S 7W 33 F**

Out Date:

#088

Owner: **PRI**Admin: **PRI-Private**Name: **Louise Creek**Cause: **Human**

The Louise Creek Fire was not checked and remains in monitor status.

Daily Report From: 08/19

**0.0 Acreage Change Since 08/18****301011**Lat: **61:43:57.2**Status: **U/C**Acres: **0.1**Option: **Critical**Lon: **149:01:42.4**Start Date: **4/27/13**Area: **MSS**Legal: **19N 2E 14 S**

Out Date:

#011

Owner: **STA**Admin: **L&W-Lands and Waters**Name: **Buffalo Mine Coal Seam 2013**Cause: **Human**

Fire remains in monitor status. Lot of rain in the area today.

## Unstaffed - USFS

Count: 1

Acres: 0.1

Acreage Change: 0.0

---

Daily Report From: 08/19

**0.0 Acreage Change Since 08/18**

|         |                         |             |                     |                        |
|---------|-------------------------|-------------|---------------------|------------------------|
| CGF-690 | Lat: <b>60:40:11.8</b>  | Status: U/U | Acres: <b>0.1</b>   | Option: <b>LIMITED</b> |
| P0EK3T  | Lon: <b>149:44:50.5</b> |             | Start Date: 8/16/13 | Area: <b>CGF</b>       |
| #690    | Legal: 7N 3W 26 U       |             | Out Date:           |                        |
|         | Owner: USFS             |             | Admin: CGF-Chugach  |                        |
|         | Name: <b>East Creek</b> |             | Cause: Human        |                        |

The fire is in monitor status.

## Prescribed - AFS

Count: 1

---

***NO Daily Reports*****No Acreage Reported**

|             |   |         |                       |                           |
|-------------|---|---------|-----------------------|---------------------------|
| <b>AA06</b> | Lat: <b>64:40:48.0</b>                        | Status: | Acres:                | Option: <b>PRESCRIBED</b> |
|             | Lon: <b>146:50:30.0</b>                       |         | Start Date: 5/10/13   | Area: <b>MID</b>          |
|             | Legal: 003S 004E 01 F                         |         | Out Date:             |                           |
| #A06        | Owner: MIL                                    |         | Admin: ARMY-U.S. Army |                           |
|             | Name: <b>YTA Grouse Habitat Prescribed Bu</b> |         | Cause: Prescribed     |                           |

## Out - DOF

Count: 2

Acres: 45.7

Acreage Change: 0.0

Daily Report From: 08/19

**0.0 Acreage Change Since 08/18**

|               |                                |                    |                             |                        |
|---------------|--------------------------------|--------------------|-----------------------------|------------------------|
| <b>314639</b> | Lat: <b>62:44:54.3</b>         | Status: <b>Out</b> | Acres: <b>7.7</b>           | Option: <b>Limited</b> |
|               | Lon: <b>145:55:19.4</b>        |                    | Start Date: 8/2/13          | Area: <b>CRS</b>       |
| #639          | Legal: 11N 4W 18 C             |                    | Out Date: 8/19/13           |                        |
|               | Owner: STA                     |                    | Admin: L&W-Lands and Waters |                        |
|               | Name: <b>Twelve Mile Creek</b> |                    | Cause: Lightning            |                        |

Fire was declared out.

Daily Report From: 08/19

**0.0 Acreage Change Since 08/18**

|               |                              |                    |                     |                        |
|---------------|------------------------------|--------------------|---------------------|------------------------|
| <b>313501</b> | Lat: <b>62:47:55.8</b>       | Status: <b>Out</b> | Acres: <b>38.0</b>  | Option: <b>Limited</b> |
|               | Lon: <b>141:44:39.0</b>      |                    | Start Date: 7/2/13  | Area: <b>TAS</b>       |
| #501          | Legal: 12N 20E 19 C          |                    | Out Date: 8/19/13   |                        |
|               | Owner: STA                   |                    | Admin: FOR-Forestry |                        |
|               | Name: <b>Stuver Creek #2</b> |                    | Cause: Lightning    |                        |

The fire was flown by H-393NS and no smokes were observed. The fire was called Contained, Controlled and Out at 1448.

Alaska Interagency Coordination  
Center Situation Report  
Wednesday - 08/21/2013

| Wildland Fires                   | New | Out | Active | Npr | YTD Fires | YTD Acres   |
|----------------------------------|-----|-----|--------|-----|-----------|-------------|
| <b>Alaska Fire Service (AFS)</b> | 0   | 0   | 41     | 0   | 130       | 729,693.8   |
| GAD (Galena Zone)                | 0   | 0   | 1      | 0   | 32        | 50,897.7    |
| MID (Military)                   | 0   | 0   | 6      | 0   | 22        | 154,507.6   |
| TAD (Tanana Zone)                | 0   | 0   | 19     | 0   | 36        | 426,432.8   |
| UYD (Upper Yukon Zone)           | 0   | 0   | 15     | 0   | 40        | 97,855.7    |
| <b>State of Alaska (DOF)</b>     | 0   | 1   | 27     | 0   | 441       | 590,646.7   |
| CRS (Copper River)               | 0   | 1   | 3      | 0   | 41        | 7,847.6     |
| DAS (Delta)                      | 0   | 0   | 0      | 0   | 20        | 8.3         |
| FAS (Fairbanks)                  | 0   | 0   | 9      | 0   | 107       | 4,281.7     |
| HNS (Haines)                     | 0   | 0   | 0      | 0   | 5         | 0.6         |
| KKS (Kenai)                      | 0   | 0   | 0      | 0   | 77        | 52.5        |
| MSS (AnchorageMatSu Area)        | 0   | 0   | 1      | 0   | 96        | 177.3       |
| SWS (Southwest)                  | 0   | 0   | 6      | 0   | 53        | 452,721.0   |
| TAS (Tok)                        | 0   | 0   | 8      | 0   | 42        | 125,557.7   |
| <b>Forest Service (USFS)</b>     | 0   | 0   | 1      | 0   | 21        | 3.5         |
| CGF (Chugach)                    | 0   | 0   | 1      | 0   | 6         | 1.6         |
| TNF (Tongass)                    | 0   | 0   | 0      | 0   | 15        | 1.9         |
| <b>Statewide Totals</b>          | 0   | 1   | 69     | 0   | 592       | 1,320,344.0 |

**Active Wildfires:**

| Protection Summary: | CRI | FUL | MOD | LIM | NoEntry | TOTAL |
|---------------------|-----|-----|-----|-----|---------|-------|
| AFS Protection:     | 0   | 6   | 2   | 33  | 0       | 41    |
| DOF Protection:     | 3   | 5   | 1   | 18  | 0       | 27    |
| USFS Protection:    | 0   | 0   | 0   | 1   | 0       | 1     |
| Protection Totals:  | 3   | 11  | 3   | 52  | 0       | 69    |

**Status Summary**

|                  | Staffed         |                   | Unstaffed       |                   |
|------------------|-----------------|-------------------|-----------------|-------------------|
|                  | Contained (S/C) | Uncontained (S/U) | Contained (U/C) | Uncontained (U/U) |
| AFS Protection:  | 0               | 3                 | 5               | 33                |
| DOF Protection:  | 0               | 1                 | 5               | 21                |
| USFS Protection: | 0               | 0                 | 0               | 1                 |
| Status Totals:   | 0               | 4                 | 10              | 55                |

---

**Fuels Management Fires**

|                             | YTD Fires | YTD Acres | New | Active | Out Yesterday |
|-----------------------------|-----------|-----------|-----|--------|---------------|
| Borough                     | 1         | 0.5       | 0   | 0      | 0             |
| FWS (US Fish & Wildlife)    | 1         | 5.0       | 0   | 0      | 0             |
| Military                    | 11        | 5,149.0   | 0   | 1      | 0             |
| NPS (National Park Service) | 2         | 20.0      | 0   | 0      | 0             |
| Fuels Management Totals:    | 15        | 5,174.5   | 0   | 1      | 0             |

**Acreage Summary:**

|                      |                           |                                   |
|----------------------|---------------------------|-----------------------------------|
| Active Fires: 69     | Active Acres: 1,152,358.7 | -528.9 Acreage Change Since 08/19 |
| Prescribed Fires: 15 | Prescribed Acres: 5,174.5 |                                   |
| Out Fires: 523       | Out Acres: 167,985.3      | -317.5 Acreage Change             |
| Total Fires: 607.00  | Total Acres: 1,325,518.50 |                                   |

## Staffed - AFS

Count: 3

Acres: 179,169.0

Acreage Change: -529.0

Daily Report From: 08/20

**0.0 Acreage Change Since 08/19**

**HNF9** Lat: **65:22:40.0** Status: **S/U** Acres: **24,923.0** Option: **LIMITED**  
**332506** Lon: **144:17:40.0** Personnel: **182** Start Date: 7/3/13 Area: **UYD**  
**PDHNF9** Legal: 006N 017E 05 F Out Date:  
#506 Owner: BLM Admin: NOD-Fairbanks District  
Name: **Birch Creek** Cause: Lightning

Today's fire behavior was creeping and smoldering. Rain occurred over the fire area last night and during today's operational period. Excess resources are being released and made available for other assignments. The TFR was cancelled today.

| Assigned Crews: | Type      | Assigned: |                |
|-----------------|-----------|-----------|----------------|
| Allakaket # 1   | Type 2    | 8/10      |                |
| Bear Jaw        | Type 2 IA | 8/12      | Released: 8/20 |
| Marshall        | Type 2    | 8/11      |                |
| NC-NCS #2       | Type 2 IA | 8/13      | Released: 8/20 |
| NC-NCS-NCST #2  | Type 2 IA | 8/13      | Released: 8/20 |
| St. Michael     | Type 2    | 8/11      |                |

Daily Report From: 08/20

**0.0 Acreage Change Since 08/19**

**HK8H** Lat: **64:41:37.2** Status: **S/U** Acres: **87,064.0** Option: **LIMITED**  
**332280** Lon: **146:35:29.4** Personnel: **7** Start Date: 6/19/13 Area: **MID**  
**PDHK8H** Legal: 2N 6E 32 F Out Date:  
#280 Owner: MIL Admin: ARMY-U.S. Army  
Name: **Stuart Creek 2** Cause: Human

Today's fire behavior was smoldering. The fire area received rain. Ground personnel will continue to patrol and monitor Divisions B, C, F, L, and M.

Daily Report From: 08/20

**-529.0 Acreage Change Since 08/19**

**HH8N** Lat: **63:53:35.0** Status: **S/U** Acres: **67,182.0** Option: **LIMITED**  
**332117** Lon: **145:59:35.0** Personnel: **430** Start Date: 5/30/13 Area: **MID**  
**PDHH8N** Legal: 012S 009E 09 F Out Date:  
#117 Owner: MIL Admin: Army  
Name: **Mississippi** Cause: Human

Much of the perimeter remains sheltered in both hardwood and spruce understory. Expect limited growth as fire weather indices have decreased. Creeping and smoldering throughout the fire area. Duff Moisture Codes and Drought Codes remain high. Mop-up remains difficult due to extremely dry deep duff layers. Fire received significant precipitation and high relative humidities.

| Assigned Crews: | Type   | Assigned: |                |
|-----------------|--------|-----------|----------------|
| Chena           | IHC    | 8/16      |                |
| Holy Cross      | Type 2 | 8/11      |                |
| MHR # 2         | T2IA   | 8/13      |                |
| MS Interagency  | T2IA   | 8/13      | Released: 8/20 |
| Midnight Suns   | IHC    | 8/11      |                |
| Minto # 1       | Type 2 | 8/16      |                |
| Mt. Village     | Type 2 | 8/16      |                |
| NHS # 3         | T2IA   | 8/13      |                |
| Nulato # 1      | Type 2 | 8/11      |                |
| Nulato # 2      | Type 2 | 8/11      |                |
| Pilot Station   | Type 2 | 8/16      |                |
| Selawik # 2     | Type 2 | 8/17      |                |
| Tanana # 1      | Type 2 | 8/11      |                |
| Tennessee # 2   | T2IA   | 8/16      | Released: 8/20 |
| White Mountain  | T2IA   | 8/10      |                |



## Staffed - DOF

Count: 1

Acres: 20,749.0

Acreage Change: 0.0

Daily Report From: 08/20

**0.0 Acreage Change Since 08/19**

|               |                               |                      |                            |                     |
|---------------|-------------------------------|----------------------|----------------------------|---------------------|
| <b>HL5N</b>   | Lat: <b>63:17:09.4</b>        | Status: <b>S/U</b>   | Acres: <b>20,749.0</b>     | Option: <b>Full</b> |
| <b>313414</b> | Lon: <b>142:26:42.8</b>       | Personnel: <b>37</b> | Start Date: <b>6/26/13</b> | Area: <b>TAS</b>    |
| <b>PNHL5N</b> | Legal: <b>17N 15E 1 C</b>     |                      | Out Date:                  |                     |
| #414          | Owner: <b>NCA</b>             |                      | Admin: <b>Tetlin</b>       |                     |
|               | Name: <b>Tetlin Jct Ridge</b> |                      | Cause: <b>Lightning</b>    |                     |

An aerial reconnaissance flight of the fire was performed and heat was observed in the interior and on the northern and eastern perimeter with smoldering with occasional single tree torching. Demob continues with completion planned for Thursday and transition back to the Tok area on Friday.

## Assigned Crews:

|                  |           |
|------------------|-----------|
| Gannett          | Type 2 IA |
| Upper Tanana # 2 | Type 2    |
| Yukon            | T2IA      |

## Assigned:

|      |                |
|------|----------------|
| 8/12 | Released: 8/20 |
| 8/17 | Released: 8/20 |
| 8/17 | Released: 8/20 |

## Unstaffed - AFS

Count: 38

Acres: 465,914.1

Acreage Change: 0.1

Daily Report From: 08/20

**0.0 Acreage Change Since 08/18**

|               |                            |             |                     |                     |
|---------------|----------------------------|-------------|---------------------|---------------------|
| <b>HWD8</b>   | Lat: <b>63:59:48.6</b>     | Status: U/C | Acres: <b>0.3</b>   | Option: <b>FULL</b> |
| <b>332695</b> | Lon: <b>145:40:28.8</b>    |             | Start Date: 8/18/13 | Area: <b>MID</b>    |
|               | Legal: 011S 011E 06 F      |             | Out Date:           |                     |
| # 695         | Owner: MIL                 |             | Admin: Army         |                     |
|               | Name: <b>Buffalo DZ #2</b> |             | Cause: Human        |                     |

This fire remains in monitor status.

Daily Report From: 08/20

**0.0 Acreage Change Since 08/18**

|               |                            |             |                     |                     |
|---------------|----------------------------|-------------|---------------------|---------------------|
| <b>HWD7</b>   | Lat: <b>63:59:49.8</b>     | Status: U/C | Acres: <b>0.1</b>   | Option: <b>FULL</b> |
| <b>332694</b> | Lon: <b>145:40:27.6</b>    |             | Start Date: 8/18/13 | Area: <b>MID</b>    |
|               | Legal: 011S 011E 06 F      |             | Out Date:           |                     |
| # 694         | Owner: MIL                 |             | Admin: Army         |                     |
|               | Name: <b>Buffalo DZ #1</b> |             | Cause: Human        |                     |

This fire remains in monitor status.

Daily Report From: 08/20

**0.0 Acreage Change Since 08/19**

|             |                                  |             |                               |                        |
|-------------|----------------------------------|-------------|-------------------------------|------------------------|
| <b>HV77</b> | Lat: <b>64:29:38.4</b>           | Status: U/U | Acres: <b>2.0</b>             | Option: <b>LIMITED</b> |
|             | Lon: <b>152:25:02.4</b>          |             | Start Date: 8/18/13           | Area: <b>TAD</b>       |
|             | Legal: 005S 025W 12 F            |             | Out Date:                     |                        |
| # 693       | Owner: BLM                       |             | Admin: NOD-Fairbanks District |                        |
|             | Name: <b>Chitanatala Moutain</b> |             | Cause: Lightning              |                        |

The fire was last observed on 08/19/2013 by fire personnel on N309VS at1615. This fire remains in monitor status.

Daily Report From: 08/20

**0.0 Acreage Change Since 08/19**

|               |                            |             |                            |                     |
|---------------|----------------------------|-------------|----------------------------|---------------------|
| <b>HVY4</b>   | Lat: <b>65:33:55.0</b>     | Status: U/U | Acres: <b>0.1</b>          | Option: <b>FULL</b> |
|               | Lon: <b>144:54:42.0</b>    |             | Start Date: 8/16/13        | Area: <b>UYD</b>    |
| <b>PDHVY4</b> | Legal: 009N 014E 31 F      |             | Out Date:                  |                     |
| # 689         | Owner: STA                 |             | Admin: L&W-Lands and Water |                     |
|               | Name: <b>Boulder Creek</b> |             | Cause: Human               |                     |

The fire is in monitor status.

Daily Report From: 08/20

**0.0 Acreage Change Since 08/19**

|             |                            |             |                               |                        |
|-------------|----------------------------|-------------|-------------------------------|------------------------|
| <b>HVC9</b> | Lat: <b>64:42:18.0</b>     | Status: U/U | Acres: <b>3.0</b>             | Option: <b>LIMITED</b> |
|             | Lon: <b>152:29:30.6</b>    |             | Start Date: 8/13/13           | Area: <b>TAD</b>       |
|             | Legal: 002S 025W 25 F      |             | Out Date:                     |                        |
| # 685       | Owner: BLM                 |             | Admin: NOD-Fairbanks District |                        |
|             | Name: <b>Redlands Lake</b> |             | Cause: Lightning              |                        |

The fire was last observed on 08/19/2013 by fire personnel on N309VS at1620. This fire remains in monitor status.

## Unstaffed - AFS

Count: 38

Acres: 465,914.1

Acreage Change: 0.1

Daily Report From: 08/20

**0.0 Acreage Change Since 08/19**

**HU79** Lat: **64:27:06.0** Status: **U/U** Acres: **20.0** Option: **LIMITED**  
 Lon: **141:27:07.0** Start Date: 8/12/13 Area: **UYD**  
**PDHU79** Legal: 05S 032E 29 F Out Date:  
 #683 Owner: NCA Admin: DOYON LIMITED  
 Name: **Columbia** Cause: Lightning

The fire was last observed on 8/14 by N-9011N. The fire remains in monitor status.

Daily Report From: 08/20

**0.0 Acreage Change Since 08/19**

**HUA5** Lat: **61:11:00.0** Status: **U/U** Acres: **0.1** Option: **LIMITED**  
**332672** Lon: **149:35:00.0** Start Date: 8/7/13 Area: **MID**  
 Legal: 013N 002W 26 S Out Date:  
 #672 Owner: MIL Admin: Army  
 Name: **JBER** Cause: Human

This fire will remain in monitor status.

Daily Report From: 08/20

**0.0 Acreage Change Since 08/19**

**HT20** Lat: **67:07:31.2** Status: **U/C** Acres: **1,634.0** Option: **FULL**  
**332661** Lon: **146:57:24.0** Start Date: 8/4/13 Area: **UYD**  
**PDHT20** Legal: 027N 004E 31 F Out Date:  
 #661 Owner: NCA Admin: Venetie  
 Name: **Crater Creek** Cause: Human

This fire remains in monitor status.

Daily Report From: 08/20

**0.0 Acreage Change Since 08/19**

**HT0J** Lat: **64:39:20.0** Status: **U/U** Acres: **3,074.8** Option: **LIMITED**  
 Lon: **152:26:37.0** Start Date: 8/3/13 Area: **TAD**  
 Legal: 003S 024W 18 F Out Date:  
 #654 Owner: BLM Admin: NOD-Fairbanks District  
 Name: **Chitanana** Cause: Lightning - WFU

The fire was observed on 08/19/2013 by fire personnel on N309VS . This fire remains in monitor status.

Daily Report From: 08/20

**0.0 Acreage Change Since 08/19**

**HT0F** Lat: **66:10:52.2** Status: **U/C** Acres: **18.0** Option: **FULL**  
**332652** Lon: **147:43:52.2** Start Date: 8/3/13 Area: **UYD**  
**PDHT0F** Legal: 016N 001W 27 F Out Date:  
 #652 Owner: FWS Admin: YFR-Yukon Flats  
 Name: **Beaverdam Lake** Cause: Lightning

The fire was last observed on 8/14 by N-9011N. The fire remains in monitor status.

## Unstaffed - AFS

Count: 38

Acres: 465,914.1

Acreage Change: 0.1

Daily Report From: 08/20

**0.0 Acreage Change Since 08/19**

**HTT8** Lat: **64:08:06.0** Status: **U/U** Acres: **3,725.8** Option: **LIMITED**  
**332642** Lon: **153:05:05.0** Start Date: 8/2/13 Area: **TAD**  
 Legal: 016S 029E 02 K Out Date:  
 #642 Owner: BLM Admin: NOD-Fairbanks District  
 Name: **Sethkokna** Cause: Lightning - WFU

The fire was observed on 08/19/2013 by fire personnel on N309VS. This fire remains in monitor status.

Daily Report From: 08/20

**0.0 Acreage Change Since 08/19**

**HS4T** Lat: **67:19:07.2** Status: **U/U** Acres: **50.7** Option: **LIMITED**  
**331610** Lon: **152:05:50.4** Start Date: 7/29/13 Area: **TAD**  
 Legal: 029N 020W 19 F Out Date:  
 #610 Owner: STA Admin: L&W-Lands and Waters  
 Name: **Grizzly Creek** Cause: Lightning

The fire was last observed on 08/09 by N309VS. This fire remains in monitor status.

Daily Report From: 08/20

**0.0 Acreage Change Since 08/19**

**HS1S** Lat: **66:12:43.8** Status: **U/C** Acres: **51.0** Option: **MODIFIED**  
**332588** Lon: **147:16:41.4** Start Date: 7/27/13 Area: **UYD**  
 Legal: 016N 002E 14 F Out Date:  
 #588 Owner: NCA Admin: Doyon  
 Name: **Twin Lakes** Cause: Lightning

The fire was last observed on 8/14 by N-9011N. The fire remains in monitor status.

Daily Report From: 08/20

**0.0 Acreage Change Since 08/19**

**HQ1V** Lat: **67:59:00.0** Status: **U/U** Acres: **1,422.3** Option: **LIMITED**  
 Lon: **144:07:00.0** Start Date: 7/15/13 Area: **UYD**  
**PDHQ1V** Legal: 037N 016E 32 F Out Date:  
 #550 Owner: FWS Admin: ARR-Arctic  
 Name: **Koness** Cause: Lightning - WFU

The fire was last observed on 8/8 by N9011N. The fire remains in monitor status.

Daily Report From: 08/20

**0.0 Acreage Change Since 08/19**

**HQJ4** Lat: **64:34:00.5** Status: **U/U** Acres: **1,267.8** Option: **LIMITED**  
**GAD-540** Lon: **155:47:10.8** Start Date: 7/13/13 Area: **GAD**  
**PDHQJ4** Legal: 11S 15E 1 K Out Date:  
 #540 Owner: NCA Admin: Doyon Regional Corporation  
 Name: **Main Creek** Cause: Lightning

The fire was not flown today and will remain in monitor status.

## Unstaffed - AFS

Count: 38

Acres: 465,914.1

Acreage Change: 0.1

Daily Report From: 08/20

**0.0 Acreage Change Since 08/19**

**HQG2** Lat: **65:26:06.6** Status: **U/U** Acres: **2,243.5** Option: **LIMITED**  
**331538** Lon: **154:08:17.4** Start Date: 7/13/13 Area: **TAD**  
**PDHQG2** Legal: 001S 023E 03 K Out Date:  
#538 Owner: STA Admin: L&W-Lands and Water  
Name: **West Fork** Cause: Lightning

The fire was last observed on 08/09 by N309VS. This fire remains in monitor status.

Daily Report From: 08/20

**0.0 Acreage Change Since 08/19**

**HN86** Lat: **63:28:36.6** Status: **U/U** Acres: **12,325.0** Option: **LIMITED**  
Lon: **152:06:03.6** Start Date: 7/6/13 Area: **TAD**  
**PDHN86** Legal: 017S 024W 02 F Out Date:  
#518 Owner: NPS Admin: DEP-Denali  
Name: **Castle Rocks** Cause: Lightning

The fire was observed on 08/19/2013 by fire personnel on N309VS.

Daily Report From: 08/20

**0.0 Acreage Change Since 08/19**

**HNX5** Lat: **65:49:00.0** Status: **U/U** Acres: **2.0** Option: **LIMITED**  
**311511** Lon: **147:47:00.0** Start Date: 7/4/13 Area: **UYD**  
**PDHNX5** Legal: 012N 001E 26 F Out Date:  
#511 Owner: STA Admin: L&W-Lands and Waters  
Name: **Victoria Creek** Cause: Lightning

The fire was last observed on 8/14 by N-9011N. The fire remains in monitor status.

Daily Report From: 08/20

**0.0 Acreage Change Since 08/19**

**HM3U** Lat: **65:58:01.8** Status: **U/U** Acres: **13,473.8** Option: **LIMITED**  
**332495** Lon: **145:40:39.6** Start Date: 7/1/13 Area: **UYD**  
**PDHM3U** Legal: 13N 10E 8 F Out Date:  
#495 Owner: FWS Admin: YFR-Yukon Flats  
Name: **Discovery Creek** Cause: Lightning

The fire was last observed on 8/14 by N-9011N. The fire remains in monitor status.

Daily Report From: 08/20

**0.0 Acreage Change Since 08/18**

**HM2V** Lat: **63:48:15.7** Status: **U/U** Acres: **1.9** Option: **LIMITED**  
**332489** Lon: **145:08:09.7** Start Date: 7/1/13 Area: **MID**  
Legal: 013S 013E 12 F Out Date:  
#489 Owner: MIL Admin: ARMY-U.S. Army  
Name: **Gerstle** Cause: Lightning

The fire was last observed on 8/1 by N40HU. The fire remains in monitor status.

## Unstaffed - AFS

Count: 38

Acres: 465,914.1

Acreage Change: 0.1

Daily Report From: 08/20

**0.0 Acreage Change Since 08/19**

**HMJ9** Lat: **67:13:10.0** Status: U/U Acres: **4,334.5** Option: **LIMITED**  
**332475** Lon: **145:16:37.0** Start Date: 6/29/13 Area: **UYD**  
 Legal: 028N 011E 26 F Out Date:  
 #475 Owner: FWS Admin: YFR-Yukon Flats  
 Name: **Joint Lake** Cause: Lightning

All resources have come off this fire and it will remain in monitor status.

Daily Report From: 08/20

**0.0 Acreage Change Since 08/19**

**HMD7** Lat: **67:11:13.0** Status: U/U Acres: **23,355.4** Option: **LIMITED**  
**332469** Lon: **142:05:35.0** Start Date: 6/29/13 Area: **UYD**  
 Legal: 027N 026E 07 F Out Date:  
 #469 Owner: FWS Admin: ARR-Arctic  
 Name: **North Porcupine** Cause: Lightning

The fire was last observed on 7/29 by 361EH. The fire remains in monitor status.

Daily Report From: 08/20

**0.0 Acreage Change Since 08/19**

**HMB3** Lat: **63:34:02.0** Status: U/U Acres: **4,441.6** Option: **LIMITED**  
 Lon: **151:21:06.0** Start Date: 6/28/13 Area: **TAD**  
 Legal: 015S 020W 36 F Out Date:  
 #466 Owner: NPS Admin: DEP-Denali  
 Name: **McKinley River East** Cause: Lightning

The fire was observed on 08/15/2013 by H58191. The fire remains in monitor status.

Daily Report From: 08/20

**0.0 Acreage Change Since 08/19**

**HL81** Lat: **67:51:48.0** Status: U/U Acres: **33.2** Option: **LIMITED**  
 Lon: **143:32:12.0** Start Date: 6/28/13 Area: **UYD**  
 Legal: 035N 019E 18 F Out Date:  
 #462 Owner: FWS Admin: ARR-Arctic  
 Name: **Shoulder Mountain** Cause: Lightning

The fire was last observed on 8/8 by N9011N. The fire remains in monitor status.

Daily Report From: 08/20

**0.0 Acreage Change Since 08/19**

**HL5V** Lat: **63:41:34.0** Status: U/U Acres: **33,279.0** Option: **LIMITED**  
**332429** Lon: **150:08:36.0** Start Date: 6/26/13 Area: **TAD**  
 Legal: 014S 013W 19 F Out Date:  
 #429 Owner: NPS Admin: DEP-Denali  
 Name: **Toklat River East** Cause: Lightning

The fire was observed on 08/19/2013 by fire personnel on N309VS. This fire remains in monitor status.

## Unstaffed - AFS

Count: 38

Acres: 465,914.1

Acreage Change: 0.1

Daily Report From: 08/20

**0.0 Acreage Change Since 08/19**

**HL3W** Lat: **63:59:20.0** Status: **U/U** Acres: **62,318.0** Option: **LIMITED**  
 Lon: **150:37:56.0** Start Date: 6/25/13 Area: **TAD**  
 Legal: 011S 016W 02 F Out Date:  
 # 394 Owner: NPS Admin: DEP-Denali  
 Name: **Sandless Lake** Cause: Lightning

The fire was observed on 08/19/2013 by fire personnel on N309VS. This fire remains in monitor status.

Daily Report From: 08/20

**0.0 Acreage Change Since 08/19**

**HL1B** Lat: **64:36:58.0** Status: **U/U** Acres: **26,405.9** Option: **LIMITED**  
**332377** Lon: **154:10:09.0** Start Date: 6/24/13 Area: **TAD**  
**PDHL1B** Legal: 010S 023E 13 K Out Date:  
 # 377 Owner: FWS Admin: NOR-Nowitna  
 Name: **Little Mud** Cause: Lightning

The fire was observed on 08/19/2013 by fire personnel on N309VS. This fire remains in monitor status.

Daily Report From: 08/20

**0.0 Acreage Change Since 08/19**

**HL07** Lat: **64:05:52.2** Status: **U/U** Acres: **6,106.7** Option: **LIMITED**  
 Lon: **151:35:13.8** Start Date: 6/24/13 Area: **TAD**  
**PDHL07** Legal: 009S 021W 36 F Out Date:  
 # 376 Owner: BLM Admin: NOD-Fairbanks District  
 Name: **Dead Fish Lake** Cause: Lightning

This fire was last observed on 08/18/2013 by fire personnel on N309VS. This fire remains in monitor status.

Daily Report From: 08/20

**0.0 Acreage Change Since 08/19**

**HLZ3** Lat: **67:02:15.0** Status: **U/U** Acres: **15,528.3** Option: **LIMITED**  
 Lon: **147:19:59.0** Start Date: 6/23/13 Area: **UYD**  
 Legal: 026N 002E 33 F Out Date:  
 # 370 Owner: FWS Admin: YFR-Yukon Flats  
 Name: **Chandalar** Cause: Lightning

The fire was last observed on 8/14 by N-9011N. The fire remains in monitor status.

Daily Report From: 08/20

**0.0 Acreage Change Since 08/19**

**HLT2** Lat: **63:56:19.0** Status: **U/U** Acres: **64,499.0** Option: **FULL**  
**331360** Lon: **152:12:09.0** Start Date: 6/22/13 Area: **TAD**  
**PDHLT2** Legal: 011S 024W 26 F Out Date:  
 # 360 Owner: STA Admin: L&W-Lands and Water  
 Name: **Beaver Log Lakes** Cause: Lightning

This fire was last observed on 08/18/2013 by fire personnel on N309VS. This fire remains in monitor status.

## Unstaffed - AFS

Count: 38

Acres: 465,914.1

Acreage Change: 0.1

Daily Report From: 08/20

**0.0 Acreage Change Since 08/19**

**HLT1** Lat: **63:54:29.4** Status: U/U Acres: **35,406.5** Option: **LIMITED**  
**332359** Lon: **151:22:03.6** Start Date: 6/22/13 Area: **TAD**  
**PDHLT1** Legal: 012S 019W 06 F Out Date:  
 #359 Owner: NPS Admin: DEP-Denali  
 Name: **Moving River** Cause: Lightning

This fire was last observed on 08/18/2013 by fire personnel on N309VS . This fire remains in monitor status.

Daily Report From: 08/20

**0.0 Acreage Change Since 08/19**

**HLM6** Lat: **63:44:33.0** Status: U/U Acres: **4,369.8** Option: **LIMITED**  
 Lon: **151:09:04.0** Start Date: 6/21/13 Area: **TAD**  
 Legal: 013S 019W 36 F Out Date:  
 #350 Owner: NPS Admin: DEP-Denali  
 Name: **Bear Creek** Cause: Lightning

The fire was observed on 08/19/2013 by fire personnel on N309VS. This fire remains in monitor status.

Daily Report From: 08/20

**0.0 Acreage Change Since 08/19**

**HLL4** Lat: **64:15:59.0** Status: U/U Acres: **47,587.6** Option: **LIMITED**  
 Lon: **154:18:58.0** Start Date: 6/21/13 Area: **TAD**  
 Legal: 014S 023E 21 K Out Date:  
 #342 Owner: BLM Admin: NOD-Fairbanks District  
 Name: **Sulatna River** Cause: Lightning

The fire was observed on 08/19/2013 by fire personnel on N309VS. There were no visible smokes showing. This fire remains in monitor status.

Daily Report From: 08/20

**0.0 Acreage Change Since 08/19**

**HLF5** Lat: **66:48:32.0** Status: U/U Acres: **64,078.4** Option: **LIMITED**  
**332332** Lon: **150:56:47.0** Start Date: 6/20/13 Area: **TAD**  
**PDHLF5** Legal: 023N 016W 23 F Out Date:  
 #332 Owner: BLM Admin: NOD-Fairbanks District  
 Name: **Prospect Creek** Cause: Lightning

The hoselay was removed from fire on 08/17/2013. The fire remains in monitor status.

Daily Report From: 08/20

**0.0 Acreage Change Since 08/19**

**HLE6** Lat: **67:12:33.0** Status: U/U Acres: **2,602.3** Option: **LIMITED**  
**331328** Lon: **151:47:04.0** Start Date: 6/20/13 Area: **TAD**  
**PDHEL6** Legal: 028N 019W 32 F Out Date:  
 #328 Owner: STA Admin: L&W-Lands and Water  
 Name: **Timber Creek** Cause: Lightning

This fire was last observed on 08/09/13 by N309VS. The fire remains in monitor status.



## Unstaffed - AFS

Count: 38

Acres: 465,914.1

Acreage Change: 0.1

Daily Report From: 08/20

**0.0 Acreage Change Since 08/19**

**HLD5** Lat: **66:04:58.0** Status: U/U Acres: **21,847.8** Option: **LIMITED**  
 Lon: **150:49:09.0** Start Date: 6/20/13 Area: **TAD**  
 Legal: 015N 015W 31 F Out Date:  
 #315 Owner: BLM Admin: NOD-Fairbanks District  
 Name: **Ray River 2** Cause: Lightning

The fire was last observed on 8/14 by N-309VS. The fire remains in monitor status.

Daily Report From: 08/20

**0.0 Acreage Change Since 08/19**

**HLD1** Lat: **65:23:52.0** Status: U/U Acres: **10,377.0** Option: **LIMITED**  
 Lon: **141:32:20.0** Start Date: 6/20/13 Area: **UYD**  
 Legal: 007N 030E 27 F Out Date:  
 #310 Owner: NCA Admin: Doyon  
 Name: **Nation River** Cause: Lightning

The fire was last observed on 8/14 by N-9011N. The fire remains in monitor status.

Daily Report From: 08/20

**0.0 Acreage Change Since 08/19**

**HC33** Lat: **65:01:37.7** Status: U/U Acres: **26.8** Option: **MODIFIED**  
 Lon: **141:14:57.3** Start Date: 3/14/13 Area: **UYD**  
 Legal: 002N 032E 04 F Out Date:  
 #002 Owner: NCA Admin: Doyon  
 Name: **Windfall Mountain** Cause: Lightning

The fire was last observed on 8/14 by N-9011N. The fire remains in monitor status.

## Unstaffed - DOF

Count: 26

Acres: 486,526.5

Acreage Change: 0.0

Daily Report From: 08/20

**0.0 Acreage Change Since 08/19**

|               |                            |             |                           |                     |
|---------------|----------------------------|-------------|---------------------------|---------------------|
| <b>HU4Q</b>   | Lat: <b>64:41:31.4</b>     | Status: U/U | Acres: <b>1,436.0</b>     | Option: <b>Full</b> |
| <b>311679</b> | Lon: <b>145:46:55.0</b>    |             | Start Date: 8/11/13       | Area: <b>FAS</b>    |
| <b>PNHU4Q</b> | Legal: 2S 10E 33 F         |             | Out Date:                 |                     |
| #679          | Owner: STA                 |             | Admin: SMHL-Mental Health |                     |
|               | Name: <b>Caribou Creek</b> |             | Cause: Human              |                     |

The Caribou Creek Fire was not checked and remains in monitor status.

Daily Report From: 08/20

**0.0 Acreage Change Since 08/19**

|               |                         |             |                    |                         |
|---------------|-------------------------|-------------|--------------------|-------------------------|
| <b>HTZ7</b>   | Lat: <b>65:13:28.8</b>  | Status: U/C | Acres: <b>84.0</b> | Option: <b>Critical</b> |
| <b>311649</b> | Lon: <b>147:01:10.2</b> |             | Start Date: 8/3/13 | Area: <b>FAS</b>        |
| <b>PNHTZ7</b> | Legal: 5N 4E 30 F       |             | Out Date:          |                         |
| #649          | Owner: PRI              |             | Admin: PRI-Private |                         |
|               | Name: <b>Long Creek</b> |             | Cause: Human       |                         |

The Long Creek Fire was not checked and remains in monitor status.

Daily Report From: 08/20

**0.0 Acreage Change Since 08/19**

|               |                          |             |                             |                        |
|---------------|--------------------------|-------------|-----------------------------|------------------------|
| <b>304646</b> | Lat: <b>62:41:37.2</b>   | Status: U/U | Acres: <b>183.9</b>         | Option: <b>Limited</b> |
|               | Lon: <b>154:51:39.6</b>  |             | Start Date: 8/3/13          | Area: <b>SWS</b>       |
| #646          | Legal: 30N 30W 14 S      |             | Out Date:                   |                        |
|               | Owner: STA               |             | Admin: L&W-Lands and Waters |                        |
|               | Name: <b>Middle Fork</b> |             | Cause: Lightning            |                        |

The fire was not flown today and remains in monitor status.

Daily Report From: 08/20

**0.0 Acreage Change Since 08/19**

|               |                               |             |                             |                        |
|---------------|-------------------------------|-------------|-----------------------------|------------------------|
| <b>314630</b> | Lat: <b>62:57:20.5</b>        | Status: U/U | Acres: <b>97.2</b>          | Option: <b>Limited</b> |
|               | Lon: <b>146:57:52.9</b>       |             | Start Date: 8/1/13          | Area: <b>CRS</b>       |
| #630          | Legal: 14N 9W 32 C            |             | Out Date:                   |                        |
|               | Owner: STA                    |             | Admin: L&W-Lands and Waters |                        |
|               | Name: <b>Clearwater Creek</b> |             | Cause: Lightning            |                        |

Fire was not flown and will remain in monitor status.

Daily Report From: 08/20

**0.0 Acreage Change Since 08/19**

|               |                          |             |                             |                        |
|---------------|--------------------------|-------------|-----------------------------|------------------------|
| <b>HTW0</b>   | Lat: <b>62:17:44.0</b>   | Status: U/U | Acres: <b>1,360.0</b>       | Option: <b>Limited</b> |
| <b>314625</b> | Lon: <b>146:49:24.4</b>  |             | Start Date: 7/31/13         | Area: <b>CRS</b>       |
| <b>PNHTW0</b> | Legal: 6N 9W 13 C        |             | Out Date:                   |                        |
| #625          | Owner: STA               |             | Admin: L&W-Lands and Waters |                        |
|               | Name: <b>Tabert Lake</b> |             | Cause: Lightning            |                        |

The area received light precipitation, one interior smoke was observed.

## Unstaffed - DOF

Count: 26

Acres: 486,526.5

Acreage Change: 0.0

Daily Report From: 08/20

**0.0 Acreage Change Since 08/19**

|               |                             |             |                             |                        |
|---------------|-----------------------------|-------------|-----------------------------|------------------------|
| <b>304596</b> | Lat: <b>60:59:07.2</b>      | Status: U/U | Acres: <b>4,310.2</b>       | Option: <b>Limited</b> |
|               | Lon: <b>154:59:21.0</b>     |             | Start Date: 7/28/13         | Area: <b>SWS</b>       |
| # 596         | Legal: 10N 32W 5 S          |             | Out Date:                   |                        |
|               | Owner: STA                  |             | Admin: L&W-Lands and Waters |                        |
|               | Name: <b>Whitefish Lake</b> |             | Cause: Lightning            |                        |

The fire was not flown today and remains in monitor status.

Daily Report From: 08/20

**0.0 Acreage Change Since 08/19**

|               |                         |             |                               |                         |
|---------------|-------------------------|-------------|-------------------------------|-------------------------|
| <b>HS2N</b>   | Lat: <b>61:16:52.8</b>  | Status: U/U | Acres: <b>6,679.1</b>         | Option: <b>Modified</b> |
| <b>304591</b> | Lon: <b>155:14:04.2</b> |             | Start Date: 7/28/13           | Area: <b>SWS</b>        |
| <b>PNHS2N</b> | Legal: 14N 33W 29 S     |             | Out Date:                     |                         |
| # 591         | Owner: BLM              |             | Admin: AND-Anchorage District |                         |
|               | Name: <b>Can Creek</b>  |             | Cause: Lightning              |                         |

The fire was not flown today and remains in monitor status.

Daily Report From: 08/20

**0.0 Acreage Change Since 08/19**

|               |                         |             |                     |                        |
|---------------|-------------------------|-------------|---------------------|------------------------|
| <b>HQ3V</b>   | Lat: <b>62:44:51.6</b>  | Status: U/U | Acres: <b>92.0</b>  | Option: <b>Limited</b> |
| <b>313554</b> | Lon: <b>141:46:23.4</b> |             | Start Date: 7/16/13 | Area: <b>TAS</b>       |
| <b>PNHQ3V</b> | Legal: 11N 19E 12 C     |             | Out Date:           |                        |
| # 554         | Owner: FWS              |             | Admin: TER-Tetlin   |                        |
|               | Name: <b>Jalamund</b>   |             | Cause: Lightning    |                        |

The fire was not flown today, and remains in monitor status.

Daily Report From: 08/20

**0.0 Acreage Change Since 08/19**

|               |                           |             |                    |                        |
|---------------|---------------------------|-------------|--------------------|------------------------|
| <b>HM6Y</b>   | Lat: <b>62:47:37.0</b>    | Status: U/U | Acres: <b>41.0</b> | Option: <b>Limited</b> |
| <b>313496</b> | Lon: <b>141:47:00.2</b>   |             | Start Date: 7/2/13 | Area: <b>TAS</b>       |
| # 496         | Legal: 12N 19E 26 C       |             | Out Date:          |                        |
|               | Owner: FWS                |             | Admin: TER-Tetlin  |                        |
|               | Name: <b>Stuver Creek</b> |             | Cause: Lightning   |                        |

The fire was not flown today, and remains in monitor status.

Daily Report From: 08/20

**0.0 Acreage Change Since 08/19**

|               |                               |             |                       |                        |
|---------------|-------------------------------|-------------|-----------------------|------------------------|
| <b>313449</b> | Lat: <b>63:45:57.2</b>        | Status: U/U | Acres: <b>8,617.0</b> | Option: <b>Limited</b> |
| # 449         | Lon: <b>141:41:43.6</b>       |             | Start Date: 6/27/13   | Area: <b>TAS</b>       |
|               | Legal: 23 19 10 C             |             | Out Date:             |                        |
|               | Owner: STA                    |             | Admin: FOR-Forestry   |                        |
|               | Name: <b>Big Timber Creek</b> |             | Cause: Lightning      |                        |

The fire was not flown today and will remain in monitor status.

## Unstaffed - DOF

Count: 26

Acres: 486,526.5

Acreage Change: 0.0

Daily Report From: 08/20

**0.0 Acreage Change Since 08/19**

|               |                         |                    |                             |                        |
|---------------|-------------------------|--------------------|-----------------------------|------------------------|
| <b>314444</b> | Lat: <b>62:41:52.9</b>  | Status: <b>U/U</b> | Acres: <b>6,137.0</b>       | Option: <b>Limited</b> |
|               | Lon: <b>145:11:06.4</b> |                    | Start Date: 6/27/13         | Area: <b>CRS</b>       |
| #444          | Legal: 11N 1E 35 C      |                    | Out Date:                   |                        |
|               | Owner: STA              |                    | Admin: L&W-Lands and Waters |                        |
|               | Name: <b>Excelsior</b>  |                    | Cause: Lightning            |                        |

Fire was not flown and will remain in monitor status.

Daily Report From: 08/20

**0.0 Acreage Change Since 08/19**

|               |                            |                    |                       |                        |
|---------------|----------------------------|--------------------|-----------------------|------------------------|
| <b>HL6D</b>   | Lat: <b>60:16:34.2</b>     | Status: <b>U/U</b> | Acres: <b>1,868.5</b> | Option: <b>Limited</b> |
| <b>304437</b> | Lon: <b>153:54:56.4</b>    |                    | Start Date: 6/27/13   | Area: <b>SWS</b>       |
| #437          | Legal: 02N 27W 11 S        |                    | Out Date:             |                        |
|               | Owner: NPS                 |                    | Admin: LCP-Lake Clark |                        |
|               | Name: <b>Currant Creek</b> |                    | Cause: Lightning      |                        |

The fire was not flown today and remains in monitor status.

Daily Report From: 08/20

**0.0 Acreage Change Since 08/19**

|               |                         |                    |                              |                     |
|---------------|-------------------------|--------------------|------------------------------|---------------------|
| <b>HL37</b>   | Lat: <b>63:25:42.1</b>  | Status: <b>U/U</b> | Acres: <b>25,500.0</b>       | Option: <b>Full</b> |
| <b>313401</b> | Lon: <b>143:41:58.9</b> |                    | Start Date: 6/25/13          | Area: <b>TAS</b>    |
| <b>PNHL37</b> | Legal: 19N 9E 16 C      |                    | Out Date:                    |                     |
| #401          | Owner: NCA              |                    | Admin: Tanacross Corporation |                     |
|               | Name: <b>Moon Lake</b>  |                    | Cause: Lightning             |                     |

Crews finished backhauling structure protection equipment from Mansfield Lake Village. No smoke was observed on the fire and it will remain in monitor status and be monitored periodically by air.

Daily Report From: 08/20

**0.0 Acreage Change Since 08/19**

|               |                            |                    |                       |                         |
|---------------|----------------------------|--------------------|-----------------------|-------------------------|
| <b>HL3N</b>   | Lat: <b>64:44:09.6</b>     | Status: <b>U/C</b> | Acres: <b>1,806.0</b> | Option: <b>Critical</b> |
| <b>311388</b> | Lon: <b>148:41:19.2</b>    |                    | Start Date: 6/25/13   | Area: <b>FAS</b>        |
| <b>PNHL3N</b> | Legal: 2S 6W 14 F          |                    | Out Date:             |                         |
| #388          | Owner: NCA                 |                    | Admin: Togothele      |                         |
|               | Name: <b>Skinny's Road</b> |                    | Cause: Human          |                         |

The Skinny's Road Fire was not checked and remains in monitor status.

Daily Report From: 08/20

**0.0 Acreage Change Since 08/19**

|               |                         |                    |                       |                        |
|---------------|-------------------------|--------------------|-----------------------|------------------------|
| <b>313386</b> | Lat: <b>63:24:17.6</b>  | Status: <b>U/U</b> | Acres: <b>7,966.0</b> | Option: <b>Limited</b> |
|               | Lon: <b>141:31:25.5</b> |                    | Start Date: 6/25/13   | Area: <b>TAS</b>       |
| #386          | Legal: 19 20 23 C       |                    | Out Date:             |                        |
|               | Owner: STA              |                    | Admin: FOR-Forestry   |                        |
|               | Name: <b>Ladue Fork</b> |                    | Cause: Lightning      |                        |

The fire was not flown today and will remain in monitor status.

## Unstaffed - DOF

Count: 26

Acres: 486,526.5

Acreage Change: 0.0

Daily Report From: 08/20

**0.0 Acreage Change Since 08/19**

|               |                         |                    |                             |                        |
|---------------|-------------------------|--------------------|-----------------------------|------------------------|
| <b>311366</b> | Lat: <b>64:02:26.4</b>  | Status: <b>U/U</b> | Acres: <b>5.0</b>           | Option: <b>Limited</b> |
|               | Lon: <b>148:40:37.8</b> |                    | Start Date: 6/23/13         | Area: <b>FAS</b>       |
| #366          | Legal: 10S 6W 1 F       |                    | Out Date:                   |                        |
|               | Owner: STA              |                    | Admin: L&W-Lands and Waters |                        |
|               | Name: <b>Iron Creek</b> |                    | Cause: Human                |                        |

The Iron Creek Fire was not checked and remains in monitor status.

Daily Report From: 08/20

**0.0 Acreage Change Since 08/19**

|               |                          |                    |                                   |                        |
|---------------|--------------------------|--------------------|-----------------------------------|------------------------|
| <b>HLS2</b>   | Lat: <b>63:51:09.6</b>   | Status: <b>U/U</b> | Acres: <b>13,383.0</b>            | Option: <b>Limited</b> |
| <b>313357</b> | Lon: <b>143:43:36.0</b>  |                    | Start Date: 6/22/13               | Area: <b>TAS</b>       |
| <b>PDHLS2</b> | Legal: 24N 9E 20 C       |                    | Out Date:                         |                        |
| #357          | Owner: NCA               |                    | Admin: Doyon Regional Corporation |                        |
|               | Name: <b>Billy Creek</b> |                    | Cause: Lightning                  |                        |

The fire was flown today and only a couple small areas of heat were observed in hardwoods on the northern perimeter. The fire will remain in monitor status.

Daily Report From: 08/20

**0.0 Acreage Change Since 08/19**

|               |                          |                    |                             |                     |
|---------------|--------------------------|--------------------|-----------------------------|---------------------|
| <b>HK58</b>   | Lat: <b>63:52:07.2</b>   | Status: <b>U/C</b> | Acres: <b>40.0</b>          | Option: <b>Full</b> |
| <b>311271</b> | Lon: <b>148:44:48.0</b>  |                    | Start Date: 6/18/13         | Area: <b>FAS</b>    |
| <b>PNHK58</b> | Legal: 12S 6W 16 F       |                    | Out Date:                   |                     |
| #271          | Owner: STA               |                    | Admin: L&W-Lands and Waters |                     |
|               | Name: <b>Moody Creek</b> |                    | Cause: Human                |                     |

The Moody Creek Fire was not checked and remains in monitor status.

Daily Report From: 08/20

**0.0 Acreage Change Since 08/19**

|               |                          |                    |                             |                        |
|---------------|--------------------------|--------------------|-----------------------------|------------------------|
| <b>311256</b> | Lat: <b>64:00:31.2</b>   | Status: <b>U/U</b> | Acres: <b>2.0</b>           | Option: <b>Limited</b> |
|               | Lon: <b>148:45:22.2</b>  |                    | Start Date: 6/17/13         | Area: <b>FAS</b>       |
| #256          | Legal: 10S 06W 33 F      |                    | Out Date:                   |                        |
|               | Owner: STA               |                    | Admin: L&W-Lands and Waters |                        |
|               | Name: <b>Elsie Creek</b> |                    | Cause: Human                |                        |

The Elsie Creek Fire was not checked and remains in monitor status.

Daily Report From: 08/20

**0.0 Acreage Change Since 08/19**

|               |                               |                    |                             |                        |
|---------------|-------------------------------|--------------------|-----------------------------|------------------------|
| <b>HMX5</b>   | Lat: <b>64:01:33.0</b>        | Status: <b>U/U</b> | Acres: <b>216.0</b>         | Option: <b>Limited</b> |
| <b>311255</b> | Lon: <b>148:39:36.6</b>       |                    | Start Date: 6/17/13         | Area: <b>FAS</b>       |
| <b>PNHMX5</b> | Legal: 10S 6W 26 F            |                    | Out Date:                   |                        |
| #255          | Owner: STA                    |                    | Admin: L&W-Lands and Waters |                        |
|               | Name: <b>California Creek</b> |                    | Cause: Human                |                        |

The California Creek Fire was not checked and remains in monitor status.

## Unstaffed - DOF

Count: 26

Acres: 486,526.5

Acreage Change: 0.0

Daily Report From: 08/20

**0.0 Acreage Change Since 08/19**

|               |                              |                    |  |                        |
|---------------|------------------------------|--------------------|--|------------------------|
| <b>311247</b> | Lat: <b>64:01:01.8</b>       | Status: <b>U/U</b> | Acres: <b>200.0</b>                    | Option: <b>Limited</b> |
|               | Lon: <b>148:41:46.8</b>      |                    | Start Date: <b>6/16/13</b>             | Area: <b>FAS</b>       |
| #247          | Legal: <b>10S 6W 27 F</b>    |                    | Out Date:                              |                        |
|               | Owner: <b>STA</b>            |                    | Admin: <b>L&amp;W-Lands and Waters</b> |                        |
|               | Name: <b>Tatlanika Creek</b> |                    | Cause: <b>Human</b>                    |                        |

The Tatlanika Creek Fire was not checked and remains in monitor status.

Daily Report From: 08/20

**0.0 Acreage Change Since 08/19**

|               |                            |                    |                            |                        |
|---------------|----------------------------|--------------------|----------------------------|------------------------|
| <b>HJD1</b>   | Lat: <b>62:30:37.2</b>     | Status: <b>U/U</b> | Acres: <b>46,707.0</b>     | Option: <b>Limited</b> |
| <b>313145</b> | Lon: <b>141:24:50.4</b>    |                    | Start Date: <b>5/31/13</b> | Area: <b>TAS</b>       |
| <b>PDHJD1</b> | Legal: <b>8N 22E 6 C</b>   |                    | Out Date:                  |                        |
| #145          | Owner: <b>FWS</b>          |                    | Admin: <b>TER-Tetlin</b>   |                        |
|               | Name: <b>Chisana River</b> |                    | Cause: <b>Lightning</b>    |                        |

The fire was not flown today, and remains in monitor status.

Daily Report From: 08/20

**0.0 Acreage Change Since 08/19**

|               |                            |                    |  |                        |
|---------------|----------------------------|--------------------|--|------------------------|
| <b>HJC8</b>   | Lat: <b>61:27:19.8</b>     | Status: <b>U/U</b> | Acres: <b>201,809.0</b>                | Option: <b>Limited</b> |
| <b>304144</b> | Lon: <b>155:41:26.4</b>    |                    | Start Date: <b>5/31/13</b>             | Area: <b>SWS</b>       |
| <b>PNHJC8</b> | Legal: <b>16N 36W 23 S</b> |                    | Out Date:                              |                        |
| #144          | Owner: <b>STA</b>          |                    | Admin: <b>L&amp;W-Lands and Waters</b> |                        |
|               | Name: <b>Lime Hills</b>    |                    | Cause: <b>Lightning</b>                |                        |

The fire was not flown today and remains in monitor status.

Daily Report From: 08/20

**0.0 Acreage Change Since 08/19**

|               |                           |                    |  |                        |
|---------------|---------------------------|--------------------|--|------------------------|
| <b>HK6V</b>   | Lat: <b>62:32:09.6</b>    | Status: <b>U/U</b> | Acres: <b>157,747.5</b>                | Option: <b>Limited</b> |
| <b>304140</b> | Lon: <b>156:46:40.8</b>   |                    | Start Date: <b>5/31/13</b>             | Area: <b>SWS</b>       |
| <b>PNHK6V</b> | Legal: <b>28N 40W 7 S</b> |                    | Out Date:                              |                        |
| #140          | Owner: <b>STA</b>         |                    | Admin: <b>L&amp;W-Lands and Waters</b> |                        |
|               | Name: <b>Moore Creek</b>  |                    | Cause: <b>Lightning</b>                |                        |

The fire was not flown today and remains in monitor status.

Daily Report From: 08/20

**0.0 Acreage Change Since 08/19**

|               |                           |                    |                            |                     |
|---------------|---------------------------|--------------------|----------------------------|---------------------|
| <b>HH5F</b>   | Lat: <b>63:55:17.8</b>    | Status: <b>U/C</b> | Acres: <b>239.0</b>        | Option: <b>Full</b> |
| <b>311088</b> | Lon: <b>148:51:41.6</b>   |                    | Start Date: <b>5/27/13</b> | Area: <b>FAS</b>    |
| #088          | Legal: <b>11S 7W 33 F</b> |                    | Out Date:                  |                     |
|               | Owner: <b>PRI</b>         |                    | Admin: <b>PRI-Private</b>  |                     |
|               | Name: <b>Louise Creek</b> |                    | Cause: <b>Human</b>        |                     |

The Louise Creek Fire was not checked and remains in monitor status.

## Unstaffed - DOF

Count: 26

Acres: 486,526.5

Acreage Change: 0.0

---

Daily Report From: 08/20

**0.0 Acreage Change Since 08/19**

|               |  |                    |                             |                         |
|---------------|--|--------------------|-----------------------------|-------------------------|
| <b>301011</b> | Lat: <b>61:43:57.2</b>                   | Status: <b>U/C</b> | Acres: <b>0.1</b>           | Option: <b>Critical</b> |
|               | Lon: <b>149:01:42.4</b>                  |                    | Start Date: 4/27/13         | Area: <b>MSS</b>        |
|               | Legal: 19N 2E 14 S                       |                    | Out Date:                   |                         |
| #011          | Owner: STA                               |                    | Admin: L&W-Lands and Waters |                         |
|               | Name: <b>Buffalo Mine Coal Seam 2013</b> |                    | Cause: Human                |                         |

Fire remains on monitor status, rain in the area today.

## Unstaffed - USFS

Count: 1

Acres: 0.1

Acreage Change: 0.0

---

Daily Report From: 08/20

**0.0 Acreage Change Since 08/19**

|         |                         |             |                     |                        |
|---------|-------------------------|-------------|---------------------|------------------------|
| CGF-690 | Lat: <b>60:40:11.8</b>  | Status: U/U | Acres: <b>0.1</b>   | Option: <b>LIMITED</b> |
| P0EK3T  | Lon: <b>149:44:50.5</b> |             | Start Date: 8/16/13 | Area: <b>CGF</b>       |
| #690    | Legal: 7N 3W 26 U       |             | Out Date:           |                        |
|         | Owner: USFS             |             | Admin: CNF-Chugach  |                        |
|         | Name: <b>East Creek</b> |             | Cause: Human        |                        |

The fire is in monitor status.



## Prescribed - AFS

Count: 1

---

|      | <i>NO Daily Reports</i>                       |         |                       | <b>No Acreage Reported</b> |
|------|---|---------|-----------------------|----------------------------|
| AA06 | Lat: <b>64:40:48.0</b>                        | Status: | Acres:                | Option: <b>PRESCRIBED</b>  |
|      | Lon: <b>146:50:30.0</b>                       |         | Start Date: 5/10/13   | Area: <b>MID</b>           |
|      | Legal: 003S 004E 01 F                         |         | Out Date:             |                            |
| #A06 | Owner: MIL                                    |         | Admin: ARMY-U.S. Army |                            |
|      | Name: <b>YTA Grouse Habitat Prescribed Bu</b> |         | Cause: Prescribed     |                            |

## Out - DOF

Count: 1

Acres: 0.5

Acreage Change: 0.0

---

Daily Report From: 08/20

**0.0 Acreage Change Since 08/19**

|               |                          |                    |                             |                        |
|---------------|--------------------------|--------------------|-----------------------------|------------------------|
| <b>314632</b> | Lat: <b>62:15:02.0</b>   | Status: <b>Out</b> | Acres: <b>0.5</b>           | Option: <b>Limited</b> |
|               | Lon: <b>145:41:20.9</b>  |                    | Start Date: 8/1/13          | Area: <b>CRS</b>       |
| #632          | Legal: 6N 3W 36 C        |                    | Out Date: 8/20/13           |                        |
|               | Owner: STA               |                    | Admin: L&W-Lands and Waters |                        |
|               | Name: <b>Moose Creek</b> |                    | Cause: Lightning            |                        |

Fire was declared out.