

Air Quality Division

Air Monitoring
& Quality Assurance
Program

555 Cordova St.
Anchorage, AK 99501

Phone: (907) 269-7577

Fax: (907) 269-7508

dec.alaska.gov/air



Exceptional Events Waiver
Request
For Exceptional PM_{2.5} Events
June 27 - 30,
July 7 - 12, and
July 23, 2015
in the Fairbanks North Star
Borough, Alaska

-Appendix F-
AICC Daily Reports

February 15, 2020

Contents

Saturday May 25, 2019	3
Sunday, May 26, 2019	10
Thursday June 27, 2019	18
Friday June 28, 2019	48
Saturday June 29, 2019	78
Sunday June 30, 2019	107
Tuesday July 2, 2019.....	136
Wednesday July 3, 2019	168
Thursday July 4, 2019.....	198
Friday July 5, 2019.....	228
Saturday July 6, 2019.....	249
Sunday July 7, 2019	280
Monday July 8, 2019.....	302
Tuesday July 9, 2019	323
Wednesday July 10, 2019	355
Thursday July 11, 2019	378
Friday July 12, 2019.....	417
Saturday July 13, 2019.....	459
Sunday July 14, 2019	502
Monday July 15, 2019.....	547
Tuesday July 16, 2019	592
Wednesday July 17, 2019	626
Thursday July 18, 2019	659
Friday July 19, 2019.....	693
Saturday July 20, 2019.....	728
Sunday July 21, 2019.....	762
Monday July 22, 2019.....	797
Tuesday July 23, 2019	843
Wednesday July 24, 2019	892
Thursday July 25, 2019	929
Friday July 26, 2019.....	968

Alaska Interagency Coordination Center
Situation Report
Saturday - 05/25/2019

Wildland Fires	New	Out	Active	Merged	YTD Fires	YTD Acres
Alaska Fire Service (AFS)	0	1	9	0	41	18,429.3
GAD (Galena Zone)	0	0	0	0	1	196.2
MID (Military)	0	1	6	0	36	16,893.6
TAD (Tanana Zone)	0	0	1	0	2	1,318.9
UYD (Upper Yukon Zone)	0	0	2	0	2	20.6
State of Alaska (DOF)	0	3	4	0	83	3,113.2
CRS (Copper River)	0	0	0	0	5	3.8
DAS (Delta)	0	0	1	0	7	1.1
FAS (Fairbanks)	0	2	0	0	12	11.9
KKS (Kenai)	0	0	0	0	16	6.8
MSS (AnchorageMatSu Area)	0	0	0	0	30	40.5
SWS (Southwest)	0	1	0	0	5	145.2
TAS (Tok)	0	0	3	0	8	2,903.9
Forest Service (USFS)	0	0	1	0	5	0.5
TNF (Tongass)	0	0	1	0	5	0.5
Statewide Totals	0	4	14	0	129	21,543.0

Active Wildfires:

Protection Summary:	CRI	FUL	MOD	LIM	NoEntry	TOTAL
AFS Protection:	0	1	1	5	0	7
DOF Protection:	0	1	0	3	0	4
USFS Protection:	0	1	0	0	0	1
Protection Totals:	0	3	1	8	0	12

Active Fires Status Summary

	Staffed		Unstaffed	
	Contained (S/C)	Uncontained (S/U)	Contained (U/C)	Uncontained (U/U)
AFS Protection:	0	1	0	6
DOF Protection:	0	0	1	3
USFS Protection:	0	0	1	0
Status Totals:	0	1	2	9

Active Fires Acreage Summary

	Acres	Acreage Change
1 Staffed	16,871.0	0.0
11 Monitor	4,216.7	421.5
4 Out	3.9	0.0
2 Prescribed	13,615.0	2,759.0
18 Fires	Total Acres: 34,706.6	

Prescribed Fires

	YTD Fires	YTD Acres	New	Active	Out Yesterday
Military	2	15,165.0	0	1	0
State of Alaska	1	4.0	0	1	0
Fuels Management Totals:	3	15,169.0	0	2	0

Cause Summary For All Fires (Includes Merged Fires But Not Prescribed Fires)

Human: 120	17,300.1 Acres
Lightning: 9	4,242.9 Acres
Total: 129	21,543.0 Acres

Daily Report From: 05/24

0.0 Acreage Change Since 05/23

L8P7 Lat: **63:54:22.7** Status: S/U Acres: **16,871.0** Option: **Limited**
932077 Lon: **146:00:07.6** Personnel: **149** Start Date: **04/30** Area: **MID**
PDL8P7 Owner: **DOD** Unit: **AKFWQ-Fort Wainwright, Donnelly TA**
077 Name: **Oregon Lakes** Cause: **Human**

Based on conversations and agreement with agencies involved, the mission has shifted from direct attack on the primary line to protection of the values at risk, including the communities of Richardson-Clearwater, South Bank and Whitestone. Crews, equipment and overhead are working on structure protection and planning of the potential protection lines.

Crew: Gannett Glacier	Type: T2 IA	Assigned: 05/19	
Crew: Midnight Sun	Type: T1	Assigned: 05/12	Released: 05/27
Crew: Pioneer Peak IHC	Type: T1	Assigned: 05/15	Released: 05/27

These fires are currently in monitor status. Monitoring schedules are based on defined timeframes, but are dependent on available resources, and weather conditions. When monitoring occurs, information will be updated.

Last Report: 05/23 3.0 Acreage On 05/23
 913144 Lat: **63:22:06.0** Status: **U/U** Acres: **3.0** Option: **Limited**
 Lon: **141:33:46.3** Start Date: **05/23** Area: **TAS**
 Owner: **State** Unit: **AKAKS-Alaska-Other**
 144 Name: **South Fork Ladue** Cause: **Lightning**

Last Report: 05/23 0.3 Acreage On 05/23
 912143 Lat: **63:54:34.7** Status: **U/C** Acres: **0.3** Option: **Full**
 Lon: **145:06:13.0** Start Date: **05/23** Area: **DAS**
 Owner: **Private** Unit: **AKPRI-Private**
 143 Name: **Barley Way East** Cause: **Human**

Last Report: 05/23 0.1 Acreage On 05/23
 L9KG Lat: **63:56:15.1** Status: **U/U** Acres: **0.1** Option: **Full**
 Lon: **145:36:10.1** Start Date: **05/23** Area: **MID**
 Owner: **DOD** Unit: **AKFWQ-Fort Wainwright, Donnelly TA**
 142 Name: **BAX 3** Cause: **Human**

Last Report: 05/23 0.0 Acreage Change Since 05/22
 L9J2 Lat: **58:27:31.0** Status: **U/C** Acres: **0.1** Option: **Full**
 931140 Lon: **134:46:39.0** Start Date: **05/22** Area: **TNF**
 PNL9J2 Owner: **County** Unit: **AKAKS-Juneau, City and Borough of**
 140 Name: **BREADLINE** Cause: **Human**

Last Report: 05/22 400.0 Acreage On 05/22
 913139 Lat: **63:36:27.0** Status: **U/U** Acres: **400.0** Option: **Limited**
 Lon: **141:39:08.7** Start Date: **05/22** Area: **TAS**
 Owner: **State** Unit: **AKAKS-Alaska-Other**
 139 Name: **East Fork Dennison** Cause: **Lightning**

Last Report: 05/23 0.0 Acreage Change Since 05/22
 L9HA Lat: **62:59:48.6** Status: **U/U** Acres: **2,500.0** Option: **Limited**
 913133 Lon: **141:03:36.6** Start Date: **05/21** Area: **TAS**
 Owner: **State** Unit: **AKAKS-Alaska-Other**
 133 Name: **McArthur Creek** Cause: **Lightning**

Daily Report From: 05/24 0.0 Acreage Change Since 05/23
 L9GV Lat: **65:20:17.4** Status: **U/U** Acres: **1,295.0** Option: **Limited**
 931132 Lon: **154:35:49.2** Start Date: **05/21** Area: **TAD**
 Owner: **State** Unit: **AKAKS-Alaska-Other**
 132 Name: **Melozitna** Cause: **Lightning**

Fire reconnaissance conducted by J-17 today. No fire behavior was observed, and no smoke was visible. Observations were made with 80% cloud cover.

Last Report: 05/15 15.0 Acreage On 05/15
 L898 Lat: **63:59:24.4** Status: **U/U** Acres: **15.0** Option: **Limited**
 Lon: **146:25:45.1** Start Date: **05/15** Area: **MID**
 Owner: **DOD** Unit: **AKFWQ-Fort Wainwright, Donnelly TA**
 114 Name: **Oklahoma Range 2** Cause: **Human**

These fires are currently in monitor status. Monitoring schedules are based on defined timeframes, but are dependent on available resources, and weather conditions. When monitoring occurs, information will be updated.

Last Report: 05/07 **0.1 Acreage On 05/07**
L8ZN Lat: **64:40:46.2** Status: **U/U** Acres: **0.1** Option: **Limited**
 Lon: **146:33:38.9** Start Date: **05/07** Area: **MID**
 Owner: **DOD** Unit: **AKFWQ-Fort Wainwright, Yukon TA**
095 Name: **CALFEX 3** Cause: **Human**

Last Report: 05/02 **2.9 Acreage Change Since 05/01**
L8RC Lat: **64:42:00.1** Status: **U/U** Acres: **3.0** Option: **Limited**
 Lon: **146:32:59.6** Start Date: **05/01** Area: **MID**
 Owner: **DOD** Unit: **AKFWQ-Fort Wainwright, Yukon TA**
085 Name: **CALFEX 1** Cause: **Human**

Last Report: 01/01 **0.1 Acreage On 01/01**
KU13 Lat: **65:01:36.4** Status: **U/U** Acres: **0.1** Option: **Modified**
 Lon: **141:15:00.9** Start Date: **01/01** Area: **UYD**
 Owner: **ANCSA** Unit: **AKDYN-Doyon, Limited**
001 Name: **Windfall Mountain Overwinter** Cause: **Lightning**

Daily Report From: 05/24

0.0 Acreage Change Since 05/18

L9D6 Lat: **59:03:39.9** Status: **Out 05/24** Acres: **2.0** Option: **Full**
904129 Lon: **160:23:04.6** Start Date: **05/18** Area: **SWS**
Owner: **ANCSA** Unit: **AKVLN-Togiak Natives, Limited**
129 Name: **Togiak** Cause: **Human**

The fire was declared administratively out per the Mat-Su/Southwest FMO.

Daily Report From: 05/24

0.0 Acreage Change Since 05/18

L9CV Lat: **64:44:22.2** Status: **Out 05/24** Acres: **0.3** Option: **Full**
Lon: **146:46:19.9** Start Date: **05/16** Area: **MID**
Owner: **DOD** Unit: **AKFWQ-Fort Wainwright, Yukon TA**
125 Name: **Lynx** Cause: **Lightning**

Fire was called out.

Daily Report From: 05/24

0.0 Acreage Change Since 05/16

L9B5 Lat: **64:24:28.0** Status: **Out 05/24** Acres: **0.1** Option: **Critical**
911122 Lon: **146:48:30.2** Start Date: **05/16** Area: **FAS**
Owner: **State** Unit: **AKAKS-Alaska-Other**
122 Name: **Friendly** Cause: **Lightning**

This fire was declared out.

Daily Report From: 05/24

0.0 Acreage Change Since 05/20

911069 Lat: **63:51:55.2** Status: **Out 05/24** Acres: **1.5** Option: **Full**
Lon: **148:45:19.2** Start Date: **04/29** Area: **FAS**
Owner: **State** Unit: **AKAKS-AK DNR-Mental Health Trust**
069 Name: **Moody Creek Coal Seam** Cause: **Human**

IC called fire out @ 0915 on 5.24.18.

Last Report: 05/01

2,755.0 Acreage Change Since 04/30

Lat: **63:56:02.4** Status: **RX** Acres: **13,611.0** Option: **NOENTRY**
Lon: **145:36:09.6** Start Date: **02/08** Area: **MID**
Owner: **DOD** Unit: **AKFWQ-Fort Wainwright**
Name: **MID MIPR 2019** Cause: **Human**

RX1

Last Report: 05/09

4.0 Acreage On 05/09

Lat: **63:54:01.5** Status: **RX** Acres: **4.0** Option: **Full**
Lon: **145:17:28.6** Start Date: **05/09** Area: **DAS**
Owner: **State** Unit: **AKAKS-Alaska-Other**
Name: **BISON RX** Cause: **Human**

912DRX

DRX

Alaska Interagency Coordination Center
Situation Report
Sunday - 05/26/2019

Wildland Fires	New	Out	Active	Merged	YTD Fires	YTD Acres
Alaska Fire Service (AFS)	1	2	8	0	42	18,449.3
GAD (Galena Zone)	0	0	0	0	1	196.2
MID (Military)	0	1	5	0	36	16,893.6
TAD (Tanana Zone)	0	0	1	0	2	1,318.9
UYD (Upper Yukon Zone)	1	1	2	0	3	40.6
State of Alaska (DOF)	2	0	6	0	85	3,633.5
CRS (Copper River)	0	0	0	0	5	3.8
DAS (Delta)	1	0	2	0	8	21.1
FAS (Fairbanks)	0	0	0	0	12	11.9
KKS (Kenai)	1	0	1	0	17	7.1
MSS (AnchorageMatSu Area)	0	0	0	0	30	40.5
SWS (Southwest)	0	0	0	0	5	145.2
TAS (Tok)	0	0	3	0	8	3,403.9
Forest Service (USFS)	1	0	2	0	6	0.6
	1	0	1	0	1	0.1
TNF (Tongass)	0	0	1	0	5	0.5
Statewide Totals	4	2	16	0	133	22,083.4

Active Wildfires:

Protection Summary:	CRI	FUL	MOD	LIM	NoEntry	TOTAL
AFS Protection:	0	1	1	6	0	8
DOF Protection:	1	2	0	3	0	6
USFS Protection:	0	2	0	0	0	2
Protection Totals:	1	5	1	9	0	16

Active Fires Status Summary

	Staffed		Unstaffed	
	Contained (S/C)	Uncontained (S/U)	Contained (U/C)	Uncontained (U/U)
AFS Protection:	0	1	0	7
DOF Protection:	0	0	3	3
USFS Protection:	0	0	1	0
Status Totals:	0	1	4	10

Active Fires Acreage Summary

	Acres	Acreage Change
4 New	40.4	
1 Staffed	16,871.0	0.0
11 Monitor	4,716.7	518.5
2 Out	20.6	0.0
2 Prescribed	13,615.0	2,759.0
20 Fires	Total Acres: 35,263.7	

Prescribed Fires

	YTD Fires	YTD Acres	New	Active	Out Yesterday
Military	2	15,165.0	0	1	0
State of Alaska	1	4.0	0	1	0
Fuels Management Totals:	3	15,169.0	0	2	0

Cause Summary For All Fires (Includes Merged Fires But Not Prescribed Fires)

Human: 123	17,320.5 Acres
Lightning: 10	4,762.9 Acres
Total: 133	22,083.4 Acres

Daily Report From: 05/25

0.3 Acreage On 05/25

Lat: **59:42:16.0** Status: **U/C** Acres: **0.3** Option: **Critical**
903150 Lon: **151:22:58.4** Start Date: **05/25** Area: **KKS**
 Owner: **State** Unit: **AKAKS-Alaska-Other**
150 Name: **Suchaview** Cause: **Human**

AST reported a grass fire heading toward the brush with structures 200 yds in front of it. Local VFD and DOF resources responded. On arrival personnel found a quarter acre in the grass, rank 1-2 with winds 2-5 from SW. Fire was called contained, controlled. All resources off scene at 1859 and fire is placed in monitor status.

Daily Report From: 05/25

0.1 Acreage On 05/25

Lat: **58:19:42.0** Status: **Out** Acres: **0.1** Option: **Full**
931149 Lon: **134:29:24.0** Start Date: **05/25** Area: **AK**
 Owner: **Private** Unit: **AKPRI-Private**
149 Name: **BRIDGE** Cause: **Human**

ENG 632 w/ 2 responded to a report of a fire on the N. Douglas Hwy in Juneau. Upon arrival crew found land owner in process burning a small shed. Fire had escaped into the grass. Fire crew took action and they called the fire out @ 1722.

Daily Report From: 05/25

20.0 Acreage On 05/25

Lat: **63:54:24.1** Status: **U/C** Acres: **20.0** Option: **Full**
912148 Lon: **145:19:22.0** Start Date: **05/25** Area: **DAS**
 Owner: **State** Unit: **AKAKS-AK Dept. Fish & Game**
148 Name: **Panoramic Fields** Cause: **Human**

Fish & Game reported a fire out at the Panoramic Bison Fields. Two Forestry engines, Prevention, Helitack & Rural Deltana Volunteer Fire Department responded. Upon arrival, a four acre fire was discovered in grass, brush and moving into the hardwoods. The fire was contained and controlled at 20 acres by 2115 and placed in monitor status.

Daily Report From: 05/25

20.0 Acreage On 05/25

Lat: **68:02:12.4** Status: **U/U** Acres: **20.0** Option: **Limited**
912148 Lon: **141:55:06.6** Start Date: **05/25** Area: **UYD**
 Owner: **USFWS** Unit: **AKARR-Arctic National Wildlife Refuge**
147 Name: **Winter** Cause: **Lightning**

Fire originally detected by VIIRS infrared satellite imagery and reconnaissance conducted by fixed wing aircraft N9011N. Fire is 20 acres burning in black spruce and tundra. 2-3 foot backing flames were observed, with a low rate of spread. Fire placed in monitor status.

Daily Report From: 05/25

0.0 Acreage Change Since 05/24

L8P7 Lat: **63:54:22.7** Status: S/U Acres: **16,871.0** Option: **Limited**
932077 Lon: **146:00:07.6** Personnel: **151** Start Date: **04/30** Area: **MID**
PDL8P7 Owner: **DOD** Unit: **AKFWQ-Fort Wainwright, Donnelly TA**
077 Name: **Oregon Lakes** Cause: **Human**

Crews continued to construct fuel breaks and provide for point protection measures as necessary. In the Whitestone community, crews are utilizing existing protection line and assessing potential options for construction of an additional fuel break to encompass the communities of South Bank and Richardson-Clearwater. The crews are continuing efforts to provide fuel assessments near these communities and employ sprinkler system defenses as appropriate. Fire personnel will continue to monitor weather conditions in order to anticipate emerging priorities.

Crew: Gannett Glacier	Type: T2 IA	Assigned: 05/19
Crew: Midnight Sun	Type: T1	Assigned: 05/12
Crew: Pioneer Peak IHC	Type: T1	Assigned: 05/15
Crew: Tanana Chiefs	Type: T2 IA	Assigned: 05/26

These fires are currently in monitor status. Monitoring schedules are based on defined timeframes, but are dependent on available resources, and weather conditions. When monitoring occurs, information will be updated.

Daily Report From: 05/25 0.0 Acreage Change Since 05/23
 Lat: **63:22:06.0** Status: U/U Acres: **3.0** Option: **Limited**
913144 Lon: **141:33:46.3** Start Date: **05/23** Area: **TAS**
 Owner: **State** Unit: **AKAKS-Alaska-Other**
144 Name: **South Fork Ladue** Cause: **Lightning**

4GW with fire personnel flew the fire and noted no smoke or growth for past 24 hours will check again Monday.

Last Report: 05/23 0.3 Acreage On 05/23
 Lat: **63:54:34.7** Status: U/C Acres: **0.3** Option: **Full**
912143 Lon: **145:06:13.0** Start Date: **05/23** Area: **DAS**
 Owner: **Private** Unit: **AKPRI-Private**
143 Name: **Barley Way East** Cause: **Human**

Last Report: 05/23 0.1 Acreage On 05/23
L9KG Lat: **63:56:15.1** Status: U/U Acres: **0.1** Option: **Full**
 Lon: **145:36:10.1** Start Date: **05/23** Area: **MID**
 Owner: **DOD** Unit: **AKFWQ-Fort Wainwright, Donnelly TA**
142 Name: **BAX 3** Cause: **Human**

Last Report: 05/23 0.0 Acreage Change Since 05/22
L9J2 Lat: **58:27:31.0** Status: U/C Acres: **0.1** Option: **Full**
931140 Lon: **134:46:39.0** Start Date: **05/22** Area: **TNF**
PNL9J2 Owner: **County** Unit: **AKAKS-Juneau, City and Borough of**
140 Name: **BREADLINE** Cause: **Human**

Daily Report From: 05/25 0.0 Acreage Change Since 05/22
 Lat: **63:36:27.0** Status: U/U Acres: **400.0** Option: **Limited**
913139 Lon: **141:39:08.7** Start Date: **05/22** Area: **TAS**
 Owner: **State** Unit: **AKAKS-Alaska-Other**
139 Name: **East Fork Dennison** Cause: **Lightning**

4GW flew the fire and noted no smoke or growth in the past 24 hours will refly Monday.

Daily Report From: 05/25 500.0 Acreage Change Since 05/23
L9HA Lat: **62:59:48.6** Status: U/U Acres: **3,000.0** Option: **Limited**
913133 Lon: **141:03:36.6** Start Date: **05/21** Area: **TAS**
 Owner: **State** Unit: **AKAKS-Alaska-Other**
133 Name: **McArthur Creek** Cause: **Lightning**

4GW with fire personnel flew the fire reporting some interior smokes surrounded by black with a little torching on interior islands with no growth in size.

Last Report: 05/24 0.0 Acreage Change Since 05/23
L9GV Lat: **65:20:17.4** Status: U/U Acres: **1,295.0** Option: **Limited**
931132 Lon: **154:35:49.2** Start Date: **05/21** Area: **TAD**
 Owner: **State** Unit: **AKAKS-Alaska-Other**
132 Name: **Melozitna** Cause: **Lightning**

These fires are currently in monitor status. Monitoring schedules are based on defined timeframes, but are dependent on available resources, and weather conditions. When monitoring occurs, information will be updated.

Last Report: 05/15 **15.0 Acreage On 05/15**
L898 Lat: **63:59:24.4** Status: **U/U** Acres: **15.0** Option: **Limited**
 Lon: **146:25:45.1** Start Date: **05/15** Area: **MID**
 Owner: **DOD** Unit: **AKFWQ-Fort Wainwright, Donnelly TA**
114 Name: **Oklahoma Range 2** Cause: **Human**

Last Report: 05/07 **0.1 Acreage On 05/07**
L8ZN Lat: **64:40:46.2** Status: **U/U** Acres: **0.1** Option: **Limited**
 Lon: **146:33:38.9** Start Date: **05/07** Area: **MID**
 Owner: **DOD** Unit: **AKFWQ-Fort Wainwright, Yukon TA**
095 Name: **CALFEX 3** Cause: **Human**

Last Report: 05/02 **2.9 Acreage Change Since 05/01**
L8RC Lat: **64:42:00.1** Status: **U/U** Acres: **3.0** Option: **Limited**
 Lon: **146:32:59.6** Start Date: **05/01** Area: **MID**
 Owner: **DOD** Unit: **AKFWQ-Fort Wainwright, Yukon TA**
085 Name: **CALFEX 1** Cause: **Human**

Last Report: 01/01 **0.1 Acreage On 01/01**
KU13 Lat: **65:01:36.4** Status: **U/U** Acres: **0.1** Option: **Modified**
 Lon: **141:15:00.9** Start Date: **01/01** Area: **UYD**
 Owner: **ANCSA** Unit: **AKDYN-Doyon, Limited**
001 Name: **Windfall Mountain Overwinter** Cause: **Lightning**

Daily Report From: 05/25

0.0 Acreage Change Since 05/24

L9J1 Lat: **65:58:34.4** Status: **Out 05/25** Acres: **20.5** Option: **Modified**
Lon: **144:21:29.5** Start Date: **05/22** Area: **UYD**
Owner: **ANCSA** Unit: **AKVLN-Danzhit Hanlaih Corporation**
138 Name: **Birch Creek** Cause: **Lightning**

Fire personnel conducted a final check of fire and declared the fire contained, controlled and out.

Daily Report From: 05/25

0.0 Acreage Change Since 05/18

L9C7 Lat: **63:54:26.4** Status: **Out 05/25** Acres: **0.1** Option: **Full**
932127 Lon: **145:52:06.6** Start Date: **05/17** Area: **MID**
Owner: **DOD** Unit: **AKFWQ-Fort Wainwright, Donnelly TA**
127 Name: **Bolio Lake** Cause: **Human**

Called out.

Last Report: 05/01

2,755.0 Acreage Change Since 04/30

Lat: **63:56:02.4** Status: **RX** Acres: **13,611.0** Option: **NOENTRY**
Lon: **145:36:09.6** Start Date: **02/08** Area: **MID**
Owner: **DOD** Unit: **AKFWQ-Fort Wainwright**
Name: **MID MIPR 2019** Cause: **Human**

RX1

Last Report: 05/09

4.0 Acreage On 05/09

Lat: **63:54:01.5** Status: **RX** Acres: **4.0** Option: **Full**
Lon: **145:17:28.6** Start Date: **05/09** Area: **DAS**
Owner: **State** Unit: **AKAKS-Alaska-Other**
Name: **BISON RX** Cause: **Human**

912DRX**DRX**

Alaska Interagency Coordination Center
Situation Report
Thursday - 06/27/2019

Wildland Fires	New	Out	Active	Merged	YTD Fires	YTD Acres
Alaska Fire Service (AFS)	7	4	87	0	145	173,838.4
GAD (Galena Zone)	0	4	35	0	47	86,963.2
MID (Military)	3	0	6	0	42	36,485.3
TAD (Tanana Zone)	2	0	18	0	22	5,891.2
UYD (Upper Yukon Zone)	2	0	28	0	34	44,498.7
State of Alaska (DOF)	4	3	32	0	178	92,183.5
CRS (Copper River)	0	0	0	0	6	3.9
DAS (Delta)	1	0	1	0	11	30.2
FAS (Fairbanks)	0	0	5	0	26	2,829.7
KKS (Kenai)	2	1	9	0	41	42,316.0
MSS (AnchorageMatSu Area)	1	2	1	0	43	47.1
SWS (Southwest)	0	0	13	0	41	35,062.8
TAS (Tok)	0	0	3	0	10	11,893.8
Forest Service (USFS)	0	0	2	0	17	5.9
CGF (Chugach)	0	0	1	0	2	0.4
TNF (Tongass)	0	0	1	0	15	5.5
Statewide Totals	11	7	121	0	340	266,027.8

Active Wildfires:

Protection Summary:	CRI	FUL	MOD	LIM	NoEntry	TOTAL
AFS Protection:	0	13	18	56	0	87
DOF Protection:	5	10	1	16	0	32
USFS Protection:	2	0	0	0	0	2
Protection Totals:	7	23	19	72	0	121

Active Fires Status Summary

	Staffed		Unstaffed	
	Contained (S/C)	Uncontained (S/U)	Contained (U/C)	Uncontained (U/U)
AFS Protection:	0	8	9	70
DOF Protection:	0	7	9	16
USFS Protection:	0	0	2	0
Status Totals:	0	15	20	86

Active Fires Acreage Summary

	Acres	Acreage Change
11 New	2,014.4	
13 Staffed	57,221.8	27.9
99 Monitor	200,664.2	56,876.9
5 Out	5.6	3.2
2 Prescribed	13,615.0	2,759.0
130 Fires	Total Acres: 273,521.0	

Prescribed Fires

	YTD Fires	YTD Acres	New	Active	Out Yesterday
Military	2	15,165.0	0	1	0
State of Alaska	1	4.0	0	1	0
Fuels Management Totals:	3	15,169.0	0	2	0

Cause Summary For All Fires (Includes Merged Fires But Not Prescribed Fires)

No Cause Entered:	1	8.0 Acres
Human:	166	35,183.4 Acres
Lightning:	173	230,836.4 Acres
Total:	340	266,027.8 Acres

Daily Report From: 06/26

2.0 Acreage On 06/26

MB8N Lat: **64:42:08.9** Status: **U/U** Acres: **2.0** Option: **Limited**
 Lon: **146:34:19.6** Start Date: **06/26** Area: **MID**
 Owner: **DOD** Unit: **AKFWQ-Fort Wainwright, Yukon TA**
393 Name: **Stuart Creek 2** Cause: **Lightning**

Fire was sized up by agency aircraft and is 3 acres, smoldering creeping with no values at risk.

Daily Report From: 06/26

15.0 Acreage On 06/26

MB8Q Lat: **65:24:28.4** Status: **U/U** Acres: **15.0** Option: **Limited**
 Lon: **142:35:51.0** Start Date: **06/26** Area: **UYD**
 Owner: **NPS** Unit: **AKYCP-Yukon-Charley Rivers National Preserve**
392 Name: **Biederman Bluff** Cause: **Lightning**

Fire is 15 acres and 100% active fire is creeping, backing, single tree torching 20 ft flame lengths rate of spread is low to the north but has potential to be high, burning in spruce.

Daily Report From: 06/26

1,800.0 Acreage On 06/26

MB8M Lat: **64:37:36.4** Status: **S/U** Acres: **1,800.0** Option: **Limited**
 Lon: **146:12:27.0** Personnel: **18** Start Date: **06/26** Area: **MID**
 Owner: **DOD** Unit: **AKFWQ-Fort Wainwright, Yukon TA**
391 Name: **NINETYEIGHT CREEK** Cause: **Lightning**

Fire last reported as 40-50 acres, 100 percent active, running, torching, high rate of spread. Over time, from 3 different loads 18 smoke jumpers were deployed and FB made frequent and repeated water drops to help box it in. A TFR is in place.

Daily Report From: 06/26

50.0 Acreage On 06/26

MB79 Lat: **64:45:34.8** Status: **U/U** Acres: **50.0** Option: **Limited**
 Lon: **146:26:13.9** Start Date: **06/26** Area: **MID**
 Owner: **DOD** Unit: **AKFWQ-Fort Wainwright, Yukon TA**
390 Name: **Beaver** Cause: **Lightning**

Fire was sized up by agency aircraft at 50 ac. and has 80% active perimeter and is smoldering, creeping, and backing with group torching burning in black spruce, tundra, grass, brush.

Daily Report From: 06/26

136.0 Acreage On 06/26

MB77 Lat: **63:30:00.0** Status: **U/U** Acres: **136.0** Option: **Limited**
 Lon: **151:44:58.2** Start Date: **06/26** Area: **TAD**
 Owner: **NPS** Unit: **AKDEP-Denali National Park**
389 Name: **Foraker** Cause: **Lightning**

Fire 389 was sized up by agency aircraft that reported it at 136 acres 90% active, creeping, and backing. The north side is active with isolated torching while the south side is burning in open black spruce terrain.

Daily Report From: 06/26

0.1 Acreage On 06/26

901388 Lat: **61:30:20.0** Status: **Out 06/26** Acres: **0.1** Option: **Critical**
 Lon: **149:37:16.6** Start Date: **06/26** Area: **MSS**
 Owner: **State** Unit: **AKAKS-Alaska-Other**
388 Name: **Hemmer Road** Cause: **Human**

The fire was reported by Mat Com as grass fire along the side of the road. Two Forestry engines and Prevention responded to the area. On location Prevention discovered three small fires in the grass along the side of the road. The fires were extinguished and called out. The cause of the fire was determined to be human, investigated but cause undetermined.

Daily Report From: 06/26

8.0 Acreage On 06/26

MB8C Lat: **63:53:23.7** Status: **S/U** Acres: **8.0** Option: **Modified**
912387 Lon: **145:18:42.1** Personnel: **2** Start Date: **06/26** Area: **DAS**
 Owner: **State** Unit: **AKAKS-Alaska-Other**
387 Name: **Panoramic Fields 2** Cause: **Undetermined**

A smoke column was reported by Forestry personnel in the field. The fire was half an acre, burning at a rank 4 in black spruce and spotting into the adjoining grass field. Helicopter 230 and 3 Forestry engines, and Hooper Bay Power Squad responded. Air Attack 35E and FB 208 and 209 were diverted to assist with suppression efforts while 230 performed bucket work and 2 Scoopers assisted with water drops. Several Rural Deltana Volunteer Fire Department Tenders responded along with Fort Greely Fire Department Brush truck and unified command was established. Ground resources were able to secure the perimeter and the fire will remain staffed overnight.

Daily Report From: 06/26

0.1 Acreage On 06/26

MB72 Lat: **60:29:39.0** Status: **Out 06/26** Acres: **0.1** Option: **Critical**
903386 Lon: **151:02:41.8** Start Date: **06/26** Area: **KKS**
 Owner: **State** Unit: **AKAKS-Alaska-Other**
386 Name: **Whistle Hill** Cause: **Human**

FMO received a report of a burned area on the side of the highway near Whistle Hill Road. Forestry responded with one engine. Upon arrival a 2 foot by 2 foot burnt grass area was found. Fire was called contained, controlled, and out at 1526.

Daily Report From: 06/26

3.0 Acreage On 06/26

MB7F Lat: **65:37:10.2** Status: **U/U** Acres: **3.0** Option: **Limited**
 Lon: **150:54:02.2** Start Date: **06/26** Area: **TAD**
 Owner: **BLM** Unit: **AKCYD-Central Yukon Field Office**
385 Name: **Twilight Creek** Cause: **Lightning**

This fire was called in by flight service, estimated at 3 to 4 ac. no resources on fire.

Daily Report From: 06/26

0.1 Acreage On 06/26

MB66 Lat: **60:01:50.7** Status: **U/C** Acres: **0.1** Option: **Critical**
903383 Lon: **151:37:42.3** Start Date: **06/26** Area: **KKS**
 Owner: **Private** Unit: **AKPRI-Private**
383 Name: **Glenwood** Cause: **Human**

AST reported a structure fire spread to wildland. Ninilchik VFD and Forestry responded. Upon arrival a 15 foot by 15 foot structure had burned down and the area in black spruce and duff was out. Fire was called contained and controlled at 1336.

Daily Report From: 06/26

0.1 Acreage On 06/26

MB6W Lat: **67:30:17.9** Status: **U/U** Acres: **0.1** Option: **Full**
 Lon: **145:25:45.8** Start Date: **06/26** Area: **UYD**
 Owner: **ANCSA** Unit: **AKVLN-Venetie Indian And Neets Ai Corporation**
382 Name: **North of 379** Cause: **Lightning**

A new start reported by aircraft near fire 379, no other details.

Daily Report From: 06/26 0.0 Acreage Change Since 06/25
MB5X Lat: **67:29:34.8** Status: S/U Acres: **40.0** Option: **Full**
Lon: **145:23:48.5** Personnel: **8** Start Date: **06/25** Area: **UYD**
Owner: **ANCSA** Unit: **AKVLN-Venetie Indian And Neets Ai Corporation**
379 Name: **Christian River** Cause: **Lightning**

Fire is 40 acres burning black spruce on a ridgetop, 90% active and jumpers deployed.

Daily Report From: 06/26 0.0 Acreage Change Since 06/25
MB5W Lat: **64:01:34.1** Status: S/U Acres: **0.3** Option: **Limited**
931378 Lon: **150:38:45.3** Personnel: **4** Start Date: **06/25** Area: **TAD**
Owner: **State** Unit: **AKAKS-Alaska-Other**
378 Name: **Alma Lakes** Cause: **Lightning**

Fire is looking good with suppression efforts and no new growth.

Daily Report From: 06/26 0.0 Acreage Change Since 06/25
MB1V Lat: **62:51:30.0** Status: S/U Acres: **2,700.0** Option: **Full**
913362 Lon: **142:14:13.1** Personnel: **25** Start Date: **06/23** Area: **TAS**
Owner: **ANCSA** Unit: **AKVLN-Tetlin Village Corporation**
362 Name: **Boundary River** Cause: **Lightning**

crews on line today working point protection on blm cabin until afternoon 1400 when fire went active and began to threaten crews due to winds and ic report from the air decision was made to evac crew, helos were launched and crew was safely extracted from site and returned to tok station for the evening. future plans are to reinsert crews to fire and continue point protection anchor the heel and start flanking

Daily Report From: 06/26 0.0 Acreage Change Since 06/25
MB0X Lat: **64:45:27.3** Status: S/U Acres: **68.3** Option: **Modified**
Lon: **141:00:50.0** Personnel: **50** Start Date: **06/23** Area: **UYD**
Owner: **ANCSA** Unit: **AKVLN-Hungwitschin Corporation**
355 Name: **Eagle** Cause: **Lightning**

Fire has no change from yesterday, getting 2 crews 6.26.

Daily Report From: 06/26 0.0 Acreage Change Since 06/25
MBZ6 Lat: **66:18:35.5** Status: S/U Acres: **20.0** Option: **Limited**
931348 Lon: **144:03:11.9** Personnel: **34** Start Date: **06/22** Area: **UYD**
Owner: **State** Unit: **AKAKS-Alaska-Other**
348 Name: **Tractor Trail 2** Cause: **Lightning**

A crew was brought out to the fire and they continue to work on allotment protection.

Daily Report From: 06/26 0.0 Acreage Change Since 06/25
MBZ4 Lat: **66:25:03.8** Status: S/U Acres: **1.4** Option: **Modified**
931347 Lon: **143:56:35.2** Personnel: **2** Start Date: **06/22** Area: **UYD**
Owner: **State** Unit: **AKAKS-Alaska-Other**
347 Name: **Black River 2** Cause: **Lightning**

Fire is 1.4 ac. 90% contained and plan to have it controlled tomorrow afternoon.

Daily Report From: 06/26 0.9 Acreage Change Since 06/25
MBY9 Lat: **66:38:23.9** Status: S/U Acres: **11.1** Option: **Full**
932343 Lon: **143:18:10.8** Personnel: **4** Start Date: **06/22** Area: **UYD**
Owner: **ANCSA** Unit: **AKVLN-Chalkyitsik Native Corporation**
343 Name: **Big Hill** Cause: **Lightning**

The fire is 95% contained and no smokes found. Transfer of command to Lydic. Tomorrow personnel will continue to grid the green and the Burns module will be arriving tonight to replace the smoke jumpers.

Daily Report From: 06/26

0.0 Acreage Change Since 06/25

MB4R Lat: **64:52:26.3** Status: S/U Acres: **665.0** Option: **Limited**
911323 Lon: **146:33:19.3** Personnel: **1** Start Date: **06/21** Area: **FAS**
PNMB4R Owner: **State** Unit: **AKAKS-Alaska-Other**
323 Name: **Nugget Creek** Cause: **Lightning**

The fire was monitored from the air and ground. Point protection assessments for the Alaska State Parks facilities and private properties in the fire area are completed.

Daily Report From: 06/26

0.0 Acreage Change Since 06/25

MBS4 Lat: **64:59:13.0** Status: S/U Acres: **1,622.0** Option: **Full**
911319 Lon: **148:24:55.0** Personnel: **245** Start Date: **06/21** Area: **FAS**
PNMBS4 Owner: **State** Unit: **AKAKS-Alaska-Other**
319 Name: **Shovel Creek** Cause: **Lightning**

Crews continued with direct attack suppression operations. The fire spotted across Shovel Creek and spread uphill into the old fire scar to the west. At the time of this report, crews were still working to contain this spot utilizing tactical aircraft to check fire spread while they work. On the east and south flank, crews completed hose lays and saw line containment lines as well as conducted limited burnouts to remove pockets of fuel inside these containment lines. Areas east of these direct attack operations were scouted for alternate containment lines.

Point protection preparations continue to be completed on the structures most immediately threatened to the north of the fire on the south side of the Chatanika River. Structure assessments continued in other areas along the Chatanika River to the north and west of the fire. Point Protection assessments in the the five residential subdivisions south and east of the fire continued and water sources were established for point protection operations in these subdivisions.

A public meeting was held in the local area and attended by approximately 180 people.

At the time of this report, fire behavior was increasing and it is expected that there will be continued fire spread this evening.

Daily Report From: 06/26

0.0 Acreage Change Since 06/25

MBE7 Lat: **66:09:36.0** Status: S/U Acres: **1,541.0** Option: **Modified**
932292 Lon: **161:14:24.8** Personnel: **8** Start Date: **06/19** Area: **GAD**
Owner: **BLM** Unit: **AKADD-Anchorage Field Office**
292 Name: **Buckland 1** Cause: **Lightning**

The peat banks are holding heat, smoke jumpers continue to work the fire.

Daily Report From: 06/26

0.0 Acreage Change Since 06/25

MA3V Lat: **64:59:24.0** Status: S/U Acres: **310.0** Option: **Full**
911255 Lon: **146:57:55.5** Personnel: **159** Start Date: **06/16** Area: **FAS**
PNMA3V Owner: **State** Unit: **AKAKS-Alaska-Other**
255 Name: **Caribou Creek** Cause: **Lightning**

Fire activity remained minimal and creeping with no substantial growth. Fairbanks #1 was demobilized. Helicopters were utilized for crew shuttles and sling loads.

Daily Report From: 06/26

0.0 Acreage Change Since 06/25

L92Q Lat: **60:37:50.0** Status: S/U Acres: **42,132.7** Option: **Limited**
903181 Lon: **150:26:16.0** Personnel: **511** Start Date: **06/05** Area: **KKS**
 Owner: **USFWS** Unit: **AKKNR-Kenai National Wildlife Refuge**
181 Name: **Swan Lake** Cause: **Lightning**

The evening of 6/25 again saw the development of a large pyrocumulus cloud over the fire. Burnout operations began midday, slowly moving west along the Sterling Highway, under adverse northerly winds. This continues the burnout started 6/24 in anticipation of the fire moving south toward the highway. A heavy smoke inversion impacted the fire area and the Sterling Highway for a majority of the morning. The fire from the burnout and the main fire have connected on the east side of the fire lessening the threat of spotting over the highway, and reducing the threat to the Homer Electric transmission line, the Sterling Highway, and recreation values south of the highway and north of Skilak Lake. The east side of the fire is burning unimpeded towards the Kenai NWR Wilderness Area and is being monitored. The northeast corner of the fire is still holding along the Chickaloon River, and is about six miles from the nearest cabin, where structure protection measures are in place. The marshy area north of the fire is currently checking fire spread to the north and northwest and is continually being reevaluated as a barrier. This flank of the fire remains about 4.5 miles from the Kenai Moose Research Center, which has structure protection measures in place. The northern portion of the southwest fire perimeter remains static as crews continue to mop-up their burnout from 6/19, now secure to a depth of more than 100 feet. This control line is three miles from the Sterling fuel break, and residential values just beyond. The southern portion of the southwest fire perimeter is being burned out to secure with the Division K burnout. Minimal fire activity continues to be observed in hardwood fuels. As the duff column continues to dry, mop up is becoming more labor intensive as the resistance to control continues to increase.

Daily Report From: 06/26

0.0 Acreage Change Since 06/19

L9HA Lat: **62:59:48.6** Status: S/U Acres: **8,110.0** Option: **Limited**
913133 Lon: **141:03:36.6** Personnel: **35** Start Date: **05/21** Area: **TAS**
 Owner: **State** Unit: **AKAKS-Alaska-Other**
133 Name: **McArthur Creek** Cause: **Lightning**

crew cold trailed & gridded 200 ft into the black, began demob,ic was walking the fire when fire 913362 blew up and began to threaten crews on the ground immediate evac procedures wer put into placwe and call for helo was arranged, crew and some gear was removed from the fire and crews were returned to tok station, future plans are for resources to be assigned to fire 362 as early as tommorrow

These fires are currently in monitor status. Monitoring schedules are based on defined timeframes, but are dependent on available resources, and weather conditions. When monitoring occurs, information will be updated.

Daily Report From: 06/26 0.4 Acreage Change Since 06/25
MB6B Lat: **65:28:58.6** Status: **U/U** Acres: **0.5** Option: **Limited**
Lon: **156:41:21.9** Start Date: **06/25** Area: **GAD**
Owner: **USFWS** Unit: **AKKUR-Koyukuk National Wildlife Refuge**
381 Name: **Duck Lake** Cause: **Lightning**

The fire was flown by N215BA. It was reported to be moving at a slow rate in a black spruce and hardwood.

Daily Report From: 06/26 85.0 Acreage Change Since 06/25
MB47 Lat: **65:29:16.4** Status: **U/U** Acres: **685.0** Option: **Limited**
Lon: **160:19:26.8** Start Date: **06/25** Area: **GAD**
Owner: **BLM** Unit: **AKADD-Anchorage Field Office**
376 Name: **Kateel River** Cause: **Lightning**

Fire was flown by N215BA. It was reported to be 70% active, running in black spruce and tundra with winds pushing it to the north.

Daily Report From: 06/26 0.0 Acreage Change Since 06/25
MB4V Lat: **60:27:39.9** Status: **U/C** Acres: **0.1** Option: **Critical**
903375 Lon: **151:08:21.6** Start Date: **06/25** Area: **KKS**
Owner: **Private** Unit: **AKPRI-Private**
375 Name: **Renssaeler** Cause: **Human**

Fire checked, no heat or smoke found.

Last Report: 06/25 4,199.9 Acreage Change Since 06/24
MB2L Lat: **66:50:38.9** Status: **U/U** Acres: **3,037.0** Option: **Limited**
Lon: **142:56:18.3** Start Date: **06/24** Area: **UYD**
Owner: **USFWS** Unit: **AKARR-Arctic National Wildlife Refuge**
367 Name: **Frozen Calf** Cause: **Lightning**

Last Report: 06/23 10.0 Acreage On 06/23
MB1W Lat: **65:21:09.8** Status: **U/U** Acres: **10.0** Option: **Limited**
Lon: **147:13:15.3** Start Date: **06/23** Area: **UYD**
Owner: **BLM** Unit: **AKEID-White Mountains National Recreation Area**
364 Name: **Ophir Creek** Cause: **Lightning**

Daily Report From: 06/26 0.0 Acreage Change Since 06/25
MB1Z Lat: **60:13:19.2** Status: **U/U** Acres: **33.2** Option: **Limited**
903363 Lon: **150:43:37.2** Start Date: **06/23** Area: **KKS**
Owner: **USFWS** Unit: **AKKNR-Kenai National Wildlife Refuge**
363 Name: **Bear Creek** Cause: **Lightning**

990SL flew the fire and found no smoke or open flames. Returned for one cycle of bucketwork on the perimeter this evening.

Daily Report From: 06/26 1,785.0 Acreage Change Since 06/25
MB1T Lat: **64:39:07.0** Status: **U/U** Acres: **1,800.0** Option: **Limited**
931361 Lon: **151:29:05.6** Start Date: **06/23** Area: **TAD**
Owner: **State** Unit: **AKAKS-Alaska-Other**
361 Name: **Lloyd Mountain** Cause: **Lightning**

Fire is estimated at 1800 acres with very active fire behavior and spotting ahead of itself.

These fires are currently in monitor status. Monitoring schedules are based on defined timeframes, but are dependent on available resources, and weather conditions. When monitoring occurs, information will be updated.

Last Report: 06/24 0.0 Acreage Change Since 06/23
MB48 Lat: **61:31:42.7** Status: **U/C** Acres: **0.1** Option: **Critical**
901360 Lon: **149:53:01.8** Start Date: **06/23** Area: **MSS**
 Owner: **State** Unit: **AKAKS-Alaska-Other**
360 Name: **Lighthouse** Cause: **Human**

Last Report: 06/23 3.0 Acreage On 06/23
911358 Lat: **64:13:11.4** Status: **U/U** Acres: **3.0** Option: **Limited**
 Lon: **147:19:06.0** Start Date: **06/22** Area: **FAS**
 Owner: **State** Unit: **AKAKS-Alaska-Other**
358 Name: **Dry Creek** Cause: **Lightning**

Last Report: 06/25 299.9 Acreage Change Since 06/23
MB1D Lat: **66:47:24.0** Status: **U/U** Acres: **300.0** Option: **Limited**
 Lon: **141:13:10.9** Start Date: **06/23** Area: **UYD**
 Owner: **BLM** Unit: **AKEID-Eastern Interior Field Office**
357 Name: **Fort Creek** Cause: **Lightning**

Last Report: 06/25 0.0 Acreage Change Since 06/23
MB0Z Lat: **67:12:10.0** Status: **U/U** Acres: **0.1** Option: **Limited**
931356 Lon: **152:17:52.1** Start Date: **06/23** Area: **TAD**
 Owner: **State** Unit: **AKAKS-Alaska-Other**
356 Name: **Malamute** Cause: **Lightning**

Last Report: 06/25 0.0 Acreage Change Since 06/22
MB0B Lat: **66:34:53.0** Status: **U/U** Acres: **0.1** Option: **Full**
 Lon: **143:16:37.9** Start Date: **06/22** Area: **UYD**
 Owner: **USFWS** Unit: **AKYFR-Yukon Flats National Wildlife Refuge**
353 Name: **East Tiinkdhul Lake** Cause: **Lightning**

Daily Report From: 06/26 1,416.0 Acreage Change Since 06/25
904352 Lat: **63:00:59.4** Status: **U/U** Acres: **4,523.0** Option: **Limited**
 Lon: **157:20:21.6** Start Date: **06/22** Area: **SWS**
 Owner: **State** Unit: **AKAKS-Alaska-Other**
352 Name: **Hurst Creek** Cause: **Lightning**

The fire was flown by detection and mapping personnel, and reported as 4,523 acres with a 90% active perimeter. The fire was running to the north in tundra, and backing to the south in spruce. Flanking and group torching were observed.

Last Report: 06/25 150.0 Acreage Change Since 06/23
904351 Lat: **63:19:36.0** Status: **U/U** Acres: **200.0** Option: **Limited**
 Lon: **155:33:51.6** Start Date: **06/22** Area: **SWS**
 Owner: **State** Unit: **AKAKS-Alaska-Other**
351 Name: **Page Mountain** Cause: **Lightning**

Last Report: 06/25 6.9 Acreage Change Since 06/24
MBZ7 Lat: **66:58:49.8** Status: **U/U** Acres: **7.0** Option: **Limited**
 Lon: **146:34:15.2** Start Date: **06/22** Area: **UYD**
 Owner: **USFWS** Unit: **AKYFR-Yukon Flats National Wildlife Refuge**
349 Name: **Chandalar River** Cause: **Lightning**

These fires are currently in monitor status. Monitoring schedules are based on defined timeframes, but are dependent on available resources, and weather conditions. When monitoring occurs, information will be updated.

Daily Report From: 06/26

0.0 Acreage Change Since 06/25

MBY8 Lat: **66:34:24.0** Status: **U/U** Acres: **45.0** Option: **Full**
932342 Lon: **143:06:06.1** Start Date: **06/22** Area: **UYD**
 Owner: **USFWS** Unit: **AKYFR-Yukon Flats National Wildlife Refuge**
342 Name: **Tiinkdhul Lake** Cause: **Lightning**

Progress was made and fire 342 is 10% Contained.

Last Report: 06/24

-2.9 Acreage Change Since 06/22

MBY7 Lat: **66:37:39.6** Status: **U/U** Acres: **10.2** Option: **Full**
 Lon: **143:16:37.9** Start Date: **06/22** Area: **UYD**
 Owner: **ANCSA** Unit: **AKDYN-Doyon, Limited**
341 Name: **Riffle** Cause: **Lightning**

Last Report: 06/23

0.0 Acreage Change Since 06/22

MBY6 Lat: **64:40:04.8** Status: **U/U** Acres: **2.0** Option: **Full**
 Lon: **156:22:17.0** Start Date: **06/22** Area: **GAD**
 Owner: **ANCSA** Unit: **AKVLN-Gana-a `Yoo, Limited**
340 Name: **Whiskey Creek** Cause: **Human**

Last Report: 06/25

0.9 Acreage Change Since 06/24

MBY2 Lat: **67:03:26.0** Status: **U/U** Acres: **1.0** Option: **Limited**
931338 Lon: **152:13:31.1** Start Date: **06/22** Area: **TAD**
 Owner: **State** Unit: **AKAKS-Alaska-Other**
338 Name: **Alatna Hills** Cause: **Lightning**

Daily Report From: 06/26

7,448.8 Acreage Change Since 06/25

MBY1 Lat: **66:36:28.8** Status: **U/U** Acres: **7,458.8** Option: **Limited**
932337 Lon: **146:33:16.9** Start Date: **06/22** Area: **UYD**
 Owner: **USFWS** Unit: **AKYFR-Yukon Flats National Wildlife Refuge**
337 Name: **Hadweenziec River** Cause: **Lightning**

Updated acres set to 7458.8.

Last Report: 06/22

178.0 Acreage On 06/22

MB0R Lat: **61:07:48.0** Status: **U/U** Acres: **178.0** Option: **Limited**
904336 Lon: **163:14:24.0** Start Date: **06/22** Area: **SWS**
 Owner: **USFWS** Unit: **AKYDR-Yukon Delta National Wildlife Refuge**
336 Name: **Takslesluk Lake** Cause: **Lightning**

Last Report: 06/22

0.1 Acreage On 06/22

MBX3 Lat: **65:16:26.7** Status: **U/U** Acres: **0.1** Option: **Limited**
 Lon: **145:57:21.2** Start Date: **06/22** Area: **UYD**
 Owner: **BLM** Unit: **AKEID-Steese National Conservation Area**
334 Name: **Steese Highway** Cause: **Lightning**

Last Report: 06/25

0.0 Acreage Change Since 06/22

MBW7 Lat: **66:01:11.3** Status: **U/U** Acres: **0.1** Option: **Limited**
 Lon: **145:13:28.6** Start Date: **06/22** Area: **UYD**
 Owner: **USFWS** Unit: **AKYFR-Yukon Flats National Wildlife Refuge**
333 Name: **Preacher Creek** Cause: **Lightning**

These fires are currently in monitor status. Monitoring schedules are based on defined timeframes, but are dependent on available resources, and weather conditions. When monitoring occurs, information will be updated.

Last Report: 06/22 0.1 Acreage On 06/22
MBW6 Lat: **65:24:21.6** Status: **U/U** Acres: **0.1** Option: **Full**
931332 Lon: **148:41:01.3** Start Date: **06/22** Area: **TAD**
 Owner: **State** Unit: **AKAKS-Alaska-Other**
332 Name: **Headwaters** Cause: **Lightning**

Last Report: 06/25 470.0 Acreage Change Since 06/23
MBV1 Lat: **65:49:45.5** Status: **U/U** Acres: **500.0** Option: **Limited**
 Lon: **146:57:07.9** Start Date: **06/22** Area: **UYD**
 Owner: **BLM** Unit: **AKEID-White Mountains National Recreation Area**
329 Name: **Victoria Mountain** Cause: **Lightning**

Last Report: 06/23 -0.9 Acreage Change Since 06/22
MBU7 Lat: **65:49:47.5** Status: **U/C** Acres: **0.1** Option: **Limited**
 Lon: **160:04:40.1** Start Date: **06/21** Area: **GAD**
 Owner: **BLM** Unit: **AKADD-Anchorage Field Office**
328 Name: **North Fork Buckland River 2** Cause: **Lightning**

Daily Report From: 06/26 0.0 Acreage Change Since 06/25
MBT3 Lat: **65:10:53.3** Status: **U/C** Acres: **17.3** Option: **Limited**
931326 Lon: **149:01:18.5** Start Date: **06/21** Area: **TAD**
 Owner: **State** Unit: **AKAKS-Alaska-Other**
326 Name: **Tolovana** Cause: **Lightning**

Fire was called contained @ 0830 6/26/19

Last Report: 06/21 29.4 Acreage On 06/21
MBT2 Lat: **65:24:32.4** Status: **U/U** Acres: **29.4** Option: **Limited**
 Lon: **146:55:48.4** Start Date: **06/21** Area: **UYD**
 Owner: **BLM** Unit: **AKEID-White Mountains National Recreation Area**
325 Name: **Champion** Cause: **Lightning**

Daily Report From: 06/26 0.0 Acreage Change Since 06/25
MBT1 Lat: **65:41:57.5** Status: **U/U** Acres: **6,055.8** Option: **Limited**
931324 Lon: **148:21:33.1** Start Date: **06/21** Area: **UYD**
 Owner: **State** Unit: **AKAKS-Alaska-Other**
324 Name: **Hess Creek** Cause: **Lightning**

11N reported that the fire is progressing north. Fire is smoldering and no column development yet.

Last Report: 06/25 0.0 Acreage Change Since 06/22
MBT0 Lat: **66:08:07.4** Status: **U/U** Acres: **7.0** Option: **Limited**
 Lon: **146:15:20.6** Start Date: **06/21** Area: **UYD**
 Owner: **USFWS** Unit: **AKYFR-Yukon Flats National Wildlife Refuge**
322 Name: **Beaver Creek** Cause: **Lightning**

Last Report: 06/25 7,400.0 Acreage Change Since 06/21
MBS9 Lat: **65:48:46.7** Status: **U/U** Acres: **7,500.0** Option: **Limited**
 Lon: **146:09:41.1** Start Date: **06/21** Area: **UYD**
 Owner: **USFWS** Unit: **AKYFR-Yukon Flats National Wildlife Refuge**
321 Name: **Little Crazy Mountain** Cause: **Lightning**

These fires are currently in monitor status. Monitoring schedules are based on defined timeframes, but are dependent on available resources, and weather conditions. When monitoring occurs, information will be updated.

Daily Report From: 06/26 0.0 Acreage Change Since 06/25
MBS5 Lat: **64:05:30.0** Status: **U/U** Acres: **21.8** Option: **Full**
931320 Lon: **150:42:33.1** Start Date: **06/21** Area: **TAD**
 Owner: **State** Unit: **AKAKS-Alaska-Other**
320 Name: **Bearpaw** Cause: **Lightning**

All visible smokes were extinguished and fire was called contained @ 1200

Daily Report From: 06/26 0.0 Acreage Change Since 06/25
MBS0 Lat: **64:45:00.6** Status: **U/U** Acres: **2.0** Option: **Modified**
931318 Lon: **150:20:57.8** Start Date: **06/21** Area: **TAD**
 Owner: **State** Unit: **AKAKS-Alaska-Other**
318 Name: **Iksgiza** Cause: **Lightning**

Jumpers are working the fire that is burning in an old burn and is 1% contained.

Last Report: 06/25 8.0 Acreage Change Since 06/24
MBR8 Lat: **64:37:31.7** Status: **U/U** Acres: **5.2** Option: **Limited**
931317 Lon: **150:54:25.6** Start Date: **06/21** Area: **TAD**
 Owner: **State** Unit: **AKAKS-Alaska-Other**
317 Name: **Snowshoe Creek** Cause: **Lightning**

Last Report: 06/24 0.0 Acreage Change Since 06/22
MBR5 Lat: **64:54:18.6** Status: **U/U** Acres: **400.0** Option: **Limited**
 Lon: **153:16:54.1** Start Date: **06/21** Area: **TAD**
 Owner: **USFWS** Unit: **AKNOR-Nowitna National Wildlife Refuge**
316 Name: **Little Mud River** Cause: **Lightning**

Last Report: 06/21 0.1 Acreage On 06/21
903314 Lat: **60:32:23.4** Status: **U/C** Acres: **0.1** Option: **Critical**
 Lon: **151:04:39.5** Start Date: **06/21** Area: **KKS**
 Owner: **Private** Unit: **AKPRI-Private**
314 Name: **Ridgeview** Cause: **Human**

Last Report: 06/23 0.0 Acreage Change Since 06/21
MBQ0 Lat: **63:56:48.9** Status: **U/U** Acres: **0.1** Option: **Limited**
 Lon: **146:18:48.2** Start Date: **06/21** Area: **MID**
 Owner: **DOD** Unit: **AKFWQ-Fort Wainwright, Donnelly TA**
313 Name: **Oklahoma Range 3** Cause: **Human**

Last Report: 06/25 331.4 Acreage Change Since 06/22
MBP5 Lat: **66:18:21.0** Status: **U/U** Acres: **1,731.4** Option: **Modified**
 Lon: **153:25:52.0** Start Date: **06/21** Area: **TAD**
 Owner: **BLM** Unit: **AKCYD-Central Yukon Field Office**
312 Name: **Bergman Creek** Cause: **Lightning**

These fires are currently in monitor status. Monitoring schedules are based on defined timeframes, but are dependent on available resources, and weather conditions. When monitoring occurs, information will be updated.

Daily Report From: 06/26 -599.9 Acreage Change Since 06/20
MBM6 Lat: **65:21:14.0** Status: **U/U** Acres: **600.0** Option: **Limited**
931310 Lon: **162:17:11.4** Start Date: **06/20** Area: **GAD**
 Owner: **State** Unit: **AKAKS-Alaska-Other**
310 Name: **Koyuk River** Cause: **Lightning**

Zone detection aircraft 4SF flew the fire. It received significant precipitation, and no visible smoke was detected.

Last Report: 06/23 0.0 Acreage Change Since 06/22
MBL8 Lat: **67:45:39.4** Status: **U/C** Acres: **289.5** Option: **Full**
 Lon: **162:32:19.0** Start Date: **06/20** Area: **GAD**
 Owner: **NPS** Unit: **AKNOP-Noatak National Preserve**
307 Name: **Noatak River** Cause: **Lightning**

Last Report: 06/20 50.0 Acreage On 06/20
MBL6 Lat: **65:45:59.1** Status: **U/U** Acres: **50.0** Option: **Limited**
 Lon: **154:55:33.2** Start Date: **06/20** Area: **GAD**
 Owner: **USFWS** Unit: **AKKUR-Koyukuk National Wildlife Refuge**
306 Name: **Fry Island** Cause: **Lightning**

Last Report: 06/20 10.0 Acreage On 06/20
MBL4 Lat: **64:19:03.6** Status: **U/U** Acres: **10.0** Option: **Limited**
931305 Lon: **152:10:15.6** Start Date: **06/20** Area: **TAD**
 Owner: **BLM** Unit: **AKCYD-Central Yukon Field Office**
305 Name: **Wilderness** Cause: **Lightning**

Last Report: 06/23 197.0 Acreage Change Since 06/21
MBL3 Lat: **65:48:08.9** Status: **U/U** Acres: **200.0** Option: **Limited**
 Lon: **159:58:51.6** Start Date: **06/20** Area: **GAD**
 Owner: **BLM** Unit: **AKADD-Anchorage Field Office**
304 Name: **North Fork Buckland River 1** Cause: **Lightning**

Daily Report From: 06/26 0.0 Acreage Change Since 06/25
MBL5 Lat: **62:51:03.0** Status: **U/C** Acres: **90.0** Option: **Full**
913303 Lon: **142:07:16.0** Start Date: **06/20** Area: **TAS**
 Owner: **ANCSA** Unit: **AKDYN-Doyon, Limited**
303 Name: **Northway Dot** Cause: **Lightning**

The fire was demobilized.

Daily Report From: 06/26 572.0 Acreage Change Since 06/25
MBL1 Lat: **65:45:34.2** Status: **U/U** Acres: **2,504.0** Option: **Limited**
 Lon: **159:53:08.5** Start Date: **06/20** Area: **GAD**
 Owner: **BLM** Unit: **AKADD-Anchorage Field Office**
302 Name: **South Fork Buckland River** Cause: **Lightning**

Last Report: 06/20 0.3 Acreage On 06/20
MBH9 Lat: **65:10:49.2** Status: **U/U** Acres: **0.3** Option: **Modified**
 Lon: **165:09:37.4** Start Date: **06/20** Area: **GAD**
 Owner: **ANCSA** Unit: **AKVLN-Mary's Igloo Native Corporation**
299 Name: **Imuruk Bason** Cause: **Lightning**

These fires are currently in monitor status. Monitoring schedules are based on defined timeframes, but are dependent on available resources, and weather conditions. When monitoring occurs, information will be updated.

Last Report: 06/20 128.4 Acreage On 06/20
MBH3 Lat: **65:55:49.9** Status: **U/U** Acres: **128.4** Option: **Limited**
 Lon: **165:50:35.5** Start Date: **06/20** Area: **GAD**
 Owner: **State** Unit: **AKAKS-Alaska-Other**
 297 Name: **Sango Creek** Cause: **Lightning**

Last Report: 06/20 1.0 Acreage On 06/20
MBH2 Lat: **65:57:27.3** Status: **U/U** Acres: **1.0** Option: **Limited**
 Lon: **164:21:51.5** Start Date: **06/20** Area: **GAD**
 Owner: **NPS** Unit: **AKBLP-Bering Land Bridge National Preserve**
 296 Name: **Pish Creek 1** Cause: **Lightning**

Last Report: 06/25 0.0 Acreage Change Since 06/21
MBF0 Lat: **66:01:15.0** Status: **U/U** Acres: **5.0** Option: **Limited**
 Lon: **160:27:37.4** Start Date: **06/19** Area: **GAD**
 Owner: **BLM** Unit: **AKADD-Anchorage Field Office**
 295 Name: **Buckland 4** Cause: **Lightning**

Last Report: 06/25 1,691.0 Acreage Change Since 06/23
MBE9 Lat: **66:01:15.0** Status: **U/U** Acres: **2,338.0** Option: **Limited**
 Lon: **160:27:37.8** Start Date: **06/19** Area: **GAD**
 Owner: **BLM** Unit: **AKADD-Anchorage Field Office**
 294 Name: **Buckland 3** Cause: **Lightning**

Last Report: 06/20 1.8 Acreage Change Since 06/19
MBE8 Lat: **66:11:49.2** Status: **U/U** Acres: **4.8** Option: **Modified**
 Lon: **160:53:27.6** Start Date: **06/19** Area: **GAD**
 Owner: **ANCSA** Unit: **AKVLN-Buckland Nunachiak Corporation**
 293 Name: **Buckland 2** Cause: **Lightning**

Last Report: 06/20 3.9 Acreage Change Since 06/19
MBE5 Lat: **65:24:26.5** Status: **U/U** Acres: **4.0** Option: **Limited**
 Lon: **162:30:50.0** Start Date: **06/19** Area: **GAD**
 Owner: **State** Unit: **AKAKS-Alaska-Other**
 287 Name: **Kuzitrin River 9** Cause: **Lightning**

Last Report: 06/20 0.0 Acreage Change Since 06/19
MBE3 Lat: **65:12:41.5** Status: **U/U** Acres: **0.1** Option: **Modified**
 Lon: **164:26:21.5** Start Date: **06/19** Area: **GAD**
 Owner: **BLM** Unit: **AKADD-Anchorage Field Office**
 285 Name: **Kuzitrin River 4** Cause: **Lightning**

Daily Report From: 06/26 0.0 Acreage Change Since 06/20
MBE1 Lat: **65:18:58.9** Status: **U/U** Acres: **1.0** Option: **Modified**
 Lon: **164:30:06.8** Start Date: **06/19** Area: **GAD**
 Owner: **BLM** Unit: **AKADD-Anchorage Field Office**
 283 Name: **Kuzitrin River 2** Cause: **Lightning**

Agency aircraft N864SF flew fire and reported no active flames or visible smokes observed. Fire has been receiving heavy precipitation. The fire is declared out at 1733.

These fires are currently in monitor status. Monitoring schedules are based on defined timeframes, but are dependent on available resources, and weather conditions. When monitoring occurs, information will be updated.

Daily Report From: 06/26 0.0 Acreage Change Since 06/20
MBD7 Lat: **65:20:48.1** Status: **U/U** Acres: **2.0** Option: **Limited**
Lon: **164:00:25.6** Start Date: **06/19** Area: **GAD**
Owner: **BLM** Unit: **AKADD-Anchorage Field Office**
282 Name: **Kuzitrin River 6** Cause: **Lightning**

Agency aircraft N864SF flew the fire and reported no visible flames or smokes. Fire has received heavy precipitation. This fire is declared out at 1800.

Last Report: 06/20 0.4 Acreage Change Since 06/19
MBD9 Lat: **65:16:37.3** Status: **U/U** Acres: **0.5** Option: **Modified**
Lon: **164:30:02.5** Start Date: **06/19** Area: **GAD**
Owner: **BLM** Unit: **AKADD-Anchorage Field Office**
281 Name: **Kuzitrin River 1** Cause: **Lightning**

Daily Report From: 06/26 9.9 Acreage Change Since 06/25
MBD5 Lat: **65:22:30.4** Status: **U/U** Acres: **10.0** Option: **Limited**
Lon: **164:24:06.1** Start Date: **06/19** Area: **GAD**
Owner: **BLM** Unit: **AKADD-Anchorage Field Office**
279 Name: **Kuzitrin River 5** Cause: **Lightning**

Zone detection aircraft 4SF flew the fire. It received recent precipitation, and no visible smoke was detected.

Daily Report From: 06/26 5.7 Acreage Change Since 06/20
MBD3 Lat: **65:48:48.3** Status: **U/U** Acres: **32.7** Option: **Modified**
931278 Lon: **162:51:16.9** Start Date: **06/19** Area: **GAD**
Owner: **NPS** Unit: **AKBLP-Bering Land Bridge National Preserve**
278 Name: **Kugruk River 7** Cause: **Lightning**

Zone detection aircraft 4SF flew the fire. It received recent precipitation, and no visible smoke was detected.

Daily Report From: 06/26 0.0 Acreage Change Since 06/21
MBD0 Lat: **65:51:43.6** Status: **U/C** Acres: **45.3** Option: **Modified**
931276 Lon: **162:44:58.6** Start Date: **06/19** Area: **GAD**
Owner: **State** Unit: **AKAKS-Alaska-Other**
276 Name: **Kugruk River 4** Cause: **Lightning**

Agency aircraft N864SF flew over the fire and reported there were no visible flames or smokes observed. The fire was receiving substantial precipitation. It is declared out at 1801.

Daily Report From: 06/26 14.0 Acreage Change Since 06/21
MBC4 Lat: **65:55:47.2** Status: **U/C** Acres: **131.0** Option: **Modified**
931271 Lon: **162:19:31.1** Start Date: **06/19** Area: **GAD**
Owner: **ANCSA** Unit: **AKVLN-Deering Ipnatchiak Corporation**
271 Name: **Kugruk River 2** Cause: **Lightning**

The fire was reconned by agency aircraft N864SF and reported no active flames or smokes were observed. Fire is receiving heavy rainfall.

Daily Report From: 06/26 2,082.5 Acreage Change Since 06/21
MBC3 Lat: **65:47:40.4** Status: **U/U** Acres: **2,707.0** Option: **Modified**
931270 Lon: **162:18:37.1** Start Date: **06/19** Area: **GAD**
Owner: **State** Unit: **AKAKS-Alaska-Other**
270 Name: **Kugruk River 1** Cause: **Lightning**

Zone detection aircraft 4SF flew the fire. It received recent precipitation, and no visible smoke was detected.

These fires are currently in monitor status. Monitoring schedules are based on defined timeframes, but are dependent on available resources, and weather conditions. When monitoring occurs, information will be updated.

Last Report: 06/22 0.5 Acreage Change Since 06/21
MBB0 Lat: **60:38:18.7** Status: **U/U** Acres: **16.0** Option: **Full**
904268 Lon: **162:49:51.1** Start Date: **06/18** Area: **SWS**
 Owner: **ANCSA** Unit: **AKVLN-Napakiak Corporation**
268 Name: **Meroyuk River** Cause: **Lightning**

Last Report: 06/21 -28.5 Acreage Change Since 06/19
MBB1 Lat: **60:24:49.6** Status: **U/U** Acres: **45.0** Option: **Limited**
904267 Lon: **163:03:59.8** Start Date: **06/18** Area: **SWS**
 Owner: **USFWS** Unit: **AKYDR-Yukon Delta National Wildlife Refuge**
267 Name: **Tagayarak River** Cause: **Lightning**

Last Report: 06/22 0.0 Acreage Change Since 06/21
MBA4 Lat: **60:34:31.0** Status: **U/U** Acres: **24.0** Option: **Full**
904266 Lon: **161:51:46.0** Start Date: **06/19** Area: **SWS**
 Owner: **ANCSA** Unit: **AKVLN-Napaskiak Corporation**
266 Name: **Pichmeof Lake** Cause: **Lightning**

Last Report: 06/21 0.0 Acreage Change Since 06/20
MA9J Lat: **62:18:05.9** Status: **U/U** Acres: **200.0** Option: **Limited**
 Lon: **161:37:31.1** Start Date: **06/18** Area: **GAD**
 Owner: **USFWS** Unit: **AKYDR-Yukon Delta National Wildlife Refuge**
264 Name: **Wolf Creek Mountain** Cause: **Lightning**

Last Report: 06/20 0.0 Acreage Change Since 06/19
MA9D Lat: **65:31:29.7** Status: **U/U** Acres: **0.1** Option: **Limited**
 Lon: **146:38:04.6** Start Date: **06/18** Area: **UYD**
 Owner: **BLM** Unit: **AKEID-White Mountains National Recreation Area**
263 Name: **Quartz** Cause: **Lightning**

Last Report: 06/25 7,546.9 Acreage Change Since 06/20
MA8Q Lat: **66:04:21.7** Status: **U/U** Acres: **8,258.3** Option: **Limited**
 Lon: **142:13:28.9** Start Date: **06/18** Area: **UYD**
 Owner: **BLM** Unit: **AKEID-Eastern Interior Field Office**
262 Name: **Black River** Cause: **Lightning**

Last Report: 06/21 0.0 Acreage Change Since 06/19
MA7F Lat: **64:01:21.8** Status: **U/C** Acres: **12.0** Option: **Modified**
931260 Lon: **159:06:01.1** Start Date: **06/17** Area: **GAD**
 Owner: **State** Unit: **AKAKS-Alaska-Other**
260 Name: **Stink Creek** Cause: **Lightning**

Last Report: 06/22 0.0 Acreage Change Since 06/16
904250 Lat: **63:23:26.3** Status: **U/U** Acres: **37.0** Option: **Limited**
 Lon: **155:02:39.8** Start Date: **06/14** Area: **SWS**
 Owner: **State** Unit: **AKAKS-Alaska-Other**
250 Name: **Sunshine Mountains** Cause: **Lightning**

These fires are currently in monitor status. Monitoring schedules are based on defined timeframes, but are dependent on available resources, and weather conditions. When monitoring occurs, information will be updated.

Last Report: 06/22 15.0 Acreage Change Since 06/21
MAY0 Lat: **64:41:05.7** Status: **U/U** Acres: **105.3** Option: **Limited**
 Lon: **146:33:53.3** Start Date: **06/14** Area: **MID**
 Owner: **DOD** Unit: **AKFWQ-Fort Wainwright, Yukon TA**
248 Name: **Tower** Cause: **Human**

Last Report: 06/25 129.1 Acreage Change Since 06/14
MAX9 Lat: **65:20:43.6** Status: **U/U** Acres: **229.1** Option: **Limited**
 Lon: **141:21:25.9** Start Date: **06/14** Area: **UYD**
 Owner: **ANCSA** Unit: **AKDYN-Doyon, Limited**
247 Name: **Waterfall Creek** Cause: **Lightning**

Last Report: 06/19 0.0 Acreage Change Since 06/17
MAR7 Lat: **60:57:11.7** Status: **U/C** Acres: **78.0** Option: **Full**
904245 Lon: **160:57:24.2** Start Date: **06/13** Area: **SWS**
PNMAR7 Owner: **ANCSA** Unit: **AKVLN-Kokarmit Corporation**
245 Name: **Kisarlik River** Cause: **Lightning**

Last Report: 06/21 0.0 Acreage Change Since 06/19
MAR6 Lat: **60:53:03.8** Status: **U/U** Acres: **46.5** Option: **Full**
904244 Lon: **162:42:31.9** Start Date: **06/13** Area: **SWS**
 Owner: **ANCSA** Unit: **AKVLN-Kasigluk, Incorporated**
244 Name: **Nunavakpak Lake** Cause: **Lightning**

Last Report: 06/21 0.0 Acreage Change Since 06/18
MAK0 Lat: **60:30:01.2** Status: **U/U** Acres: **1.5** Option: **Full**
904241 Lon: **161:39:07.8** Start Date: **06/12** Area: **SWS**
 Owner: **ANCSA** Unit: **AKVLN-Oscarville Native Corporation**
241 Name: **Eek Lake** Cause: **Lightning**

Last Report: 06/21 0.0 Acreage Change Since 06/19
MAJ7 Lat: **60:41:25.8** Status: **U/U** Acres: **3,640.0** Option: **Limited**
904240 Lon: **160:44:45.6** Start Date: **06/12** Area: **SWS**
 Owner: **USFWS** Unit: **AKYDR-Yukon Delta National Wildlife Refuge**
240 Name: **Little Kasigluk** Cause: **Lightning**

Last Report: 06/19 0.0 Acreage Change Since 06/18
MAC7 Lat: **64:50:04.3** Status: **U/C** Acres: **82.5** Option: **Modified**
 Lon: **160:34:39.0** Start Date: **06/11** Area: **GAD**
 Owner: **BLM** Unit: **AKADD-Anchorage Field Office**
232 Name: **Inglutalik River** Cause: **Lightning**

Last Report: 06/21 0.0 Acreage Change Since 06/18
 Lat: **61:05:19.5** Status: **U/U** Acres: **776.0** Option: **Limited**
904227 Lon: **157:53:02.6** Start Date: **06/11** Area: **SWS**
 Owner: **State** Unit: **AKAKS-Alaska-Other**
227 Name: **Bakbuk Creek** Cause: **Lightning**

These fires are currently in monitor status. Monitoring schedules are based on defined timeframes, but are dependent on available resources, and weather conditions. When monitoring occurs, information will be updated.

Last Report: 06/23 0.0 Acreage Change Since 06/22
MAA8 Lat: **62:01:40.8** Status: **U/C** Acres: **5,332.0** Option: **Full**
932224 Lon: **161:33:04.7** Start Date: **06/11** Area: **GAD**
 Owner: **BLM** Unit: **AKADD-Anchorage Field Office**
224 Name: **Kuyukutuk River** Cause: **Lightning**
 Crew: Midnight Suns IHC Type: IHC Assigned: 06/12

Last Report: 06/15 0.0 Acreage Change Since 06/14
L99U Lat: **66:56:48.3** Status: **U/U** Acres: **22.8** Option: **Limited**
931221 Lon: **155:02:16.8** Start Date: **06/10** Area: **GAD**
 Owner: **County** Unit: **AKAKS-Northwest Arctic Borough**
221 Name: **Lake Minakokosa** Cause: **Human**

Daily Report From: 06/26 1,575.0 Acreage Change Since 06/25
L987 Lat: **65:14:37.6** Status: **U/U** Acres: **69,630.0** Option: **Limited**
 Lon: **160:06:06.5** Start Date: **06/10** Area: **GAD**
 Owner: **BLM** Unit: **AKADD-Anchorage Field Office**
218 Name: **North River** Cause: **Lightning**

Fire was flown by N215BA. The fire is holding along the east fork of the Koyuk River but continues to burn to the north.

Last Report: 06/25 4,421.7 Acreage Change Since 06/22
L98W Lat: **65:19:31.2** Status: **U/U** Acres: **4,800.0** Option: **Limited**
 Lon: **142:33:16.5** Start Date: **06/10** Area: **UYD**
 Owner: **NPS** Unit: **AKYCP-Yukon-Charley Rivers National Preserve**
217 Name: **Yukon Charley** Cause: **Lightning**

Daily Report From: 06/26 0.0 Acreage Change Since 06/13
L98V Lat: **64:59:06.4** Status: **U/C** Acres: **21.4** Option: **Full**
 Lon: **161:39:25.6** Start Date: **06/10** Area: **GAD**
 Owner: **ANCSA** Unit: **AKVLN-Elim Native Corporation**
216 Name: **Darby Mtns** Cause: **Lightning**

Zone detection aircraft 4SF flew the fire. It received steady precipitation. No visible smoke was detected.

Last Report: 06/25 4,800.0 Acreage Change Since 06/20
L976 Lat: **65:48:07.9** Status: **U/U** Acres: **5,500.0** Option: **Limited**
 Lon: **145:48:30.6** Start Date: **06/09** Area: **UYD**
 Owner: **BLM** Unit: **AKEID-Steese National Conservation Area**
212 Name: **Marr** Cause: **Lightning**

Last Report: 06/09 1.3 Acreage On 06/09
L975 Lat: **65:53:09.6** Status: **U/U** Acres: **1.3** Option: **Limited**
 Lon: **152:00:31.0** Start Date: **06/09** Area: **TAD**
 Owner: **BLM** Unit: **AKCYD-Central Yukon Field Office**
211 Name: **Trouble Mountain** Cause: **Lightning**

Last Report: 06/11 -3.6 Acreage Change Since 06/10
L97L Lat: **63:50:06.0** Status: **U/U** Acres: **15.0** Option: **Full**
 Lon: **160:30:52.9** Start Date: **06/09** Area: **GAD**
 Owner: **ANCSA** Unit: **AKVLN-Unalakleet Native Corporation**
207 Name: **South River Hills** Cause: **Lightning**

These fires are currently in monitor status. Monitoring schedules are based on defined timeframes, but are dependent on available resources, and weather conditions. When monitoring occurs, information will be updated.

Last Report: 06/25 0.0 Acreage Change Since 06/22
MAN9 Lat: **65:18:13.7** Status: **U/U** Acres: **200.0** Option: **Limited**
911201 Lon: **146:35:20.1** Start Date: **06/08** Area: **FAS**
 Owner: **State** Unit: **AKAKS-Alaska-Other**
201 Name: **Cripple Creek** Cause: **Lightning**

Last Report: 06/13 -2.1 Acreage Change Since 06/11
L96L Lat: **63:36:58.5** Status: **U/U** Acres: **112.9** Option: **Limited**
 Lon: **157:58:58.4** Start Date: **06/08** Area: **GAD**
 Owner: **USFWS** Unit: **AKINR-Innoko National Wildlife Refuge**
199 Name: **Innoko River** Cause: **Lightning**

Last Report: 06/22 0.0 Acreage Change Since 06/18
L946 Lat: **60:21:50.5** Status: **U/C** Acres: **13.8** Option: **Full**
903191 Lon: **151:04:22.4** Start Date: **06/07** Area: **KKS**
 Owner: **USFWS** Unit: **AKKNR-Kenai National Wildlife Refuge**
191 Name: **Coal Creek** Cause: **Lightning**

Last Report: 06/06 0.1 Acreage On 06/06
L93Y Lat: **60:40:27.6** Status: **U/U** Acres: **0.1** Option: **Limited**
903186 Lon: **150:20:46.7** Start Date: **06/06** Area: **KKS**
 Owner: **USFWS** Unit: **AKKNR-Kenai National Wildlife Refuge**
186 Name: **Bear Lake** Cause: **Lightning**

Last Report: 06/09 0.0 Acreage Change Since 06/06
L93W Lat: **65:58:16.2** Status: **U/U** Acres: **19.7** Option: **Limited**
 Lon: **152:03:11.9** Start Date: **06/06** Area: **TAD**
 Owner: **BLM** Unit: **AKCYD-Central Yukon Field Office**
182 Name: **Gates** Cause: **Lightning**

Last Report: 06/22 0.0 Acreage Change Since 06/18
L92S Lat: **60:07:33.6** Status: **U/C** Acres: **1.2** Option: **Limited**
903180 Lon: **151:04:57.0** Start Date: **06/05** Area: **KKS**
 Owner: **USFWS** Unit: **AKKNR-Kenai National Wildlife Refuge**
180 Name: **Kolomin Lake** Cause: **Lightning**

Last Report: 06/22 0.0 Acreage Change Since 06/18
L92P Lat: **60:04:57.7** Status: **U/C** Acres: **126.0** Option: **Critical**
903179 Lon: **151:11:03.3** Start Date: **06/05** Area: **KKS**
 Owner: **State** Unit: **AKAKS-Alaska-Other**
179 Name: **Tustumena Lake** Cause: **Lightning**

Daily Report From: 06/26 10,593.8 Acreage Change Since 06/23
904174 Lat: **63:18:27.2** Status: **U/U** Acres: **21,433.0** Option: **Limited**
 Lon: **157:23:16.4** Start Date: **06/05** Area: **SWS**
 Owner: **State** Unit: **AKAKS-Alaska-Other**
174 Name: **Old Grouch Top** Cause: **Lightning**

The fire was flown by detection and mapping personnel, and reported as 21,433 acres with a 70% active perimeter.

These fires are currently in monitor status. Monitoring schedules are based on defined timeframes, but are dependent on available resources, and weather conditions. When monitoring occurs, information will be updated.

Last Report: 06/04		0.3 Acreage On 06/04		
L90W	Lat: 60:28:33.2	Status: U/C	Acres: 0.3	Option: Critical
931172	Lon: 149:22:11.9		Start Date: 06/04	Area: CGF
PNL90W	Owner: State	Unit: AKAKS-Alaska-Other		
172	Name: Mile 28			Cause: Human
<hr/>				
Last Report: 06/09		0.0 Acreage Change Since 06/03		
L9W2	Lat: 66:08:40.0	Status: U/U	Acres: 0.1	Option: Modified
	Lon: 151:51:18.4		Start Date: 06/02	Area: TAD
	Owner: USFWS	Unit: AKKAR-Kanut National Wildlife Refuge		
164	Name: Old Dummy Lake			Cause: Lightning
<hr/>				
Last Report: 06/07		0.0 Acreage Change Since 06/02		
L9PU	Lat: 59:16:16.0	Status: U/C	Acres: 4.0	Option: Critical
931154	Lon: 135:38:49.0		Start Date: 05/27	Area: TNF
PNL9PU	Owner: Private	Unit: AKPRI-Private		
154	Name: 8.5 Mile			Cause: Human
<hr/>				
Last Report: 06/17		0.0 Acreage Change Since 05/26		
L9GV	Lat: 65:20:17.4	Status: U/U	Acres: 1,661.0	Option: Limited
931132	Lon: 154:35:49.2		Start Date: 05/21	Area: TAD
	Owner: State	Unit: AKAKS-Alaska-Other		
132	Name: Melozitna			Cause: Lightning
<hr/>				
Last Report: 06/23		0.0 Acreage Change Since 06/17		
L8P7	Lat: 63:54:22.7	Status: U/U	Acres: 34,499.0	Option: Limited
932077	Lon: 146:00:07.6		Start Date: 04/30	Area: MID
PDL8P7	Owner: DOD	Unit: AKFWQ-Fort Wainwright, Donnelly TA		
077	Name: Oregon Lakes			Cause: Human
<hr/>				
Last Report: 01/01		0.1 Acreage On 01/01		
KU13	Lat: 65:01:36.4	Status: U/U	Acres: 0.1	Option: Modified
	Lon: 141:15:00.9		Start Date: 01/01	Area: UYD
	Owner: ANCSA	Unit: AKDYN-Doyon, Limited		
001	Name: Windfall Mountain Overwinter			Cause: Lightning

Daily Report From: 06/26

0.0 Acreage Change Since 06/24

MB3P Lat: **61:35:00.6** Status: **Out 06/26** Acres: **0.1** Option: **Critical**
901370 Lon: **149:32:44.8** Start Date: **06/24** Area: **MSS**
Owner: **Private** Unit: **AKPRI-Private**
370 Name: **Machen** Cause: **Human**

The fire was checked today. No heat or smoke was found. The Fire was called out.

Daily Report From: 06/26

0.0 Acreage Change Since 06/20

MBE0 Lat: **65:20:48.4** Status: **Out 06/26** Acres: **2.0** Option: **Limited**
Lon: **164:00:21.2** Start Date: **06/19** Area: **GAD**
Owner: **BLM** Unit: **AKADD-Anchorage Field Office**
288 Name: **Kuzitrin River 8** Cause: **Lightning**

Zone detection aircraft N864SF flew the fire. No visible smoke was detected. The fire was called out at 1715.

Daily Report From: 06/26

2.9 Acreage Change Since 06/20

MBD8 Lat: **65:26:56.9** Status: **Out 06/26** Acres: **3.0** Option: **Limited**
Lon: **163:54:22.3** Start Date: **06/19** Area: **GAD**
Owner: **NPS** Unit: **AKBLP-Bering Land Bridge National Preserve**
286 Name: **Kuzitrin River 7** Cause: **Lightning**

Zone detection aircraft 4SF flew the fire. The fire received recent precipitation, and no visible smoke was detected. Fire was called out at 1700.

Daily Report From: 06/26

0.0 Acreage Change Since 06/20

MBE2 Lat: **65:19:03.0** Status: **Out 06/26** Acres: **0.3** Option: **Modified**
Lon: **164:29:34.4** Start Date: **06/19** Area: **GAD**
Owner: **BLM** Unit: **AKADD-Anchorage Field Office**
284 Name: **Kuzitrin River 3** Cause: **Lightning**

Fire was flown by zone detection aircraft 4SF. No visible smoke was present. Fire was called out at 1730.

Daily Report From: 06/26

0.1 Acreage Change Since 06/19

MBD2 Lat: **65:47:55.8** Status: **Out 06/26** Acres: **0.2** Option: **Modified**
Lon: **162:50:41.6** Start Date: **06/19** Area: **GAD**
Owner: **NPS** Unit: **AKBLP-Bering Land Bridge National Preserve**
277 Name: **Kugrok River 6** Cause: **Lightning**

Zone detection aircraft 4SF flew the fire, and it was called out at 1800.

Last Report: 05/01

2,755.0 Acreage Change Since 04/30

Lat: **63:56:02.4** Status: **RX** Acres: **13,611.0** Option: **NOENTRY**
Lon: **145:36:09.6** Start Date: **02/08** Area: **MID**
Owner: **DOD** Unit: **AKFWQ-Fort Wainwright**
Name: **MID MIPR 2019** Cause: **Human**

RX1

Last Report: 05/09

4.0 Acreage On 05/09

Lat: **63:54:01.5** Status: **RX** Acres: **4.0** Option: **Full**
Lon: **145:17:28.6** Start Date: **05/09** Area: **DAS**
Owner: **State** Unit: **AKAKS-Alaska-Other**
Name: **BISON RX** Cause: **Human**

912DRX


DRX

CURRENTLY ASSIGNED TYPE 1, 2, AND 2IA CREWS IN ALASKA

 Req Status: Ferry, Filled, Pending, Tentative Release AND Inc Type: Fire - Wildfire AND Inc GACC Org Name: Alaska Interagency Coordination Center AND Filled Catalog Item Name: Crew, Type 1, Crew, Type 2, Crew, Type 2 IA


 Filled Catalog Item Name: Ascending order

Inc Name: BEARPAW

Assignment Name	Filled Catalog Item Name 	Res Prov State	Inc Number	Mob ETA	Inc Type	Req Number	Res GACC Org Unit Code	Res Prov Org Unit Code	(Current Cognos Date\Time) - Mob ETD	Demob ETD	Lat Decimal	Long Decimal
CREW - T2IA - SRV #10 (OR-VAC)	Crew, Type 2 IA	OR	AK-TAD-000320	Jun 25, 2019	Fire - Wildfire	C-1	OR-NWC	OR-VAD	2 days		64.091666	-150.709166

1

Inc Name: BOUNDARY RIVER

Assignment Name	Filled Catalog Item Name 	Res Prov State	Inc Number	Mob ETA	Inc Type	Req Number	Res GACC Org Unit Code	Res Prov Org Unit Code	(Current Cognos Date\Time) - Mob ETD	Demob ETD	Lat Decimal	Long Decimal
CREW - T2 - UPPER KALSKAG (AK-MSSC)	Crew, Type 2	AK	AK-TAS-913362	Jun 24, 2019	Fire - Wildfire	C-2	AK-ACC	AK-SWS	3 days		62.857777	-142.233333

1

Inc Name: CARIBOU CREEK

Assignment Name	Filled Catalog Item Name 	Res Prov State	Inc Number	Mob ETA	Inc Type	Req Number	Res GACC Org Unit Code	Res Prov Org Unit Code	(Current Cognos Date\Time) - Mob ETD	Demob ETD	Lat Decimal	Long Decimal
CREW - T1 - Chena IHC (AK-ACC)	Crew, Type 1	AK	AK-FAS-911255	Jun 16, 2019	Fire - Wildfire	C-1	AK-ACC	AK-AKD	10 days		64.989999	-146.965277
CREW - T1 - LOS PADRES IHC (CA-LPCC)	Crew, Type 1	CA	AK-FAS-911255	Jun 22, 2019	Fire - Wildfire	C-9	CA-OSCC	CA-LPF	5 days		64.989999	-146.965277
	Crew, Type 1		AK-FAS-911255		Fire - Wildfire	C-10					64.989999	-146.965277
CREW - T2 - Fairbanks 2 (AK-FASC)	Crew, Type 2	AK	AK-FAS-911255	Jun 16,	Fire - Wildfire	C-2	AK-ACC	AK-FAS	10 days		64.989999	-146.965277

CURRENTLY ASSIGNED TYPE 1, 2, AND 2IA CREWS IN ALASKA

▼ Req Status: Ferry, Filled, Pending, Tentative Release AND Inc Type: Fire - Wildfire AND Inc GACC Org Name: Alaska Interagency Coordination Center AND Filled Catalog Item Name: Crew, Type 1, Crew, Type 2, Crew, Type 2 IA

↕ Filled Catalog Item Name: Ascending order


Inc Name: CARIBOU CREEK


Assignment Name	Filled Catalog Item Name ▲	Res Prov State	Inc Number	Mob ETA	Inc Type	Req Number	Res GACC Org Unit Code	Res Prov Org Unit Code	(Current Cognos Date\Time) - Mob ETD	Demob ETD	Lat Decimal	Long Decimal
				2019								
CREW - T2 - North Star (AK-ACC)	Crew, Type 2	AK	AK-FAS-911255	Jun 20, 2019	Fire - Wildfire	C-7	AK-ACC	AK-AKD	7 days		64.989999	-146.965277
CREW - T2 - YUKON FLATS (AK-YTDC)	Crew, Type 2	AK	AK-FAS-911255	Jun 21, 2019	Fire - Wildfire	C-8	AK-ACC	AK-UYD	6 days		64.989999	-146.965277
CREW - T2IA - Eastern MT Interagency Crew (MT-LEC)	Crew, Type 2 IA	MT	AK-FAS-911255		Fire - Wildfire	C-15	MT-NRC	MT-NCD			64.989999	-146.965277
CREW - T2IA - GREAT NORTHERN (MT-KIC)	Crew, Type 2 IA	MT	AK-FAS-911255		Fire - Wildfire	C-14	MT-NRC	MT-FNF			64.989999	-146.965277
CREW - T2IA - REDDING (CA-ONCC)	Crew, Type 2 IA	CA	AK-FAS-911255		Fire - Wildfire	C-13	CA-ONCC	CA-ONC			64.989999	-146.965277
CREW - T2IA - Tanana Chiefs (AK-TASC)	Crew, Type 2 IA	AK	AK-FAS-911255	Jun 17, 2019	Fire - Wildfire	C-4	AK-ACC	AK-TAS	10 days		64.989999	-146.965277
CREW - T2IA - WHITE MOUNTAIN (AK-FASC)	Crew, Type 2 IA	AK	AK-FAS-911255	Jun 19, 2019	Fire - Wildfire	C-5	AK-ACC	AK-FAS	8 days		64.989999	-146.965277

10


Inc Name: CHRISTIAN RIVER

CURRENTLY ASSIGNED TYPE 1, 2, AND 2IA CREWS IN ALASKA

 Req Status: Ferry, Filled, Pending, Tentative Release AND Inc Type: Fire - Wildfire AND Inc GACC Org Name: Alaska Interagency Coordination Center AND Filled Catalog Item Name: Crew, Type 1, Crew, Type 2, Crew, Type 2 IA


 Filled Catalog Item Name: Ascending order

Inc Name: CHRISTIAN RIVER

Assignment Name	Filled Catalog Item Name 	Res Prov State	Inc Number	Mob ETA	Inc Type	Req Number	Res GACC Org Unit Code	Res Prov Org Unit Code	(Current Cognos Date\Time) - Mob ETD	Demob ETD	Lat Decimal	Long Decimal
CREW - T2IA - DEVILS CANYON (WY-CDC)	Crew, Type 2 IA	WY	AK-UYD-000379		Fire - Wildfire	C-1	CO-RMC	WY-WBD			67.492777	-145.396666


1

Inc Name: EAGLE

Assignment Name	Filled Catalog Item Name 	Res Prov State	Inc Number	Mob ETA	Inc Type	Req Number	Res GACC Org Unit Code	Res Prov Org Unit Code	(Current Cognos Date\Time) - Mob ETD	Demob ETD	Lat Decimal	Long Decimal
CREW - T1 - TAHOE IHC (CA-TNF) (CA-GVCC)	Crew, Type 1	CA	AK-UYD-000355		Fire - Wildfire	C-1	CA-ONCC	CA-TNF			64.7575	-141.013888
CREW - T2IA - Diamond Mountain IHC (CA-SIFC)	Crew, Type 2 IA	CA	AK-UYD-000355		Fire - Wildfire	C-2	CA-ONCC	CA-NOD			64.7575	-141.013888

2

Inc Name: HADWEENZIC RIVER

Assignment Name	Filled Catalog Item Name 	Res Prov State	Inc Number	Mob ETA	Inc Type	Req Number	Res GACC Org Unit Code	Res Prov Org Unit Code	(Current Cognos Date\Time) - Mob ETD	Demob ETD	Lat Decimal	Long Decimal
CREW - T1 - Midnight Sun IHC (AK-ACC)	Crew, Type 1	AK	AK-UYD-000337	Jun 26, 2019	Fire - Wildfire	C-1	AK-ACC	AK-AKD	1 day		66.607777	-146.554444

1


Inc Name: NORTHWAY DOT

CURRENTLY ASSIGNED TYPE 1, 2, AND 2IA CREWS IN ALASKA

 Req Status: Ferry, Filled, Pending, Tentative Release AND Inc Type: Fire - Wildfire AND Inc GACC Org Name: Alaska Interagency Coordination Center AND Filled Catalog Item Name: Crew, Type 1, Crew, Type 2, Crew, Type 2 IA


 Filled Catalog Item Name: Ascending order

Inc Name: NORTHWAY DOT

Assignment Name	Filled Catalog Item Name 	Res Prov State	Inc Number	Mob ETA	Inc Type	Req Number	Res GACC Org Unit Code	Res Prov Org Unit Code	(Current Cognos Date\Time) - Mob ETD	Demob ETD	Lat Decimal	Long Decimal
CREW - T2 - CHEVAK #1 (AK-MSSC)	Crew, Type 2	AK	AK-TAS-913303	Jun 23, 2019	Fire - Wildfire	C-3	AK-ACC	AK-SWS	4 days		62.850555	-142.12111


1

Inc Name: OLD MAN LAKE

Assignment Name	Filled Catalog Item Name 	Res Prov State	Inc Number	Mob ETA	Inc Type	Req Number	Res GACC Org Unit Code	Res Prov Org Unit Code	(Current Cognos Date\Time) - Mob ETD	Demob ETD	Lat Decimal	Long Decimal
CREW - T2IA - FOLSOM LAKE (CA-CICC)	Crew, Type 2 IA	CA	AK-UYD-000354		Fire - Wildfire	C-1	CA-ONCC	CA-CND			66.639166	-144.772221


1

Inc Name: SHOVEL CREEK


Assignment Name	Filled Catalog Item Name 	Res Prov State	Inc Number	Mob ETA	Inc Type	Req Number	Res GACC Org Unit Code	Res Prov Org Unit Code	(Current Cognos Date\Time) - Mob ETD	Demob ETD	Lat Decimal	Long Decimal
CREW - T1 - Chief Mountain IHC (MT-BFAC)	Crew, Type 1	MT	AK-FAS-911319	Jun 22, 2019	Fire - Wildfire	C-1	MT-NRC	MT-BFA	5 days		64.986666	-148.415277
CREW - T1 - GOLDEN EAGLES IHC (CA-MVIC)	Crew, Type 1	CA	AK-FAS-911319	Jun 22, 2019	Fire - Wildfire	C-4	CA-OSCC	CA-SYC	5 days		64.986666	-148.415277
CREW - T1 - Helena IHC (MT-HDC)	Crew, Type 1	MT	AK-FAS-911319		Fire - Wildfire	C-5004	MT-NRC	MT-HLF			64.986666	-148.415277
CREW - T1 - Pioneer Peak IHC (AK-MSSC)	Crew, Type 1	AK	AK-FAS-911319	Jun 26, 2019	Fire - Wildfire	C-10	AK-ACC	AK-MSS	1 day		64.986666	-148.415277

CURRENTLY ASSIGNED TYPE 1, 2, AND 2IA CREWS IN ALASKA

 Req Status: Ferry, Filled, Pending, Tentative Release AND Inc Type: Fire - Wildfire AND Inc GACC Org Name: Alaska Interagency Coordination Center AND Filled Catalog Item Name: Crew, Type 1, Crew, Type 2, Crew, Type 2 IA

 Filled Catalog Item Name: Ascending order


Inc Name: SHOVEL CREEK


Assignment Name	Filled Catalog Item Name 	Res Prov State	Inc Number	Mob ETA	Inc Type	Req Number	Res GACC Org Unit Code	Res Prov Org Unit Code	(Current Cognos Date \ Time) - Mob ETD	Demob ETD	Lat Decimal	Long Decimal
CREW - T1 - TRUCKEE IHC (CA-TNF) (CA-GVCC)	Crew, Type 1	CA	AK-FAS-911319		Fire - Wildfire	C-5002	CA-ONCC	CA-TNF			64.986666	-148.415277
CREW - T1- Lewis & Clark IHC (MT-GDC)	Crew, Type 1	MT	AK-FAS-911319	Jun 22, 2019	Fire - Wildfire	C-5006	MT-NRC	MT-HLF	5 days		64.986666	-148.415277
CREW - T2 - Kusilvak (AK-GADC)	Crew, Type 2	AK	AK-FAS-911319	Jun 22, 2019	Fire - Wildfire	C-2	AK-ACC	AK-GAD	5 days		64.986666	-148.415277
CREW - T2 - SOUTHWEST #1 (AK-MSSC)	Crew, Type 2	AK	AK-FAS-911319	Jun 25, 2019	Fire - Wildfire	C-11	AK-ACC	AK-SWS	2 days		64.986666	-148.415277
CREW - T1 - Crane Valley Hotshots IHC (CA-SICC)	Crew, Type 2 IA	CA	AK-FAS-911319	Jun 22, 2019	Fire - Wildfire	C-8	CA-OSCC	CA-SNF	5 days		64.986666	-148.415277
CREW - T1 - IDAHO PANHANDLE IHC (ID-CDC)	Crew, Type 2 IA	ID	AK-FAS-911319	Jun 22, 2019	Fire - Wildfire	C-7	MT-NRC	ID-IPF	5 days		64.986666	-148.415277
CREW - T2IA - BILLINGS CREW #1 (MT-BDC)	Crew, Type 2 IA	MT	AK-FAS-911319		Fire - Wildfire	C-5003	MT-NRC	MT-BID			64.986666	-148.415277

11

Inc Name: SWAN LAKE

CURRENTLY ASSIGNED TYPE 1, 2, AND 2IA CREWS IN ALASKA

 Req Status: Ferry, Filled, Pending, Tentative Release AND Inc Type: Fire - Wildfire AND Inc GACC Org Name: Alaska Interagency Coordination Center AND Filled Catalog Item Name: Crew, Type 1, Crew, Type 2, Crew, Type 2 IA

 Filled Catalog Item Name: Ascending order


Inc Name: SWAN LAKE												
Assignment Name	Filled Catalog Item Name	Res Prov State	Inc Number	Mob ETA	Inc Type	Req Number	Res GACC Org Unit Code	Res Prov Org Unit Code	(Current Cognos Date \ Time) - Mob ETD	Demob ETD	Lat Decimal	Long Decimal
CREW - T1 - BAKER RIVER IHC (WA-PSC)	Crew, Type 1	WA	AK-KKS-903181	Jun 24, 2019	Fire - Wildfire	C-13	OR-NWC	WA-MSF	3 days		60.630554	-150.437777
CREW - T1 - LAKEVIEW IHC (OR-LFC)	Crew, Type 1	OR	AK-KKS-903181	Jun 19, 2019	Fire - Wildfire	C-9	OR-NWC	OR-KFD	8 days		60.630554	-150.437777
CREW - T1 - La Grande IHC (OR-BMC)	Crew, Type 1	OR	AK-KKS-903181	Jun 24, 2019	Fire - Wildfire	C-14	OR-NWC	OR-WWF	3 days		60.630554	-150.437777
CREW - T1 - Redmond IHC (OR-COC)	Crew, Type 1	OR	AK-KKS-903181	Jun 19, 2019	Fire - Wildfire	C-6	OR-NWC	OR-DEF	8 days		60.630554	-150.437777
CREW - T1 - VALE IHC (OR-VAC)	Crew, Type 1	OR	AK-KKS-903181	Jun 19, 2019	Fire - Wildfire	C-7	OR-NWC	OR-VAD	8 days		60.630554	-150.437777
CREW - T1 - WOLF CREEK IHC (OR-RICC)	Crew, Type 1	OR	AK-KKS-903181	Jun 19, 2019	Fire - Wildfire	C-5	OR-NWC	OR-UPF	8 days		60.630554	-150.437777
CREW - T1 - Winema IHC (OR-LFC)	Crew, Type 1	OR	AK-KKS-903181	Jun 19, 2019	Fire - Wildfire	C-8	OR-NWC	OR-FWF	8 days		60.630554	-150.437777
CREW - T2 - UAF Nanooks Fire Crew (AK-LCSC)	Crew, Type 2	AK	AK-KKS-903181	Jun 14, 2019	Fire - Wildfire	C-3	AK-ACC	AK-DFS	14 days		60.630554	-150.437777
CREW - T2 - DELTA #1 (AK-DASC)	Crew, Type 2	AK	AK-KKS-903181	Jun 21,	Fire - Wildfire	C-10	AK-ACC	AK-DAS	6 days		60.630554	-150.437777

CURRENTLY ASSIGNED TYPE 1, 2, AND 2IA CREWS IN ALASKA

 Req Status: Ferry, Filled, Pending, Tentative Release AND Inc Type: Fire - Wildfire AND Inc GACC Org Name: Alaska Interagency Coordination Center AND Filled Catalog Item Name: Crew, Type 1, Crew, Type 2, Crew, Type 2 IA


 Filled Catalog Item Name: Ascending order

Inc Name: SWAN LAKE

Assignment Name	Filled Catalog Item Name 	Res Prov State	Inc Number	Mob ETA	Inc Type	Req Number	Res GACC Org Unit Code	Res Prov Org Unit Code	(Current Cognos Date\Time) - Mob ETD	Demob ETD	Lat Decimal	Long Decimal
				2019								
CREW - T2 - Kobuk Valley (AK-GADC)	Crew, Type 2	AK	AK-KKS-903181	Jun 20, 2019	Fire - Wildfire	C-12	AK-ACC	AK-GAD	7 days		60.630554	-150.437777
CREW - T2 - YUKON (AK-KIDC)	Crew, Type 2	AK	AK-KKS-903181	Jun 16, 2019	Fire - Wildfire	C-4	AK-ACC	AK-KKS	11 days		60.630554	-150.437777
CREW - T2 - Yukon-Koyukuk (AK-GADC)	Crew, Type 2	AK	AK-KKS-903181	Jun 20, 2019	Fire - Wildfire	C-11	AK-ACC	AK-GAD	7 days		60.630554	-150.437777
CREW - T2IA - GANNETT GLACIER (AK-MSSC)	Crew, Type 2 IA	AK	AK-KKS-903181	Jun 12, 2019	Fire - Wildfire	C-1	AK-ACC	AK-MSS	15 days		60.630554	-150.437777
CREW - T2IA - Grand Ronde Tribes (OR-EIC)	Crew, Type 2 IA	OR	AK-KKS-903181	Jun 24, 2019	Fire - Wildfire	C-16	OR-NWC	OR-GRT	3 days		60.630554	-150.437777
CREW - T2IA - OWF Entiat (WA-CWC)	Crew, Type 2 IA	WA	AK-KKS-903181	Jun 24, 2019	Fire - Wildfire	C-17	OR-NWC	WA-OWF	3 days		60.630554	-150.437777

15

Inc Name: TOLOVANA

Assignment Name	Filled Catalog Item Name 	Res Prov State	Inc Number	Mob ETA	Inc Type	Req Number	Res GACC Org Unit Code	Res Prov Org Unit Code	(Current Cognos Date\Time) - Mob ETD	Demob ETD	Lat Decimal	Long Decimal
CREW - T2 - MINTO	Crew, Type 2	AK	AK-	Jun 23,	Fire -	C-1	AK-ACC	AK-TAD	4 days		65.181388	-149.021666

CURRENTLY ASSIGNED TYPE 1, 2, AND 2IA CREWS IN ALASKA

Req Status: Ferry, Filled, Pending, Tentative Release AND Inc Type: Fire - Wildfire AND Inc GACC Org Name: Alaska Interagency Coordination Center AND Filled Catalog Item Name: Crew, Type 1, Crew, Type 2, Crew, Type 2 IA

Filled Catalog Item Name: Ascending order

Inc Name: TOLOVANA												
Assignment Name	Filled Catalog Item Name	Res Prov State	Inc Number	Mob ETA	Inc Type	Req Number	Res GACC Org Unit Code	Res Prov Org Unit Code	(Current Cognos Date\Time) - Mob ETD	Demob ETD	Lat Decimal	Long Decimal
(AK-YTDC)			TAD-000326	2019	Wildfire							
1												
45												

Alaska Interagency Coordination Center
Situation Report
Friday - 06/28/2019

Wildland Fires	New	Out	Active	Merged	YTD Fires	YTD Acres
Alaska Fire Service (AFS)	1	2	84	0	146	206,670.0
GAD (Galena Zone)	0	2	33	0	47	87,148.2
MID (Military)	0	0	6	0	42	35,395.3
TAD (Tanana Zone)	1	0	17	0	23	8,727.4
UYD (Upper Yukon Zone)	0	0	28	0	34	75,399.1
State of Alaska (DOF)	5	3	34	0	183	118,100.9
CRS (Copper River)	0	0	0	0	6	3.9
DAS (Delta)	1	0	2	0	12	31.7
FAS (Fairbanks)	1	0	6	0	27	4,399.8
KKS (Kenai)	0	1	8	0	41	56,383.3
MSS (AnchorageMatSu Area)	3	2	2	0	46	48.6
SWS (Southwest)	0	0	13	0	41	42,039.8
TAS (Tok)	0	0	3	0	10	15,193.8
Forest Service (USFS)	0	0	2	0	17	5.9
CGF (Chugach)	0	0	1	0	2	0.4
TNF (Tongass)	0	0	1	0	15	5.5
Statewide Totals	6	5	120	0	346	324,776.8

Active Wildfires:

Protection Summary:	CRI	FUL	MOD	LIM	NoEntry	TOTAL
AFS Protection:	0	13	17	54	0	84
DOF Protection:	6	11	1	16	0	34
USFS Protection:	2	0	0	0	0	2
Protection Totals:	8	24	18	70	0	120

Active Fires Status Summary

	Staffed		Unstaffed	
	Contained (S/C)	Uncontained (S/U)	Contained (U/C)	Uncontained (U/U)
AFS Protection:	1	10	9	64
DOF Protection:	0	5	11	18
USFS Protection:	0	0	2	0
Status Totals:	1	15	22	82

Active Fires Acreage Summary

	Acres	Acreage Change
6 New	3.2	
16 Staffed	76,608.4	19,140.2
100 Monitor	241,986.2	60,305.0
3 Out	33.8	0.0
2 Prescribed	13,615.0	2,759.0
127 Fires	Total Acres: 332,246.6	

Prescribed Fires

	YTD Fires	YTD Acres	New	Active	Out Yesterday
Military	2	15,165.0	0	1	0
State of Alaska	1	4.0	0	1	0
Fuels Management Totals:	3	15,169.0	0	2	0

Cause Summary For All Fires (Includes Merged Fires But Not Prescribed Fires)

Human: 170	35,185.0 Acres
Lightning: 176	289,591.8 Acres
Total: 346	324,776.8 Acres

Daily Report From: 06/27

1.3 Acreage On 06/27

MCC2 Lat: **61:31:43.3** Status: **U/C** Acres: **1.3** Option: **Critical**
901400 Lon: **149:04:05.2** Start Date: **06/27** Area: **MSS**
 Owner: **Private** Unit: **AKPRI-Private**
400 Name: **Laura** Cause: **Human**

Matcom paged out multiple VFD units to respond to several spot fires spreading into the grass. Forestry Engines, IA Squad, Prevention, and H-117AM responded; upon arrival fire behavior was 50% active with 1' flame lengths, burning in cottonwoods and leaf litter. Fire was caused by a BBQ attempting to be lit, but catching surrounding cottonwood dander on fire, which spread quickly. The fire was contained, controlled.

Daily Report From: 06/27

0.1 Acreage On 06/27

911398 Lat: **64:50:24.0** Status: **U/U** Acres: **0.1** Option: **Critical**
 Lon: **147:49:26.4** Start Date: **06/27** Area: **FAS**
 Owner: **Private** Unit: **AKPRI-Private**
398 Name: **Lonely Lady** Cause: **Human**

A private citizen reported a smoldering area 100 ft off of Old Airport road. DOF engine and IA Squad responded. Heat was extinguished and personnel gridded the fire.

Daily Report From: 06/27

0.1 Acreage On 06/27

MCA7 Lat: **64:56:23.4** Status: **U/U** Acres: **0.1** Option: **Limited**
 Lon: **153:39:48.3** Start Date: **06/27** Area: **TAD**
 Owner: **USFWS** Unit: **AKNOR-Nowitna National Wildlife Refuge**
397 Name: **Klatsuta** Cause: **Lightning**

This fire was reported by an aircraft flying for another fire. No more information at this time.

Daily Report From: 06/27

1.5 Acreage On 06/27

MCC3 Lat: **63:53:36.1** Status: **U/C** Acres: **1.5** Option: **Full**
912396 Lon: **145:16:53.3** Start Date: **06/27** Area: **DAS**
PNMCC3 Owner: **State** Unit: **AKAKS-Alaska-Other**
396 Name: **Panoramic Fields 3** Cause: **Lightning**

A smoke report was called in by the IC from fire 378 at 1312. Forestry engines AK64, D-62, D-71, helicopter 230, AA, and T-52 and T-42 loaded with BT380 responded. Upon arrival, resources found a rank 4 fire burning in black spruce and mixed hardwoods with short range spotting. The blazetamer and water drops were very effective in helping to achieve containment and control. All resources were released from the fire around 2400 and will return tomorrow to finish mopping and gridding the fire.

Daily Report From: 06/27

0.1 Acreage On 06/27

901395 Lat: **61:31:27.5** Status: **Out 06/27** Acres: **0.1** Option: **Critical**
 Lon: **149:04:27.8** Start Date: **06/27** Area: **MSS**
 Owner: **Private** Unit: **AKPRI-Private**
395 Name: **Colonist** Cause: **Human**

This fire was discovered by a Forestry engine while en route to fire 901394. A .1 acre grass fire was suppressed and called out. The fire was caused by an excavator hitting a power pole and causing sparks to fly.

Daily Report From: 06/27

0.1 Acreage On 06/27

901394 Lat: **61:32:18.2** Status: **Out 06/27** Acres: **0.1** Option: **Critical**
 Lon: **149:04:28.3** Start Date: **06/27** Area: **MSS**
 Owner: **Private** Unit: **AKPRI-Private**
394 Name: **Bodenburg Loop** Cause: **Human**

The fire was reported by MatCom as a grass fire that was spreading into a field. Two Forestry engines responded to the location and found a smoldering spot under a powerline. The fire was extinguished and called out. Fire cause was determined to be sparking from a powerline.

Daily Report From: 06/27

59.9 Acreage Change Since 06/26

MB8M Lat: **64:37:36.4** Status: S/U Acres: **60.0** Option: **Limited**
 Lon: **146:12:27.0** Personnel: **42** Start Date: **06/26** Area: **MID**
 Owner: **DOD** Unit: **AKFWQ-Fort Wainwright, Yukon TA**
391 Name: **NINETYEIGHT CREEK** Cause: **Lightning**

Multiple air resources conducted suppression efforts on fire 391 including 4 Firebosses, 2 CL 415s and 1 Type 1 helicopter. Additionally J-66 with 8 more smokejumpers were inserted along the Salcha River corridor for structure protection and 3 helicopters were utilized to mobilize and insert a Type 2 IA Crew. 3 additional Type 1 crews and 1 Type 2 helicopter have been ordered to support fire suppression efforts.

Daily Report From: 06/27

110.0 Acreage Change Since 06/26

MB5X Lat: **67:29:34.8** Status: S/U Acres: **150.0** Option: **Full**
 Lon: **145:23:48.5** Personnel: **16** Start Date: **06/25** Area: **UYD**
 Owner: **ANCSA** Unit: **AKVLN-Venetie Indian And Neets Ai Corporation**
379 Name: **Christian River** Cause: **Lightning**

Fire is now 150 acres in size. Conditions on the fire were windy and dry today. The southern flank is secured, bringing the fire to 20% contained. Tomorrow the fire is expecting an additional crew to arrive.

Daily Report From: 06/27

4,300.0 Acreage Change Since 06/26

MB1V Lat: **62:50:10.8** Status: S/U Acres: **6,000.0** Option: **Full**
913362 Lon: **142:07:38.4** Personnel: **25** Start Date: **06/23** Area: **TAS**
 Owner: **USFWS** Unit: **AKTER-Tetlin National Wildlife Refuge**
362 Name: **Boundary River** Cause: **Lightning**

Kalskag crew continued to work point protection on allotments and cabins, 2 type 2 IA crews will arrive at the fire tomorrow and be inserted to begin line construction. The east flank of the fire will continue to spread to the east and south and is likely to cross to the east side of the Nabesna river. With predicted weather in a couple of days and air support the threat to Northway could be significantly reduced. The fire had significant growth to the north and east today with an approximate growth of 3000 acres spotting torching and wind driven.

Daily Report From: 06/27

588.0 Acreage Change Since 06/26

MB1T Lat: **64:39:07.0** Status: S/U Acres: **2,388.0** Option: **Limited**
931361 Lon: **151:29:05.6** Personnel: **4** Start Date: **06/23** Area: **TAD**
 Owner: **State** Unit: **AKAKS-Alaska-Other**
361 Name: **Lloyd Mountain** Cause: **Lightning**

The fire received light precipitation. Firefighters were able to implement a hoselay for point protection. Lots of smoke in the area.

Daily Report From: 06/27

0.0 Acreage Change Since 06/26

MB0X Lat: **64:45:27.3** Status: S/U Acres: **68.3** Option: **Modified**
 Lon: **141:00:50.0** Personnel: **40** Start Date: **06/23** Area: **UYD**
 Owner: **ANCSA** Unit: **AKVLN-Hungwitchin Corporation**
355 Name: **Eagle** Cause: **Lightning**

Crews are making good progress on the fire. There is a heavy amount of work to complete. The fire has ordered an additional crew and will have a helicopter out to the fire tomorrow. No change in containment from yesterday. Smoke jumpers demobilized today and were replaced by two hotshot crews.

Daily Report From: 06/27

0.0 Acreage Change Since 06/26

MBZ6 Lat: **66:18:35.5** Status: S/U Acres: **20.0** Option: **Limited**
931348 Lon: **144:03:11.9** Personnel: **29** Start Date: **06/22** Area: **UYD**
 Owner: **State** Unit: **AKAKS-Alaska-Other**
348 Name: **Tractor Trail 2** Cause: **Lightning**

Fire is 20 acres in size with an 8 acre spot fire. Fire active mostly on SW corner moving to east. Work is slow moving with heavy and thick jackstraw.

Daily Report From: 06/27

0.0 Acreage Change Since 06/26

MBZ4 Lat: **66:25:03.8** Status: S/U Acres: **1.4** Option: **Modified**
931347 Lon: **143:56:35.2** Personnel: **2** Start Date: **06/22** Area: **UYD**
 Owner: **State** Unit: **AKAKS-Alaska-Other**
347 Name: **Black River 2** Cause: **Lightning**

Fire got precipitation for a couple of hours and is looking good. Fire is 90% contained and plan to call it out tomorrow afternoon.

Daily Report From: 06/27

0.0 Acreage Change Since 06/26

MBY9 Lat: **66:38:23.9** Status: S/U Acres: **11.1** Option: **Full**
932343 Lon: **143:18:10.8** Personnel: **12** Start Date: **06/22** Area: **UYD**
 Owner: **ANCSA** Unit: **AKVLN-Chalkyitsik Native Corporation**
343 Name: **Big Hill** Cause: **Lightning**

Mop up efforts have the fire at 100% contained and plan to call it out tomorrow.

Daily Report From: 06/27

0.0 Acreage Change Since 06/26

MBY8 Lat: **66:34:24.0** Status: S/U Acres: **45.0** Option: **Full**
932342 Lon: **143:06:06.1** Personnel: **26** Start Date: **06/22** Area: **UYD**
 Owner: **USFWS** Unit: **AKYFR-Yukon Flats National Wildlife Refuge**
342 Name: **Tiinkdhul Lake** Cause: **Lightning**

Mop up was conducted 10 ft. around fire and is now 50% contained. The fire is expected to be 100% contained in 3-4 days

Daily Report From: 06/27

0.0 Acreage Change Since 06/26

MBY1 Lat: **66:36:28.8** Status: S/U Acres: **7,458.8** Option: **Limited**
932337 Lon: **146:33:16.9** Personnel: **32** Start Date: **06/22** Area: **UYD**
 Owner: **USFWS** Unit: **AKYFR-Yukon Flats National Wildlife Refuge**
337 Name: **Hadweenzic River** Cause: **Lightning**

Weather on the fire today was overcast and drizzling. The Midnight Suns IHC worked on west allotment and will finish up protection on that tomorrow. Firefighters have all structure protection in place for structures on the island. H-580 conducted a recon over the fire today and J-17 delivered two loads of supplies via paracargo.

Daily Report From: 06/27

0.0 Acreage Change Since 06/26

MB4R Lat: **64:52:26.3** Status: S/U Acres: **1,550.0** Option: **Limited**
911323 Lon: **146:33:19.3** Personnel: **7** Start Date: **06/21** Area: **FAS**
PNMB4R Owner: **State** Unit: **AKAKS-Alaska-Other**
323 Name: **Nugget Creek** Cause: **Lightning**

Today a rappel crew conducted point protection on the Nugget Creek public use cabin south of the fire. It is estimated that work will be complete next shift. The fire was also monitored and mapped from the air. A plan is being developed to return the management of the fire back to the local area office on Saturday.

Daily Report From: 06/27

0.0 Acreage Change Since 06/26

MBS5 Lat: **64:05:30.0** Status: S/C Acres: **21.8** Option: **Full**
931320 Lon: **150:42:33.1** Personnel: **20** Start Date: **06/21** Area: **TAD**
 Owner: **State** Unit: **AKAKS-Alaska-Other**
320 Name: **Bearpaw** Cause: **Lightning**

All visible smokes were extinguished and the fire was called contained @ 1200 on 6/26/2019. Resources will grid the fire for any remaining heat.

Daily Report From: 06/27

0.0 Acreage Change Since 06/26

MBS4 Lat: **64:59:13.0** Status: S/U Acres: **2,307.0** Option: **Full**
911319 Lon: **148:24:55.0** Personnel: **446** Start Date: **06/21** Area: **FAS**
PNMBS4 Owner: **State** Unit: **AKAKS-Alaska-Other**
319 Name: **Shovel Creek** Cause: **Lightning**

A change in suppression tactics were implemented today in order to contain the fire to the Shovel Creek drainage after last night's observed extreme fire behavior and rapid fire spread around containment lines on the south flank. Crews continued with directly holding containment lines on the east flank and direct attack on the north flank of the fire. On the west flank, the fire has burned up to large fire scar west of the fire and rates of spread have greatly diminished in the fire scar fuel types. On the south flank, crews prepared to conduct indirect burnout operations on the ridge north and the ridge west of Murphy Dome in order to keep the fire contained in the Shovel Creek drainage. Alternate containment lines have been identified should the fire spread south and/or east of the Shovel Creek drainage.

Point protection operations continued in the Chatanika River corridor north of the fire with the focus shifting to properties on the north side of the river. Water sources and pumps for point protection were setup in the five subdivisions south and east of the fire in preparation for point protection in those areas.

Daily Report From: 06/27

15.0 Acreage Change Since 06/26

MBS0 Lat: **64:45:00.6** Status: S/U Acres: **17.0** Option: **Modified**
931318 Lon: **150:20:57.8** Personnel: **20** Start Date: **06/21** Area: **TAD**
Owner: **State** Unit: **AKAKS-Alaska-Other**
318 Name: **Iksgiza** Cause: **Lightning**

Firefighters continued working on the fire securing the edge and implemented a hoselay around most of the fire perimeter. Smokejumpers were demobilized from the fire and the Devils Canyon Initial Attack crew took over the incident.

Daily Report From: 06/27

0.0 Acreage Change Since 06/26

MA3V Lat: **64:59:24.0** Status: S/U Acres: **310.0** Option: **Full**
911255 Lon: **146:57:55.5** Personnel: **165** Start Date: **06/16** Area: **FAS**
PNMA3V Owner: **State** Unit: **AKAKS-Alaska-Other**
255 Name: **Caribou Creek** Cause: **Lightning**

Crews continued securing 1 to 1 ½ chains in on the bottom half of the fire. Progressive hose lays were completed around the whole fire. Crews towards the ridge (western side) continued to clean up jackstraw areas to keep a safe working area and minimize exposure. Aerial resources continued to support logistical missions and crew shuttles while lending some aerial resources to other fires. Fire activity is reported to be minimal with smoldering and torching.

Daily Report From: 06/27

14,067.3 Acreage Change Since 06/26

L92Q Lat: **60:37:50.0** Status: S/U Acres: **56,200.0** Option: **Limited**
903181 Lon: **150:26:16.0** Personnel: **530** Start Date: **06/05** Area: **KKS**
Owner: **USFWS** Unit: **AKKNR-Kenai National Wildlife Refuge**
181 Name: **Swan Lake** Cause: **Lightning**

Crews completed the burnout along the fire's southwestern perimeter, bringing fire both north and south along the East Fork. Crews contained fireline further north and repositioned to support holding efforts. On the southern perimeter crews mopped up and reinforced fireline from the previous day's burnout, patrolled, and gridded for spot fires. Resources initiated structure protection on additional values north of the fire. Large acreage increase due to burnout and aerial firing operations the previous evening and today.

These fires are currently in monitor status. Monitoring schedules are based on defined timeframes, but are dependent on available resources, and weather conditions. When monitoring occurs, information will be updated.

Last Report: 06/26 **2.0 Acreage On 06/26**
MB8N Lat: **64:42:08.9** Status: **U/U** Acres: **2.0** Option: **Limited**
 Lon: **146:34:19.6** Start Date: **06/26** Area: **MID**
 Owner: **DOD** Unit: **AKFWQ-Fort Wainwright, Yukon TA**
393 Name: **Stuart Creek 2** Cause: **Lightning**

Daily Report From: 06/27 **349.9 Acreage Change Since 06/26**
MB8Q Lat: **65:24:28.4** Status: **U/U** Acres: **350.0** Option: **Limited**
 Lon: **142:35:51.0** Start Date: **06/26** Area: **UYD**
 Owner: **NPS** Unit: **AKYCP-Yukon-Charley Rivers National Preserve**
392 Name: **Biederman Bluff** Cause: **Lightning**

Fire surveillance was conducted by N9011N. The fire is 350 acres with a 100% active perimeter. Fire behavior observed was creeping, backing and running in white spruce with group torching and a moderate rate of spread on all sides. Winds were calm.

Daily Report From: 06/27 **650.0 Acreage Change Since 06/26**
MB79 Lat: **64:45:34.8** Status: **U/U** Acres: **700.0** Option: **Limited**
 Lon: **146:26:13.9** Start Date: **06/26** Area: **MID**
 Owner: **DOD** Unit: **AKFWQ-Fort Wainwright, Yukon TA**
390 Name: **Beaver** Cause: **Lightning**

Fire was sized up by agency aircraft at 50 ac. and has 80% active perimeter and is smoldering, creeping, and backing with group torching burning in black spruce, tundra, grass, brush.
 In the afternoon, fire was monitored by N9011N, fire was smoldering, creeping, backing. The fire made small runs at the very south end of fire with isolated torching. The northern edge is burning in black spruce. Updated acreage is 700 acres

Daily Report From: 06/27 **1,411.4 Acreage Change Since 06/26**
MB77 Lat: **63:30:00.0** Status: **U/U** Acres: **1,574.4** Option: **Limited**
 Lon: **151:44:58.2** Start Date: **06/26** Area: **TAD**
 Owner: **NPS** Unit: **AKDEP-Denali National Park**
389 Name: **Foraker** Cause: **Lightning**

N309VS monitored the fire later in the afternoon, poor visibility due to smoke. Acres updated with new perimeter, 1547.4.

Daily Report From: 06/27 **0.0 Acreage Change Since 06/26**
MB8C Lat: **63:53:23.7** Status: **U/C** Acres: **8.0** Option: **Modified**
912387 Lon: **145:18:42.1** Start Date: **06/26** Area: **DAS**
PNMB8C Owner: **State** Unit: **AKAKS-Alaska-Other**
387 Name: **Panoramic Fields 2** Cause: **Lightning**

A squad from Hooper Bay, Forestry personnel, and Rural Deltana Fire Department Tender 171 made good progress on the fire today. The fire was mopped in 25 feet around the perimeter and the saw line was improved. The fire was called controlled at 2300. All personnel were off the fire at 2400 & will return in the morning to continue mopping and gridding the fire.

Daily Report From: 06/27 **0.0 Acreage Change Since 06/26**
MB7F Lat: **65:37:10.2** Status: **U/U** Acres: **3.0** Option: **Limited**
 Lon: **150:54:02.2** Start Date: **06/26** Area: **TAD**
 Owner: **BLM** Unit: **AKCYD-Central Yukon Field Office**
385 Name: **Twilight Creek** Cause: **Lightning**

These fires are currently in monitor status. Monitoring schedules are based on defined timeframes, but are dependent on available resources, and weather conditions. When monitoring occurs, information will be updated.

Daily Report From: 06/27 0.0 Acreage Change Since 06/26
MB66 Lat: **60:01:50.7** Status: **U/C** Acres: **0.1** Option: **Critical**
903383 Lon: **151:37:42.3** Start Date: **06/26** Area: **KKS**
 Owner: **Private** Unit: **AKPRI-Private**
383 Name: **Glenwood** Cause: **Human**

Fire was checked, no heat or smoke found.

Daily Report From: 06/27 0.0 Acreage Change Since 06/26
MB6W Lat: **67:30:17.9** Status: **U/U** Acres: **0.1** Option: **Full**
 Lon: **145:25:45.8** Start Date: **06/26** Area: **UYD**
 Owner: **ANCSA** Unit: **AKVLN-Venetie Indian And Neets Ai Corporation**
382 Name: **North of 379** Cause: **Lightning**

Last Report: 06/26 0.4 Acreage Change Since 06/25
MB6B Lat: **65:28:58.6** Status: **U/U** Acres: **0.5** Option: **Limited**
 Lon: **156:41:21.9** Start Date: **06/25** Area: **GAD**
 Owner: **USFWS** Unit: **AKKUR-Koyukuk National Wildlife Refuge**
381 Name: **Duck Lake** Cause: **Lightning**

Last Report: 06/26 85.0 Acreage Change Since 06/25
MB47 Lat: **65:29:16.4** Status: **U/U** Acres: **685.0** Option: **Limited**
 Lon: **160:19:26.8** Start Date: **06/25** Area: **GAD**
 Owner: **BLM** Unit: **AKADD-Anchorage Field Office**
376 Name: **Kateel River** Cause: **Lightning**

Last Report: 06/26 0.0 Acreage Change Since 06/25
MB4V Lat: **60:27:39.9** Status: **U/C** Acres: **0.1** Option: **Critical**
903375 Lon: **151:08:21.6** Start Date: **06/25** Area: **KKS**
 Owner: **Private** Unit: **AKPRI-Private**
375 Name: **Renssaeler** Cause: **Human**

Last Report: 06/25 4,199.9 Acreage Change Since 06/24
MB2L Lat: **66:50:38.9** Status: **U/U** Acres: **3,037.0** Option: **Limited**
 Lon: **142:56:18.3** Start Date: **06/24** Area: **UYD**
 Owner: **USFWS** Unit: **AKARR-Arctic National Wildlife Refuge**
367 Name: **Frozen Calf** Cause: **Lightning**

Last Report: 06/23 10.0 Acreage On 06/23
MB1W Lat: **65:21:09.8** Status: **U/U** Acres: **10.0** Option: **Limited**
 Lon: **147:13:15.3** Start Date: **06/23** Area: **UYD**
 Owner: **BLM** Unit: **AKEID-White Mountains National Recreation Area**
364 Name: **Ophir Creek** Cause: **Lightning**

Daily Report From: 06/27 0.0 Acreage Change Since 06/26
MB1Z Lat: **60:13:19.2** Status: **U/U** Acres: **33.2** Option: **Limited**
903363 Lon: **150:43:37.2** Start Date: **06/23** Area: **KKS**
 Owner: **USFWS** Unit: **AKKNR-Kenai National Wildlife Refuge**
363 Name: **Bear Creek** Cause: **Lightning**

990SL performed bucket work. Fire remains in monitor status.

These fires are currently in monitor status. Monitoring schedules are based on defined timeframes, but are dependent on available resources, and weather conditions. When monitoring occurs, information will be updated.

Last Report: 06/24 0.0 Acreage Change Since 06/23
MB48 Lat: **61:31:42.7** Status: **U/C** Acres: **0.1** Option: **Critical**
901360 Lon: **149:53:01.8** Start Date: **06/23** Area: **MSS**
 Owner: **State** Unit: **AKAKS-Alaska-Other**
360 Name: **Lighthouse** Cause: **Human**

Last Report: 06/23 3.0 Acreage On 06/23
911358 Lat: **64:13:11.4** Status: **U/U** Acres: **3.0** Option: **Limited**
 Lon: **147:19:06.0** Start Date: **06/22** Area: **FAS**
 Owner: **State** Unit: **AKAKS-Alaska-Other**
358 Name: **Dry Creek** Cause: **Lightning**

Last Report: 06/25 299.9 Acreage Change Since 06/23
MB1D Lat: **66:47:24.0** Status: **U/U** Acres: **300.0** Option: **Limited**
 Lon: **141:13:10.9** Start Date: **06/23** Area: **UYD**
 Owner: **BLM** Unit: **AKEID-Eastern Interior Field Office**
357 Name: **Fort Creek** Cause: **Lightning**

Last Report: 06/25 0.0 Acreage Change Since 06/23
MB0Z Lat: **67:12:10.0** Status: **U/U** Acres: **0.1** Option: **Limited**
931356 Lon: **152:17:52.1** Start Date: **06/23** Area: **TAD**
 Owner: **State** Unit: **AKAKS-Alaska-Other**
356 Name: **Malamute** Cause: **Lightning**

Last Report: 06/25 0.0 Acreage Change Since 06/22
MB0B Lat: **66:34:53.0** Status: **U/U** Acres: **0.1** Option: **Full**
 Lon: **143:16:37.9** Start Date: **06/22** Area: **UYD**
 Owner: **USFWS** Unit: **AKYFR-Yukon Flats National Wildlife Refuge**
353 Name: **East Tiinkdhul Lake** Cause: **Lightning**

Daily Report From: 06/27 6,977.0 Acreage Change Since 06/26
904352 Lat: **63:00:59.4** Status: **U/U** Acres: **11,500.0** Option: **Limited**
 Lon: **157:20:21.6** Start Date: **06/22** Area: **SWS**
 Owner: **State** Unit: **AKAKS-Alaska-Other**
352 Name: **Hurst Creek** Cause: **Lightning**

N374PA with helitack inserted turn-key structure protection at cabin site. As well as removed brush and debris. N222ME completed an evening recon and reported the fire as 11,500 acres, backing and crowning moving to the southeast. At last observation, the fire was 1 mile from the cabin.

Daily Report From: 06/27 0.0 Acreage Change Since 06/25
904351 Lat: **63:19:36.0** Status: **U/U** Acres: **200.0** Option: **Limited**
 Lon: **155:33:51.6** Start Date: **06/22** Area: **SWS**
 Owner: **State** Unit: **AKAKS-Alaska-Other**
351 Name: **Page Mountain** Cause: **Lightning**

The fire was flown by N222ME, who reported rank 3 fire behavior, backing to the south and north. The fire was slowed to the east and west by a creek.

These fires are currently in monitor status. Monitoring schedules are based on defined timeframes, but are dependent on available resources, and weather conditions. When monitoring occurs, information will be updated.

Last Report: 06/25 6.9 Acreage Change Since 06/24
MBZ7 Lat: **66:58:49.8** Status: **U/U** Acres: **7.0** Option: **Limited**
Lon: **146:34:15.2** Start Date: **06/22** Area: **UYD**
Owner: **USFWS** Unit: **AKYFR-Yukon Flats National Wildlife Refuge**
349 Name: **Chandalar River** Cause: **Lightning**

Last Report: 06/24 -2.9 Acreage Change Since 06/22
MBY7 Lat: **66:37:39.6** Status: **U/U** Acres: **10.2** Option: **Full**
Lon: **143:16:37.9** Start Date: **06/22** Area: **UYD**
Owner: **ANCSA** Unit: **AKDYN-Doyon, Limited**
341 Name: **Riffle** Cause: **Lightning**

Last Report: 06/23 0.0 Acreage Change Since 06/22
MBY6 Lat: **64:40:04.8** Status: **U/U** Acres: **2.0** Option: **Full**
Lon: **156:22:17.0** Start Date: **06/22** Area: **GAD**
Owner: **ANCSA** Unit: **AKVLN-Gana-a `Yoo, Limited**
340 Name: **Whiskey Creek** Cause: **Human**

Last Report: 06/25 0.9 Acreage Change Since 06/24
MBY2 Lat: **67:03:26.0** Status: **U/U** Acres: **1.0** Option: **Limited**
931338 Lon: **152:13:31.1** Start Date: **06/22** Area: **TAD**
Owner: **State** Unit: **AKAKS-Alaska-Other**
338 Name: **Alatna Hills** Cause: **Lightning**

Last Report: 06/22 178.0 Acreage On 06/22
MB0R Lat: **61:07:48.0** Status: **U/U** Acres: **178.0** Option: **Limited**
904336 Lon: **163:14:24.0** Start Date: **06/22** Area: **SWS**
Owner: **USFWS** Unit: **AKYDR-Yukon Delta National Wildlife Refuge**
336 Name: **Takslesluk Lake** Cause: **Lightning**

Last Report: 06/22 0.1 Acreage On 06/22
MBX3 Lat: **65:16:26.7** Status: **U/U** Acres: **0.1** Option: **Limited**
Lon: **145:57:21.2** Start Date: **06/22** Area: **UYD**
Owner: **BLM** Unit: **AKEID-Steese National Conservation Area**
334 Name: **Steese Highway** Cause: **Lightning**

Last Report: 06/25 0.0 Acreage Change Since 06/22
MBW7 Lat: **66:01:11.3** Status: **U/U** Acres: **0.1** Option: **Limited**
Lon: **145:13:28.6** Start Date: **06/22** Area: **UYD**
Owner: **USFWS** Unit: **AKYFR-Yukon Flats National Wildlife Refuge**
333 Name: **Preacher Creek** Cause: **Lightning**

Last Report: 06/22 0.1 Acreage On 06/22
MBW6 Lat: **65:24:21.6** Status: **U/U** Acres: **0.1** Option: **Full**
931332 Lon: **148:41:01.3** Start Date: **06/22** Area: **TAD**
Owner: **State** Unit: **AKAKS-Alaska-Other**
332 Name: **Headwaters** Cause: **Lightning**

These fires are currently in monitor status. Monitoring schedules are based on defined timeframes, but are dependent on available resources, and weather conditions. When monitoring occurs, information will be updated.

Daily Report From: 06/27

0.0 Acreage Change Since 06/25

MBV1 Lat: **65:49:45.5** Status: **U/U** Acres: **500.0** Option: **Limited**
 Lon: **146:57:07.9** Start Date: **06/22** Area: **UYD**
 Owner: **BLM** Unit: **AKEID-White Mountains National Recreation Area**
329 Name: **Victoria Mountain** Cause: **Lightning**

Fire monitored by aircraft on 06/26. Fire activity increasing and other fires reported in the area.

Last Report: 06/23

-0.9 Acreage Change Since 06/22

MBU7 Lat: **65:49:47.5** Status: **U/C** Acres: **0.1** Option: **Limited**
 Lon: **160:04:40.1** Start Date: **06/21** Area: **GAD**
 Owner: **BLM** Unit: **AKADD-Anchorage Field Office**
328 Name: **North Fork Buckland River 2** Cause: **Lightning**

Last Report: 06/21

29.4 Acreage On 06/21

MBT2 Lat: **65:24:32.4** Status: **U/U** Acres: **29.4** Option: **Limited**
 Lon: **146:55:48.4** Start Date: **06/21** Area: **UYD**
 Owner: **BLM** Unit: **AKEID-White Mountains National Recreation Area**
325 Name: **Champion** Cause: **Lightning**

Last Report: 06/26

0.0 Acreage Change Since 06/25

MBT1 Lat: **65:41:57.5** Status: **U/U** Acres: **28,269.5** Option: **Limited**
931324 Lon: **148:21:33.1** Start Date: **06/21** Area: **UYD**
 Owner: **State** Unit: **AKAKS-Alaska-Other**
324 Name: **Hess Creek** Cause: **Lightning**

Last Report: 06/25

0.0 Acreage Change Since 06/22

MBT0 Lat: **66:08:07.4** Status: **U/U** Acres: **7.0** Option: **Limited**
 Lon: **146:15:20.6** Start Date: **06/21** Area: **UYD**
 Owner: **USFWS** Unit: **AKYFR-Yukon Flats National Wildlife Refuge**
322 Name: **Beaver Creek** Cause: **Lightning**

Daily Report From: 06/27

0.0 Acreage Change Since 06/25

MBS9 Lat: **65:48:46.7** Status: **U/U** Acres: **7,500.0** Option: **Limited**
 Lon: **146:09:41.1** Start Date: **06/21** Area: **UYD**
 Owner: **USFWS** Unit: **AKYFR-Yukon Flats National Wildlife Refuge**
321 Name: **Little Crazy Mountain** Cause: **Lightning**

Fire surveillance was conducted by N9011N. The fire was smoldering with a 60% active perimeter. The fire received moderate precipitation and had no visible flames. Updated mapping could not be completed due to hazy conditions. Observations were taken under 100% cloud cover.

Last Report: 06/25

8.0 Acreage Change Since 06/24

MBR8 Lat: **64:37:31.7** Status: **U/U** Acres: **5.2** Option: **Limited**
931317 Lon: **150:54:25.6** Start Date: **06/21** Area: **TAD**
 Owner: **State** Unit: **AKAKS-Alaska-Other**
317 Name: **Snowshoe Creek** Cause: **Lightning**

These fires are currently in monitor status. Monitoring schedules are based on defined timeframes, but are dependent on available resources, and weather conditions. When monitoring occurs, information will be updated.

Last Report: 06/24 0.0 Acreage Change Since 06/22
MBR5 Lat: **64:54:18.6** Status: **U/U** Acres: **400.0** Option: **Limited**
 Lon: **153:16:54.1** Start Date: **06/21** Area: **TAD**
 Owner: **USFWS** Unit: **AKNOR-Nowitna National Wildlife Refuge**
316 Name: **Little Mud River** Cause: **Lightning**

Daily Report From: 06/27 0.0 Acreage Change Since 06/23
MBQ0 Lat: **63:56:48.9** Status: **U/U** Acres: **0.1** Option: **Limited**
 Lon: **146:18:48.2** Start Date: **06/21** Area: **MID**
 Owner: **DOD** Unit: **AKFWQ-Fort Wainwright, Donnelly TA**
313 Name: **Oklahoma Range 3** Cause: **Human**

Fire surveillance conducted by N9011N observed no fire activity and no smoke under 100% cloud cover.

Last Report: 06/25 331.4 Acreage Change Since 06/22
MBP5 Lat: **66:18:21.0** Status: **U/U** Acres: **1,731.4** Option: **Modified**
 Lon: **153:25:52.0** Start Date: **06/21** Area: **TAD**
 Owner: **BLM** Unit: **AKCYD-Central Yukon Field Office**
312 Name: **Bergman Creek** Cause: **Lightning**

Last Report: 06/26 -599.9 Acreage Change Since 06/20
MBM6 Lat: **65:21:14.0** Status: **U/U** Acres: **600.0** Option: **Limited**
931310 Lon: **162:17:11.4** Start Date: **06/20** Area: **GAD**
 Owner: **State** Unit: **AKAKS-Alaska-Other**
310 Name: **Koyuk River** Cause: **Lightning**

Last Report: 06/23 0.0 Acreage Change Since 06/22
MBL8 Lat: **67:45:39.4** Status: **U/C** Acres: **289.5** Option: **Full**
 Lon: **162:32:19.0** Start Date: **06/20** Area: **GAD**
 Owner: **NPS** Unit: **AKNOP-Noatak National Preserve**
307 Name: **Noatak River** Cause: **Lightning**

Last Report: 06/20 50.0 Acreage On 06/20
MBL6 Lat: **65:45:59.1** Status: **U/U** Acres: **50.0** Option: **Limited**
 Lon: **154:55:33.2** Start Date: **06/20** Area: **GAD**
 Owner: **USFWS** Unit: **AKKUR-Koyukuk National Wildlife Refuge**
306 Name: **Fry Island** Cause: **Lightning**

Daily Report From: 06/27 794.7 Acreage Change Since 06/20
MBL4 Lat: **64:19:03.6** Status: **U/U** Acres: **804.7** Option: **Limited**
931305 Lon: **152:10:15.6** Start Date: **06/20** Area: **TAD**
 Owner: **BLM** Unit: **AKCYD-Central Yukon Field Office**
305 Name: **Wilderness** Cause: **Lightning**

N309VS monitored the fire. There has been significant growth of the fire, but poor visibility due to smoke.

Last Report: 06/23 197.0 Acreage Change Since 06/21
MBL3 Lat: **65:48:08.9** Status: **U/U** Acres: **200.0** Option: **Limited**
 Lon: **159:58:51.6** Start Date: **06/20** Area: **GAD**
 Owner: **BLM** Unit: **AKADD-Anchorage Field Office**
304 Name: **North Fork Buckland River 1** Cause: **Lightning**

These fires are currently in monitor status. Monitoring schedules are based on defined timeframes, but are dependent on available resources, and weather conditions. When monitoring occurs, information will be updated.

Daily Report From: 06/27 0.0 Acreage Change Since 06/26
MBL5 Lat: **62:51:03.0** Status: **U/C** Acres: **90.0** Option: **Full**
913303 Lon: **142:07:16.0** Start Date: **06/20** Area: **TAS**
 Owner: **ANCSA** Unit: **AKDYN-Doyon, Limited**
303 Name: **Northway Dot** Cause: **Lightning**

IC walked the fire today checking on hotspots from a several days ago they were cold and out. The fire was gridded and no heat, smoke were found the fire was called contained. All back haul was complete and resources were demobilized.

Daily Report From: 06/27 0.0 Acreage Change Since 06/26
MBL1 Lat: **65:45:34.2** Status: **U/U** Acres: **2,504.0** Option: **Limited**
 Lon: **159:53:08.5** Start Date: **06/20** Area: **GAD**
 Owner: **BLM** Unit: **AKADD-Anchorage Field Office**
302 Name: **South Fork Buckland River** Cause: **Lightning**

Smokejumpers completed allotment protection. Helicopter N66HJ was utilized for personnel demobilization.

Last Report: 06/20 0.3 Acreage On 06/20
MBH9 Lat: **65:10:49.2** Status: **U/U** Acres: **0.3** Option: **Modified**
 Lon: **165:09:37.4** Start Date: **06/20** Area: **GAD**
 Owner: **ANCSA** Unit: **AKVLN-Mary's Igloo Native Corporation**
299 Name: **Imuruk Bason** Cause: **Lightning**

Last Report: 06/20 128.4 Acreage On 06/20
MBH3 Lat: **65:55:49.9** Status: **U/U** Acres: **128.4** Option: **Limited**
 Lon: **165:50:35.5** Start Date: **06/20** Area: **GAD**
 Owner: **State** Unit: **AKAKS-Alaska-Other**
297 Name: **Sango Creek** Cause: **Lightning**

Last Report: 06/25 0.0 Acreage Change Since 06/21
MBF0 Lat: **66:01:15.0** Status: **U/U** Acres: **5.0** Option: **Limited**
 Lon: **160:27:37.4** Start Date: **06/19** Area: **GAD**
 Owner: **BLM** Unit: **AKADD-Anchorage Field Office**
295 Name: **Buckland 4** Cause: **Lightning**

Last Report: 06/25 1,691.0 Acreage Change Since 06/23
MBE9 Lat: **66:01:15.0** Status: **U/U** Acres: **2,338.0** Option: **Limited**
 Lon: **160:27:37.8** Start Date: **06/19** Area: **GAD**
 Owner: **BLM** Unit: **AKADD-Anchorage Field Office**
294 Name: **Buckland 3** Cause: **Lightning**

Last Report: 06/20 1.8 Acreage Change Since 06/19
MBE8 Lat: **66:11:49.2** Status: **U/U** Acres: **4.8** Option: **Modified**
 Lon: **160:53:27.6** Start Date: **06/19** Area: **GAD**
 Owner: **ANCSA** Unit: **AKVLN-Buckland Nunachiak Corporation**
293 Name: **Buckland 2** Cause: **Lightning**

These fires are currently in monitor status. Monitoring schedules are based on defined timeframes, but are dependent on available resources, and weather conditions. When monitoring occurs, information will be updated.

Daily Report From: 06/27

-10.0 Acreage Change Since 06/26

MBE7 Lat: **66:09:36.0** Status: **U/C** Acres: **1,541.0** Option: **Modified**
932292 Lon: **161:14:24.8** Start Date: **06/19** Area: **GAD**
 Owner: **BLM** Unit: **AKADD-Anchorage Field Office**
292 Name: **Buckland 1** Cause: **Lightning**

Smokejumpers were demobilized from the incident.

Last Report: 06/20

3.9 Acreage Change Since 06/19

MBE5 Lat: **65:24:26.5** Status: **U/U** Acres: **4.0** Option: **Limited**
 Lon: **162:30:50.0** Start Date: **06/19** Area: **GAD**
 Owner: **State** Unit: **AKAKS-Alaska-Other**
287 Name: **Kuzitrin River 9** Cause: **Lightning**

Last Report: 06/20

0.0 Acreage Change Since 06/19

MBE3 Lat: **65:12:41.5** Status: **U/U** Acres: **0.1** Option: **Modified**
 Lon: **164:26:21.5** Start Date: **06/19** Area: **GAD**
 Owner: **BLM** Unit: **AKADD-Anchorage Field Office**
285 Name: **Kuzitrin River 4** Cause: **Lightning**

Last Report: 06/26

0.0 Acreage Change Since 06/20

MBE1 Lat: **65:18:58.9** Status: **U/U** Acres: **1.0** Option: **Modified**
 Lon: **164:30:06.8** Start Date: **06/19** Area: **GAD**
 Owner: **BLM** Unit: **AKADD-Anchorage Field Office**
283 Name: **Kuzitrin River 2** Cause: **Lightning**

Last Report: 06/26

0.0 Acreage Change Since 06/20

MBD7 Lat: **65:20:48.1** Status: **U/U** Acres: **2.0** Option: **Limited**
 Lon: **164:00:25.6** Start Date: **06/19** Area: **GAD**
 Owner: **BLM** Unit: **AKADD-Anchorage Field Office**
282 Name: **Kuzitrin River 6** Cause: **Lightning**

Last Report: 06/20

0.4 Acreage Change Since 06/19

MBD9 Lat: **65:16:37.3** Status: **U/U** Acres: **0.5** Option: **Modified**
 Lon: **164:30:02.5** Start Date: **06/19** Area: **GAD**
 Owner: **BLM** Unit: **AKADD-Anchorage Field Office**
281 Name: **Kuzitrin River 1** Cause: **Lightning**

Last Report: 06/26

9.9 Acreage Change Since 06/25

MBD5 Lat: **65:22:30.4** Status: **U/U** Acres: **10.0** Option: **Limited**
 Lon: **164:24:06.1** Start Date: **06/19** Area: **GAD**
 Owner: **BLM** Unit: **AKADD-Anchorage Field Office**
279 Name: **Kuzitrin River 5** Cause: **Lightning**

Last Report: 06/26

0.0 Acreage Change Since 06/21

MBD0 Lat: **65:51:43.6** Status: **U/C** Acres: **45.3** Option: **Modified**
931276 Lon: **162:44:58.6** Start Date: **06/19** Area: **GAD**
 Owner: **State** Unit: **AKAKS-Alaska-Other**
276 Name: **Kugruk River 4** Cause: **Lightning**

These fires are currently in monitor status. Monitoring schedules are based on defined timeframes, but are dependent on available resources, and weather conditions. When monitoring occurs, information will be updated.

Last Report: 06/26 14.0 Acreage Change Since 06/21
MBC4 Lat: **65:55:47.2** Status: **U/C** Acres: **131.0** Option: **Modified**
931271 Lon: **162:19:31.1** Start Date: **06/19** Area: **GAD**
 Owner: **ANCSA** Unit: **AKVLN-Deering Ipnatchiak Corporation**
271 Name: **Kugruk River 2** Cause: **Lightning**

Last Report: 06/26 2,082.5 Acreage Change Since 06/21
MBC3 Lat: **65:47:40.4** Status: **U/U** Acres: **2,707.0** Option: **Modified**
931270 Lon: **162:18:37.1** Start Date: **06/19** Area: **GAD**
 Owner: **State** Unit: **AKAKS-Alaska-Other**
270 Name: **Kugruk River 1** Cause: **Lightning**

Last Report: 06/22 0.0 Acreage Change Since 06/21
MBB0 Lat: **60:38:18.7** Status: **U/U** Acres: **16.0** Option: **Full**
904268 Lon: **162:49:51.1** Start Date: **06/18** Area: **SWS**
 Owner: **ANCSA** Unit: **AKVLN-Napakiak Corporation**
268 Name: **Meroyuk River** Cause: **Lightning**

Last Report: 06/21 -28.5 Acreage Change Since 06/19
MBB1 Lat: **60:24:49.6** Status: **U/U** Acres: **45.0** Option: **Limited**
904267 Lon: **163:03:59.8** Start Date: **06/18** Area: **SWS**
 Owner: **USFWS** Unit: **AKYDR-Yukon Delta National Wildlife Refuge**
267 Name: **Tagayarak River** Cause: **Lightning**

Last Report: 06/22 0.0 Acreage Change Since 06/21
MBA4 Lat: **60:34:31.0** Status: **U/U** Acres: **24.0** Option: **Full**
904266 Lon: **161:51:46.0** Start Date: **06/19** Area: **SWS**
 Owner: **ANCSA** Unit: **AKVLN-Napaskiak Corporation**
266 Name: **Pichmeof Lake** Cause: **Lightning**

Last Report: 06/21 0.0 Acreage Change Since 06/20
MA9J Lat: **62:18:05.9** Status: **U/U** Acres: **200.0** Option: **Limited**
 Lon: **161:37:31.1** Start Date: **06/18** Area: **GAD**
 Owner: **USFWS** Unit: **AKYDR-Yukon Delta National Wildlife Refuge**
264 Name: **Wolf Creek Mountain** Cause: **Lightning**

Last Report: 06/20 0.0 Acreage Change Since 06/19
MA9D Lat: **65:31:29.7** Status: **U/U** Acres: **0.1** Option: **Limited**
 Lon: **146:38:04.6** Start Date: **06/18** Area: **UYD**
 Owner: **BLM** Unit: **AKEID-White Mountains National Recreation Area**
263 Name: **Quartz** Cause: **Lightning**

Daily Report From: 06/27 8,241.7 Acreage Change Since 06/26
MA8Q Lat: **66:04:21.7** Status: **U/U** Acres: **16,500.0** Option: **Limited**
 Lon: **142:13:28.9** Start Date: **06/18** Area: **UYD**
 Owner: **BLM** Unit: **AKEID-Eastern Interior Field Office**
262 Name: **Black River** Cause: **Lightning**

Fire surveillance was conducted by N9011N. The fire has a 60% active perimeter, running with continuous crowing on the southeast flank. The fire experienced substantial growth to the east and is now 16,500 acres.

These fires are currently in monitor status. Monitoring schedules are based on defined timeframes, but are dependent on available resources, and weather conditions. When monitoring occurs, information will be updated.

Last Report: 06/21 0.0 Acreage Change Since 06/19
MA7F Lat: **64:01:21.8** Status: **U/C** Acres: **12.0** Option: **Modified**
931260 Lon: **159:06:01.1** Start Date: **06/17** Area: **GAD**
 Owner: **State** Unit: **AKAKS-Alaska-Other**
260 Name: **Stink Creek** Cause: **Lightning**

Last Report: 06/22 0.0 Acreage Change Since 06/16
904250 Lat: **63:23:26.3** Status: **U/U** Acres: **37.0** Option: **Limited**
 Lon: **155:02:39.8** Start Date: **06/14** Area: **SWS**
 Owner: **State** Unit: **AKAKS-Alaska-Other**
250 Name: **Sunshine Mountains** Cause: **Lightning**

Daily Report From: 06/27 80.3 Acreage Change Since 06/22
MAY0 Lat: **64:41:05.7** Status: **U/U** Acres: **105.3** Option: **Limited**
 Lon: **146:33:53.3** Start Date: **06/14** Area: **MID**
 Owner: **DOD** Unit: **AKFWQ-Fort Wainwright, Yukon TA**
248 Name: **Tower** Cause: **Human**

9VS performed reconnaissance today and reported the fire to be smoldering, creeping and backing east towards an old burn. The fire is burning in black spruce and tundra.

Last Report: 06/25 129.1 Acreage Change Since 06/14
MAX9 Lat: **65:20:43.6** Status: **U/U** Acres: **229.1** Option: **Limited**
 Lon: **141:21:25.9** Start Date: **06/14** Area: **UYD**
 Owner: **ANCSA** Unit: **AKDYN-Doyon, Limited**
247 Name: **Waterfall Creek** Cause: **Lightning**

Last Report: 06/19 0.0 Acreage Change Since 06/17
MAR7 Lat: **60:57:11.7** Status: **U/C** Acres: **78.0** Option: **Full**
904245 Lon: **160:57:24.2** Start Date: **06/13** Area: **SWS**
PNMAR7 Owner: **ANCSA** Unit: **AKVLN-Kokarmiut Corporation**
245 Name: **Kisarlik River** Cause: **Lightning**

Last Report: 06/21 0.0 Acreage Change Since 06/19
MAR6 Lat: **60:53:03.8** Status: **U/U** Acres: **46.5** Option: **Full**
904244 Lon: **162:42:31.9** Start Date: **06/13** Area: **SWS**
 Owner: **ANCSA** Unit: **AKVLN-Kasigluk, Incorporated**
244 Name: **Nunavakpak Lake** Cause: **Lightning**

Last Report: 06/21 0.0 Acreage Change Since 06/18
MAK0 Lat: **60:30:01.2** Status: **U/U** Acres: **1.5** Option: **Full**
904241 Lon: **161:39:07.8** Start Date: **06/12** Area: **SWS**
 Owner: **ANCSA** Unit: **AKVLN-Oscarville Native Corporation**
241 Name: **Eek Lake** Cause: **Lightning**

Last Report: 06/21 0.0 Acreage Change Since 06/19
MAJ7 Lat: **60:41:25.8** Status: **U/U** Acres: **3,640.0** Option: **Limited**
904240 Lon: **160:44:45.6** Start Date: **06/12** Area: **SWS**
 Owner: **USFWS** Unit: **AKYDR-Yukon Delta National Wildlife Refuge**
240 Name: **Little Kasigluk** Cause: **Lightning**

These fires are currently in monitor status. Monitoring schedules are based on defined timeframes, but are dependent on available resources, and weather conditions. When monitoring occurs, information will be updated.

Last Report: 06/19 0.0 Acreage Change Since 06/18
MAC7 Lat: **64:50:04.3** Status: **U/C** Acres: **82.5** Option: **Modified**
 Lon: **160:34:39.0** Start Date: **06/11** Area: **GAD**
 Owner: **BLM** Unit: **AKADD-Anchorage Field Office**
232 Name: **Inglutalik River** Cause: **Lightning**

Last Report: 06/21 0.0 Acreage Change Since 06/18
904227 Lat: **61:05:19.5** Status: **U/U** Acres: **776.0** Option: **Limited**
 Lon: **157:53:02.6** Start Date: **06/11** Area: **SWS**
 Owner: **State** Unit: **AKAKS-Alaska-Other**
227 Name: **Bakbuk Creek** Cause: **Lightning**

Last Report: 06/23 0.0 Acreage Change Since 06/22
MAA8 Lat: **62:01:40.8** Status: **U/C** Acres: **5,332.0** Option: **Full**
932224 Lon: **161:33:04.7** Start Date: **06/11** Area: **GAD**
 Owner: **BLM** Unit: **AKADD-Anchorage Field Office**
224 Name: **Kuyukutuk River** Cause: **Lightning**
 Crew: Midnight Suns IHC Type: IHC Assigned: 06/12

Last Report: 06/15 0.0 Acreage Change Since 06/14
L99U Lat: **66:56:48.3** Status: **U/U** Acres: **22.8** Option: **Limited**
931221 Lon: **155:02:16.8** Start Date: **06/10** Area: **GAD**
 Owner: **County** Unit: **AKAKS-Northwest Arctic Borough**
221 Name: **Lake Minakokosa** Cause: **Human**

Last Report: 06/26 1,575.0 Acreage Change Since 06/25
L987 Lat: **65:14:37.6** Status: **U/U** Acres: **69,630.0** Option: **Limited**
 Lon: **160:06:06.5** Start Date: **06/10** Area: **GAD**
 Owner: **BLM** Unit: **AKADD-Anchorage Field Office**
218 Name: **North River** Cause: **Lightning**

Last Report: 06/25 4,421.7 Acreage Change Since 06/22
L98W Lat: **65:19:31.2** Status: **U/U** Acres: **4,800.0** Option: **Limited**
 Lon: **142:33:16.5** Start Date: **06/10** Area: **UYD**
 Owner: **NPS** Unit: **AKYCP-Yukon-Charley Rivers National Preserve**
217 Name: **Yukon Charley** Cause: **Lightning**

Last Report: 06/26 0.0 Acreage Change Since 06/13
L98V Lat: **64:59:06.4** Status: **U/C** Acres: **21.4** Option: **Full**
 Lon: **161:39:25.6** Start Date: **06/10** Area: **GAD**
 Owner: **ANCSA** Unit: **AKVLN-Elim Native Corporation**
216 Name: **Darby Mtns** Cause: **Lightning**

Last Report: 06/25 4,800.0 Acreage Change Since 06/20
L976 Lat: **65:48:07.9** Status: **U/U** Acres: **5,500.0** Option: **Limited**
 Lon: **145:48:30.6** Start Date: **06/09** Area: **UYD**
 Owner: **BLM** Unit: **AKEID-Steese National Conservation Area**
212 Name: **Marr** Cause: **Lightning**

These fires are currently in monitor status. Monitoring schedules are based on defined timeframes, but are dependent on available resources, and weather conditions. When monitoring occurs, information will be updated.

Last Report: 06/09		1.3 Acreage On 06/09	
L975	Lat: 65:53:09.6	Status: U/U	Acres: 1.3 Option: Limited
	Lon: 152:00:31.0		Start Date: 06/09 Area: TAD
	Owner: BLM	Unit: AKCYD-Central Yukon Field Office	
211	Name: Trouble Mountain		Cause: Lightning
<hr/>			
Last Report: 06/11		-3.6 Acreage Change Since 06/10	
L97L	Lat: 63:50:06.0	Status: U/U	Acres: 200.0 Option: Full
	Lon: 160:30:52.9		Start Date: 06/09 Area: GAD
	Owner: ANCSA	Unit: AKVLN-Unalakleet Native Corporation	
207	Name: South River Hills		Cause: Lightning
<hr/>			
Last Report: 06/25		0.0 Acreage Change Since 06/22	
MAN9	Lat: 65:18:13.7	Status: U/U	Acres: 200.0 Option: Limited
911201	Lon: 146:35:20.1		Start Date: 06/08 Area: FAS
	Owner: State	Unit: AKAKS-Alaska-Other	
201	Name: Cripple Creek		Cause: Lightning
<hr/>			
Last Report: 06/13		-2.1 Acreage Change Since 06/11	
L96L	Lat: 63:36:58.5	Status: U/U	Acres: 112.9 Option: Limited
	Lon: 157:58:58.4		Start Date: 06/08 Area: GAD
	Owner: USFWS	Unit: AKINR-Innoko National Wildlife Refuge	
199	Name: Innoko River		Cause: Lightning
<hr/>			
Last Report: 06/22		0.0 Acreage Change Since 06/18	
L946	Lat: 60:21:50.5	Status: U/C	Acres: 13.8 Option: Full
903191	Lon: 151:04:22.4		Start Date: 06/07 Area: KKS
	Owner: USFWS	Unit: AKKNR-Kenai National Wildlife Refuge	
191	Name: Coal Creek		Cause: Lightning
<hr/>			
Last Report: 06/06		0.1 Acreage On 06/06	
L93Y	Lat: 60:40:27.6	Status: U/U	Acres: 0.1 Option: Limited
903186	Lon: 150:20:46.7		Start Date: 06/06 Area: KKS
	Owner: USFWS	Unit: AKKNR-Kenai National Wildlife Refuge	
186	Name: Bear Lake		Cause: Lightning
<hr/>			
Last Report: 06/09		0.0 Acreage Change Since 06/06	
L93W	Lat: 65:58:16.2	Status: U/U	Acres: 19.7 Option: Limited
	Lon: 152:03:11.9		Start Date: 06/06 Area: TAD
	Owner: BLM	Unit: AKCYD-Central Yukon Field Office	
182	Name: Gates		Cause: Lightning
<hr/>			
Last Report: 06/22		0.0 Acreage Change Since 06/18	
L92S	Lat: 60:07:33.6	Status: U/C	Acres: 1.2 Option: Limited
903180	Lon: 151:04:57.0		Start Date: 06/05 Area: KKS
	Owner: USFWS	Unit: AKKNR-Kenai National Wildlife Refuge	
180	Name: Kolomin Lake		Cause: Lightning

These fires are currently in monitor status. Monitoring schedules are based on defined timeframes, but are dependent on available resources, and weather conditions. When monitoring occurs, information will be updated.

Last Report: 06/22 0.0 Acreage Change Since 06/18
L92P Lat: **60:04:57.7** Status: **U/C** Acres: **126.0** Option: **Critical**
903179 Lon: **151:11:03.3** Start Date: **06/05** Area: **KKS**
 Owner: **State** Unit: **AKAKS-Alaska-Other**
179 Name: **Tustumena Lake** Cause: **Lightning**

Daily Report From: 06/27 0.0 Acreage Change Since 06/26
904174 Lat: **63:18:27.2** Status: **U/U** Acres: **21,433.0** Option: **Limited**
 Lon: **157:23:16.4** Start Date: **06/05** Area: **SWS**
 Owner: **State** Unit: **AKAKS-Alaska-Other**
174 Name: **Old Grouch Top** Cause: **Lightning**

The fire was flown by N222ME, who confirmed the fire burned into the Galena Zone on the western perimeter. The fire was active, with rank 4 behavior observed. Mapping was not possible due to smokey conditions.

Last Report: 06/04 0.3 Acreage On 06/04
L90W Lat: **60:28:33.2** Status: **U/C** Acres: **0.3** Option: **Critical**
931172 Lon: **149:22:11.9** Start Date: **06/04** Area: **CGF**
PNL90W Owner: **State** Unit: **AKAKS-Alaska-Other**
172 Name: **Mile 28** Cause: **Human**

Last Report: 06/09 0.0 Acreage Change Since 06/03
L9W2 Lat: **66:08:40.0** Status: **U/U** Acres: **0.1** Option: **Modified**
 Lon: **151:51:18.4** Start Date: **06/02** Area: **TAD**
 Owner: **USFWS** Unit: **AKKAR-Kanuti National Wildlife Refuge**
164 Name: **Old Dummy Lake** Cause: **Lightning**

Last Report: 06/07 0.0 Acreage Change Since 06/02
L9PU Lat: **59:16:16.0** Status: **U/C** Acres: **4.0** Option: **Critical**
931154 Lon: **135:38:49.0** Start Date: **05/27** Area: **TNF**
PNL9PU Owner: **Private** Unit: **AKPRI-Private**
154 Name: **8.5 Mile** Cause: **Human**

Last Report: 06/26 0.0 Acreage Change Since 06/19
L9HA Lat: **62:59:48.6** Status: **U/U** Acres: **8,110.0** Option: **Limited**
913133 Lon: **141:03:36.6** Start Date: **05/21** Area: **TAS**
 Owner: **State** Unit: **AKAKS-Alaska-Other**
133 Name: **McArthur Creek** Cause: **Lightning**

Last Report: 06/17 0.0 Acreage Change Since 05/26
L9GV Lat: **65:20:17.4** Status: **U/U** Acres: **1,661.0** Option: **Limited**
931132 Lon: **154:35:49.2** Start Date: **05/21** Area: **TAD**
 Owner: **State** Unit: **AKAKS-Alaska-Other**
132 Name: **Melozitna** Cause: **Lightning**

These fires are currently in monitor status. Monitoring schedules are based on defined timeframes, but are dependent on available resources, and weather conditions. When monitoring occurs, information will be updated.

Daily Report From: 06/27

0.0 Acreage Change Since 06/23

L8P7 Lat: **63:54:22.7** Status: **U/U** Acres: **34,499.0** Option: **Limited**
932077 Lon: **146:00:07.6** Start Date: **04/30** Area: **MID**
PDL8P7 Owner: **DOD** Unit: **AKFWQ-Fort Wainwright, Donnelly TA**
077 Name: **Oregon Lakes** Cause: **Human**

Fire surveillance conducted by N9011N observed a 2% active perimeter smoldering with 6 areas of heat along the southern half of the perimeter.

Last Report: 01/01

0.1 Acreage On 01/01

KU13 Lat: **65:01:36.4** Status: **U/U** Acres: **0.1** Option: **Modified**
Lon: **141:15:00.9** Start Date: **01/01** Area: **UYD**
Owner: **ANCSA** Unit: **AKDYN-Doyon, Limited**
001 Name: **Windfall Mountain Overwinter** Cause: **Lightning**

Daily Report From: 06/27

0.0 Acreage Change Since 06/21

903314 Lat: **60:32:23.4** Status: **Out 06/27** Acres: **0.1** Option: **Critical**
Lon: **151:04:39.5** Start Date: **06/21** Area: **KKS**
Owner: **Private** Unit: **AKPRI-Private**
314 Name: **Ridgeview** Cause: **Human**

No heat or smoke found. Fire called out at 1420.

Daily Report From: 06/27

0.0 Acreage Change Since 06/20

MBH2 Lat: **65:57:27.3** Status: **U/U 06/27** Acres: **1.0** Option: **Limited**
Lon: **164:21:51.5** Start Date: **06/20** Area: **GAD**
Owner: **NPS** Unit: **AKBLP-Bering Land Bridge National Preserve**
296 Name: **Pish Creek 1** Cause: **Lightning**

This fire was declared out.

Daily Report From: 06/27

0.0 Acreage Change Since 06/26

MBD3 Lat: **65:48:48.3** Status: **U/U 06/27** Acres: **32.7** Option: **Modified**
931278 Lon: **162:51:16.9** Start Date: **06/19** Area: **GAD**
Owner: **NPS** Unit: **AKBLP-Bering Land Bridge National Preserve**
278 Name: **Kugruk River 7** Cause: **Lightning**

This fire was declared out.

Last Report: 05/01

2,755.0 Acreage Change Since 04/30

Lat: **63:56:02.4** Status: **RX** Acres: **13,611.0** Option: **NOENTRY**
Lon: **145:36:09.6** Start Date: **02/08** Area: **MID**
Owner: **DOD** Unit: **AKFWQ-Fort Wainwright**
Name: **MID MIPR 2019** Cause: **Human**

RX1

Last Report: 05/09

4.0 Acreage On 05/09

Lat: **63:54:01.5** Status: **RX** Acres: **4.0** Option: **Full**
Lon: **145:17:28.6** Start Date: **05/09** Area: **DAS**
Owner: **State** Unit: **AKAKS-Alaska-Other**
Name: **BISON RX** Cause: **Human**

912DRX

DRX

CURRENTLY ASSIGNED TYPE 1, 2, AND 2IA CREWS IN ALASKA

▼ Req Status: Ferry, Filled, Pending, Tentative Release AND Inc Type: Fire - Wildfire AND Inc GACC Org Name: Alaska Interagency Coordination Center AND Filled Catalog Item Name: Crew, Type 1, Crew, Type 2, Crew, Type 2 IA

↕ Filled Catalog Item Name: Ascending order

Inc Name: BEARPAW

Assignment Name	Filled Catalog Item Name ▲	Res Prov State	Inc Number	Mob ETA	Inc Type	Req Number	Res GACC Org Unit Code	Res Prov Org Unit Code	(Current Cognos Date\Time) - Mob ETD	Demob ETD	Lat Decimal	Long Decimal
CREW - T2IA - SRV #10 (OR-VAC)	Crew, Type 2 IA	OR	AK-TAD-000320	Jun 25, 2019	Fire - Wildfire	C-1	OR-NWC	OR-VAD	3 days		64.091666	-150.709166

1

Inc Name: BLACK RIVER


Assignment Name	Filled Catalog Item Name ▲	Res Prov State	Inc Number	Mob ETA	Inc Type	Req Number	Res GACC Org Unit Code	Res Prov Org Unit Code	(Current Cognos Date\Time) - Mob ETD	Demob ETD	Lat Decimal	Long Decimal
CREW - T2 - K RIVER (AK-YTDC)	Crew, Type 2	AK	AK-UYD-000262	Jun 28, 2019	Fire - Wildfire	C-1	AK-ACC	AK-TAD	0 days		66.072499	-142.224443


1

Inc Name: BOUNDARY RIVER


Assignment Name	Filled Catalog Item Name ▲	Res Prov State	Inc Number	Mob ETA	Inc Type	Req Number	Res GACC Org Unit Code	Res Prov Org Unit Code	(Current Cognos Date\Time) - Mob ETD	Demob ETD	Lat Decimal	Long Decimal
CREW - T2 - CHEVAK #1 (AK-MSSC)	Crew, Type 2	AK	AK-TAS-913362	Jun 27, 2019	Fire - Wildfire	C-5	AK-ACC	AK-SWS	1 day		62.83611	-142.127221
CREW - T2 - UPPER KALSKAG (AK-MSSC)	Crew, Type 2	AK	AK-TAS-913362	Jun 24, 2019	Fire - Wildfire	C-2	AK-ACC	AK-SWS	4 days		62.83611	-142.127221
CREW - T2IA - Eastern MT Interagency Crew (MT-LEC)	Crew, Type 2 IA	MT	AK-TAS-913362	Jun 27, 2019	Fire - Wildfire	C-1	MT-NRC	MT-NCD	1 day		62.83611	-142.127221

CURRENTLY ASSIGNED TYPE 1, 2, AND 2IA CREWS IN ALASKA

 Req Status: Ferry, Filled, Pending, Tentative Release AND Inc Type: Fire - Wildfire AND Inc GACC Org Name: Alaska Interagency Coordination Center AND Filled Catalog Item Name: Crew, Type 1, Crew, Type 2, Crew, Type 2 IA


 Filled Catalog Item Name: Ascending order

Inc Name: BOUNDARY RIVER

Assignment Name	Filled Catalog Item Name 	Res Prov State	Inc Number	Mob ETA	Inc Type	Req Number	Res GACC Org Unit Code	Res Prov Org Unit Code	(Current Cognos Date\Time) - Mob ETD	Demob ETD	Lat Decimal	Long Decimal
CREW - T2IA - GREAT NORTHERN (MT-KIC)	Crew, Type 2 IA	MT	AK-TAS-913362	Jun 27, 2019	Fire - Wildfire	C-4	MT-NRC	MT-FNF	1 day		62.83611	-142.127221

4

Inc Name: CARIBOU CREEK

Assignment Name	Filled Catalog Item Name 	Res Prov State	Inc Number	Mob ETA	Inc Type	Req Number	Res GACC Org Unit Code	Res Prov Org Unit Code	(Current Cognos Date\Time) - Mob ETD	Demob ETD	Lat Decimal	Long Decimal
CREW - T1 - Chena IHC (AK-ACC)	Crew, Type 1	AK	AK-FAS-911255	Jun 16, 2019	Fire - Wildfire	C-1	AK-ACC	AK-AKD	11 days		64.989999	-146.965277
CREW - T1 - LOS PADRES IHC (CA-LPCC)	Crew, Type 1	CA	AK-FAS-911255	Jun 22, 2019	Fire - Wildfire	C-9	CA-OSCC	CA-LPF	6 days		64.989999	-146.965277
CREW - T2 - Fairbanks 2 (AK-FASC)	Crew, Type 2	AK	AK-FAS-911255	Jun 16, 2019	Fire - Wildfire	C-2	AK-ACC	AK-FAS	11 days		64.989999	-146.965277
CREW - T2 - North Star (AK-ACC)	Crew, Type 2	AK	AK-FAS-911255	Jun 20, 2019	Fire - Wildfire	C-7	AK-ACC	AK-AKD	8 days		64.989999	-146.965277
CREW - T2 - YUKON FLATS (AK-YTDC)	Crew, Type 2	AK	AK-FAS-911255	Jun 21, 2019	Fire - Wildfire	C-8	AK-ACC	AK-UYD	7 days		64.989999	-146.965277
CREW - T2IA - REDDING (CA-ONCC)	Crew, Type 2 IA	CA	AK-FAS-911255		Fire - Wildfire	C-13	CA-ONCC	CA-ONC			64.989999	-146.965277

CURRENTLY ASSIGNED TYPE 1, 2, AND 2IA CREWS IN ALASKA

▼ Req Status: Ferry, Filled, Pending, Tentative Release AND Inc Type: Fire - Wildfire AND Inc GACC Org Name: Alaska Interagency Coordination Center AND Filled Catalog Item Name: Crew, Type 1, Crew, Type 2, Crew, Type 2 IA

↕ Filled Catalog Item Name: Ascending order

Inc Name: CARIBOU CREEK

Assignment Name	Filled Catalog Item Name	Res Prov State	Inc Number	Mob ETA	Inc Type	Req Number	Res GACC Org Unit Code	Res Prov Org Unit Code	(Current Cognos Date\Time) - Mob ETD	Demob ETD	Lat Decimal	Long Decimal
CREW - T2IA - Tanana Chiefs (AK-TASC)	Crew, Type 2 IA	AK	AK-FAS-911255	Jun 17, 2019	Fire - Wildfire	C-4	AK-ACC	AK-TAS	11 days		64.989999	-146.965277
CREW - T2IA - WHITE MOUNTAIN (AK-FASC)	Crew, Type 2 IA	AK	AK-FAS-911255	Jun 19, 2019	Fire - Wildfire	C-5	AK-ACC	AK-FAS	9 days		64.989999	-146.965277

8

Inc Name: CHRISTIAN RIVER

Assignment Name	Filled Catalog Item Name	Res Prov State	Inc Number	Mob ETA	Inc Type	Req Number	Res GACC Org Unit Code	Res Prov Org Unit Code	(Current Cognos Date\Time) - Mob ETD	Demob ETD	Lat Decimal	Long Decimal
CREW - T1 - Sawtooth IHC (ID-SCC)	Crew, Type 1	ID	AK-UYD-000379		Fire - Wildfire	C-2	UT-GBC	ID-STF			67.492777	-145.396666
CREW - T2IA - DEVILS CANYON (WY-CDC)	Crew, Type 2 IA	WY	AK-UYD-000379	Jun 27, 2019	Fire - Wildfire	C-1	CO-RMC	WY-WBD	1 day		67.492777	-145.396666

2

Inc Name: EAGLE


Assignment Name	Filled Catalog Item Name	Res Prov State	Inc Number	Mob ETA	Inc Type	Req Number	Res GACC Org Unit Code	Res Prov Org Unit Code	(Current Cognos Date\Time) - Mob ETD	Demob ETD	Lat Decimal	Long Decimal
CREW - T1 - TAHOE IHC (CA-TNF) (CA-GVCC)	Crew, Type 1	CA	AK-UYD-000355	Jun 26, 2019	Fire - Wildfire	C-1	CA-ONCC	CA-TNF	2 days		64.7575	-141.013888
CREW - T2IA - Diamond Mountain IHC (CA-SIFC)	Crew, Type 2 IA	CA	AK-UYD-000355	Jun 26,	Fire - Wildfire	C-2	CA-ONCC	CA-NOD	2 days		64.7575	-141.013888

CURRENTLY ASSIGNED TYPE 1, 2, AND 2IA CREWS IN ALASKA

 Req Status: Ferry, Filled, Pending, Tentative Release AND Inc Type: Fire - Wildfire AND Inc GACC Org Name: Alaska Interagency Coordination Center AND Filled Catalog Item Name: Crew, Type 1, Crew, Type 2, Crew, Type 2 IA


 Filled Catalog Item Name: Ascending order

Inc Name: EAGLE

Assignment Name	Filled Catalog Item Name 	Res Prov State	Inc Number	Mob ETA	Inc Type	Req Number	Res GACC Org Unit Code	Res Prov Org Unit Code	(Current Cognos Date\Time) - Mob ETD	Demob ETD	Lat Decimal	Long Decimal
				2019								


2

Inc Name: HADWEENZIC RIVER

Assignment Name	Filled Catalog Item Name 	Res Prov State	Inc Number	Mob ETA	Inc Type	Req Number	Res GACC Org Unit Code	Res Prov Org Unit Code	(Current Cognos Date\Time) - Mob ETD	Demob ETD	Lat Decimal	Long Decimal
CREW - T1 - Midnight Sun IHC (AK-ACC)	Crew, Type 1	AK	AK-UYD-000337	Jun 26, 2019	Fire - Wildfire	C-1	AK-ACC	AK-AKD	2 days		66.607777	-146.554444


1

Inc Name: NINETYEIGHT CREEK

Assignment Name	Filled Catalog Item Name 	Res Prov State	Inc Number	Mob ETA	Inc Type	Req Number	Res GACC Org Unit Code	Res Prov Org Unit Code	(Current Cognos Date\Time) - Mob ETD	Demob ETD	Lat Decimal	Long Decimal
CREW - T2IA - BOISE NF CREW 8 (ID-BDC)	Crew, Type 2 IA	ID	AK-MID-000391		Fire - Wildfire	C-1	UT-GBC	ID-BOF			64.626666	-146.2075

1

Inc Name: OLD MAN LAKE


Assignment Name	Filled Catalog Item Name 	Res Prov State	Inc Number	Mob ETA	Inc Type	Req Number	Res GACC Org Unit Code	Res Prov Org Unit Code	(Current Cognos Date\Time) - Mob ETD	Demob ETD	Lat Decimal	Long Decimal
CREW - T2IA - FOLSOM LAKE (CA-CICC)	Crew, Type 2 IA	CA	AK-UYD-000354	Jun 26, 2019	Fire - Wildfire	C-1	CA-ONCC	CA-CND	2 days		66.639166	-144.772221

CURRENTLY ASSIGNED TYPE 1, 2, AND 2IA CREWS IN ALASKA

 Req Status: Ferry, Filled, Pending, Tentative Release AND Inc Type: Fire - Wildfire AND Inc GACC Org Name: Alaska Interagency Coordination Center AND Filled Catalog Item Name: Crew, Type 1, Crew, Type 2, Crew, Type 2 IA


 Filled Catalog Item Name: Ascending order

Inc Name: OLD MAN LAKE

Assignment Name	Filled Catalog Item Name 	Res Prov State	Inc Number	Mob ETA	Inc Type	Req Number	Res GACC Org Unit Code	Res Prov Org Unit Code	(Current Cognos Date\Time) - Mob ETD	Demob ETD	Lat Decimal	Long Decimal
-----------------	--	----------------	------------	---------	----------	------------	------------------------	------------------------	--------------------------------------	-----------	-------------	--------------

1

Inc Name: SHOVEL CREEK

Assignment Name	Filled Catalog Item Name 	Res Prov State	Inc Number	Mob ETA	Inc Type	Req Number	Res GACC Org Unit Code	Res Prov Org Unit Code	(Current Cognos Date\Time) - Mob ETD	Demob ETD	Lat Decimal	Long Decimal
CREW - T1 - BOISE IHC (ID-BDC)	Crew, Type 1	ID	AK-FAS-911319		Fire - Wildfire	C-5009	UT-GBC	ID-BOF			64.986666	-148.415277
CREW - T1 - Chief Mountain IHC (MT-BFAC)	Crew, Type 1	MT	AK-FAS-911319	Jun 22, 2019	Fire - Wildfire	C-1	MT-NRC	MT-BFA	6 days		64.986666	-148.415277
CREW - T1 - GOLDEN EAGLES IHC (CA-MVIC)	Crew, Type 1	CA	AK-FAS-911319	Jun 22, 2019	Fire - Wildfire	C-4	CA-OSCC	CA-SYC	6 days		64.986666	-148.415277
CREW - T1 - Helena IHC (MT-HDC)	Crew, Type 1	MT	AK-FAS-911319	Jun 26, 2019	Fire - Wildfire	C-5004	MT-NRC	MT-HLF	2 days		64.986666	-148.415277
CREW - T1 - Pioneer Peak IHC (AK-MSSC)	Crew, Type 1	AK	AK-FAS-911319	Jun 26, 2019	Fire - Wildfire	C-10	AK-ACC	AK-MSS	2 days		64.986666	-148.415277
CREW - T1 - TRUCKEE IHC (CA-TNF) (CA-GVCC)	Crew, Type 1	CA	AK-FAS-911319	Jun 26, 2019	Fire - Wildfire	C-5002	CA-ONCC	CA-TNF	2 days		64.986666	-148.415277
CREW - T1- Lewis & Clark IHC (MT-GDC)	Crew, Type 1	MT	AK-FAS-911319	Jun 22, 2019	Fire - Wildfire	C-5006	MT-NRC	MT-HLF	6 days		64.986666	-148.415277

CURRENTLY ASSIGNED TYPE 1, 2, AND 2IA CREWS IN ALASKA

▼ Req Status: Ferry, Filled, Pending, Tentative Release AND Inc Type: Fire - Wildfire AND Inc GACC Org Name: Alaska Interagency Coordination Center AND Filled Catalog Item Name: Crew, Type 1, Crew, Type 2, Crew, Type 2 IA

↕ Filled Catalog Item Name: Ascending order

Inc Name: SHOVEL CREEK

Assignment Name	Filled Catalog Item Name ▲	Res Prov State	Inc Number	Mob ETA	Inc Type	Req Number	Res GACC Org Unit Code	Res Prov Org Unit Code	(Current Cognos Date\Time) - Mob ETD	Demob ETD	Lat Decimal	Long Decimal
CREW - T2 - Kusilvak (AK-GADC)	Crew, Type 2	AK	AK-FAS-911319	Jun 22, 2019	Fire - Wildfire	C-2	AK-ACC	AK-GAD	6 days		64.986666	-148.415277
CREW - T2 - SOUTHWEST #1 (AK-MSSC)	Crew, Type 2	AK	AK-FAS-911319	Jun 25, 2019	Fire - Wildfire	C-11	AK-ACC	AK-SWS	3 days		64.986666	-148.415277
CREW - T1 - Crane Valley Hotshots IHC (CA-SICC)	Crew, Type 2 IA	CA	AK-FAS-911319	Jun 22, 2019	Fire - Wildfire	C-8	CA-OSCC	CA-SNF	6 days		64.986666	-148.415277
CREW - T1 - IDAHO PANHANDLE IHC (ID-CDC)	Crew, Type 2 IA	ID	AK-FAS-911319	Jun 22, 2019	Fire - Wildfire	C-7	MT-NRC	ID-IPF	6 days		64.986666	-148.415277
CREW - T2IA - BILLINGS CREW #1 (MT-BDC)	Crew, Type 2 IA	MT	AK-FAS-911319	Jun 26, 2019	Fire - Wildfire	C-5003	MT-NRC	MT-BID	2 days		64.986666	-148.415277
CREW - T2IA - PAYETTE REGULARS (ID-PAC)	Crew, Type 2 IA	ID	AK-FAS-911319		Fire - Wildfire	C-5008	UT-GBC	ID-PAF			64.986666	-148.415277
CREW - T2IA - SOUTHERN IDAHO INTERAGENCY (ID-SCC)	Crew, Type 2 IA	ID	AK-FAS-911319		Fire - Wildfire	C-5007	UT-GBC	ID-STF			64.986666	-148.415277

14

Inc Name: SWAN LAKE

CURRENTLY ASSIGNED TYPE 1, 2, AND 2IA CREWS IN ALASKA

 Req Status: Ferry, Filled, Pending, Tentative Release AND Inc Type: Fire - Wildfire AND Inc GACC Org Name: Alaska Interagency Coordination Center AND Filled Catalog Item Name: Crew, Type 1, Crew, Type 2, Crew, Type 2 IA

 Filled Catalog Item Name: Ascending order

Inc Name: SWAN LAKE												
Assignment Name	Filled Catalog Item Name 	Res Prov State	Inc Number	Mob ETA	Inc Type	Req Number	Res GACC Org Unit Code	Res Prov Org Unit Code	(Current Cognos Date \ Time) - Mob ETD	Demob ETD	Lat Decimal	Long Decimal
CREW - T1 - BAKER RIVER IHC (WA-PSC)	Crew, Type 1	WA	AK-KKS-903181	Jun 24, 2019	Fire - Wildfire	C-13	OR-NWC	WA-MSF	4 days		60.630554	-150.437777
CREW - T1 - LAKEVIEW IHC (OR-LFC)	Crew, Type 1	OR	AK-KKS-903181	Jun 19, 2019	Fire - Wildfire	C-9	OR-NWC	OR-KFD	9 days		60.630554	-150.437777
CREW - T1 - La Grande IHC (OR-BMC)	Crew, Type 1	OR	AK-KKS-903181	Jun 24, 2019	Fire - Wildfire	C-14	OR-NWC	OR-WWF	4 days		60.630554	-150.437777
CREW - T1 - Redmond IHC (OR-COC)	Crew, Type 1	OR	AK-KKS-903181	Jun 19, 2019	Fire - Wildfire	C-6	OR-NWC	OR-DEF	9 days		60.630554	-150.437777
CREW - T1 - VALE IHC (OR-VAC)	Crew, Type 1	OR	AK-KKS-903181	Jun 19, 2019	Fire - Wildfire	C-7	OR-NWC	OR-VAD	9 days		60.630554	-150.437777
CREW - T1 - WOLF CREEK IHC (OR-RICC)	Crew, Type 1	OR	AK-KKS-903181	Jun 19, 2019	Fire - Wildfire	C-5	OR-NWC	OR-UPF	9 days		60.630554	-150.437777
CREW - T1 - Winema IHC (OR-LFC)	Crew, Type 1	OR	AK-KKS-903181	Jun 19, 2019	Fire - Wildfire	C-8	OR-NWC	OR-FWF	9 days		60.630554	-150.437777
CREW - T2 - UAF Nanooks Fire Crew (AK-LCSC)	Crew, Type 2	AK	AK-KKS-903181	Jun 14, 2019	Fire - Wildfire	C-3	AK-ACC	AK-DFS	15 days		60.630554	-150.437777
CREW - T2 - DELTA #1 (AK-DASC)	Crew, Type 2	AK	AK-KKS-903181	Jun 21,	Fire - Wildfire	C-10	AK-ACC	AK-DAS	7 days		60.630554	-150.437777

CURRENTLY ASSIGNED TYPE 1, 2, AND 2IA CREWS IN ALASKA

▼ Req Status: Ferry, Filled, Pending, Tentative Release AND Inc Type: Fire - Wildfire AND Inc GACC Org Name: Alaska Interagency Coordination Center AND Filled Catalog Item Name: Crew, Type 1, Crew, Type 2, Crew, Type 2 IA

↕ Filled Catalog Item Name: Ascending order

Inc Name: SWAN LAKE												
Assignment Name	Filled Catalog Item Name	Res Prov State	Inc Number	Mob ETA	Inc Type	Req Number	Res GACC Org Unit Code	Res Prov Org Unit Code	(Current Cognos Date \ Time) - Mob ETD	Demob ETD	Lat Decimal	Long Decimal
				2019								
CREW - T2 - Kobuk Valley (AK-GADC)	Crew, Type 2	AK	AK-KKS-903181	Jun 20, 2019	Fire - Wildfire	C-12	AK-ACC	AK-GAD	8 days		60.630554	-150.437777
CREW - T2 - YUKON (AK-KIDC)	Crew, Type 2	AK	AK-KKS-903181	Jun 16, 2019	Fire - Wildfire	C-4	AK-ACC	AK-KKS	12 days		60.630554	-150.437777
CREW - T2 - Yukon-Koyukuk (AK-GADC)	Crew, Type 2	AK	AK-KKS-903181	Jun 20, 2019	Fire - Wildfire	C-11	AK-ACC	AK-GAD	8 days		60.630554	-150.437777
CREW - T2IA - Grand Ronde Tribes (OR-EIC)	Crew, Type 2 IA	OR	AK-KKS-903181	Jun 24, 2019	Fire - Wildfire	C-16	OR-NWC	OR-GRT	4 days		60.630554	-150.437777
CREW - T2IA - OWF Entiat (WA-CWC)	Crew, Type 2 IA	WA	AK-KKS-903181	Jun 24, 2019	Fire - Wildfire	C-17	OR-NWC	WA-OWF	4 days		60.630554	-150.437777
14												
49												

Alaska Interagency Coordination Center
Situation Report
Saturday - 06/29/2019

Wildland Fires	New	Out	Active	Merged	YTD Fires	YTD Acres
Alaska Fire Service (AFS)	0	2	80	0	146	220,041.5
GAD (Galena Zone)	0	0	31	0	47	98,177.2
MID (Military)	0	0	6	0	42	35,987.3
TAD (Tanana Zone)	0	0	17	0	23	14,228.7
UYD (Upper Yukon Zone)	0	2	26	0	34	71,648.3
State of Alaska (DOF)	4	6	32	0	187	135,119.2
CRS (Copper River)	0	0	0	0	6	3.9
DAS (Delta)	0	0	2	0	12	31.7
FAS (Fairbanks)	0	1	5	0	27	5,654.8
KKS (Kenai)	0	2	6	0	41	63,023.3
MSS (AnchorageMatSu Area)	2	2	2	0	48	48.8
SWS (Southwest)	2	1	14	0	43	42,040.9
TAS (Tok)	0	0	3	0	10	24,315.8
Forest Service (USFS)	0	0	2	0	17	5.9
CGF (Chugach)	0	0	1	0	2	0.4
TNF (Tongass)	0	0	1	0	15	5.5
Statewide Totals	4	8	114	0	350	355,166.6

Active Wildfires:

Protection Summary:	CRI	FUL	MOD	LIM	NoEntry	TOTAL
AFS Protection:	0	12	14	54	0	80
DOF Protection:	4	12	1	15	0	32
USFS Protection:	2	0	0	0	0	2
Protection Totals:	6	24	15	69	0	114

Active Fires Status Summary

	Staffed		Unstaffed	
	Contained (S/C)	Uncontained (S/U)	Contained (U/C)	Uncontained (U/U)
AFS Protection:	1	9	8	62
DOF Protection:	0	6	10	16
USFS Protection:	0	0	2	0
Status Totals:	1	15	20	78

Active Fires Acreage Summary

	Acres	Acreage Change
4 New	1.3	
16 Staffed	105,517.3	16,009.0
97 Monitor	243,408.6	59,543.4
5 Out	13.9	0.0
2 Prescribed	13,615.0	2,759.0
124 Fires	Total Acres: 362,556.1	

Prescribed Fires

	YTD Fires	YTD Acres	New	Active	Out Yesterday
Military	2	15,165.0	0	1	0
State of Alaska	1	4.0	0	1	0
Fuels Management Totals:	3	15,169.0	0	2	0

Cause Summary For All Fires (Includes Merged Fires But Not Prescribed Fires)

No Cause Entered:	1	0.1 Acres
Human:	172	35,185.4 Acres
Lightning:	177	319,981.1 Acres
Total:	350	355,166.6 Acres

Daily Report From: 06/28

0.1 Acreage On 06/28

Lat: **61:36:22.0** Status: **Out 06/28** Acres: **0.1** Option: **Critical**
901405 Lon: **149:25:18.9** Start Date: **06/28** Area: **MSS**
 Owner: **Private** Unit: **AKPRI-Private**
405 Name: **Agate Lane** Cause: **Human**

The fire was reported by MatComm as a dark grey smoke column. Two engines and one Prevention responded to the unattended burn that was escaping the fire circle. The fire was extinguished and Prevention information was discussed with the homeowner and the fire was called out.

Daily Report From: 06/28

0.3 Acreage On 06/28

Lat: **62:00:37.4** Status: **U/C** Acres: **0.3** Option: **Full**
MCL9 Lon: **159:32:06.0** Start Date: **06/28** Area: **SWS**
904404 Owner: **ANCSA** Unit: **AKDYN-Doyon, Limited**
PNMCL9 Name: **Egg** Cause: **Human**
404

The fire was reported as a boat on fire which had escaped into the wildlands near the village of Holy Cross. N9602F was diverted to the reported area, and found a boat on fire, that the fire had in fact escaped into the wildlands, less than 1 acre. Locals on scene knocked the fire down, and it was called contained and controlled.

Daily Report From: 06/28

0.8 Acreage On 06/28

Lat: **60:25:32.2** Status: **Out 06/28** Acres: **0.8** Option: **Full**
MCK4 Lon: **162:54:17.4** Start Date: **06/28** Area: **SWS**
904403 Owner: **ANCSA** Unit: **AKVLN-Qinarmiut Corporation**
PNMCK4 Name: **Kinak River** Cause: **Lightning**
403

A 0.8 acre black spot was discovered by 9602F on a recon mission. No fire activity was observed, the fire was declared a natural out.

Daily Report From: 06/28

0.1 Acreage On 06/28

Lat: **61:48:34.9** Status: **Out 06/28** Acres: **0.1** Option: **Critical**
901402 Lon: **150:05:43.6** Start Date: **06/28** Area: **MSS**
 Owner: **Private** Unit: **AKPRI-Private**
402 Name: **Little Willow Creek** Cause: **Undetermined**

The fire was reported by MatComm. One engine responded and found a smouldering fire in the black spruce. The fire was extinguished, monitored and called out.

Daily Report From: 06/28

-8.0 Acreage Change Since 06/27

MB8M Lat: **64:35:45.4** Status: S/U Acres: **52.0** Option: **Limited**
 Lon: **146:12:17.8** Personnel: **40** Start Date: **06/26** Area: **MID**
 Owner: **DOD** Unit: **AKFWQ-Fort Wainwright, Yukon TA**
391 Name: **NINETYEIGHT CREEK** Cause: **Lightning**

Resources on the ground made good progress; establishing a hose lay around the southern flank of the fire. . Aviation resources including helicopters, scoopers and tankers were utilized to check fire progression on unmanned portions of the perimeter. Minto Crew was shuttled to the fire. Structure assessments are ongoing.

Daily Report From: 06/28

27.0 Acreage Change Since 06/27

MB77 Lat: **63:30:00.0** Status: S/U Acres: **1,574.4** Option: **Limited**
 Lon: **151:44:58.2** Personnel: **5** Start Date: **06/26** Area: **TAD**
 Owner: **NPS** Unit: **AKDEP-Denali National Park**
389 Name: **Foraker** Cause: **Lightning**

Fire is monitored by H-570AE. Fire active perimeter is 60-70%, smoldering creeping with occasional and very isolated torching. The most active part of the fire is the north and east side. Fuels are all black spruce. Five personnel mobilized on the incident for point protection.

Daily Report From: 06/28

0.0 Acreage Change Since 06/27

MB5X Lat: **67:29:34.8** Status: S/U Acres: **150.0** Option: **Full**
 Lon: **145:23:48.5** Personnel: **16** Start Date: **06/25** Area: **UYD**
 Owner: **ANCSA** Unit: **AKVLN-Venetie Indian And Neets Ai Corporation**
379 Name: **Christian River** Cause: **Lightning**

Crews continued work on the fire today. Fire is burning actively with isolated torching, no change in containment.

Daily Report From: 06/28

0.0 Acreage Change Since 06/27

MB1V Lat: **62:51:35.4** Status: S/U Acres: **8,000.0** Option: **Full**
913362 Lon: **142:14:12.3** Personnel: **120** Start Date: **06/23** Area: **TAS**
 Owner: **ANCSA** Unit: **AKVLN-Tetlin Village Corporation**
362 Name: **Boundary River** Cause: **Lightning**

Great Northern and Eastern Montana crews were inserted today and began securing the heel and building line, Chevac and Kalskag continued work on point protection. The fire currently is extremely active and has grown to 8000 acres. With weather concerns this fire may require air support as it moves towards the village of Northway and Alaska hwy 2.

Daily Report From: 06/28

2,228.0 Acreage Change Since 06/27

MB1T Lat: **64:39:07.0** Status: S/U Acres: **4,616.0** Option: **Limited**
931361 Lon: **151:29:05.6** Personnel: **5** Start Date: **06/23** Area: **TAD**
 Owner: **State** Unit: **AKAKS-Alaska-Other**
361 Name: **Lloyd Mountain** Cause: **Lightning**

Better visibility on the fire today, firefighters continued with point protection. Fire is actively backing to the west. Acres updated via VIIRS / RGB Imagery.

Daily Report From: 06/28

0.0 Acreage Change Since 06/27

MB0X Lat: **64:45:27.3** Status: S/U Acres: **68.3** Option: **Modified**
 Lon: **141:00:50.0** Personnel: **40** Start Date: **06/23** Area: **UYD**
 Owner: **ANCSA** Unit: **AKVLN-Hungwitchin Corporation**
355 Name: **Eagle** Cause: **Lightning**

The fire area received rain overnight which has helped firefighters make good progress. No change in containment.

Daily Report From: 06/28

0.0 Acreage Change Since 06/27

MBZ6 Lat: **66:18:35.5** Status: S/U Acres: **20.0** Option: **Limited**
931348 Lon: **144:03:11.9** Personnel: **29** Start Date: **06/22** Area: **UYD**
 Owner: **State** Unit: **AKAKS-Alaska-Other**
348 Name: **Tractor Trail 2** Cause: **Lightning**

Personnel on the fire today have almost completed the eastern edge of the fire to 30 foot line. The fire became active around 1500 today but is pushing SE away from allotments. Crews and personnel will continue with securing the line.

Daily Report From: 06/28

0.0 Acreage Change Since 06/27

MBY8 Lat: **66:34:24.0** Status: S/U Acres: **45.0** Option: **Full**
932342 Lon: **143:06:06.1** Personnel: **26** Start Date: **06/22** Area: **UYD**
 Owner: **USFWS** Unit: **AKYFR-Yukon Flats National Wildlife Refuge**
342 Name: **Tiinkdhul Lake** Cause: **Lightning**

Personnel identified several interior areas with a lot of heat. Fire burned really hot with huge ash pits and starting to get jackstraw with the spruce. Estimate 3-4 days still. Burns Module worked the original fire area. 75% contained EOS tomorrow. Demob Lakeview helitack tomorrow to marry up with their helicopter. Still checking the green for spots.

Daily Report From: 06/28

0.0 Acreage Change Since 06/27

MBY1 Lat: **66:36:28.8** Status: S/U Acres: **7,458.8** Option: **Limited**
932337 Lon: **146:33:16.9** Personnel: **32** Start Date: **06/22** Area: **UYD**
 Owner: **USFWS** Unit: **AKYFR-Yukon Flats National Wildlife Refuge**
337 Name: **Hadweenzie River** Cause: **Lightning**

Crews tied in western allotment edge today. No change in distance between sites and the fire.

Daily Report From: 06/28

0.0 Acreage Change Since 06/27

MB4R Lat: **64:52:26.3** Status: S/U Acres: **1,688.0** Option: **Limited**
911323 Lon: **146:33:19.4** Personnel: **7** Start Date: **06/21** Area: **FAS**
PNMB4R Owner: **State** Unit: **AKAKS-Alaska-Other**
323 Name: **Nugget Creek** Cause: **Lightning**

The rappel crew completed work on Nugget Creek cabin point protection and the nearby helispot. The Granite Tors Trail was closed by Alaska State Parks due to the proximity of the fire. Final preparations were made to transfer management of the fire back to the local area.

Daily Report From: 06/28

0.0 Acreage Change Since 06/27

MBS5 Lat: **64:05:30.0** Status: S/C Acres: **21.8** Option: **Full**
931320 Lon: **150:42:33.1** Personnel: **22** Start Date: **06/21** Area: **TAD**
 Owner: **State** Unit: **AKAKS-Alaska-Other**
320 Name: **Bearpaw** Cause: **Lightning**

Firefighters continued work on the fire, 1 hot spot was found while gridding. Plan for demobilization of the crew.

Daily Report From: 06/28

0.0 Acreage Change Since 06/27

MBS4 Lat: **64:59:13.0** Status: S/U Acres: **3,424.0** Option: **Full**
911319 Lon: **148:24:55.0** Personnel: **517** Start Date: **06/21** Area: **FAS**
PNMBS4 Owner: **State** Unit: **AKAKS-Alaska-Other**
319 Name: **Shovel Creek** Cause: **Lightning**

On the north flank of the fire crews continued with direct attack to contain the fire. On the east flank, indirect firing operations were conducted with support from fire bosses. This operation is currently ongoing at the time of this report. Firing operations were necessary to contain the fire within the Shovel Creek drainage and keep the fire as small as possible. Dozers and crews began preparing an alternate containment line further to the east in the Murphy Creek drainage in the event that current fire suppression operations are unable to prevent the fire from spreading out of the Shovel Creek drainage.

Point Protection preparations continued on the north side of the Chatanika River. Additionally point protection preparations were completed in one of the residential subdivisions south and east of the fire. This work continues in the remaining four subdivisions located in this area.

Daily Report From: 06/28

0.0 Acreage Change Since 06/27

MBS0 Lat: **64:45:00.6** Status: S/U Acres: **17.0** Option: **Modified**
931318 Lon: **150:20:57.8** Personnel: **20** Start Date: **06/21** Area: **TAD**
 Owner: **State** Unit: **AKAKS-Alaska-Other**
318 Name: **Iksigiza** Cause: **Lightning**

Fire is 50% contained. Firefighters continued mop up.

Daily Report From: 06/28

0.0 Acreage Change Since 06/27

MA3V Lat: **64:59:24.0** Status: S/U Acres: **310.0** Option: **Full**
911255 Lon: **146:57:55.5** Personnel: **165** Start Date: **06/16** Area: **FAS**
PNMA3V Owner: **State** Unit: **AKAKS-Alaska-Other**
255 Name: **Caribou Creek** Cause: **Lightning**

Crews continued mop up on bottom half of fire 1-2 chains in working towards the west. Crews on the western side made progress cutting areas open to be more safely accessible for mop up. Aerial resources did crew shuttles and supported logistical missions. Fire activity is minimal and smoldering.

Daily Report From: 06/28

6,640.0 Acreage Change Since 06/27

L92Q Lat: **60:37:50.0** Status: S/U Acres: **62,840.0** Option: **Limited**
903181 Lon: **150:26:16.0** Personnel: **489** Start Date: **06/05** Area: **KKS**
 Owner: **USFWS** Unit: **AKKNR-Kenai National Wildlife Refuge**
181 Name: **Swan Lake** Cause: **Lightning**

Crews continued to mop-up, securing the edge of the burnout, north of the Homer Electric transmission line. Crews along the East Fork continue to burnout remaining problem areas of fuel, and have begun mop-up. Division A has been secured to a depth of more than 250 feet, and resources are securing problem areas in the 2017 East Fork fire scar. Remote sites to the north and northwest have structure protection in place. Night shift remains in place to patrol the Sterling Highway and monitor smoke conditions overnight.

Daily Report From: 06/28

7,122.0 Acreage Change Since 06/26

L9HA Lat: **62:59:49.2** Status: S/U Acres: **15,232.0** Option: **Limited**
913133 Lon: **141:03:37.2** Personnel: **10** Start Date: **05/21** Area: **TAS**
 Owner: **State** Unit: **AKAKS-Alaska-Other**
133 Name: **McArthur Creek** Cause: **Lightning**

The fire has grown to 15,232 acres. A short squad for structure protection was flown into the fire today and IC flew the fire.

These fires are currently in monitor status. Monitoring schedules are based on defined timeframes, but are dependent on available resources, and weather conditions. When monitoring occurs, information will be updated.

Last Report: 06/27 1.3 Acreage On 06/27
MCC2 Lat: **61:31:43.3** Status: **U/C** Acres: **1.3** Option: **Critical**
901400 Lon: **149:04:05.2** Start Date: **06/27** Area: **MSS**
 Owner: **Private** Unit: **AKPRI-Private**
400 Name: **Laura** Cause: **Human**

Last Report: 06/27 0.1 Acreage On 06/27
MCA7 Lat: **64:56:23.4** Status: **U/U** Acres: **0.1** Option: **Limited**
 Lon: **153:39:48.2** Start Date: **06/27** Area: **TAD**
 Owner: **USFWS** Unit: **AKNOR-Nowitna National Wildlife Refuge**
397 Name: **Klatsuta** Cause: **Lightning**

Daily Report From: 06/28 0.0 Acreage Change Since 06/27
MCC3 Lat: **63:53:36.1** Status: **U/C** Acres: **1.5** Option: **Full**
912396 Lon: **145:16:53.3** Start Date: **06/27** Area: **DAS**
PNMCC3 Owner: **State** Unit: **AKAKS-Alaska-Other**
396 Name: **Panoramic Fields 3** Cause: **Lightning**

The Hooper Bay Power Squad completed a final mop and grid of the fire. Personnel retrieved all backhaul and the fire was placed in monitor status at 2030.

Last Report: 06/26 2.0 Acreage On 06/26
MB8N Lat: **64:42:08.9** Status: **U/U** Acres: **2.0** Option: **Limited**
 Lon: **146:34:19.6** Start Date: **06/26** Area: **MID**
 Owner: **DOD** Unit: **AKFWQ-Fort Wainwright, Yukon TA**
393 Name: **Stuart Creek 2** Cause: **Lightning**

Last Report: 06/27 349.9 Acreage Change Since 06/26
MB8Q Lat: **65:24:28.4** Status: **U/U** Acres: **350.0** Option: **Limited**
 Lon: **142:35:51.0** Start Date: **06/26** Area: **UYD**
 Owner: **NPS** Unit: **AKYCP-Yukon-Charley Rivers National Preserve**
392 Name: **Biederman Bluff** Cause: **Lightning**

Daily Report From: 06/28 600.0 Acreage Change Since 06/27
MB79 Lat: **64:45:34.8** Status: **U/U** Acres: **1,300.0** Option: **Limited**
 Lon: **146:26:13.9** Start Date: **06/26** Area: **MID**
 Owner: **DOD** Unit: **AKFWQ-Fort Wainwright, Yukon TA**
390 Name: **Beaver** Cause: **Lightning**

Fire update from 11N reported fire growth of 600 plus ac. with a 65% active perimeter, smoldering, backing down hill, torching, continuous crowning, 20 foot flame length, rate of spread at 1 chain/hr south, west and east, burning in black spruce. Minimal fire activity on tundra flats on west end of fire.

Daily Report From: 06/28 0.0 Acreage Change Since 06/27
MB8C Lat: **63:53:23.7** Status: **U/C** Acres: **8.0** Option: **Modified**
912387 Lon: **145:18:42.1** Start Date: **06/26** Area: **DAS**
PNMB8C Owner: **State** Unit: **AKAKS-Alaska-Other**
387 Name: **Panoramic Fields 2** Cause: **Lightning**

The Hooper Bay Power Squad worked to extinguish all heat 50 - 100 feet in from the perimeter. The fire is burning very deep in the duff which is slowing down progress. Rural Deltana Fire Department Tender-171 and Tender-172 supported the incident with water. Several hotspots were found in partial burns and fully extinguished. Personnel will continue to mop and grid the fire during the next operational period.

These fires are currently in monitor status. Monitoring schedules are based on defined timeframes, but are dependent on available resources, and weather conditions. When monitoring occurs, information will be updated.

Daily Report From: 06/28 -2.9 Acreage Change Since 06/27
MB7F Lat: **65:37:10.2** Status: **U/U** Acres: **3.0** Option: **Limited**
 Lon: **150:54:02.2** Start Date: **06/26** Area: **TAD**
 Owner: **BLM** Unit: **AKCYD-Central Yukon Field Office**
385 Name: **Twilight Creek** Cause: **Lightning**

Fire monitored by N309VS, unable to locate the fire.

Daily Report From: 06/28 0.0 Acreage Change Since 06/27
MB66 Lat: **60:01:50.7** Status: **U/C** Acres: **0.1** Option: **Critical**
903383 Lon: **151:37:42.3** Start Date: **06/26** Area: **KKS**
 Owner: **Private** Unit: **AKPRI-Private**
383 Name: **Glenwood** Cause: **Human**

Fire was checked today. No heat or smoke found.

Last Report: 06/27 0.0 Acreage Change Since 06/26
MB6W Lat: **67:30:17.9** Status: **U/U** Acres: **0.1** Option: **Full**
 Lon: **145:25:45.8** Start Date: **06/26** Area: **UYD**
 Owner: **ANCSA** Unit: **AKVLN-Venetie Indian And Neets Ai Corporation**
382 Name: **North of 379** Cause: **Lightning**

Last Report: 06/26 0.4 Acreage Change Since 06/25
MB6B Lat: **65:28:58.6** Status: **U/U** Acres: **0.5** Option: **Limited**
 Lon: **156:41:21.8** Start Date: **06/25** Area: **GAD**
 Owner: **USFWS** Unit: **AKKUR-Koyukuk National Wildlife Refuge**
381 Name: **Duck Lake** Cause: **Lightning**

Last Report: 06/26 85.0 Acreage Change Since 06/25
MB47 Lat: **65:29:16.4** Status: **U/U** Acres: **685.0** Option: **Limited**
 Lon: **160:19:26.8** Start Date: **06/25** Area: **GAD**
 Owner: **BLM** Unit: **AKADD-Anchorage Field Office**
376 Name: **Kateel River** Cause: **Lightning**

Last Report: 06/25 4,199.9 Acreage Change Since 06/24
MB2L Lat: **66:50:38.9** Status: **U/U** Acres: **3,037.0** Option: **Limited**
 Lon: **142:56:18.3** Start Date: **06/24** Area: **UYD**
 Owner: **USFWS** Unit: **AKARR-Arctic National Wildlife Refuge**
367 Name: **Frozen Calf** Cause: **Lightning**

Last Report: 06/23 10.0 Acreage On 06/23
MB1W Lat: **65:21:09.8** Status: **U/U** Acres: **10.0** Option: **Limited**
 Lon: **147:13:15.2** Start Date: **06/23** Area: **UYD**
 Owner: **BLM** Unit: **AKEID-White Mountains National Recreation Area**
364 Name: **Ophir Creek** Cause: **Lightning**

These fires are currently in monitor status. Monitoring schedules are based on defined timeframes, but are dependent on available resources, and weather conditions. When monitoring occurs, information will be updated.

Daily Report From: 06/28 0.0 Acreage Change Since 06/27
MB1Z Lat: **60:13:19.2** Status: **U/U** Acres: **33.2** Option: **Limited**
903363 Lon: **150:43:37.2** Start Date: **06/23** Area: **KKS**
 Owner: **USFWS** Unit: **AKKNR-Kenai National Wildlife Refuge**
363 Name: **Bear Creek** Cause: **Lightning**

990SL flew the fire and found one interior smoke. Helicopter returned this evening and performed bucket work.

Last Report: 06/24 0.0 Acreage Change Since 06/23
MB48 Lat: **61:31:42.7** Status: **U/C** Acres: **0.1** Option: **Critical**
901360 Lon: **149:53:01.8** Start Date: **06/23** Area: **MSS**
 Owner: **State** Unit: **AKAKS-Alaska-Other**
360 Name: **Lighthouse** Cause: **Human**

Last Report: 06/23 3.0 Acreage On 06/23
911358 Lat: **64:13:11.4** Status: **U/U** Acres: **3.0** Option: **Limited**
 Lon: **147:19:06.0** Start Date: **06/22** Area: **FAS**
 Owner: **State** Unit: **AKAKS-Alaska-Other**
358 Name: **Dry Creek** Cause: **Lightning**

Last Report: 06/25 299.9 Acreage Change Since 06/23
MB1D Lat: **66:47:24.0** Status: **U/U** Acres: **300.0** Option: **Limited**
 Lon: **141:13:10.9** Start Date: **06/23** Area: **UYD**
 Owner: **BLM** Unit: **AKEID-Eastern Interior Field Office**
357 Name: **Fort Creek** Cause: **Lightning**

Last Report: 06/25 0.0 Acreage Change Since 06/23
MB0Z Lat: **67:12:10.0** Status: **U/U** Acres: **0.1** Option: **Limited**
931356 Lon: **152:17:52.1** Start Date: **06/23** Area: **TAD**
 Owner: **State** Unit: **AKAKS-Alaska-Other**
356 Name: **Malamute** Cause: **Lightning**

Last Report: 06/25 0.0 Acreage Change Since 06/22
MB0B Lat: **66:34:53.0** Status: **U/U** Acres: **0.1** Option: **Full**
 Lon: **143:16:37.9** Start Date: **06/22** Area: **UYD**
 Owner: **USFWS** Unit: **AKYFR-Yukon Flats National Wildlife Refuge**
353 Name: **East Tiinkdhul Lake** Cause: **Lightning**

Daily Report From: 06/28 0.0 Acreage Change Since 06/27
904352 Lat: **63:00:59.4** Status: **U/U** Acres: **11,500.0** Option: **Limited**
 Lon: **157:20:21.6** Start Date: **06/22** Area: **SWS**
 Owner: **State** Unit: **AKAKS-Alaska-Other**
352 Name: **Hurst Creek** Cause: **Lightning**

The fire was flown by 222ME who reported it to be 80% active, rank 4 to 5. H-374PA and helitack completed a successful burn operation around a cabin to the south of the fire. Acreage has increased on all sides of the fire and will be updated once fire mapping has been completed.

These fires are currently in monitor status. Monitoring schedules are based on defined timeframes, but are dependent on available resources, and weather conditions. When monitoring occurs, information will be updated.

Daily Report From: 06/28

0.0 Acreage Change Since 06/27

904351 Lat: **63:19:36.0** Status: **U/U** Acres: **200.0** Option: **Limited**
 Lon: **155:33:51.6** Start Date: **06/22** Area: **SWS**
 Owner: **State** Unit: **AKAKS-Alaska-Other**
 351 Name: **Page Mountain** Cause: **Lightning**

The fire was flown by detection and mapping personnel who reported an 80% active perimeter with backing, and rank 3 fire behavior observed. The southern perimeter was active in spruce and running up ridges in caribou moss. The fire was putting up a large column, with southwest winds at 5 miles per hour.

Last Report: 06/25

6.9 Acreage Change Since 06/24

MBZ7 Lat: **66:58:49.8** Status: **U/U** Acres: **7.0** Option: **Limited**
 Lon: **146:34:15.2** Start Date: **06/22** Area: **UYD**
 Owner: **USFWS** Unit: **AKYFR-Yukon Flats National Wildlife Refuge**
 349 Name: **Chandalar River** Cause: **Lightning**

Last Report: 06/24

-2.9 Acreage Change Since 06/22

MBY7 Lat: **66:37:39.6** Status: **U/U** Acres: **10.2** Option: **Full**
 Lon: **143:16:37.9** Start Date: **06/22** Area: **UYD**
 Owner: **ANCSA** Unit: **AKDYN-Doyon, Limited**
 341 Name: **Riffle** Cause: **Lightning**

Last Report: 06/23

0.0 Acreage Change Since 06/22

MBY6 Lat: **64:40:04.8** Status: **U/U** Acres: **2.0** Option: **Full**
 Lon: **156:22:17.0** Start Date: **06/22** Area: **GAD**
 Owner: **ANCSA** Unit: **AKVLN-Gana-a `Yoo, Limited**
 340 Name: **Whiskey Creek** Cause: **Human**

Last Report: 06/25

0.9 Acreage Change Since 06/24

MBY2 Lat: **67:03:26.0** Status: **U/U** Acres: **1.0** Option: **Limited**
 931338 Lon: **152:13:31.1** Start Date: **06/22** Area: **TAD**
 Owner: **State** Unit: **AKAKS-Alaska-Other**
 338 Name: **Alatna Hills** Cause: **Lightning**

Daily Report From: 06/28

0.0 Acreage Change Since 06/22

MB0R Lat: **61:07:48.0** Status: **U/U** Acres: **178.0** Option: **Limited**
 904336 Lon: **163:14:24.0** Start Date: **06/22** Area: **SWS**
 Owner: **USFWS** Unit: **AKYDR-Yukon Delta National Wildlife Refuge**
 336 Name: **Takslesluk Lake** Cause: **Lightning**

The fire was flown by detection and mapping personnel, no fire activity was observed.

Last Report: 06/22

0.1 Acreage On 06/22

MBX3 Lat: **65:16:26.7** Status: **U/U** Acres: **0.1** Option: **Limited**
 Lon: **145:57:21.2** Start Date: **06/22** Area: **UYD**
 Owner: **BLM** Unit: **AKEID-Steese National Conservation Area**
 334 Name: **Steese Highway** Cause: **Lightning**

These fires are currently in monitor status. Monitoring schedules are based on defined timeframes, but are dependent on available resources, and weather conditions. When monitoring occurs, information will be updated.

Last Report: 06/25 0.0 Acreage Change Since 06/22
MBW7 Lat: **66:01:11.3** Status: **U/U** Acres: **0.1** Option: **Limited**
Lon: **145:13:28.6** Start Date: **06/22** Area: **UYD**
Owner: **USFWS** Unit: **AKYFR-Yukon Flats National Wildlife Refuge**
333 Name: **Preacher Creek** Cause: **Lightning**

Last Report: 06/22 0.1 Acreage On 06/22
MBW6 Lat: **65:24:21.6** Status: **U/U** Acres: **0.1** Option: **Full**
931332 Lon: **148:41:01.3** Start Date: **06/22** Area: **TAD**
Owner: **State** Unit: **AKAKS-Alaska-Other**
332 Name: **Headwaters** Cause: **Lightning**

Last Report: 06/27 0.0 Acreage Change Since 06/25
MBV1 Lat: **65:49:45.6** Status: **U/U** Acres: **500.0** Option: **Limited**
Lon: **146:57:07.9** Start Date: **06/22** Area: **UYD**
Owner: **BLM** Unit: **AKEID-White Mountains National Recreation Area**
329 Name: **Victoria Mountain** Cause: **Lightning**

Last Report: 06/23 -0.9 Acreage Change Since 06/22
MBU7 Lat: **65:49:47.5** Status: **U/C** Acres: **0.1** Option: **Limited**
Lon: **160:04:40.1** Start Date: **06/21** Area: **GAD**
Owner: **BLM** Unit: **AKADD-Anchorage Field Office**
328 Name: **North Fork Buckland River 2** Cause: **Lightning**

Last Report: 06/21 29.4 Acreage On 06/21
MBT2 Lat: **65:24:32.4** Status: **U/U** Acres: **29.4** Option: **Limited**
Lon: **146:55:48.4** Start Date: **06/21** Area: **UYD**
Owner: **BLM** Unit: **AKEID-White Mountains National Recreation Area**
325 Name: **Champion** Cause: **Lightning**

Last Report: 06/26 0.0 Acreage Change Since 06/25
MBT1 Lat: **65:41:57.5** Status: **U/U** Acres: **28,269.5** Option: **Limited**
931324 Lon: **148:21:33.1** Start Date: **06/21** Area: **UYD**
PNMBT1 Owner: **State** Unit: **AKAKS-Alaska-Other**
324 Name: **Hess Creek** Cause: **Lightning**

Last Report: 06/25 0.0 Acreage Change Since 06/22
MBT0 Lat: **66:08:07.4** Status: **U/U** Acres: **7.0** Option: **Limited**
Lon: **146:15:20.5** Start Date: **06/21** Area: **UYD**
Owner: **USFWS** Unit: **AKYFR-Yukon Flats National Wildlife Refuge**
322 Name: **Beaver Creek** Cause: **Lightning**

Last Report: 06/27 0.0 Acreage Change Since 06/25
MBS9 Lat: **65:48:46.7** Status: **U/U** Acres: **7,500.0** Option: **Limited**
Lon: **146:09:41.1** Start Date: **06/21** Area: **UYD**
Owner: **USFWS** Unit: **AKYFR-Yukon Flats National Wildlife Refuge**
321 Name: **Little Crazy Mountain** Cause: **Lightning**

These fires are currently in monitor status. Monitoring schedules are based on defined timeframes, but are dependent on available resources, and weather conditions. When monitoring occurs, information will be updated.

Last Report: 06/25 8.0 Acreage Change Since 06/24
MBR8 Lat: **64:37:31.7** Status: **U/U** Acres: **5.2** Option: **Limited**
931317 Lon: **150:54:25.6** Start Date: **06/21** Area: **TAD**
 Owner: **State** Unit: **AKAKS-Alaska-Other**
317 Name: **Snowshoe Creek** Cause: **Lightning**

Last Report: 06/24 0.0 Acreage Change Since 06/22
MBR5 Lat: **64:54:18.6** Status: **U/U** Acres: **400.0** Option: **Limited**
 Lon: **153:16:54.1** Start Date: **06/21** Area: **TAD**
 Owner: **USFWS** Unit: **AKNOR-Nowitna National Wildlife Refuge**
316 Name: **Little Mud River** Cause: **Lightning**

Last Report: 06/27 0.0 Acreage Change Since 06/23
MBQ0 Lat: **63:56:48.9** Status: **U/U** Acres: **0.1** Option: **Limited**
 Lon: **146:18:48.2** Start Date: **06/21** Area: **MID**
 Owner: **DOD** Unit: **AKFWQ-Fort Wainwright, Donnelly TA**
313 Name: **Oklahoma Range 3** Cause: **Human**

Daily Report From: 06/28 0.0 Acreage Change Since 06/25
MBP5 Lat: **66:18:21.0** Status: **U/U** Acres: **1,731.4** Option: **Modified**
 Lon: **153:25:52.0** Start Date: **06/21** Area: **TAD**
 Owner: **BLM** Unit: **AKCYD-Central Yukon Field Office**
312 Name: **Bergman Creek** Cause: **Lightning**

Fire monitored by N309VS, substantial fire growth today. No immediate threat to values. Activity on the far east edge, smoldering and creeping. 10% active.

Last Report: 06/26 -599.9 Acreage Change Since 06/20
MBM6 Lat: **65:21:14.0** Status: **U/U** Acres: **600.0** Option: **Limited**
931310 Lon: **162:17:11.4** Start Date: **06/20** Area: **GAD**
 Owner: **State** Unit: **AKAKS-Alaska-Other**
310 Name: **Koyuk River** Cause: **Lightning**

Last Report: 06/23 0.0 Acreage Change Since 06/22
MBL8 Lat: **67:45:39.4** Status: **U/C** Acres: **289.5** Option: **Full**
 Lon: **162:32:19.0** Start Date: **06/20** Area: **GAD**
 Owner: **NPS** Unit: **AKNOP-Noatak National Preserve**
307 Name: **Noatak River** Cause: **Lightning**

Last Report: 06/20 50.0 Acreage On 06/20
MBL6 Lat: **65:45:59.1** Status: **U/U** Acres: **50.0** Option: **Limited**
 Lon: **154:55:33.2** Start Date: **06/20** Area: **GAD**
 Owner: **USFWS** Unit: **AKKUR-Koyukuk National Wildlife Refuge**
306 Name: **Fry Island** Cause: **Lightning**

These fires are currently in monitor status. Monitoring schedules are based on defined timeframes, but are dependent on available resources, and weather conditions. When monitoring occurs, information will be updated.

Daily Report From: 06/28 3,273.3 Acreage Change Since 06/27
MBL4 Lat: **64:19:03.6** Status: **U/U** Acres: **4,078.0** Option: **Limited**
931305 Lon: **152:10:15.6** Start Date: **06/20** Area: **TAD**
 Owner: **BLM** Unit: **AKCYD-Central Yukon Field Office**
305 Name: **Wilderness** Cause: **Lightning**

Acres updated via VIIR RGB Imagery.

Last Report: 06/23 197.0 Acreage Change Since 06/21
MBL3 Lat: **65:48:08.9** Status: **U/U** Acres: **200.0** Option: **Limited**
 Lon: **159:58:51.6** Start Date: **06/20** Area: **GAD**
 Owner: **BLM** Unit: **AKADD-Anchorage Field Office**
304 Name: **North Fork Buckland River 1** Cause: **Lightning**

Last Report: 06/27 0.0 Acreage Change Since 06/26
MBL5 Lat: **62:51:03.0** Status: **U/C** Acres: **90.0** Option: **Full**
913303 Lon: **142:07:16.0** Start Date: **06/20** Area: **TAS**
 Owner: **ANCSA** Unit: **AKDYN-Doyon, Limited**
303 Name: **Northway Dot** Cause: **Lightning**

Last Report: 06/27 0.0 Acreage Change Since 06/26
MBL1 Lat: **65:45:34.2** Status: **U/U** Acres: **2,504.0** Option: **Limited**
 Lon: **159:53:08.5** Start Date: **06/20** Area: **GAD**
 Owner: **BLM** Unit: **AKADD-Anchorage Field Office**
302 Name: **South Fork Buckland River** Cause: **Lightning**

Last Report: 06/20 0.3 Acreage On 06/20
MBH9 Lat: **65:10:49.2** Status: **U/U** Acres: **0.3** Option: **Modified**
 Lon: **165:09:37.4** Start Date: **06/20** Area: **GAD**
 Owner: **ANCSA** Unit: **AKVLN-Mary's Igloo Native Corporation**
299 Name: **Imuruk Bason** Cause: **Lightning**

Last Report: 06/20 128.4 Acreage On 06/20
MBH3 Lat: **65:55:49.9** Status: **U/U** Acres: **128.4** Option: **Limited**
 Lon: **165:50:35.5** Start Date: **06/20** Area: **GAD**
 Owner: **State** Unit: **AKAKS-Alaska-Other**
297 Name: **Sango Creek** Cause: **Lightning**

Last Report: 06/25 0.0 Acreage Change Since 06/21
MBF0 Lat: **66:01:15.0** Status: **U/U** Acres: **5.0** Option: **Limited**
 Lon: **160:27:37.4** Start Date: **06/19** Area: **GAD**
 Owner: **BLM** Unit: **AKADD-Anchorage Field Office**
295 Name: **Buckland 4** Cause: **Lightning**

Last Report: 06/25 1,691.0 Acreage Change Since 06/23
MBE9 Lat: **66:01:15.0** Status: **U/U** Acres: **2,338.0** Option: **Limited**
 Lon: **160:27:37.8** Start Date: **06/19** Area: **GAD**
 Owner: **BLM** Unit: **AKADD-Anchorage Field Office**
294 Name: **Buckland 3** Cause: **Lightning**

These fires are currently in monitor status. Monitoring schedules are based on defined timeframes, but are dependent on available resources, and weather conditions. When monitoring occurs, information will be updated.

Last Report: 06/20 1.8 Acreage Change Since 06/19
MBE8 Lat: **66:11:49.2** Status: **U/U** Acres: **4.8** Option: **Modified**
Lon: **160:53:27.6** Start Date: **06/19** Area: **GAD**
Owner: **ANCSA** Unit: **AKVLN-Buckland Nunachiak Corporation**
293 Name: **Buckland 2** Cause: **Lightning**

Last Report: 06/27 -10.0 Acreage Change Since 06/26
MBE7 Lat: **66:09:36.0** Status: **U/C** Acres: **1,541.0** Option: **Modified**
932292 Lon: **161:14:24.7** Start Date: **06/19** Area: **GAD**
Owner: **BLM** Unit: **AKADD-Anchorage Field Office**
292 Name: **Buckland 1** Cause: **Lightning**

Last Report: 06/20 3.9 Acreage Change Since 06/19
MBE5 Lat: **65:24:26.5** Status: **U/U** Acres: **4.0** Option: **Limited**
Lon: **162:30:50.0** Start Date: **06/19** Area: **GAD**
Owner: **State** Unit: **AKAKS-Alaska-Other**
287 Name: **Kuzitrin River 9** Cause: **Lightning**

Last Report: 06/20 0.0 Acreage Change Since 06/19
MBE3 Lat: **65:12:41.5** Status: **U/U** Acres: **0.1** Option: **Modified**
Lon: **164:26:21.5** Start Date: **06/19** Area: **GAD**
Owner: **BLM** Unit: **AKADD-Anchorage Field Office**
285 Name: **Kuzitrin River 4** Cause: **Lightning**

Last Report: 06/26 0.0 Acreage Change Since 06/20
MBD7 Lat: **65:20:48.1** Status: **U/U** Acres: **2.0** Option: **Limited**
Lon: **164:00:25.6** Start Date: **06/19** Area: **GAD**
Owner: **BLM** Unit: **AKADD-Anchorage Field Office**
282 Name: **Kuzitrin River 6** Cause: **Lightning**

Last Report: 06/20 0.4 Acreage Change Since 06/19
MBD9 Lat: **65:16:37.3** Status: **U/U** Acres: **0.5** Option: **Modified**
Lon: **164:30:02.5** Start Date: **06/19** Area: **GAD**
Owner: **BLM** Unit: **AKADD-Anchorage Field Office**
281 Name: **Kuzitrin River 1** Cause: **Lightning**

Last Report: 06/26 9.9 Acreage Change Since 06/25
MBD5 Lat: **65:22:30.4** Status: **U/U** Acres: **10.0** Option: **Limited**
Lon: **164:24:06.1** Start Date: **06/19** Area: **GAD**
Owner: **BLM** Unit: **AKADD-Anchorage Field Office**
279 Name: **Kuzitrin River 5** Cause: **Lightning**

Last Report: 06/26 14.0 Acreage Change Since 06/21
MBC4 Lat: **65:55:47.2** Status: **U/C** Acres: **131.0** Option: **Modified**
931271 Lon: **162:19:31.1** Start Date: **06/19** Area: **GAD**
Owner: **ANCSA** Unit: **AKVLN-Deering Ipnatchiak Corporation**
271 Name: **Kugruk River 2** Cause: **Lightning**

These fires are currently in monitor status. Monitoring schedules are based on defined timeframes, but are dependent on available resources, and weather conditions. When monitoring occurs, information will be updated.

Last Report: 06/26 2,082.5 Acreage Change Since 06/21
MBC3 Lat: **65:47:40.4** Status: **U/U** Acres: **2,707.0** Option: **Modified**
931270 Lon: **162:18:37.1** Start Date: **06/19** Area: **GAD**
 Owner: **State** Unit: **AKAKS-Alaska-Other**
270 Name: **Kugruk River 1** Cause: **Lightning**

Daily Report From: 06/28 0.0 Acreage Change Since 06/22
MBB0 Lat: **60:38:18.7** Status: **U/U** Acres: **16.0** Option: **Full**
904268 Lon: **162:49:51.1** Start Date: **06/18** Area: **SWS**
 Owner: **ANCSA** Unit: **AKVLN-Napakiak Corporation**
268 Name: **Meroyuk River** Cause: **Lightning**

The fire was flown by detection and mapping personnel, one single smoke was observed, smoldering 30 feet inside the perimeter.

Daily Report From: 06/28 0.0 Acreage Change Since 06/21
MBB1 Lat: **60:24:49.6** Status: **U/U** Acres: **45.0** Option: **Limited**
904267 Lon: **163:03:59.7** Start Date: **06/18** Area: **SWS**
 Owner: **USFWS** Unit: **AKYDR-Yukon Delta National Wildlife Refuge**
267 Name: **Tagayarak River** Cause: **Lightning**

The fire was flown by detection and mapping personnel, no fire activity was observed.

Last Report: 06/22 0.0 Acreage Change Since 06/21
MBA4 Lat: **60:34:31.0** Status: **U/U** Acres: **24.0** Option: **Full**
904266 Lon: **161:51:46.0** Start Date: **06/19** Area: **SWS**
 Owner: **ANCSA** Unit: **AKVLN-Napaskiak Corporation**
266 Name: **Pichmeof Lake** Cause: **Lightning**

Daily Report From: 06/28 0.0 Acreage Change Since 06/21
MA9J Lat: **62:18:05.9** Status: **U/U** Acres: **200.0** Option: **Limited**
 Lon: **161:37:31.1** Start Date: **06/18** Area: **GAD**
 Owner: **USFWS** Unit: **AKYDR-Yukon Delta National Wildlife Refuge**
264 Name: **Wolf Creek Mountain** Cause: **Lightning**

Agency aircraft N864SF reconned the fire and found no activity.

Last Report: 06/20 0.0 Acreage Change Since 06/19
MA9D Lat: **65:31:29.7** Status: **U/U** Acres: **0.1** Option: **Limited**
 Lon: **146:38:04.6** Start Date: **06/18** Area: **UYD**
 Owner: **BLM** Unit: **AKEID-White Mountains National Recreation Area**
263 Name: **Quartz** Cause: **Lightning**

Last Report: 06/27 8,241.7 Acreage Change Since 06/26
MA8Q Lat: **66:04:21.7** Status: **U/U** Acres: **16,500.0** Option: **Limited**
 Lon: **142:13:28.9** Start Date: **06/18** Area: **UYD**
 Owner: **BLM** Unit: **AKEID-Eastern Interior Field Office**
262 Name: **Black River** Cause: **Lightning**

These fires are currently in monitor status. Monitoring schedules are based on defined timeframes, but are dependent on available resources, and weather conditions. When monitoring occurs, information will be updated.

Last Report: 06/21 0.0 Acreage Change Since 06/19
MA7F Lat: **64:01:21.8** Status: **U/C** Acres: **12.0** Option: **Modified**
931260 Lon: **159:06:01.1** Start Date: **06/17** Area: **GAD**
 Owner: **State** Unit: **AKAKS-Alaska-Other**
260 Name: **Stink Creek** Cause: **Lightning**

Last Report: 06/22 0.0 Acreage Change Since 06/16
904250 Lat: **63:23:26.3** Status: **U/U** Acres: **37.0** Option: **Limited**
 Lon: **155:02:39.8** Start Date: **06/14** Area: **SWS**
 Owner: **State** Unit: **AKAKS-Alaska-Other**
250 Name: **Sunshine Mountains** Cause: **Lightning**

Last Report: 06/27 80.3 Acreage Change Since 06/22
MAY0 Lat: **64:41:05.7** Status: **U/U** Acres: **105.3** Option: **Limited**
 Lon: **146:33:53.3** Start Date: **06/14** Area: **MID**
 Owner: **DOD** Unit: **AKFWQ-Fort Wainwright, Yukon TA**
248 Name: **Tower** Cause: **Human**

Last Report: 06/25 129.1 Acreage Change Since 06/14
MAX9 Lat: **65:20:43.6** Status: **U/U** Acres: **229.1** Option: **Limited**
 Lon: **141:21:25.9** Start Date: **06/14** Area: **UYD**
 Owner: **ANCSA** Unit: **AKDYN-Doyon, Limited**
247 Name: **Waterfall Creek** Cause: **Lightning**

Daily Report From: 06/28 0.0 Acreage Change Since 06/19
MAR7 Lat: **60:57:11.7** Status: **U/C** Acres: **78.0** Option: **Full**
904245 Lon: **160:57:24.2** Start Date: **06/13** Area: **SWS**
PNMAR7 Owner: **ANCSA** Unit: **AKVLN-Kokarmiut Corporation**
245 Name: **Kisarlik River** Cause: **Lightning**

The fire was flown by 222ME who reported no activity.

Daily Report From: 06/28 0.0 Acreage Change Since 06/21
MAR6 Lat: **60:53:03.8** Status: **U/U** Acres: **46.5** Option: **Full**
904244 Lon: **162:42:31.9** Start Date: **06/13** Area: **SWS**
 Owner: **ANCSA** Unit: **AKVLN-Kasigluk, Incorporated**
244 Name: **Nunavakpak Lake** Cause: **Lightning**

The fire was flown by detection and mapping personnel, no fire activity was observed.

Daily Report From: 06/28 0.0 Acreage Change Since 06/21
MAK0 Lat: **60:30:01.2** Status: **U/U** Acres: **1.5** Option: **Full**
904241 Lon: **161:39:07.8** Start Date: **06/12** Area: **SWS**
 Owner: **ANCSA** Unit: **AKVLN-Oscarville Native Corporation**
241 Name: **Eek Lake** Cause: **Lightning**

The fire was flown by 222ME who reported no activity.

These fires are currently in monitor status. Monitoring schedules are based on defined timeframes, but are dependent on available resources, and weather conditions. When monitoring occurs, information will be updated.

Daily Report From: 06/28 0.0 Acreage Change Since 06/21
MAJ7 Lat: **60:41:25.8** Status: **U/U** Acres: **3,640.0** Option: **Limited**
904240 Lon: **160:44:45.6** Start Date: **06/12** Area: **SWS**
 Owner: **USFWS** Unit: **AKYDR-Yukon Delta National Wildlife Refuge**
240 Name: **Little Kasigluk** Cause: **Lightning**

The fire was flown by 222ME who reported the fire was burning at rank two to three on the south and southwest perimeter. The fire was creeping and backing in the tundra, heading into a conifer stringer along a creek.

Last Report: 06/19 0.0 Acreage Change Since 06/18
MAC7 Lat: **64:50:04.3** Status: **U/C** Acres: **82.5** Option: **Modified**
 Lon: **160:34:39.0** Start Date: **06/11** Area: **GAD**
 Owner: **BLM** Unit: **AKADD-Anchorage Field Office**
232 Name: **Inglutalik River** Cause: **Lightning**

Last Report: 06/21 0.0 Acreage Change Since 06/18
 Lat: **61:05:19.5** Status: **U/U** Acres: **776.0** Option: **Limited**
904227 Lon: **157:53:02.6** Start Date: **06/11** Area: **SWS**
 Owner: **State** Unit: **AKAKS-Alaska-Other**
227 Name: **Bakbuk Creek** Cause: **Lightning**

Daily Report From: 06/28 -248.0 Acreage Change Since 06/23
MAA8 Lat: **62:01:40.8** Status: **U/C** Acres: **5,084.0** Option: **Full**
932224 Lon: **161:33:04.7** Start Date: **06/11** Area: **GAD**
 Owner: **BLM** Unit: **AKADD-Anchorage Field Office**
224 Name: **Kuyukutuk River** Cause: **Lightning**

Agency aircraft N864SF flew the fire and reported there were no changes on the fire.

Crew: Midnight Suns IHC Type: IHC Assigned: 06/12

Last Report: 06/15 0.0 Acreage Change Since 06/14
L99U Lat: **66:56:48.3** Status: **U/U** Acres: **22.8** Option: **Limited**
931221 Lon: **155:02:16.8** Start Date: **06/10** Area: **GAD**
 Owner: **County** Unit: **AKAKS-Northwest Arctic Borough**
221 Name: **Lake Minakokosa** Cause: **Human**

Daily Report From: 06/28 11,277.0 Acreage Change Since 06/26
L987 Lat: **65:14:37.6** Status: **U/U** Acres: **80,907.0** Option: **Limited**
 Lon: **160:06:06.5** Start Date: **06/10** Area: **GAD**
 Owner: **BLM** Unit: **AKADD-Anchorage Field Office**
218 Name: **North River** Cause: **Lightning**

Helicopter 66HJ with firefighters travelled to an allotment 2 miles west of the fire and assessed structure protection needs and cut out lines necessary for allotment protection. All resources left the fire by 1600. The fire was burning in isolated areas around the perimeter. Previous rain slowed the progression of the fire, but hot and dry weather has allowed it to become active again.

Last Report: 06/25 4,421.7 Acreage Change Since 06/22
L98W Lat: **65:19:31.2** Status: **U/U** Acres: **1,049.2** Option: **Limited**
 Lon: **142:33:16.6** Start Date: **06/10** Area: **UYD**
 Owner: **NPS** Unit: **AKYCP-Yukon-Charley Rivers National Preserve**
217 Name: **Yukon Charley** Cause: **Lightning**

These fires are currently in monitor status. Monitoring schedules are based on defined timeframes, but are dependent on available resources, and weather conditions. When monitoring occurs, information will be updated.

Last Report: 06/26 0.0 Acreage Change Since 06/13
L98V Lat: **64:59:06.4** Status: **U/C** Acres: **21.4** Option: **Full**
 Lon: **161:39:25.6** Start Date: **06/10** Area: **GAD**
 Owner: **ANCSA** Unit: **AKVLN-Elim Native Corporation**
216 Name: **Darby Mtns** Cause: **Lightning**

Last Report: 06/25 4,800.0 Acreage Change Since 06/20
L976 Lat: **65:48:07.9** Status: **U/U** Acres: **5,500.0** Option: **Limited**
 Lon: **145:48:30.6** Start Date: **06/09** Area: **UYD**
 Owner: **BLM** Unit: **AKEID-Steese National Conservation Area**
212 Name: **Marr** Cause: **Lightning**

Last Report: 06/09 1.3 Acreage On 06/09
L975 Lat: **65:53:09.6** Status: **U/U** Acres: **1.3** Option: **Limited**
 Lon: **152:00:31.0** Start Date: **06/09** Area: **TAD**
 Owner: **BLM** Unit: **AKCYD-Central Yukon Field Office**
211 Name: **Trouble Mountain** Cause: **Lightning**

Last Report: 06/11 -3.6 Acreage Change Since 06/10
L97L Lat: **63:50:06.0** Status: **U/U** Acres: **200.0** Option: **Full**
 Lon: **160:30:52.9** Start Date: **06/09** Area: **GAD**
 Owner: **ANCSA** Unit: **AKVLN-Unalakleet Native Corporation**
207 Name: **South River Hills** Cause: **Lightning**

Last Report: 06/25 0.0 Acreage Change Since 06/22
MAN9 Lat: **65:18:13.7** Status: **U/U** Acres: **200.0** Option: **Limited**
911201 Lon: **146:35:20.1** Start Date: **06/08** Area: **FAS**
 Owner: **State** Unit: **AKAKS-Alaska-Other**
201 Name: **Cripple Creek** Cause: **Lightning**

Last Report: 06/13 -2.1 Acreage Change Since 06/11
L96L Lat: **63:36:58.5** Status: **U/U** Acres: **112.9** Option: **Limited**
 Lon: **157:58:58.4** Start Date: **06/08** Area: **GAD**
 Owner: **USFWS** Unit: **AKINR-Innoko National Wildlife Refuge**
199 Name: **Innoko River** Cause: **Lightning**

Daily Report From: 06/28 0.0 Acreage Change Since 06/22
L946 Lat: **60:21:50.5** Status: **U/C** Acres: **13.8** Option: **Full**
903191 Lon: **151:04:22.4** Start Date: **06/07** Area: **KKS**
 Owner: **USFWS** Unit: **AKKNR-Kenai National Wildlife Refuge**
191 Name: **Coal Creek** Cause: **Lightning**

990SL flew fire. No visible smoke.

Last Report: 06/06 0.1 Acreage On 06/06
L93Y Lat: **60:40:27.6** Status: **U/U** Acres: **0.1** Option: **Limited**
903186 Lon: **150:20:46.7** Start Date: **06/06** Area: **KKS**
 Owner: **USFWS** Unit: **AKKNR-Kenai National Wildlife Refuge**
186 Name: **Bear Lake** Cause: **Lightning**

These fires are currently in monitor status. Monitoring schedules are based on defined timeframes, but are dependent on available resources, and weather conditions. When monitoring occurs, information will be updated.

Last Report: 06/09 0.0 Acreage Change Since 06/06
L93W Lat: **65:58:16.2** Status: **U/U** Acres: **19.7** Option: **Limited**
Lon: **152:03:11.9** Start Date: **06/06** Area: **TAD**
Owner: **BLM** Unit: **AKCYD-Central Yukon Field Office**
182 Name: **Gates** Cause: **Lightning**

Daily Report From: 06/28 0.0 Acreage Change Since 06/22
L92P Lat: **60:04:57.7** Status: **U/C** Acres: **126.0** Option: **Critical**
903179 Lon: **151:11:03.3** Start Date: **06/05** Area: **KKS**
Owner: **State** Unit: **AKAKS-Alaska-Other**
179 Name: **Tustumena Lake** Cause: **Lightning**

990SL flew fire. No visible smoke.

Daily Report From: 06/28 147.0 Acreage Change Since 06/27
904174 Lat: **63:18:27.2** Status: **U/U** Acres: **21,433.0** Option: **Limited**
Lon: **157:23:16.4** Start Date: **06/05** Area: **SWS**
Owner: **State** Unit: **AKAKS-Alaska-Other**
174 Name: **Old Grouch Top** Cause: **Lightning**

The fire was flown by detection and mapping personnel who reported the south side of the fire 90% active, with rank 3 intermittent torching and active ground fire. The north side was showing rank 4 and 5 fire behavior with short range spotting and making crown runs. The fire was putting up a 6000-7000 ft. column.

Last Report: 06/04 0.3 Acreage On 06/04
L90W Lat: **60:28:33.2** Status: **U/C** Acres: **0.3** Option: **Critical**
931172 Lon: **149:22:11.9** Start Date: **06/04** Area: **CGF**
PNL90W Owner: **State** Unit: **AKAKS-Alaska-Other**
172 Name: **Mile 28** Cause: **Human**

Last Report: 06/09 0.0 Acreage Change Since 06/03
L9W2 Lat: **66:08:40.0** Status: **U/U** Acres: **0.1** Option: **Modified**
Lon: **151:51:18.4** Start Date: **06/02** Area: **TAD**
Owner: **USFWS** Unit: **AKKAR-Kanut National Wildlife Refuge**
164 Name: **Old Dummy Lake** Cause: **Lightning**

Last Report: 06/07 0.0 Acreage Change Since 06/02
L9PU Lat: **59:16:16.0** Status: **U/C** Acres: **4.0** Option: **Critical**
931154 Lon: **135:38:49.0** Start Date: **05/27** Area: **TNF**
PNL9PU Owner: **Private** Unit: **AKPRI-Private**
154 Name: **8.5 Mile** Cause: **Human**

Last Report: 06/17 0.0 Acreage Change Since 05/26
L9GV Lat: **65:20:17.4** Status: **U/U** Acres: **1,661.0** Option: **Limited**
931132 Lon: **154:35:49.2** Start Date: **05/21** Area: **TAD**
Owner: **State** Unit: **AKAKS-Alaska-Other**
132 Name: **Melozitna** Cause: **Lightning**

These fires are currently in monitor status. Monitoring schedules are based on defined timeframes, but are dependent on available resources, and weather conditions. When monitoring occurs, information will be updated.

Last Report: 06/27

0.0 Acreage Change Since 06/23

L8P7	Lat: 63:54:22.7	Status: U/U	Acres: 34,499.0	Option: Limited
932077	Lon: 146:00:07.6		Start Date: 04/30	Area: MID
PDL8P7	Owner: DOD	Unit: AKFWQ-Fort Wainwright, Donnelly TA		
077	Name: Oregon Lakes			Cause: Human

Last Report: 01/01

0.1 Acreage On 01/01

KU13	Lat: 65:01:36.4	Status: U/U	Acres: 0.1	Option: Modified
	Lon: 141:15:00.9		Start Date: 01/01	Area: UYD
	Owner: ANCSA	Unit: AKDYN-Doyon, Limited		
001	Name: Windfall Mountain Overwinter			Cause: Lightning

Daily Report From: 06/28

0.0 Acreage Change Since 06/27

911398 Lat: **64:50:01.5** Status: **Out 06/28** Acres: **0.1** Option: **Critical**
Lon: **147:49:29.6** Start Date: **06/27** Area: **FAS**
Owner: **ANCSA** Unit: **AKASN-Arctic Slope Regional Corporation**
398 Name: **Lonely Lady** Cause: **Human**

Squad gridded fire and found no heat. Fire was called out.

Daily Report From: 06/28

0.0 Acreage Change Since 06/26

MB4V Lat: **60:27:39.9** Status: **Out 06/28** Acres: **0.1** Option: **Critical**
903375 Lon: **151:08:21.6** Start Date: **06/25** Area: **KKS**
Owner: **Private** Unit: **AKPRI-Private**
375 Name: **Renssaeler** Cause: **Human**

No heat or smoke found. Fire called out at 1442.

Daily Report From: 06/28

0.0 Acreage Change Since 06/27

MBZ4 Lat: **66:25:03.8** Status: **Out 06/28** Acres: **1.4** Option: **Modified**
931347 Lon: **143:56:35.2** Start Date: **06/22** Area: **UYD**
Owner: **State** Unit: **AKAKS-Alaska-Other**
347 Name: **Black River 2** Cause: **Lightning**

Personnel on the fire were demobilized today and the fire was declared out.

Daily Report From: 06/28

0.0 Acreage Change Since 06/27

MBY9 Lat: **66:38:23.9** Status: **Out 06/28** Acres: **11.1** Option: **Full**
932343 Lon: **143:18:10.8** Start Date: **06/22** Area: **UYD**
Owner: **ANCSA** Unit: **AKVLN-Chalkyitsik Native Corporation**
343 Name: **Big Hill** Cause: **Lightning**

All personnel have been demobilized from the fire and the fire has been declared out.

Daily Report From: 06/28

0.0 Acreage Change Since 06/22

L92S Lat: **60:07:33.6** Status: **Out 06/28** Acres: **1.2** Option: **Limited**
903180 Lon: **151:04:57.0** Start Date: **06/05** Area: **KKS**
Owner: **USFWS** Unit: **AKKNR-Kenai National Wildlife Refuge**
180 Name: **Kolomin Lake** Cause: **Lightning**

990SL flew fire. No visible smoke. Fire called out at 1337.

Last Report: 05/01

2,755.0 Acreage Change Since 04/30

Lat: **63:56:02.4** Status: **RX** Acres: **13,611.0** Option: **NOENTRY**
Lon: **145:36:09.6** Start Date: **02/08** Area: **MID**
Owner: **DOD** Unit: **AKFWQ-Fort Wainwright**
Name: **MID MIPR 2019** Cause: **Human**

RX1

Last Report: 05/09

4.0 Acreage On 05/09


Lat: **63:54:01.5** Status: **RX** Acres: **4.0** Option: **Full**
Lon: **145:17:28.6** Start Date: **05/09** Area: **DAS**
Owner: **State** Unit: **AKAKS-Alaska-Other**
Name: **BISON RX** Cause: **Human**

912DRX


DRX

CURRENTLY ASSIGNED TYPE 1, 2, AND 2IA CREWS IN ALASKA

 Req Status: Ferry, Filled, Pending, Tentative Release AND Inc Type: Fire - Wildfire AND Inc GACC Org Name: Alaska Interagency Coordination Center AND Filled Catalog Item Name: Crew, Type 1, Crew, Type 2, Crew, Type 2 IA


 Filled Catalog Item Name: Ascending order

Inc Name: BEARPAW

Assignment Name	Filled Catalog Item Name 	Res Prov State	Inc Number	Mob ETA	Inc Type	Req Number	Res GACC Org Unit Code	Res Prov Org Unit Code	(Current Cognos Date\Time) - Mob ETD	Demob ETD	Lat Decimal	Long Decimal
CREW - T2IA - SRV #10 (OR-VAC)	Crew, Type 2 IA	OR	AK-TAD-000320	Jun 25, 2019	Fire - Wildfire	C-1	OR-NWC	OR-VAD	4 days		64.091666	-150.709166


1

Inc Name: BLACK RIVER


Assignment Name	Filled Catalog Item Name 	Res Prov State	Inc Number	Mob ETA	Inc Type	Req Number	Res GACC Org Unit Code	Res Prov Org Unit Code	(Current Cognos Date\Time) - Mob ETD	Demob ETD	Lat Decimal	Long Decimal
CREW - T2 - K RIVER (AK-YTDC)	Crew, Type 2	AK	AK-UYD-000262	Jun 28, 2019	Fire - Wildfire	C-1	AK-ACC	AK-TAD	1 day		66.072499	-142.224443


1

Inc Name: BOUNDARY RIVER


Assignment Name	Filled Catalog Item Name 	Res Prov State	Inc Number	Mob ETA	Inc Type	Req Number	Res GACC Org Unit Code	Res Prov Org Unit Code	(Current Cognos Date\Time) - Mob ETD	Demob ETD	Lat Decimal	Long Decimal
CREW - T2 - CHEVAK #1 (AK-MSSC)	Crew, Type 2	AK	AK-TAS-913362	Jun 27, 2019	Fire - Wildfire	C-5	AK-ACC	AK-SWS	2 days		62.859722	-142.236666
CREW - T2 - UPPER KALSKAG (AK-MSSC)	Crew, Type 2	AK	AK-TAS-913362	Jun 24, 2019	Fire - Wildfire	C-2	AK-ACC	AK-SWS	5 days		62.859722	-142.236666
CREW - T2IA - Eastern MT Interagency Crew (MT-LEC)	Crew, Type 2 IA	MT	AK-TAS-913362	Jun 27, 2019	Fire - Wildfire	C-1	MT-NRC	MT-NCD	2 days		62.859722	-142.236666

CURRENTLY ASSIGNED TYPE 1, 2, AND 2IA CREWS IN ALASKA

 Req Status: Ferry, Filled, Pending, Tentative Release AND Inc Type: Fire - Wildfire AND Inc GACC Org Name: Alaska Interagency Coordination Center AND Filled Catalog Item Name: Crew, Type 1, Crew, Type 2, Crew, Type 2 IA


 Filled Catalog Item Name: Ascending order

Inc Name: BOUNDARY RIVER

Assignment Name	Filled Catalog Item Name 	Res Prov State	Inc Number	Mob ETA	Inc Type	Req Number	Res GACC Org Unit Code	Res Prov Org Unit Code	(Current Cognos Date\Time) - Mob ETD	Demob ETD	Lat Decimal	Long Decimal
CREW - T2IA - GREAT NORTHERN (MT-KIC)	Crew, Type 2 IA	MT	AK-TAS-913362	Jun 27, 2019	Fire - Wildfire	C-4	MT-NRC	MT-FNF	2 days		62.859722	-142.236666


4


Inc Name: CARIBOU CREEK

Assignment Name	Filled Catalog Item Name 	Res Prov State	Inc Number	Mob ETA	Inc Type	Req Number	Res GACC Org Unit Code	Res Prov Org Unit Code	(Current Cognos Date\Time) - Mob ETD	Demob ETD	Lat Decimal	Long Decimal
CREW - T1 - Chena IHC (AK-ACC)	Crew, Type 1	AK	AK-FAS-911255	Jun 16, 2019	Fire - Wildfire	C-1	AK-ACC	AK-AKD	12 days		64.989999	-146.965277
CREW - T1 - LOS PADRES IHC (CA-LPCC)	Crew, Type 1	CA	AK-FAS-911255	Jun 22, 2019	Fire - Wildfire	C-9	CA-OSCC	CA-LPF	7 days		64.989999	-146.965277
CREW - T2 - Fairbanks 2 (AK-FASC)	Crew, Type 2	AK	AK-FAS-911255	Jun 16, 2019	Fire - Wildfire	C-2	AK-ACC	AK-FAS	12 days		64.989999	-146.965277
CREW - T2 - YUKON FLATS (AK-YTDC)	Crew, Type 2	AK	AK-FAS-911255	Jun 21, 2019	Fire - Wildfire	C-8	AK-ACC	AK-UYD	8 days		64.989999	-146.965277
CREW - T2IA - REDDING (CA-ONCC)	Crew, Type 2 IA	CA	AK-FAS-911255	Jun 26, 2019	Fire - Wildfire	C-13	CA-ONCC	CA-ONC	3 days		64.989999	-146.965277
CREW - T2IA - Tanana Chiefs (AK-TASC)	Crew, Type 2 IA	AK	AK-FAS-911255	Jun 17, 2019	Fire - Wildfire	C-4	AK-ACC	AK-TAS	12 days		64.989999	-146.965277
CREW - T2IA - WHITE MOUNTAIN (AK-FASC)	Crew, Type 2 IA	AK	AK-FAS-911255	Jun 19, 2019	Fire - Wildfire	C-5	AK-ACC	AK-FAS	10 days		64.989999	-146.965277


7

CURRENTLY ASSIGNED TYPE 1, 2, AND 2IA CREWS IN ALASKA

 Req Status: Ferry, Filled, Pending, Tentative Release AND Inc Type: Fire - Wildfire AND Inc GACC Org Name: Alaska Interagency Coordination Center AND Filled Catalog Item Name: Crew, Type 1, Crew, Type 2, Crew, Type 2 IA


 Filled Catalog Item Name: Ascending order

Inc Name: CHRISTIAN RIVER

Assignment Name	Filled Catalog Item Name 	Res Prov State	Inc Number	Mob ETA	Inc Type	Req Number	Res GACC Org Unit Code	Res Prov Org Unit Code	(Current Cognos Date\Time) - Mob ETD	Demob ETD	Lat Decimal	Long Decimal
CREW - T1 - Sawtooth IHC (ID-SCC)	Crew, Type 1	ID	AK-UYD-000379	Jun 28, 2019	Fire - Wildfire	C-2	UT-GBC	ID-STF	1 day		67.492777	-145.396666


1

Inc Name: HADWEENZIC RIVER

Assignment Name	Filled Catalog Item Name 	Res Prov State	Inc Number	Mob ETA	Inc Type	Req Number	Res GACC Org Unit Code	Res Prov Org Unit Code	(Current Cognos Date\Time) - Mob ETD	Demob ETD	Lat Decimal	Long Decimal
CREW - T1 - Midnight Sun IHC (AK-ACC)	Crew, Type 1	AK	AK-UYD-000337	Jun 26, 2019	Fire - Wildfire	C-1	AK-ACC	AK-AKD	3 days		66.607777	-146.554444


1

Inc Name: IKSGIZA


Assignment Name	Filled Catalog Item Name 	Res Prov State	Inc Number	Mob ETA	Inc Type	Req Number	Res GACC Org Unit Code	Res Prov Org Unit Code	(Current Cognos Date\Time) - Mob ETD	Demob ETD	Lat Decimal	Long Decimal
CREW - T2IA - DEVILS CANYON (WY-CDC)	Crew, Type 2 IA	WY	AK-TAD-000318	Jun 26, 2019	Fire - Wildfire	C-1	CO-RMC	WY-WBD	3 days		64.75	-150.349166


1

Inc Name: NINETYEIGHT CREEK

Assignment Name	Filled Catalog Item Name 	Res Prov State	Inc Number	Mob ETA	Inc Type	Req Number	Res GACC Org Unit Code	Res Prov Org Unit Code	(Current Cognos Date\Time) - Mob ETD	Demob ETD	Lat Decimal	Long Decimal
CREW - T2 - MINTO (AK-YTDC)	Crew, Type 2	AK	AK-MID-000391		Fire - Wildfire	C-5	AK-ACC	AK-TAD			64.595833	-146.204722

CURRENTLY ASSIGNED TYPE 1, 2, AND 2IA CREWS IN ALASKA

 Req Status: Ferry, Filled, Pending, Tentative Release AND Inc Type: Fire - Wildfire AND Inc GACC Org Name: Alaska Interagency Coordination Center AND Filled Catalog Item Name: Crew, Type 1, Crew, Type 2, Crew, Type 2 IA

 Filled Catalog Item Name: Ascending order

Inc Name: NINETYEIGHT CREEK

Assignment Name	Filled Catalog Item Name	Res Prov State	Inc Number	Mob ETA	Inc Type	Req Number	Res GACC Org Unit Code	Res Prov Org Unit Code	(Current Cognos Date\Time) - Mob ETD	Demob ETD	Lat Decimal	Long Decimal
CREW - T2IA - BOISE NF CREW 8 (ID-BDC)	Crew, Type 2 IA	ID	AK-MID-000391	Jun 27, 2019	Fire - Wildfire	C-1	UT-GBC	ID-BOF	2 days		64.595833	-146.204722

2

Inc Name: OLD MAN LAKE

Assignment Name	Filled Catalog Item Name	Res Prov State	Inc Number	Mob ETA	Inc Type	Req Number	Res GACC Org Unit Code	Res Prov Org Unit Code	(Current Cognos Date\Time) - Mob ETD	Demob ETD	Lat Decimal	Long Decimal
CREW - T2IA - FOLSOM LAKE (CA-CICC)	Crew, Type 2 IA	CA	AK-UYD-000354	Jun 26, 2019	Fire - Wildfire	C-1	CA-ONCC	CA-CND	3 days		66.639166	-144.772221

1

Inc Name: SHOVEL CREEK

Assignment Name	Filled Catalog Item Name	Res Prov State	Inc Number	Mob ETA	Inc Type	Req Number	Res GACC Org Unit Code	Res Prov Org Unit Code	(Current Cognos Date\Time) - Mob ETD	Demob ETD	Lat Decimal	Long Decimal
CREW - T1 - BOISE IHC (ID-BDC)	Crew, Type 1	ID	AK-FAS-911319	Jun 28, 2019	Fire - Wildfire	C-5009	UT-GBC	ID-BOF	1 day		64.986666	-148.415277
CREW - T1 - Chief Mountain IHC (MT-BFAC)	Crew, Type 1	MT	AK-FAS-911319	Jun 22, 2019	Fire - Wildfire	C-1	MT-NRC	MT-BFA	7 days		64.986666	-148.415277
CREW - T1 - GOLDEN EAGLES IHC (CA-MVIC)	Crew, Type 1	CA	AK-FAS-911319	Jun 22, 2019	Fire - Wildfire	C-4	CA-OSSC	CA-SYC	7 days		64.986666	-148.415277

CURRENTLY ASSIGNED TYPE 1, 2, AND 2IA CREWS IN ALASKA

▼ Req Status: Ferry, Filled, Pending, Tentative Release AND Inc Type: Fire - Wildfire AND Inc GACC Org Name: Alaska Interagency Coordination Center AND Filled Catalog Item Name: Crew, Type 1, Crew, Type 2, Crew, Type 2 IA

↕ Filled Catalog Item Name: Ascending order

Inc Name: SHOVEL CREEK												
Assignment Name	Filled Catalog Item Name ▲	Res Prov State	Inc Number	Mob ETA	Inc Type	Req Number	Res GACC Org Unit Code	Res Prov Org Unit Code	(Current Cognos Date\Time) - Mob ETD	Demob ETD	Lat Decimal	Long Decimal
CREW - T1 - Helena IHC (MT-HDC)	Crew, Type 1	MT	AK-FAS-911319	Jun 26, 2019	Fire - Wildfire	C-5004	MT-NRC	MT-HLF	3 days		64.986666	-148.415277
CREW - T1 - Pioneer Peak IHC (AK-MSSC)	Crew, Type 1	AK	AK-FAS-911319	Jun 26, 2019	Fire - Wildfire	C-10	AK-ACC	AK-MSS	3 days		64.986666	-148.415277
CREW - T1 - TRUCKEE IHC (CA-TNF) (CA-GVCC)	Crew, Type 1	CA	AK-FAS-911319	Jun 26, 2019	Fire - Wildfire	C-5002	CA-ONCC	CA-TNF	3 days		64.986666	-148.415277
CREW - T1- Lewis & Clark IHC (MT-GDC)	Crew, Type 1	MT	AK-FAS-911319	Jun 22, 2019	Fire - Wildfire	C-5006	MT-NRC	MT-HLF	7 days		64.986666	-148.415277
CREW - T2 - Kusilvak (AK-GADC)	Crew, Type 2	AK	AK-FAS-911319	Jun 22, 2019	Fire - Wildfire	C-2	AK-ACC	AK-GAD	7 days		64.986666	-148.415277
CREW - T2 - SOUTHWEST #1 (AK-MSSC)	Crew, Type 2	AK	AK-FAS-911319	Jun 25, 2019	Fire - Wildfire	C-11	AK-ACC	AK-SWS	4 days		64.986666	-148.415277
CREW - T1 - Crane Valley Hotshots IHC (CA-SICC)	Crew, Type 2 IA	CA	AK-FAS-911319	Jun 22, 2019	Fire - Wildfire	C-8	CA-OSCC	CA-SNF	7 days		64.986666	-148.415277
CREW - T1 - IDAHO PANHANDLE IHC (ID-CDC)	Crew, Type 2 IA	ID	AK-FAS-911319	Jun 22, 2019	Fire - Wildfire	C-7	MT-NRC	ID-IPF	7 days		64.986666	-148.415277
CREW - T2IA - BILLINGS CREW #1 (MT-BDC)	Crew, Type 2 IA	MT	AK-FAS-911319	Jun 26,	Fire - Wildfire	C-5003	MT-NRC	MT-BID	3 days		64.986666	-148.415277

CURRENTLY ASSIGNED TYPE 1, 2, AND 2IA CREWS IN ALASKA

▼ Req Status: Ferry, Filled, Pending, Tentative Release AND Inc Type: Fire - Wildfire AND Inc GACC Org Name: Alaska Interagency Coordination Center AND Filled Catalog Item Name: Crew, Type 1, Crew, Type 2, Crew, Type 2 IA

↕ Filled Catalog Item Name: Ascending order

Inc Name: SHOVEL CREEK												
Assignment Name	Filled Catalog Item Name ▲	Res Prov State	Inc Number	Mob ETA	Inc Type	Req Number	Res GACC Org Unit Code	Res Prov Org Unit Code	(Current Cognos Date\Time) - Mob ETD	Demob ETD	Lat Decimal	Long Decimal
				2019								
CREW - T2IA - PAYETTE REGULARS (ID-PAC)	Crew, Type 2 IA	ID	AK-FAS-911319	Jun 28, 2019	Fire - Wildfire	C-5008	UT-GBC	ID-PAF	1 day		64.986666	-148.415277
CREW - T2IA - SOUTHERN IDAHO INTERAGENCY (ID-SCC)	Crew, Type 2 IA	ID	AK-FAS-911319	Jun 28, 2019	Fire - Wildfire	C-5007	UT-GBC	ID-STF	1 day		64.986666	-148.415277

14

Inc Name: SWAN LAKE												
Assignment Name	Filled Catalog Item Name ▲	Res Prov State	Inc Number	Mob ETA	Inc Type	Req Number	Res GACC Org Unit Code	Res Prov Org Unit Code	(Current Cognos Date\Time) - Mob ETD	Demob ETD	Lat Decimal	Long Decimal
CREW - T1 - BAKER RIVER IHC (WA-PSC)	Crew, Type 1	WA	AK-KKS-903181	Jun 24, 2019	Fire - Wildfire	C-13	OR-NWC	WA-MSF	5 days		60.630554	-150.437777
CREW - T1 - LAKEVIEW IHC (OR-LFC)	Crew, Type 1	OR	AK-KKS-903181	Jun 19, 2019	Fire - Wildfire	C-9	OR-NWC	OR-KFD	10 days		60.630554	-150.437777
CREW - T1 - La Grande IHC (OR-BMC)	Crew, Type 1	OR	AK-KKS-903181	Jun 24, 2019	Fire - Wildfire	C-14	OR-NWC	OR-WWF	5 days		60.630554	-150.437777
CREW - T1 - Redmond IHC (OR-COC)	Crew, Type 1	OR	AK-KKS-903181	Jun 19, 2019	Fire - Wildfire	C-6	OR-NWC	OR-DEF	10 days		60.630554	-150.437777
CREW - T1 - VALE IHC (OR-VAC)	Crew, Type 1	OR	AK-KKS-903181	Jun 19, 2019	Fire - Wildfire	C-7	OR-NWC	OR-VAD	10 days		60.630554	-150.437777
CREW - T1 - WOLF CREEK IHC (OR-RICC)	Crew, Type 1	OR	AK-KKS-903181	Jun 19, 2019	Fire - Wildfire	C-5	OR-NWC	OR-UPF	10 days		60.630554	-150.437777

CURRENTLY ASSIGNED TYPE 1, 2, AND 2IA CREWS IN ALASKA

▼ Req Status: Ferry, Filled, Pending, Tentative Release AND Inc Type: Fire - Wildfire AND Inc GACC Org Name: Alaska Interagency Coordination Center AND Filled Catalog Item Name: Crew, Type 1, Crew, Type 2, Crew, Type 2 IA

↕ Filled Catalog Item Name: Ascending order

Inc Name: SWAN LAKE

Assignment Name	Filled Catalog Item Name ▲	Res Prov State	Inc Number	Mob ETA	Inc Type	Req Number	Res GACC Org Unit Code	Res Prov Org Unit Code	(Current Cognos Date\Time) - Mob ETD	Demob ETD	Lat Decimal	Long Decimal
CREW - T1 - Winema IHC (OR-LFC)	Crew, Type 1	OR	AK-KKS-903181	Jun 19, 2019	Fire - Wildfire	C-8	OR-NWC	OR-FWF	10 days		60.630554	-150.437777
CREW - T2 - DELTA #1 (AK-DASC)	Crew, Type 2	AK	AK-KKS-903181	Jun 21, 2019	Fire - Wildfire	C-10	AK-ACC	AK-DAS	8 days		60.630554	-150.437777
CREW - T2 - Kobuk Valley (AK-GADC)	Crew, Type 2	AK	AK-KKS-903181	Jun 20, 2019	Fire - Wildfire	C-12	AK-ACC	AK-GAD	9 days		60.630554	-150.437777
CREW - T2 - YUKON (AK-KIDC)	Crew, Type 2	AK	AK-KKS-903181	Jun 16, 2019	Fire - Wildfire	C-4	AK-ACC	AK-KKS	13 days		60.630554	-150.437777
CREW - T2 - Yukon-Koyukuk (AK-GADC)	Crew, Type 2	AK	AK-KKS-903181	Jun 20, 2019	Fire - Wildfire	C-11	AK-ACC	AK-GAD	9 days		60.630554	-150.437777
CREW - T2IA - Grand Ronde Tribes (OR-EIC)	Crew, Type 2 IA	OR	AK-KKS-903181	Jun 24, 2019	Fire - Wildfire	C-16	OR-NWC	OR-GRT	5 days		60.630554	-150.437777
CREW - T2IA - OWF Entiat (WA-CWC)	Crew, Type 2 IA	WA	AK-KKS-903181	Jun 24, 2019	Fire - Wildfire	C-17	OR-NWC	WA-OWF	5 days		60.630554	-150.437777

13

46

Alaska Interagency Coordination Center
Situation Report
Sunday - 06/30/2019

Wildland Fires	New	Out	Active	Merged	YTD Fires	YTD Acres
Alaska Fire Service (AFS)	2	1	80	0	147	273,500.2
GAD (Galena Zone)	1	0	32	0	48	98,177.3
MID (Military)	0	0	6	0	42	35,987.3
TAD (Tanana Zone)	0	1	15	0	22	23,106.6
UYD (Upper Yukon Zone)	1	0	27	0	35	116,229.0
State of Alaska (DOF)	3	3	32	0	190	169,705.6
CRS (Copper River)	0	0	0	0	6	3.9
DAS (Delta)	1	0	3	0	13	181.7
FAS (Fairbanks)	0	0	5	0	27	7,895.8
KKS (Kenai)	1	0	7	0	42	68,243.4
MSS (AnchorageMatSu Area)	0	1	1	0	48	48.8
SWS (Southwest)	1	2	13	0	44	62,076.2
TAS (Tok)	0	0	3	0	10	31,255.8
Forest Service (USFS)	0	0	1	0	17	6.0
CGF (Chugach)	0	0	0	0	2	0.5
TNF (Tongass)	0	0	1	0	15	5.5
Statewide Totals	5	4	113	0	354	443,211.8

Active Wildfires:

Protection Summary:	CRI	FUL	MOD	LIM	NoEntry	TOTAL
AFS Protection:	0	10	16	54	0	80
DOF Protection:	4	12	1	15	0	32
USFS Protection:	1	0	0	0	0	1
Protection Totals:	5	22	17	69	0	113

Active Fires Status Summary

	Staffed		Unstaffed	
	Contained (S/C)	Uncontained (S/U)	Contained (U/C)	Uncontained (U/U)
AFS Protection:	0	8	8	64
DOF Protection:	1	7	8	16
USFS Protection:	0	0	1	0
Status Totals:	1	15	17	80

Active Fires Acreage Summary

	Acres	Acreage Change
5 New	350.5	
15 Staffed	119,113.3	6,777.6
94 Monitor	317,485.0	85,366.5
3 Out	22.2	0.0
2 Prescribed	13,615.0	2,759.0
119 Fires	Total Acres: 450,586.0	

Prescribed Fires

	YTD Fires	YTD Acres	New	Active	Out Yesterday
Military	2	15,165.0	0	1	0
State of Alaska	1	4.0	0	1	0
Fuels Management Totals:	3	15,169.0	0	2	0

Cause Summary For All Fires (Includes Merged Fires But Not Prescribed Fires)

No Cause Entered:	1	0.1 Acres
Human:	173	35,185.6 Acres
Lightning:	180	408,026.1 Acres
Total:	354	443,211.8 Acres

Daily Report From: 06/29

0.1 Acreage On 06/29

MCT9 Lat: **60:30:50.5** Status: **U/C** Acres: **0.1** Option: **Critical**
903410 Lon: **151:07:14.8** Start Date: **06/29** Area: **KKS**
PNMCT9 Owner: **State** Unit: **AKAKS-Alaska-Other**
410 Name: **Two Log** Cause: **Human**

AST reported a fire on a bluff across the river from Riverside Drive. Two Forestry engines, two Prevention engines, and Central Emergency Services responded. On arrival found an unattended 3' x 3' fire smoldering and creeping in grass on the edge of a bluff. No structures were threatened. Fire was called controlled at 1931.

Daily Report From: 06/29

150.0 Acreage On 06/29

MCT8 Lat: **64:08:41.6** Status: **S/U** Acres: **150.0** Option: **Full**
912409 Lon: **146:16:52.4** Personnel: **8** Start Date: **06/29** Area: **DAS**
Owner: **State** Unit: **AKAKS-Alaska-Other**
409 Name: **Rainbow 2** Cause: **Lightning**

A brief isolated lightning storm sparked a fire which prompted many calls from the public. Helicopter 230 was launched and upon arrival, a rank 5 fire was found burning in continuous black spruce and spotting up to 1/2 mile at the head of the fire. The perimeter was 100% active. Air Attack 9AK, LP B-4, Fire Boss 211, 214, and 202, Tanker 42, Tanker 52, and Tanker 10 were all launched to the incident. Jump 17 responded and deployed 8 smokejumpers on the fire to provide point zone protection for cabins in the area. Fire activity moderated somewhat due to a wind shift and successful retardant, BlazeTamer and water drops. The jumpers ordered 4 sprinkler kits for cabin protection which was delivered by Helicopter 230. The jumpers will remain on the fire overnight.

Daily Report From: 06/29

0.3 Acreage On 06/29

MCU2 Lat: **62:12:32.4** Status: **Out 06/29** Acres: **0.3** Option: **Limited**
904408 Lon: **158:51:19.2** Start Date: **06/29** Area: **SWS**
Owner: **BLM** Unit: **AKADD-Anchorage Field Office**
408 Name: **Reindeer** Cause: **Lightning**

This fire was found as a natural out.

Daily Report From: 06/29

200.0 Acreage On 06/29

MCS7 Lat: **66:29:22.2** Status: **U/U** Acres: **200.0** Option: **Modified**
Lon: **143:34:10.5** Start Date: **06/29** Area: **UYD**
Owner: **ANCSA** Unit: **AKDYN-Doyon, Limited**
407 Name: **Bearnose Hill** Cause: **Lightning**

This fire is 10 miles to SE of the town of Chalkyitsik, is at least 200 acres wind driven, fuels black spruce, white spruce, hardwood mix, 100% active perimeter. 100% fuel continuity winds are 10-15 mph out of the west, slope is flat aspect flat, no resources threatened.

Daily Report From: 06/29

0.1 Acreage On 06/29

MCPI Lat: **66:47:34.3** Status: **U/U** Acres: **0.1** Option: **Modified**
Lon: **157:28:57.7** Start Date: **06/29** Area: **GAD**
Owner: **BLM** Unit: **AKADD-Anchorage Field Office**
406 Name: **Black River** Cause: **Lightning**

Fire is 25% active, smoldering and running with 0-2ft flame lengths, spreading at 2 chains per/h to the N in tundra in a valley bottom. Winds are 3-5 out of the S, temp 55, 100% cloud cover with light precipitation. Fire is contained by creeks. Per FMO, it is not doing anything and will be placed in monitor status.

Daily Report From: 06/29

0.0 Acreage Change Since 06/28

MB8M Lat: **64:35:45.4** Status: S/U Acres: **52.0** Option: **Limited**
Lon: **146:12:17.8** Personnel: **49** Start Date: **06/26** Area: **MID**
Owner: **DOD** Unit: **AKFWQ-Fort Wainwright, Yukon TA**
391 Name: **NINETYEIGHT CREEK** Cause: **Lightning**

Fire burning deep into the duff; single and group tree torching. Cabins on the Salcha River are at risk from the fire as fire growth is expected. Depending on retardant and water to slow fire spread on unstaffed portion of the perimeter.

Daily Report From: 06/29

3,569.6 Acreage Change Since 06/28

MB77 Lat: **63:30:00.0** Status: S/U Acres: **5,144.0** Option: **Limited**
Lon: **151:44:58.2** Personnel: **5** Start Date: **06/26** Area: **TAD**
Owner: **NPS** Unit: **AKDEP-Denali National Park**
389 Name: **Foraker** Cause: **Lightning**

Firefighters continued site preparation for point protection.

Daily Report From: 06/29

0.0 Acreage Change Since 06/28

MB8C Lat: **63:53:23.7** Status: S/C Acres: **8.0** Option: **Modified**
912387 Lon: **145:18:42.2** Personnel: **1** Start Date: **06/26** Area: **DAS**
PNMB8C Owner: **State** Unit: **AKAKS-Alaska-Other**
387 Name: **Panoramic Fields 2** Cause: **Lightning**

Due to road conditions and Rural Deltana Tender and pumper breakdowns, work on the fire and perimeter mop-up was delayed. Recovery of Rural Deltana Fire Departments Tenders was completed tonight. The perimeter has been mopped in 50 - 100 feet and fire activity in the interior has moderated dramatically.

Daily Report From: 06/29

30.0 Acreage Change Since 06/28

MB5X Lat: **67:29:34.8** Status: S/U Acres: **180.0** Option: **Full**
Lon: **145:23:48.5** Personnel: **16** Start Date: **06/25** Area: **UYD**
Owner: **ANCSA** Unit: **AKVLN-Venetie Indian And Neets Ai Corporation**
379 Name: **Christian River** Cause: **Lightning**

Firefighters continued working the fire and utilizing aircraft to contain the fire. Updated acreage 180 acres.

Daily Report From: 06/29

0.0 Acreage Change Since 06/28

MB1V Lat: **62:51:35.0** Status: S/U Acres: **9,167.0** Option: **Full**
913362 Lon: **142:14:12.0** Personnel: **110** Start Date: **06/23** Area: **TAS**
Owner: **ANCSA** Unit: **AKVLN-Tetlin Village Corporation**
362 Name: **Boundary River** Cause: **Lightning**

Two type 2IA crews constructed direct handline along the E flank. A type 2 crew continued structure protection on nearby structures and Native Allotments. Tomorrow line construction on the E flank will continue, as well as progressive hose lay establishment to secure and mop-up newly installed handline.

Daily Report From: 06/29

2,485.0 Acreage Change Since 06/28

MB1T Lat: **64:39:07.0** Status: S/U Acres: **7,101.0** Option: **Limited**
931361 Lon: **151:29:05.6** Personnel: **13** Start Date: **06/23** Area: **TAD**
Owner: **State** Unit: **AKAKS-Alaska-Other**
361 Name: **Lloyd Mountain** Cause: **Lightning**

The fire experienced significant growth today. Firefighters continued working point protection. Eight more smoke jumpers arrived today. Acreage update from VIIRS Images to 7101.

Daily Report From: 06/29

0.0 Acreage Change Since 06/28

MB0X Lat: **64:45:27.3** Status: S/U Acres: **68.3** Option: **Modified**
Lon: **141:00:50.0** Personnel: **45** Start Date: **06/23** Area: **UYD**
Owner: **ANCSA** Unit: **AKVLN-Hungwitschin Corporation**
355 Name: **Eagle** Cause: **Lightning**

Firefighters made good progress today getting all hose lays installed, fire is currently 50% contained.

Daily Report From: 06/29 **693.0 Acreage Change Since 06/25**
MBZ7 Lat: **66:58:49.8** Status: S/U Acres: **700.0** Option: **Limited**
Lon: **146:34:15.3** Personnel: **16** Start Date: **06/22** Area: **UYD**
Owner: **USFWS** Unit: **AKYFR-Yukon Flats National Wildlife Refuge**
349 Name: **Chandalar River** Cause: **Lightning**

9VS flew reconnaissance and observed the fire to be 100% active, approximately 700 acres, continuous crowning, 30 ft flame length, moderate rates of spread. Burning in black spruce, wind driven to the NE currently moving into Modified protection, fire is currently 2 miles SW Venetie, smoke was observed rising 7000ft drifting NE. Additional smokejumpers were deployed to assist efforts on this fire.

Daily Report From: 06/29 **0.0 Acreage Change Since 06/28**
MBY8 Lat: **66:34:24.0** Status: S/U Acres: **45.0** Option: **Full**
932342 Lon: **143:06:06.1** Personnel: **30** Start Date: **06/22** Area: **UYD**
Owner: **USFWS** Unit: **AKYFR-Yukon Flats National Wildlife Refuge**
342 Name: **Tiinkdhul Lake** Cause: **Lightning**

Personnel continued work on this fire today.

Daily Report From: 06/29 **0.0 Acreage Change Since 06/28**
MB4R Lat: **64:52:26.3** Status: S/U Acres: **1,688.0** Option: **Limited**
911323 Lon: **146:33:19.4** Personnel: **4** Start Date: **06/21** Area: **FAS**
PNMB4R Owner: **State** Unit: **AKAKS-Alaska-Other**
323 Name: **Nugget Creek** Cause: **Lightning**

Helitack attempted to map this fire but returned to base due to heavy smoke. Two engine crews responded for scouting and planning purposes. Will remain on scene overnight.

Daily Report From: 06/29 **0.0 Acreage Change Since 06/28**
MBS4 Lat: **64:59:13.0** Status: S/U Acres: **5,568.0** Option: **Full**
911319 Lon: **148:24:55.0** Personnel: **550** Start Date: **06/21** Area: **FAS**
PNMBS4 Owner: **State** Unit: **AKAKS-Alaska-Other**
319 Name: **Shovel Creek** Cause: **Lightning**

On the northeast flank of the fire, tactical aircraft (scoopers, tankers, and helicopters with buckets) checked fire spread to the east while crews conducted direct attack working from the south. Crews mopped up, held, and improved the containment lines from yesterday's indirect firing operations on the east and south flanks of the fire. These firing operations were completed late last night and the containment line is now tied into the Hardluck Fire scar west of Murphy Dome. Work began on creating an alternate containment line in the Murphy Creek drainage further to the east of current full suppression efforts. Point protection work continued on structures most immediately threatened by the fire located on the south side of the Chatanika River. In the residential subdivisions located to the south and east of Murphy Dome, point protection work and assessments continued the the primary containment line was improved near the McCloud Subdivision.

Daily Report From: 06/29 **0.0 Acreage Change Since 06/28**
MBS0 Lat: **64:45:00.6** Status: S/U Acres: **17.0** Option: **Modified**
931318 Lon: **150:20:57.8** Personnel: **20** Start Date: **06/21** Area: **TAD**
Owner: **State** Unit: **AKAKS-Alaska-Other**
318 Name: **Iksgiza** Cause: **Lightning**

Firefighters continued to mop up the fire. Fire is updated to 80% contained.

Daily Report From: 06/29 **0.0 Acreage Change Since 06/28**
MA3V Lat: **64:59:24.0** Status: S/U Acres: **310.0** Option: **Full**
911255 Lon: **146:57:55.5** Personnel: **146** Start Date: **06/16** Area: **FAS**
PNMA3V Owner: **State** Unit: **AKAKS-Alaska-Other**
255 Name: **Caribou Creek** Cause: **Lightning**

Crews continued to secure the perimeter on the bottom half of the fire 150 ft in. Crews on the back side of the ridge continue to secure perimeter 50-100ft in. Personnel patrolled for spot fires as group tree torching occurred. Aerial resources provided recon and supported logistical missions in anticipation of getting soaked in by smoke. Fire behavior is minimal, smoldering and torching.

Daily Report From: 06/29

0.0 Acreage Change Since 06/28

L92Q Lat: **60:37:50.0** Status: S/U Acres: **68,060.0** Option: **Limited**
903181 Lon: **150:26:16.0** Personnel: **487** Start Date: **06/05** Area: **KKS**
Owner: **USFWS** Unit: **AKKNR-Kenai National Wildlife Refuge**
181 Name: **Swan Lake** Cause: **Lightning**

Crews continue to mop-up, securing the edge of the established line, north of the Homer Electric transmission line. Crews along the East Fork Moose River continue to burnout remaining green pockets, and are mopping-up the remainder of the area. Mystery Creek Road is being assessed to determine when it can be safely reopened. Remote sites to the north and northwest have structure protection and resources in place. Night shift continues to patrol the Sterling Highway and monitor smoke conditions overnight. Acreage gain related to interior of burnout area or northeast corner where fire spread is unimpeded.

Daily Report From: 06/29

0.0 Acreage Change Since 06/28

L9HA Lat: **62:59:49.2** Status: S/U Acres: **21,005.0** Option: **Limited**
913133 Lon: **141:03:37.2** Personnel: **10** Start Date: **05/21** Area: **TAS**
Owner: **State** Unit: **AKAKS-Alaska-Other**
133 Name: **McArthur Creek** Cause: **Lightning**

A short squad on scene for point protection. The fire was flown today and mapped new acreage at 21000 acres, fire was 60% active on the NE and SW perimeters. Fire behavior was group torching, spotting and smoldering.

These fires are currently in monitor status. Monitoring schedules are based on defined timeframes, but are dependent on available resources, and weather conditions. When monitoring occurs, information will be updated.

Last Report: 06/27		1.3 Acreage On 06/27			
MCC2	Lat: 61:31:43.3	Status: U/C	Acres: 1.3	Option: Critical	
901400	Lon: 149:04:05.2		Start Date: 06/27	Area: MSS	
	Owner: Private	Unit: AKPRI-Private			
400	Name: Laura			Cause: Human	
<hr/>					
Last Report: 06/27		0.1 Acreage On 06/27			
MCA7	Lat: 64:56:23.4	Status: U/U	Acres: 0.1	Option: Limited	
	Lon: 153:39:48.2		Start Date: 06/27	Area: TAD	
	Owner: USFWS	Unit: AKNOR-Nowitna National Wildlife Refuge			
397	Name: Klatsuta			Cause: Lightning	
<hr/>					
Last Report: 06/28		0.0 Acreage Change Since 06/27			
MCC3	Lat: 63:53:36.1	Status: U/C	Acres: 1.5	Option: Full	
912396	Lon: 145:16:53.3		Start Date: 06/27	Area: DAS	
PNMCC3	Owner: State	Unit: AKAKS-Alaska-Other			
396	Name: Panoramic Fields 3			Cause: Lightning	
<hr/>					
Last Report: 06/26		2.0 Acreage On 06/26			
MB8N	Lat: 64:42:08.9	Status: U/U	Acres: 2.0	Option: Limited	
	Lon: 146:34:19.6		Start Date: 06/26	Area: MID	
	Owner: DOD	Unit: AKFWQ-Fort Wainwright, Yukon TA			
393	Name: Stuart Creek 2			Cause: Lightning	
<hr/>					
Last Report: 06/27		349.9 Acreage Change Since 06/26			
MB8Q	Lat: 65:24:28.4	Status: U/U	Acres: 350.0	Option: Limited	
	Lon: 142:35:51.0		Start Date: 06/26	Area: UYD	
	Owner: NPS	Unit: AKYCP-Yukon-Charley Rivers National Preserve			
392	Name: Biederman Bluff			Cause: Lightning	
<hr/>					
Last Report: 06/28		600.0 Acreage Change Since 06/27			
MB79	Lat: 64:45:34.8	Status: U/U	Acres: 1,300.0	Option: Limited	
	Lon: 146:26:13.9		Start Date: 06/26	Area: MID	
	Owner: DOD	Unit: AKFWQ-Fort Wainwright, Yukon TA			
390	Name: Beaver			Cause: Lightning	
<hr/>					
Last Report: 06/28		-2.9 Acreage Change Since 06/27			
MB7F	Lat: 65:37:10.2	Status: U/U	Acres: 3.0	Option: Limited	
	Lon: 150:54:02.2		Start Date: 06/26	Area: TAD	
	Owner: BLM	Unit: AKCYD-Central Yukon Field Office			
385	Name: Twilight Creek			Cause: Lightning	
<hr/>					
Last Report: 06/28		0.0 Acreage Change Since 06/27			
MB66	Lat: 60:01:50.7	Status: U/C	Acres: 0.1	Option: Critical	
903383	Lon: 151:37:42.3		Start Date: 06/26	Area: KKS	
	Owner: Private	Unit: AKPRI-Private			
383	Name: Glenwood			Cause: Human	

These fires are currently in monitor status. Monitoring schedules are based on defined timeframes, but are dependent on available resources, and weather conditions. When monitoring occurs, information will be updated.

Last Report: 06/27 0.0 Acreage Change Since 06/26
MB6W Lat: **67:30:17.9** Status: **U/U** Acres: **0.1** Option: **Full**
Lon: **145:25:45.8** Start Date: **06/26** Area: **UYD**
Owner: **ANCSA** Unit: **AKVLN-Venetie Indian And Neets Ai Corporation**
382 Name: **North of 379** Cause: **Lightning**

Last Report: 06/26 0.4 Acreage Change Since 06/25
MB6B Lat: **65:28:58.6** Status: **U/U** Acres: **0.5** Option: **Limited**
Lon: **156:41:21.8** Start Date: **06/25** Area: **GAD**
Owner: **USFWS** Unit: **AKKUR-Koyukuk National Wildlife Refuge**
381 Name: **Duck Lake** Cause: **Lightning**

Last Report: 06/26 85.0 Acreage Change Since 06/25
MB47 Lat: **65:29:16.4** Status: **U/U** Acres: **685.0** Option: **Limited**
Lon: **160:19:26.8** Start Date: **06/25** Area: **GAD**
Owner: **BLM** Unit: **AKADD-Anchorage Field Office**
376 Name: **Kateel River** Cause: **Lightning**

Last Report: 06/25 4,199.9 Acreage Change Since 06/24
MB2L Lat: **66:50:38.9** Status: **U/U** Acres: **3,037.0** Option: **Limited**
Lon: **142:56:18.2** Start Date: **06/24** Area: **UYD**
Owner: **USFWS** Unit: **AKARR-Arctic National Wildlife Refuge**
367 Name: **Frozen Calf** Cause: **Lightning**

Last Report: 06/23 10.0 Acreage On 06/23
MB1W Lat: **65:21:09.8** Status: **U/U** Acres: **10.0** Option: **Limited**
Lon: **147:13:15.2** Start Date: **06/23** Area: **UYD**
Owner: **BLM** Unit: **AKEID-White Mountains National Recreation Area**
364 Name: **Ophir Creek** Cause: **Lightning**

Daily Report From: 06/29 0.0 Acreage Change Since 06/28
MB1Z Lat: **60:13:19.2** Status: **U/U** Acres: **33.2** Option: **Limited**
903363 Lon: **150:43:37.2** Start Date: **06/23** Area: **KKS**
Owner: **USFWS** Unit: **AKKNR-Kenai National Wildlife Refuge**
363 Name: **Bear Creek** Cause: **Lightning**

990SL conducted bucket work.

Daily Report From: 06/29 97.0 Acreage Change Since 06/23
911358 Lat: **64:13:11.4** Status: **U/U** Acres: **100.0** Option: **Limited**
Lon: **147:19:06.0** Start Date: **06/22** Area: **FAS**
Owner: **State** Unit: **AKAKS-Alaska-Other**
358 Name: **Dry Creek** Cause: **Lightning**

The fire was flown today by Helitack. They reported the fire to be about 100 acres and very active burning in an old fire scar and actively backing.

These fires are currently in monitor status. Monitoring schedules are based on defined timeframes, but are dependent on available resources, and weather conditions. When monitoring occurs, information will be updated.

Last Report: 06/25 299.9 Acreage Change Since 06/23
MB1D Lat: **66:47:24.0** Status: **U/U** Acres: **300.0** Option: **Limited**
Lon: **141:13:10.9** Start Date: **06/23** Area: **UYD**
Owner: **BLM** Unit: **AKEID-Eastern Interior Field Office**
357 Name: **Fort Creek** Cause: **Lightning**

Last Report: 06/25 0.0 Acreage Change Since 06/23
MB0Z Lat: **67:12:10.0** Status: **U/U** Acres: **0.1** Option: **Limited**
931356 Lon: **152:17:52.1** Start Date: **06/23** Area: **TAD**
Owner: **State** Unit: **AKAKS-Alaska-Other**
356 Name: **Malamute** Cause: **Lightning**

Last Report: 06/25 0.0 Acreage Change Since 06/22
MB0B Lat: **66:34:53.0** Status: **U/U** Acres: **0.1** Option: **Full**
Lon: **143:16:37.9** Start Date: **06/22** Area: **UYD**
Owner: **USFWS** Unit: **AKYFR-Yukon Flats National Wildlife Refuge**
353 Name: **East Tiinkdhul Lake** Cause: **Lightning**

Last Report: 06/28 0.0 Acreage Change Since 06/27
MCR5 Lat: **63:00:59.4** Status: **U/U** Acres: **11,500.0** Option: **Limited**
904352 Lon: **157:20:21.6** Start Date: **06/22** Area: **SWS**
PNMCR5 Owner: **State** Unit: **AKAKS-Alaska-Other**
352 Name: **Hurst Creek** Cause: **Lightning**

Last Report: 06/28 0.0 Acreage Change Since 06/27
MCS5 Lat: **63:19:36.0** Status: **U/U** Acres: **200.0** Option: **Limited**
904351 Lon: **155:33:51.6** Start Date: **06/22** Area: **SWS**
PNMCS5 Owner: **State** Unit: **AKAKS-Alaska-Other**
351 Name: **Page Mountain** Cause: **Lightning**

Daily Report From: 06/29 2,346.0 Acreage Change Since 06/28
MBZ6 Lat: **66:18:35.5** Status: **U/U** Acres: **2,366.0** Option: **Limited**
931348 Lon: **144:03:11.9** Start Date: **06/22** Area: **UYD**
Owner: **State** Unit: **AKAKS-Alaska-Other**
348 Name: **Tractor Trail 2** Cause: **Lightning**

Acreage update from VIIRS Images.

Last Report: 06/24 -2.9 Acreage Change Since 06/22
MBY7 Lat: **66:37:39.6** Status: **U/U** Acres: **10.2** Option: **Full**
Lon: **143:16:37.9** Start Date: **06/22** Area: **UYD**
Owner: **ANCSA** Unit: **AKDYN-Doyon, Limited**
341 Name: **Riffle** Cause: **Lightning**

Last Report: 06/23 0.0 Acreage Change Since 06/22
MBY6 Lat: **64:40:04.8** Status: **U/U** Acres: **2.0** Option: **Full**
Lon: **156:22:17.0** Start Date: **06/22** Area: **GAD**
Owner: **ANCSA** Unit: **AKVLN-Gana-a `Yoo, Limited**
340 Name: **Whiskey Creek** Cause: **Human**

These fires are currently in monitor status. Monitoring schedules are based on defined timeframes, but are dependent on available resources, and weather conditions. When monitoring occurs, information will be updated.

Last Report: 06/25 0.9 Acreage Change Since 06/24
MBY2 Lat: **67:03:26.0** Status: **U/U** Acres: **1.0** Option: **Limited**
931338 Lon: **152:13:31.1** Start Date: **06/22** Area: **TAD**
 Owner: **State** Unit: **AKAKS-Alaska-Other**
338 Name: **Alatna Hills** Cause: **Lightning**

Daily Report From: 06/29 3,685.2 Acreage Change Since 06/28
MBY1 Lat: **66:36:28.8** Status: **U/U** Acres: **11,144.0** Option: **Limited**
932337 Lon: **146:33:16.9** Start Date: **06/22** Area: **UYD**
 Owner: **USFWS** Unit: **AKYFR-Yukon Flats National Wildlife Refuge**
337 Name: **Hadweenziec River** Cause: **Lightning**

Firefighters continued to work on allotment protection, plumbing in hose lays and cutting helispots for access. Acreage update from VIIRS Images.

Last Report: 06/28 0.0 Acreage Change Since 06/22
MB0R Lat: **61:07:48.0** Status: **U/U** Acres: **178.0** Option: **Limited**
904336 Lon: **163:14:24.0** Start Date: **06/22** Area: **SWS**
 Owner: **USFWS** Unit: **AKYDR-Yukon Delta National Wildlife Refuge**
336 Name: **Takslesluk Lake** Cause: **Lightning**

Last Report: 06/22 0.1 Acreage On 06/22
MBX3 Lat: **65:16:26.7** Status: **U/U** Acres: **0.1** Option: **Limited**
 Lon: **145:57:21.2** Start Date: **06/22** Area: **UYD**
 Owner: **BLM** Unit: **AKEID-Steese National Conservation Area**
334 Name: **Steese Highway** Cause: **Lightning**

Last Report: 06/25 0.0 Acreage Change Since 06/22
MBW7 Lat: **66:01:11.3** Status: **U/U** Acres: **0.1** Option: **Limited**
 Lon: **145:13:28.6** Start Date: **06/22** Area: **UYD**
 Owner: **USFWS** Unit: **AKYFR-Yukon Flats National Wildlife Refuge**
333 Name: **Preacher Creek** Cause: **Lightning**

Daily Report From: 06/29 494.0 Acreage Change Since 06/27
MBV1 Lat: **65:49:45.6** Status: **U/U** Acres: **994.0** Option: **Limited**
 Lon: **146:57:07.9** Start Date: **06/22** Area: **UYD**
 Owner: **BLM** Unit: **AKEID-White Mountains National Recreation Area**
329 Name: **Victoria Mountain** Cause: **Lightning**

Acreage update from VIIRS Images.

Last Report: 06/23 -0.9 Acreage Change Since 06/22
MBU7 Lat: **65:49:47.5** Status: **U/C** Acres: **0.1** Option: **Limited**
 Lon: **160:04:40.1** Start Date: **06/21** Area: **GAD**
 Owner: **BLM** Unit: **AKADD-Anchorage Field Office**
328 Name: **North Fork Buckland River 2** Cause: **Lightning**

These fires are currently in monitor status. Monitoring schedules are based on defined timeframes, but are dependent on available resources, and weather conditions. When monitoring occurs, information will be updated.

Last Report: 06/21 **29.4 Acreage On 06/21**
MBT2 Lat: **65:24:32.4** Status: **U/U** Acres: **29.4** Option: **Limited**
Lon: **146:55:48.4** Start Date: **06/21** Area: **UYD**
Owner: **BLM** Unit: **AKEID-White Mountains National Recreation Area**
325 Name: **Champion** Cause: **Lightning**

Daily Report From: 06/29 **57,944.2 Acreage Change Since 06/26**
MBT1 Lat: **65:41:57.5** Status: **U/U** Acres: **64,000.0** Option: **Limited**
931324 Lon: **148:21:33.1** Start Date: **06/21** Area: **UYD**
PNMBT1 Owner: **State** Unit: **AKAKS-Alaska-Other**
324 Name: **Hess Creek** Cause: **Lightning**

9VS flew reconnaissance and estimated the fire to be 64,000 acres, currently 90% active 20 Ft. flame lengths, with isolated group tree torching burning in spruce/hardwood mix and with continuous spruce fuels to the southwest and east.

Last Report: 06/25 **0.0 Acreage Change Since 06/22**
MBT0 Lat: **66:08:07.4** Status: **U/U** Acres: **7.0** Option: **Limited**
Lon: **146:15:20.5** Start Date: **06/21** Area: **UYD**
Owner: **USFWS** Unit: **AKYFR-Yukon Flats National Wildlife Refuge**
322 Name: **Beaver Creek** Cause: **Lightning**

Daily Report From: 06/29 **2,107.0 Acreage Change Since 06/27**
MBS9 Lat: **65:48:46.7** Status: **U/U** Acres: **9,607.0** Option: **Limited**
Lon: **146:09:41.0** Start Date: **06/21** Area: **UYD**
Owner: **USFWS** Unit: **AKYFR-Yukon Flats National Wildlife Refuge**
321 Name: **Little Crazy Mountain** Cause: **Lightning**

Acreage update from VIIRS Images.

Daily Report From: 06/29 **207.0 Acreage Change Since 06/25**
MBR8 Lat: **64:37:31.7** Status: **U/U** Acres: **217.0** Option: **Limited**
931317 Lon: **150:54:25.6** Start Date: **06/21** Area: **TAD**
Owner: **State** Unit: **AKAKS-Alaska-Other**
317 Name: **Snowshoe Creek** Cause: **Lightning**

Acreage update from VIIRS Images.

Last Report: 06/24 **0.0 Acreage Change Since 06/22**
MBR5 Lat: **64:54:18.6** Status: **U/U** Acres: **400.0** Option: **Limited**
Lon: **153:16:54.1** Start Date: **06/21** Area: **TAD**
Owner: **USFWS** Unit: **AKNOR-Nowitna National Wildlife Refuge**
316 Name: **Little Mud River** Cause: **Lightning**

Last Report: 06/27 **0.0 Acreage Change Since 06/23**
MBQ0 Lat: **63:56:48.9** Status: **U/U** Acres: **0.1** Option: **Limited**
Lon: **146:18:48.2** Start Date: **06/21** Area: **MID**
Owner: **DOD** Unit: **AKFWQ-Fort Wainwright, Donnelly TA**
313 Name: **Oklahoma Range 3** Cause: **Human**

These fires are currently in monitor status. Monitoring schedules are based on defined timeframes, but are dependent on available resources, and weather conditions. When monitoring occurs, information will be updated.

Daily Report From: 06/29 874.6 Acreage Change Since 06/28
MBP5 Lat: **66:18:21.0** Status: **U/U** Acres: **2,606.0** Option: **Modified**
Lon: **153:25:52.0** Start Date: **06/21** Area: **TAD**
Owner: **BLM** Unit: **AKCYD-Central Yukon Field Office**
312 Name: **Bergman Creek** Cause: **Lightning**

Acreage update from VIIRS Images.

Last Report: 06/26 -599.9 Acreage Change Since 06/20
MBM6 Lat: **65:21:14.0** Status: **U/U** Acres: **600.0** Option: **Limited**
931310 Lon: **162:17:11.4** Start Date: **06/20** Area: **GAD**
Owner: **State** Unit: **AKAKS-Alaska-Other**
310 Name: **Koyuk River** Cause: **Lightning**

Last Report: 06/23 0.0 Acreage Change Since 06/22
MBL8 Lat: **67:45:39.4** Status: **U/C** Acres: **289.5** Option: **Full**
Lon: **162:32:19.0** Start Date: **06/20** Area: **GAD**
Owner: **NPS** Unit: **AKNOP-Noatak National Preserve**
307 Name: **Noatak River** Cause: **Lightning**

Last Report: 06/20 50.0 Acreage On 06/20
MBL6 Lat: **65:45:59.1** Status: **U/U** Acres: **50.0** Option: **Limited**
Lon: **154:55:33.2** Start Date: **06/20** Area: **GAD**
Owner: **USFWS** Unit: **AKKUR-Koyukuk National Wildlife Refuge**
306 Name: **Fry Island** Cause: **Lightning**

Daily Report From: 06/29 1,737.0 Acreage Change Since 06/28
MBL4 Lat: **64:19:03.6** Status: **U/U** Acres: **5,815.0** Option: **Limited**
931305 Lon: **152:10:15.6** Start Date: **06/20** Area: **TAD**
Owner: **BLM** Unit: **AKCYD-Central Yukon Field Office**
305 Name: **Wilderness** Cause: **Lightning**

Acreage increase from VIIRS Imagery.

Last Report: 06/23 197.0 Acreage Change Since 06/21
MBL3 Lat: **65:48:08.9** Status: **U/U** Acres: **200.0** Option: **Limited**
Lon: **159:58:51.6** Start Date: **06/20** Area: **GAD**
Owner: **BLM** Unit: **AKADD-Anchorage Field Office**
304 Name: **North Fork Buckland River 1** Cause: **Lightning**

Last Report: 06/27 0.0 Acreage Change Since 06/26
MBL5 Lat: **62:51:03.0** Status: **U/C** Acres: **90.0** Option: **Full**
913303 Lon: **142:07:16.0** Start Date: **06/20** Area: **TAS**
Owner: **ANCSA** Unit: **AKDYN-Doyon, Limited**
303 Name: **Northway Dot** Cause: **Lightning**

Last Report: 06/27 0.0 Acreage Change Since 06/26
MBL1 Lat: **65:45:34.2** Status: **U/U** Acres: **2,504.0** Option: **Limited**
Lon: **159:53:08.5** Start Date: **06/20** Area: **GAD**
Owner: **BLM** Unit: **AKADD-Anchorage Field Office**
302 Name: **South Fork Buckland River** Cause: **Lightning**

These fires are currently in monitor status. Monitoring schedules are based on defined timeframes, but are dependent on available resources, and weather conditions. When monitoring occurs, information will be updated.

Last Report: 06/20 0.3 Acreage On 06/20
MBH9 Lat: **65:10:49.2** Status: **U/U** Acres: **0.3** Option: **Modified**
Lon: **165:09:37.4** Start Date: **06/20** Area: **GAD**
Owner: **ANCSA** Unit: **AKVLN-Mary's Igloo Native Corporation**
299 Name: **Imuruk Bason** Cause: **Lightning**

Last Report: 06/20 128.4 Acreage On 06/20
MBH3 Lat: **65:55:49.9** Status: **U/U** Acres: **128.4** Option: **Limited**
Lon: **165:50:35.5** Start Date: **06/20** Area: **GAD**
Owner: **State** Unit: **AKAKS-Alaska-Other**
297 Name: **Sango Creek** Cause: **Lightning**

Last Report: 06/25 0.0 Acreage Change Since 06/21
MBF0 Lat: **66:01:15.0** Status: **U/U** Acres: **5.0** Option: **Limited**
Lon: **160:27:37.4** Start Date: **06/19** Area: **GAD**
Owner: **BLM** Unit: **AKADD-Anchorage Field Office**
295 Name: **Buckland 4** Cause: **Lightning**

Last Report: 06/25 1,691.0 Acreage Change Since 06/23
MBE9 Lat: **66:01:15.0** Status: **U/U** Acres: **2,338.0** Option: **Limited**
Lon: **160:27:37.8** Start Date: **06/19** Area: **GAD**
Owner: **BLM** Unit: **AKADD-Anchorage Field Office**
294 Name: **Buckland 3** Cause: **Lightning**

Last Report: 06/20 1.8 Acreage Change Since 06/19
MBE8 Lat: **66:11:49.2** Status: **U/U** Acres: **4.8** Option: **Modified**
Lon: **160:53:27.6** Start Date: **06/19** Area: **GAD**
Owner: **ANCSA** Unit: **AKVLN-Buckland Nunachiak Corporation**
293 Name: **Buckland 2** Cause: **Lightning**

Last Report: 06/27 -10.0 Acreage Change Since 06/26
MBE7 Lat: **66:09:36.0** Status: **U/C** Acres: **1,541.0** Option: **Modified**
932292 Lon: **161:14:24.7** Start Date: **06/19** Area: **GAD**
Owner: **BLM** Unit: **AKADD-Anchorage Field Office**
292 Name: **Buckland 1** Cause: **Lightning**

Last Report: 06/20 3.9 Acreage Change Since 06/19
MBE5 Lat: **65:24:26.5** Status: **U/U** Acres: **4.0** Option: **Limited**
Lon: **162:30:50.0** Start Date: **06/19** Area: **GAD**
Owner: **State** Unit: **AKAKS-Alaska-Other**
287 Name: **Kuzitrin River 9** Cause: **Lightning**

Last Report: 06/20 0.0 Acreage Change Since 06/19
MBE3 Lat: **65:12:41.5** Status: **U/U** Acres: **0.1** Option: **Modified**
Lon: **164:26:21.5** Start Date: **06/19** Area: **GAD**
Owner: **BLM** Unit: **AKADD-Anchorage Field Office**
285 Name: **Kuzitrin River 4** Cause: **Lightning**

These fires are currently in monitor status. Monitoring schedules are based on defined timeframes, but are dependent on available resources, and weather conditions. When monitoring occurs, information will be updated.

Last Report: 06/26 0.0 Acreage Change Since 06/20
MBD7 Lat: **65:20:48.1** Status: **U/U** Acres: **2.0** Option: **Limited**
 Lon: **164:00:25.6** Start Date: **06/19** Area: **GAD**
 Owner: **BLM** Unit: **AKADD-Anchorage Field Office**
282 Name: **Kuzitrin River 6** Cause: **Lightning**

Last Report: 06/20 0.4 Acreage Change Since 06/19
MBD9 Lat: **65:16:37.3** Status: **U/U** Acres: **0.5** Option: **Modified**
 Lon: **164:30:02.5** Start Date: **06/19** Area: **GAD**
 Owner: **BLM** Unit: **AKADD-Anchorage Field Office**
281 Name: **Kuzitrin River 1** Cause: **Lightning**

Last Report: 06/26 9.9 Acreage Change Since 06/25
MBD5 Lat: **65:22:30.4** Status: **U/U** Acres: **10.0** Option: **Limited**
 Lon: **164:24:06.1** Start Date: **06/19** Area: **GAD**
 Owner: **BLM** Unit: **AKADD-Anchorage Field Office**
279 Name: **Kuzitrin River 5** Cause: **Lightning**

Last Report: 06/26 14.0 Acreage Change Since 06/21
MBC4 Lat: **65:55:47.2** Status: **U/C** Acres: **131.0** Option: **Modified**
931271 Lon: **162:19:31.1** Start Date: **06/19** Area: **GAD**
 Owner: **ANCSA** Unit: **AKVLN-Deering Ipnatchiak Corporation**
271 Name: **Kugruk River 2** Cause: **Lightning**

Last Report: 06/26 2,082.5 Acreage Change Since 06/21
MBC3 Lat: **65:47:40.4** Status: **U/U** Acres: **2,707.0** Option: **Modified**
931270 Lon: **162:18:37.1** Start Date: **06/19** Area: **GAD**
 Owner: **State** Unit: **AKAKS-Alaska-Other**
270 Name: **Kugruk River 1** Cause: **Lightning**

Last Report: 06/28 0.0 Acreage Change Since 06/22
MBB0 Lat: **60:38:18.7** Status: **U/U** Acres: **16.0** Option: **Full**
904268 Lon: **162:49:51.1** Start Date: **06/18** Area: **SWS**
 Owner: **ANCSA** Unit: **AKVLN-Napakiak Corporation**
268 Name: **Meroyuk River** Cause: **Lightning**

Last Report: 06/28 0.0 Acreage Change Since 06/21
MBB1 Lat: **60:24:49.6** Status: **U/U** Acres: **45.0** Option: **Limited**
904267 Lon: **163:03:59.7** Start Date: **06/18** Area: **SWS**
 Owner: **USFWS** Unit: **AKYDR-Yukon Delta National Wildlife Refuge**
267 Name: **Tagayarak River** Cause: **Lightning**

Last Report: 06/22 0.0 Acreage Change Since 06/21
MBA4 Lat: **60:34:31.0** Status: **U/U** Acres: **24.0** Option: **Full**
904266 Lon: **161:51:46.0** Start Date: **06/19** Area: **SWS**
 Owner: **ANCSA** Unit: **AKVLN-Napaskiak Corporation**
266 Name: **Pichmeof Lake** Cause: **Lightning**

These fires are currently in monitor status. Monitoring schedules are based on defined timeframes, but are dependent on available resources, and weather conditions. When monitoring occurs, information will be updated.

Last Report: 06/28 0.0 Acreage Change Since 06/21
MA9J Lat: **62:18:05.9** Status: **U/U** Acres: **200.0** Option: **Limited**
Lon: **161:37:31.1** Start Date: **06/18** Area: **GAD**
Owner: **USFWS** Unit: **AKYDR-Yukon Delta National Wildlife Refuge**
264 Name: **Wolf Creek Mountain** Cause: **Lightning**

Last Report: 06/20 0.0 Acreage Change Since 06/19
MA9D Lat: **65:31:29.7** Status: **U/U** Acres: **0.1** Option: **Limited**
Lon: **146:38:04.6** Start Date: **06/18** Area: **UYD**
Owner: **BLM** Unit: **AKEID-White Mountains National Recreation Area**
263 Name: **Quartz** Cause: **Lightning**

Daily Report From: 06/29 -1,354.0 Acreage Change Since 06/27
MA8Q Lat: **66:04:21.7** Status: **U/U** Acres: **15,146.0** Option: **Limited**
Lon: **142:13:28.9** Start Date: **06/18** Area: **UYD**
Owner: **BLM** Unit: **AKEID-Eastern Interior Field Office**
262 Name: **Black River** Cause: **Lightning**

Acreage update from VIIRS Images.

Last Report: 06/21 0.0 Acreage Change Since 06/19
MA7F Lat: **64:01:21.8** Status: **U/C** Acres: **12.0** Option: **Modified**
931260 Lon: **159:06:01.1** Start Date: **06/17** Area: **GAD**
Owner: **State** Unit: **AKAKS-Alaska-Other**
260 Name: **Stink Creek** Cause: **Lightning**

Last Report: 06/22 0.0 Acreage Change Since 06/16
904250 Lat: **63:23:26.3** Status: **U/U** Acres: **37.0** Option: **Limited**
Lon: **155:02:39.8** Start Date: **06/14** Area: **SWS**
Owner: **State** Unit: **AKAKS-Alaska-Other**
250 Name: **Sunshine Mountains** Cause: **Lightning**

Last Report: 06/27 80.3 Acreage Change Since 06/22
MAY0 Lat: **64:41:05.7** Status: **U/U** Acres: **105.3** Option: **Limited**
Lon: **146:33:53.3** Start Date: **06/14** Area: **MID**
Owner: **DOD** Unit: **AKFWQ-Fort Wainwright, Yukon TA**
248 Name: **Tower** Cause: **Human**

Last Report: 06/25 129.1 Acreage Change Since 06/14
MAX9 Lat: **65:20:43.6** Status: **U/U** Acres: **229.1** Option: **Limited**
Lon: **141:21:25.9** Start Date: **06/14** Area: **UYD**
Owner: **ANCSA** Unit: **AKDYN-Doyon, Limited**
247 Name: **Waterfall Creek** Cause: **Lightning**

Last Report: 06/28 0.0 Acreage Change Since 06/19
MAR7 Lat: **60:57:11.7** Status: **U/C** Acres: **78.0** Option: **Full**
904245 Lon: **160:57:24.2** Start Date: **06/13** Area: **SWS**
PNMAR7 Owner: **ANCSA** Unit: **AKVLN-Kokarmiut Corporation**
245 Name: **Kisarlik River** Cause: **Lightning**

These fires are currently in monitor status. Monitoring schedules are based on defined timeframes, but are dependent on available resources, and weather conditions. When monitoring occurs, information will be updated.

Last Report: 06/28 0.0 Acreage Change Since 06/21
MAR6 Lat: **60:53:03.8** Status: **U/U** Acres: **46.5** Option: **Full**
904244 Lon: **162:42:31.9** Start Date: **06/13** Area: **SWS**
 Owner: **ANCSA** Unit: **AKVLN-Kasigluk, Incorporated**
244 Name: **Nunavakpak Lake** Cause: **Lightning**

Last Report: 06/28 0.0 Acreage Change Since 06/21
MAK0 Lat: **60:30:01.2** Status: **U/U** Acres: **1.5** Option: **Full**
904241 Lon: **161:39:07.8** Start Date: **06/12** Area: **SWS**
PNMAK0 Owner: **ANCSA** Unit: **AKVLN-Oscarville Native Corporation**
241 Name: **Eek Lake** Cause: **Lightning**

Last Report: 06/28 0.0 Acreage Change Since 06/21
MAJ7 Lat: **60:41:25.8** Status: **U/U** Acres: **3,640.0** Option: **Limited**
904240 Lon: **160:44:45.6** Start Date: **06/12** Area: **SWS**
PNMAJ7 Owner: **USFWS** Unit: **AKYDR-Yukon Delta National Wildlife Refuge**
240 Name: **Little Kasigluk** Cause: **Lightning**

Last Report: 06/19 0.0 Acreage Change Since 06/18
MAC7 Lat: **64:50:04.3** Status: **U/C** Acres: **82.5** Option: **Modified**
 Lon: **160:34:39.0** Start Date: **06/11** Area: **GAD**
 Owner: **BLM** Unit: **AKADD-Anchorage Field Office**
232 Name: **Inglutalik River** Cause: **Lightning**

Last Report: 06/21 0.0 Acreage Change Since 06/18
904227 Lat: **61:05:19.5** Status: **U/U** Acres: **776.0** Option: **Limited**
 Lon: **157:53:02.6** Start Date: **06/11** Area: **SWS**
 Owner: **State** Unit: **AKAKS-Alaska-Other**
227 Name: **Bakbuk Creek** Cause: **Lightning**

Last Report: 06/28 -248.0 Acreage Change Since 06/23
MAA8 Lat: **62:01:40.8** Status: **U/C** Acres: **5,084.0** Option: **Full**
932224 Lon: **161:33:04.7** Start Date: **06/11** Area: **GAD**
 Owner: **BLM** Unit: **AKADD-Anchorage Field Office**
224 Name: **Kuyukutuk River** Cause: **Lightning**

Crew: Midnight Suns IHC Type: IHC Assigned: 06/12

Last Report: 06/15 0.0 Acreage Change Since 06/14
L99U Lat: **66:56:48.3** Status: **U/U** Acres: **22.8** Option: **Limited**
931221 Lon: **155:02:16.8** Start Date: **06/10** Area: **GAD**
 Owner: **County** Unit: **AKAKS-Northwest Arctic Borough**
221 Name: **Lake Minakokosa** Cause: **Human**

Last Report: 06/28 11,277.0 Acreage Change Since 06/26
L987 Lat: **65:14:37.6** Status: **U/U** Acres: **80,907.0** Option: **Limited**
 Lon: **160:06:06.5** Start Date: **06/10** Area: **GAD**
 Owner: **BLM** Unit: **AKADD-Anchorage Field Office**
218 Name: **North River** Cause: **Lightning**

These fires are currently in monitor status. Monitoring schedules are based on defined timeframes, but are dependent on available resources, and weather conditions. When monitoring occurs, information will be updated.

Daily Report From: 06/29 -3,750.8 Acreage Change Since 06/25

L98W Lat: **65:19:31.2** Status: **U/U** Acres: **1,049.2** Option: **Limited**
 Lon: **142:33:16.6** Start Date: **06/10** Area: **UYD**
 Owner: **NPS** Unit: **AKYCP-Yukon-Charley Rivers National Preserve**
217 Name: **Yukon Charley** Cause: **Lightning**

9VS flew reconnaissance and observed no change in size, 60% active, interior smoldering on the south end of the fire in light spruce with low rates of spread and no observed flame. Fire is currently hung up on an old burn scar to the north. Fire progression is concentrated to the south end of the fire with no progression to the north.

Last Report: 06/26 0.0 Acreage Change Since 06/13

L98V Lat: **64:59:06.4** Status: **U/C** Acres: **21.4** Option: **Full**
 Lon: **161:39:25.6** Start Date: **06/10** Area: **GAD**
 Owner: **ANCSA** Unit: **AKVLN-Elim Native Corporation**
216 Name: **Darby Mtns** Cause: **Lightning**

Daily Report From: 06/29 649.0 Acreage Change Since 06/25

L976 Lat: **65:48:07.9** Status: **U/U** Acres: **6,149.0** Option: **Limited**
 Lon: **145:48:30.6** Start Date: **06/09** Area: **UYD**
 Owner: **BLM** Unit: **AKEID-Steese National Conservation Area**
212 Name: **Marr** Cause: **Lightning**

Acreage update from VIIRS Images.

Last Report: 06/09 1.3 Acreage On 06/09

L975 Lat: **65:53:09.6** Status: **U/U** Acres: **1.3** Option: **Limited**
 Lon: **152:00:31.0** Start Date: **06/09** Area: **TAD**
 Owner: **BLM** Unit: **AKCYD-Central Yukon Field Office**
211 Name: **Trouble Mountain** Cause: **Lightning**

Last Report: 06/11 -3.6 Acreage Change Since 06/10

L97L Lat: **63:50:06.0** Status: **U/U** Acres: **200.0** Option: **Full**
 Lon: **160:30:52.9** Start Date: **06/09** Area: **GAD**
 Owner: **ANCSA** Unit: **AKVLN-Unalakleet Native Corporation**
207 Name: **South River Hills** Cause: **Lightning**

Daily Report From: 06/29 0.0 Acreage Change Since 06/25

MAN9 Lat: **65:18:13.7** Status: **U/U** Acres: **200.0** Option: **Limited**
911201 Lon: **146:35:20.1** Start Date: **06/08** Area: **FAS**
 Owner: **State** Unit: **AKAKS-Alaska-Other**
201 Name: **Cripple Creek** Cause: **Lightning**

Helitack attempted to fly fire 201 today but were turned around due to low visibility. The fire will be flown during the next operational period.

Last Report: 06/13 -2.1 Acreage Change Since 06/11

L96L Lat: **63:36:58.5** Status: **U/U** Acres: **112.9** Option: **Limited**
 Lon: **157:58:58.4** Start Date: **06/08** Area: **GAD**
 Owner: **USFWS** Unit: **AKINR-Innoko National Wildlife Refuge**
199 Name: **Innoko River** Cause: **Lightning**

These fires are currently in monitor status. Monitoring schedules are based on defined timeframes, but are dependent on available resources, and weather conditions. When monitoring occurs, information will be updated.

Last Report: 06/28 0.0 Acreage Change Since 06/22
L946 Lat: **60:21:50.5** Status: **U/C** Acres: **13.8** Option: **Full**
903191 Lon: **151:04:22.4** Start Date: **06/07** Area: **KKS**
 Owner: **USFWS** Unit: **AKKNR-Kenai National Wildlife Refuge**
191 Name: **Coal Creek** Cause: **Lightning**

Last Report: 06/06 0.1 Acreage On 06/06
L93Y Lat: **60:40:27.6** Status: **U/U** Acres: **0.1** Option: **Limited**
903186 Lon: **150:20:46.7** Start Date: **06/06** Area: **KKS**
 Owner: **USFWS** Unit: **AKKNR-Kenai National Wildlife Refuge**
186 Name: **Bear Lake** Cause: **Lightning**

Last Report: 06/09 0.0 Acreage Change Since 06/06
L93W Lat: **65:58:16.2** Status: **U/U** Acres: **19.7** Option: **Limited**
 Lon: **152:03:11.9** Start Date: **06/06** Area: **TAD**
 Owner: **BLM** Unit: **AKCYD-Central Yukon Field Office**
182 Name: **Gates** Cause: **Lightning**

Last Report: 06/28 0.0 Acreage Change Since 06/22
L92P Lat: **60:04:57.7** Status: **U/C** Acres: **126.0** Option: **Critical**
903179 Lon: **151:11:03.3** Start Date: **06/05** Area: **KKS**
 Owner: **State** Unit: **AKAKS-Alaska-Other**
179 Name: **Tustumena Lake** Cause: **Lightning**

Daily Report From: 06/29 0.0 Acreage Change Since 06/28
MCS3 Lat: **63:18:27.2** Status: **U/U** Acres: **41,468.0** Option: **Limited**
904174 Lon: **157:23:16.4** Start Date: **06/05** Area: **SWS**
PNMCS3 Owner: **State** Unit: **AKAKS-Alaska-Other**
174 Name: **Old Grouch Top** Cause: **Lightning**

The fire was flown by detection and mapping personnel who reported the fire perimeter 70% active. The fire was backing on the west and south with rank 1 fire behavior observed on the west and rank 2-3 on the south. The fire was running and torching on the northern perimeter with 3-5 ft. flame lengths and rank 2-3 fire behavior. Direction of spread is to the north, east and south with minimal spread to the west. The fire crossed the Dishna River, making a good run to the east.

Last Report: 06/09 0.0 Acreage Change Since 06/03
L9W2 Lat: **66:08:40.0** Status: **U/U** Acres: **0.1** Option: **Modified**
 Lon: **151:51:18.4** Start Date: **06/02** Area: **TAD**
 Owner: **USFWS** Unit: **AKKAR-Kanut National Wildlife Refuge**
164 Name: **Old Dummy Lake** Cause: **Lightning**

Last Report: 06/07 0.0 Acreage Change Since 06/02
L9PU Lat: **59:16:16.0** Status: **U/C** Acres: **4.0** Option: **Critical**
931154 Lon: **135:38:49.0** Start Date: **05/27** Area: **TNF**
PNL9PU Owner: **Private** Unit: **AKPRI-Private**
154 Name: **8.5 Mile** Cause: **Human**

These fires are currently in monitor status. Monitoring schedules are based on defined timeframes, but are dependent on available resources, and weather conditions. When monitoring occurs, information will be updated.

Last Report: 06/17 **0.0 Acreage Change Since 05/26**
L9GV Lat: **65:20:17.4** Status: **U/U** Acres: **1,661.0** Option: **Limited**
931132 Lon: **154:35:49.2** Start Date: **05/21** Area: **TAD**
 Owner: **State** Unit: **AKAKS-Alaska-Other**
132 Name: **Melozitna** Cause: **Lightning**

Last Report: 06/27 **0.0 Acreage Change Since 06/23**
L8P7 Lat: **63:54:22.7** Status: **U/U** Acres: **34,499.0** Option: **Limited**
932077 Lon: **146:00:07.6** Start Date: **04/30** Area: **MID**
PDL8P7 Owner: **DOD** Unit: **AKFWQ-Fort Wainwright, Donnelly TA**
077 Name: **Oregon Lakes** Cause: **Human**

Last Report: 01/01 **0.1 Acreage On 01/01**
KU13 Lat: **65:01:36.4** Status: **U/U** Acres: **0.1** Option: **Modified**
 Lon: **141:15:00.9** Start Date: **01/01** Area: **UYD**
 Owner: **ANCSA** Unit: **AKDYN-Doyon, Limited**
001 Name: **Windfall Mountain Overwinter** Cause: **Lightning**

Daily Report From: 06/29

0.0 Acreage Change Since 06/28

MCL9 Lat: **62:00:37.4** Status: **Out 06/29** Acres: **0.3** Option: **Full**
904404 Lon: **159:32:06.0** Start Date: **06/28** Area: **SWS**
PNMCL9 Owner: **ANCSA** Unit: **AKDYN-Doyon, Limited**
404 Name: **Egg** Cause: **Human**

The fire was declared out.

Daily Report From: 06/29

0.0 Acreage Change Since 06/24

MB48 Lat: **61:31:42.7** Status: **Out 06/29** Acres: **0.1** Option: **Critical**
901360 Lon: **149:53:01.7** Start Date: **06/23** Area: **MSS**
Owner: **State** Unit: **AKAKS-Alaska-Other**
360 Name: **Lighthouse** Cause: **Human**

Forestry engine crew M-66 checked the fire. They cold trailed the fire and finding no heat, called the fire out.

Daily Report From: 06/29

0.0 Acreage Change Since 06/28

MBS5 Lat: **64:05:30.0** Status: **Out 06/29** Acres: **21.8** Option: **Full**
931320 Lon: **150:42:33.1** Start Date: **06/21** Area: **TAD**
Owner: **State** Unit: **AKAKS-Alaska-Other**
320 Name: **Bearpaw** Cause: **Lightning**

Fire was called out at 1400 hours. All personnel released from incident.

Last Report: 05/01

2,755.0 Acreage Change Since 04/30

Lat: **63:56:02.4** Status: **RX** Acres: **13,611.0** Option: **NOENTRY**
Lon: **145:36:09.6** Start Date: **02/08** Area: **MID**
Owner: **DOD** Unit: **AKFWQ-Fort Wainwright**
RX1 Name: **MID MIPR 2019** Cause: **Human**

Last Report: 05/09

4.0 Acreage On 05/09

Lat: **63:54:01.5** Status: **RX** Acres: **4.0** Option: **Full**
912DRX Lon: **145:17:28.6** Start Date: **05/09** Area: **DAS**
Owner: **State** Unit: **AKAKS-Alaska-Other**
DRX Name: **BISON RX** Cause: **Human**

CURRENTLY ASSIGNED TYPE 1, 2, AND 2IA CREWS IN ALASKA

▼ Req Status: Ferry, Filled, Pending, Tentative Release AND Inc Type: Fire - Wildfire AND Inc GACC Org Name: Alaska Interagency Coordination Center AND Filled Catalog Item Name: Crew, Type 1, Crew, Type 2, Crew, Type 2 IA

↕ Filled Catalog Item Name: Ascending order

Inc Name: BLACK RIVER

Assignment Name	Filled Catalog Item Name ▲	Res Prov State	Inc Number	Mob ETA	Inc Type	Req Number	Res GACC Org Unit Code	Res Prov Org Unit Code	(Current Cognos Date\Time) - Mob ETD	Demob ETD	Lat Decimal	Long Decimal
CREW - T2 - K RIVER (AK-YTDC)	Crew, Type 2	AK	AK-UYD-000262	Jun 28, 2019	Fire - Wildfire	C-1	AK-ACC	AK-TAD	2 days		66.072499	-142.224443

1

Inc Name: BOUNDARY RIVER

Assignment Name	Filled Catalog Item Name ▲	Res Prov State	Inc Number	Mob ETA	Inc Type	Req Number	Res GACC Org Unit Code	Res Prov Org Unit Code	(Current Cognos Date\Time) - Mob ETD	Demob ETD	Lat Decimal	Long Decimal
CREW - T2 - CHEVAK #1 (AK-MSSC)	Crew, Type 2	AK	AK-TAS-913362	Jun 27, 2019	Fire - Wildfire	C-5	AK-ACC	AK-SWS	3 days		62.859444	-142.236666
CREW - T2 - UPPER KALSAG (AK-MSSC)	Crew, Type 2	AK	AK-TAS-913362	Jun 24, 2019	Fire - Wildfire	C-2	AK-ACC	AK-SWS	6 days		62.859444	-142.236666
CREW - T2IA - Eastern MT Interagency Crew (MT-LEC)	Crew, Type 2 IA	MT	AK-TAS-913362	Jun 27, 2019	Fire - Wildfire	C-1	MT-NRC	MT-NCD	3 days		62.859444	-142.236666
CREW - T2IA - GREAT NORTHERN (MT-KIC)	Crew, Type 2 IA	MT	AK-TAS-913362	Jun 27, 2019	Fire - Wildfire	C-4	MT-NRC	MT-FNF	3 days		62.859444	-142.236666

4


Inc Name: CARIBOU CREEK

CURRENTLY ASSIGNED TYPE 1, 2, AND 2IA CREWS IN ALASKA

 Req Status: Ferry, Filled, Pending, Tentative Release AND Inc Type: Fire - Wildfire AND Inc GACC Org Name: Alaska Interagency Coordination Center AND Filled Catalog Item Name: Crew, Type 1, Crew, Type 2, Crew, Type 2 IA


 Filled Catalog Item Name: Ascending order

Inc Name: CARIBOU CREEK


Assignment Name	Filled Catalog Item Name 	Res Prov State	Inc Number	Mob ETA	Inc Type	Req Number	Res GACC Org Unit Code	Res Prov Org Unit Code	(Current Cognos Date\Time) - Mob ETD	Demob ETD	Lat Decimal	Long Decimal
CREW - T1 - Chena IHC (AK-ACC)	Crew, Type 1	AK	AK-FAS-911255	Jun 16, 2019	Fire - Wildfire	C-1	AK-ACC	AK-AKD	13 days		64.989999	-146.965277
CREW - T1 - LOS PADRES IHC (CA-LPCC)	Crew, Type 1	CA	AK-FAS-911255	Jun 22, 2019	Fire - Wildfire	C-9	CA-OSCC	CA-LPF	8 days		64.989999	-146.965277
CREW - T2 - Fairbanks 2 (AK-FASC)	Crew, Type 2	AK	AK-FAS-911255	Jun 16, 2019	Fire - Wildfire	C-2	AK-ACC	AK-FAS	13 days		64.989999	-146.965277
CREW - T2 - YUKON FLATS (AK-YTDC)	Crew, Type 2	AK	AK-FAS-911255	Jun 21, 2019	Fire - Wildfire	C-8	AK-ACC	AK-UYD	9 days		64.989999	-146.965277
CREW - T2IA - REDDING (CA-ONCC)	Crew, Type 2 IA	CA	AK-FAS-911255	Jun 26, 2019	Fire - Wildfire	C-13	CA-ONCC	CA-ONC	4 days		64.989999	-146.965277
CREW - T2IA - SRV #10 (OR-VAC)	Crew, Type 2 IA	OR	AK-FAS-911255		Fire - Wildfire	C-16	OR-NWC	OR-VAD			64.989999	-146.965277
CREW - T2IA - Tanana Chiefs (AK-TASC)	Crew, Type 2 IA	AK	AK-FAS-911255	Jun 17, 2019	Fire - Wildfire	C-4	AK-ACC	AK-TAS	13 days		64.989999	-146.965277
CREW - T2IA - WHITE MOUNTAIN (AK-FASC)	Crew, Type 2 IA	AK	AK-FAS-911255	Jun 19, 2019	Fire - Wildfire	C-5	AK-ACC	AK-FAS	11 days		64.989999	-146.965277


8

Inc Name: CHRISTIAN RIVER


Assignment Name	Filled Catalog Item Name 	Res Prov State	Inc Number	Mob ETA	Inc Type	Req Number	Res GACC Org Unit Code	Res Prov Org Unit Code	(Current Cognos Date\Time) - Mob ETD	Demob ETD	Lat Decimal	Long Decimal
CREW - T1 - Sawtooth IHC (ID-SCC)	Crew, Type 1	ID	AK-UYD-000379	Jun 28, 2019	Fire - Wildfire	C-2	UT-GBC	ID-STF	2 days		67.492777	-145.396666
CREW - T2 - North Star	Crew, Type 2	AK	AK-		Fire -	C-3	AK-ACC	AK-AKD			67.492777	-145.396666

CURRENTLY ASSIGNED TYPE 1, 2, AND 2IA CREWS IN ALASKA

 Req Status: Ferry, Filled, Pending, Tentative Release AND Inc Type: Fire - Wildfire AND Inc GACC Org Name: Alaska Interagency Coordination Center AND Filled Catalog Item Name: Crew, Type 1, Crew, Type 2, Crew, Type 2 IA


 Filled Catalog Item Name: Ascending order

Inc Name: CHRISTIAN RIVER

Assignment Name	Filled Catalog Item Name 	Res Prov State	Inc Number	Mob ETA	Inc Type	Req Number	Res GACC Org Unit Code	Res Prov Org Unit Code	(Current Cognos Date\Time) - Mob ETD	Demob ETD	Lat Decimal	Long Decimal
(AK-ACC)			UYD-000379		Wildfire							


2

Inc Name: EAGLE

Assignment Name	Filled Catalog Item Name 	Res Prov State	Inc Number	Mob ETA	Inc Type	Req Number	Res GACC Org Unit Code	Res Prov Org Unit Code	(Current Cognos Date\Time) - Mob ETD	Demob ETD	Lat Decimal	Long Decimal
CREW - T1 - TAHOE IHC (CA-TNF) (CA-GVCC)	Crew, Type 1	CA	AK-UYD-000355	Jun 26, 2019	Fire - Wildfire	C-1	CA-ONCC	CA-TNF	4 days		64.7575	-141.013888
CREW - T2IA - Diamond Mountain IHC (CA-SIFC)	Crew, Type 2 IA	CA	AK-UYD-000355	Jun 26, 2019	Fire - Wildfire	C-2	CA-ONCC	CA-NOD	4 days		64.7575	-141.013888

2

Inc Name: HADWEENZIC RIVER

Assignment Name	Filled Catalog Item Name 	Res Prov State	Inc Number	Mob ETA	Inc Type	Req Number	Res GACC Org Unit Code	Res Prov Org Unit Code	(Current Cognos Date\Time) - Mob ETD	Demob ETD	Lat Decimal	Long Decimal
CREW - T1 - Midnight Sun IHC (AK-ACC)	Crew, Type 1	AK	AK-UYD-000337	Jun 26, 2019	Fire - Wildfire	C-1	AK-ACC	AK-AKD	4 days		66.607777	-146.554444

1


Inc Name: IKSGIZA

CURRENTLY ASSIGNED TYPE 1, 2, AND 2IA CREWS IN ALASKA

 Req Status: Ferry, Filled, Pending, Tentative Release AND Inc Type: Fire - Wildfire AND Inc GACC Org Name: Alaska Interagency Coordination Center AND Filled Catalog Item Name: Crew, Type 1, Crew, Type 2, Crew, Type 2 IA


 Filled Catalog Item Name: Ascending order

Inc Name: IKSGIZA

Assignment Name	Filled Catalog Item Name 	Res Prov State	Inc Number	Mob ETA	Inc Type	Req Number	Res GACC Org Unit Code	Res Prov Org Unit Code	(Current Cognos Date\Time) - Mob ETD	Demob ETD	Lat Decimal	Long Decimal
CREW - T2IA - DEVILS CANYON (WY-CDC)	Crew, Type 2 IA	WY	AK-TAD-000318	Jun 26, 2019	Fire - Wildfire	C-1	CO-RMC	WY-WBD	4 days		64.75	-150.349166


1

Inc Name: NINETYEIGHT CREEK

Assignment Name	Filled Catalog Item Name 	Res Prov State	Inc Number	Mob ETA	Inc Type	Req Number	Res GACC Org Unit Code	Res Prov Org Unit Code	(Current Cognos Date\Time) - Mob ETD	Demob ETD	Lat Decimal	Long Decimal
CREW - T2 - MINTO (AK-YTDC)	Crew, Type 2	AK	AK-MID-000391	Jun 28, 2019	Fire - Wildfire	C-5	AK-ACC	AK-TAD	2 days		64.595833	-146.204722
CREW - T2IA - BOISE NF CREW 8 (ID-BDC)	Crew, Type 2 IA	ID	AK-MID-000391	Jun 27, 2019	Fire - Wildfire	C-1	UT-GBC	ID-BOF	3 days		64.595833	-146.204722

2

Inc Name: SHOVEL CREEK

Assignment Name	Filled Catalog Item Name 	Res Prov State	Inc Number	Mob ETA	Inc Type	Req Number	Res GACC Org Unit Code	Res Prov Org Unit Code	(Current Cognos Date\Time) - Mob ETD	Demob ETD	Lat Decimal	Long Decimal
CREW - T1 - BOISE IHC (ID-BDC)	Crew, Type 1	ID	AK-FAS-911319	Jun 28, 2019	Fire - Wildfire	C-5009	UT-GBC	ID-BOF	2 days		64.986666	-148.415277
CREW - T1 - Chief Mountain IHC (MT-BFAC)	Crew, Type 1	MT	AK-FAS-911319	Jun 22, 2019	Fire - Wildfire	C-1	MT-NRC	MT-BFA	8 days		64.986666	-148.415277
CREW - T1 - GOLDEN EAGLES IHC (CA-MVIC)	Crew, Type 1	CA	AK-FAS-911319	Jun 22,	Fire - Wildfire	C-4	CA-OSCC	CA-SYC	8 days		64.986666	-148.415277

CURRENTLY ASSIGNED TYPE 1, 2, AND 2IA CREWS IN ALASKA

 Req Status: Ferry, Filled, Pending, Tentative Release AND Inc Type: Fire - Wildfire AND Inc GACC Org Name: Alaska Interagency Coordination Center AND Filled Catalog Item Name: Crew, Type 1, Crew, Type 2, Crew, Type 2 IA

 Filled Catalog Item Name: Ascending order


Inc Name: SHOVEL CREEK												
Assignment Name	Filled Catalog Item Name 	Res Prov State	Inc Number	Mob ETA	Inc Type	Req Number	Res GACC Org Unit Code	Res Prov Org Unit Code	(Current Cognos Date\Time) - Mob ETD	Demob ETD	Lat Decimal	Long Decimal
				2019								
CREW - T1 - Helena IHC (MT-HDC)	Crew, Type 1	MT	AK-FAS-911319	Jun 26, 2019	Fire - Wildfire	C-5004	MT-NRC	MT-HLF	4 days		64.986666	-148.415277
CREW - T1 - Pioneer Peak IHC (AK-MSSC)	Crew, Type 1	AK	AK-FAS-911319	Jun 26, 2019	Fire - Wildfire	C-10	AK-ACC	AK-MSS	4 days		64.986666	-148.415277
CREW - T1 - TRUCKEE IHC (CA-TNF) (CA-GVCC)	Crew, Type 1	CA	AK-FAS-911319	Jun 26, 2019	Fire - Wildfire	C-5002	CA-ONCC	CA-TNF	4 days		64.986666	-148.415277
CREW - T1 - Lewis & Clark IHC (MT-GDC)	Crew, Type 1	MT	AK-FAS-911319	Jun 22, 2019	Fire - Wildfire	C-5006	MT-NRC	MT-HLF	8 days		64.986666	-148.415277
CREW - T2 - Kusilvak (AK-GADC)	Crew, Type 2	AK	AK-FAS-911319	Jun 22, 2019	Fire - Wildfire	C-2	AK-ACC	AK-GAD	8 days		64.986666	-148.415277
CREW - T2 - SOUTHWEST #1 (AK-MSSC)	Crew, Type 2	AK	AK-FAS-911319	Jun 25, 2019	Fire - Wildfire	C-11	AK-ACC	AK-SWS	5 days		64.986666	-148.415277
CREW - T1 - Crane Valley Hotshots IHC (CA-SICC)	Crew, Type 2 IA	CA	AK-FAS-911319	Jun 22, 2019	Fire - Wildfire	C-8	CA-OSCC	CA-SNF	8 days		64.986666	-148.415277
CREW - T1 - IDAHO PANHANDLE IHC (ID-CDC)	Crew, Type 2 IA	ID	AK-FAS-911319	Jun 22, 2019	Fire - Wildfire	C-7	MT-NRC	ID-IPF	8 days		64.986666	-148.415277
CREW - T2IA - BILLINGS CREW #1	Crew, Type 2 IA	MT	AK-	Jun	Fire -	C-5003	MT-NRC	MT-BID	4 days		64.986666	-148.415277

CURRENTLY ASSIGNED TYPE 1, 2, AND 2IA CREWS IN ALASKA

 Req Status: Ferry, Filled, Pending, Tentative Release AND Inc Type: Fire - Wildfire AND Inc GACC Org Name: Alaska Interagency Coordination Center AND Filled Catalog Item Name: Crew, Type 1, Crew, Type 2, Crew, Type 2 IA


 Filled Catalog Item Name: Ascending order

Inc Name: SHOVEL CREEK

Assignment Name	Filled Catalog Item Name 	Res Prov State	Inc Number	Mob ETA	Inc Type	Req Number	Res GACC Org Unit Code	Res Prov Org Unit Code	(Current Cognos Date\Time) - Mob ETD	Demob ETD	Lat Decimal	Long Decimal
(MT-BDC)			FAS-911319	26, 2019	Wildfire							
CREW - T2IA - PAYETTE REGULARS (ID-PAC)	Crew, Type 2 IA	ID	AK-FAS-911319	Jun 28, 2019	Fire - Wildfire	C-5008	UT-GBC	ID-PAF	2 days		64.986666	-148.415277
CREW - T2IA - SOUTHERN IDAHO INTERAGENCY (ID-SCC)	Crew, Type 2 IA	ID	AK-FAS-911319	Jun 28, 2019	Fire - Wildfire	C-5007	UT-GBC	ID-STF	2 days		64.986666	-148.415277

14

Inc Name: SWAN LAKE

Assignment Name	Filled Catalog Item Name 	Res Prov State	Inc Number	Mob ETA	Inc Type	Req Number	Res GACC Org Unit Code	Res Prov Org Unit Code	(Current Cognos Date\Time) - Mob ETD	Demob ETD	Lat Decimal	Long Decimal
CREW - T1 - BAKER RIVER IHC (WA-PSC)	Crew, Type 1	WA	AK-KKS-903181	Jun 24, 2019	Fire - Wildfire	C-13	OR-NWC	WA-MSF	6 days		60.630554	-150.437777
CREW - T1 - LAKEVIEW IHC (OR-LFC)	Crew, Type 1	OR	AK-KKS-903181	Jun 19, 2019	Fire - Wildfire	C-9	OR-NWC	OR-KFD	11 days		60.630554	-150.437777
CREW - T1 - La Grande IHC (OR-BMC)	Crew, Type 1	OR	AK-KKS-903181	Jun 24, 2019	Fire - Wildfire	C-14	OR-NWC	OR-WWF	6 days		60.630554	-150.437777
CREW - T1 - Redmond IHC (OR-COC)	Crew, Type 1	OR	AK-KKS-903181	Jun 19, 2019	Fire - Wildfire	C-6	OR-NWC	OR-DEF	11 days		60.630554	-150.437777
CREW - T1 - VALE IHC (OR-VAC)	Crew, Type 1	OR	AK-KKS-903181	Jun 19, 2019	Fire - Wildfire	C-7	OR-NWC	OR-VAD	11 days		60.630554	-150.437777
CREW - T1 - WOLF CREEK	Crew, Type 1	OR	AK-	Jun 19,	Fire -	C-5	OR-NWC	OR-UPF	11 days		60.630554	-150.437777

CURRENTLY ASSIGNED TYPE 1, 2, AND 2IA CREWS IN ALASKA

▼ Req Status: Ferry, Filled, Pending, Tentative Release AND Inc Type: Fire - Wildfire AND Inc GACC Org Name: Alaska Interagency Coordination Center AND Filled Catalog Item Name: Crew, Type 1, Crew, Type 2, Crew, Type 2 IA

↕ Filled Catalog Item Name: Ascending order

Inc Name: SWAN LAKE												
Assignment Name	Filled Catalog Item Name ▲	Res Prov State	Inc Number	Mob ETA	Inc Type	Req Number	Res GACC Org Unit Code	Res Prov Org Unit Code	(Current Cognos Date\Time) - Mob ETD	Demob ETD	Lat Decimal	Long Decimal
IHC (OR-RICC)			KKS-903181	2019	Wildfire							
CREW - T1 - Winema IHC (OR-LFC)	Crew, Type 1	OR	AK-KKS-903181	Jun 19, 2019	Fire - Wildfire	C-8	OR-NWC	OR-FWF	11 days		60.630554	-150.437777
CREW - T2 - DELTA #1 (AK-DASC)	Crew, Type 2	AK	AK-KKS-903181	Jun 21, 2019	Fire - Wildfire	C-10	AK-ACC	AK-DAS	9 days		60.630554	-150.437777
CREW - T2 - Kobuk Valley (AK-GADC)	Crew, Type 2	AK	AK-KKS-903181	Jun 20, 2019	Fire - Wildfire	C-12	AK-ACC	AK-GAD	10 days		60.630554	-150.437777
CREW - T2 - YUKON (AK-KIDC)	Crew, Type 2	AK	AK-KKS-903181	Jun 16, 2019	Fire - Wildfire	C-4	AK-ACC	AK-KKS	14 days		60.630554	-150.437777
CREW - T2 - Yukon-Koyukuk (AK-GADC)	Crew, Type 2	AK	AK-KKS-903181	Jun 20, 2019	Fire - Wildfire	C-11	AK-ACC	AK-GAD	10 days		60.630554	-150.437777
CREW - T2IA - Grand Ronde Tribes (OR-EIC)	Crew, Type 2 IA	OR	AK-KKS-903181	Jun 24, 2019	Fire - Wildfire	C-16	OR-NWC	OR-GRT	6 days		60.630554	-150.437777
CREW - T2IA - OWF Entiat (WA-CWC)	Crew, Type 2 IA	WA	AK-KKS-903181	Jun 24, 2019	Fire - Wildfire	C-17	OR-NWC	WA-OWF	6 days		60.630554	-150.437777


13


Inc Name: TRACTOR TRAIL 2												
Assignment Name	Filled Catalog Item Name ▲	Res Prov State	Inc Number	Mob ETA	Inc Type	Req Number	Res GACC Org Unit Code	Res Prov Org Unit Code	(Current Cognos Date\Time) - Mob ETD	Demob ETD	Lat Decimal	Long Decimal
CREW - T2IA - FOLSOM LAKE (CA-CICC)	Crew, Type 2 IA	CA	AK-UYD-000348	Jun 26, 2019	Fire - Wildfire	C-1	CA-ONCC	CA-CND	3 days		66.309722	-144.053055

1

CURRENTLY ASSIGNED TYPE 1, 2, AND 2IA CREWS IN ALASKA

 Req Status: Ferry, Filled, Pending, Tentative Release AND Inc Type: Fire - Wildfire AND Inc GACC Org Name: Alaska Interagency Coordination Center AND Filled Catalog Item Name: Crew, Type 1, Crew, Type 2, Crew, Type 2 IA

 Filled Catalog Item Name: Ascending order

Inc Name: TRACTOR TRAIL 2												
Assignment Name	Filled Catalog Item Name 	Res Prov State	Inc Number	Mob ETA	Inc Type	Req Number	Res GACC Org Unit Code	Res Prov Org Unit Code	(Current Cognos Date \ Time) - Mob ETD	Demob ETD	Lat Decimal	Long Decimal
49												

Alaska Interagency Coordination Center
Situation Report
Tuesday - 07/02/2019

Wildland Fires	New	Out	Active	Merged	YTD Fires	YTD Acres
Alaska Fire Service (AFS)	0	4	76	0	147	369,572.5
GAD (Galena Zone)	0	0	32	0	48	98,502.9
MID (Military)	0	1	5	0	42	41,367.4
TAD (Tanana Zone)	0	0	15	0	22	41,523.6
UYD (Upper Yukon Zone)	0	3	24	0	35	188,178.6
State of Alaska (DOF)	2	2	38	0	199	223,351.9
CRS (Copper River)	1	1	1	0	8	47.0
DAS (Delta)	0	0	3	0	13	251.7
FAS (Fairbanks)	0	0	6	0	28	17,572.5
KKS (Kenai)	0	0	8	0	43	77,916.3
MSS (AnchorageMatSu Area)	1	1	2	0	51	49.3
SWS (Southwest)	0	0	13	0	44	90,422.2
TAS (Tok)	0	0	5	0	12	37,092.9
Forest Service (USFS)	0	0	1	0	17	6.0
CGF (Chugach)	0	0	0	0	2	0.5
TNF (Tongass)	0	0	1	0	15	5.5
Statewide Totals	2	6	115	0	363	592,930.4

Active Wildfires:

Protection Summary:	CRI	FUL	MOD	LIM	NoEntry	TOTAL
AFS Protection:	1	10	16	49	0	76
DOF Protection:	6	15	1	16	0	38
USFS Protection:	1	0	0	0	0	1
Protection Totals:	8	25	17	65	0	115

Active Fires Status Summary

	Staffed		Unstaffed	
	Contained (S/C)	Uncontained (S/U)	Contained (U/C)	Uncontained (U/U)
AFS Protection:	1	10	8	56
DOF Protection:	0	7	12	19
USFS Protection:	0	0	1	0
Status Totals:	1	17	21	75

Active Fires Acreage Summary

	Acres	Acreage Change
2 New	0.2	
18 Staffed	262,873.0	27,710.7
96 Monitor	323,473.9	52,306.2
5 Out	318.7	75.4
2 Prescribed	13,615.0	2,759.0
123 Fires	Total Acres: 600,280.8	

Prescribed Fires

	YTD Fires	YTD Acres	New	Active	Out Yesterday
Military	2	15,165.0	0	1	0
State of Alaska	1	4.0	0	1	0
Fuels Management Totals:	3	15,169.0	0	2	0

Cause Summary For All Fires (Includes Merged Fires But Not Prescribed Fires)

No Cause Entered:	2	0.6 Acres
Human:	179	35,399.4 Acres
Lightning:	182	557,530.4 Acres
Total:	363	592,930.4 Acres

Daily Report From: 07/01

0.1 Acreage On 07/01

Lat: **63:08:03.0** Status: **Out 07/01** Acres: **0.1** Option: **Limited**
914421 Lon: **145:29:27.6** Start Date: **07/01** Area: **CRS**
Owner: **State** Unit: **AKAKS-Alaska-Other**
421 Name: **Summit Lake** Cause: **Human**

At 1708 an escaped campfire near Summit Lake was reported to Forestry. H-515PA and Gakona 421 responded to the fire and discovered a 5 x 5 fire smoldering in tussock and brush. The fire was extinguished.

Daily Report From: 07/01

0.1 Acreage On 07/01

Lat: **61:38:27.6** Status: **U/C** Acres: **0.1** Option: **Critical**
901420 Lon: **149:16:06.0** Start Date: **07/01** Area: **MSS**
Owner: **Private** Unit: **AKPRI-Private**
420 Name: **Double Barrel Fire** Cause: **Human**

The fire was caused by escapement out of two burn barrels into surrounding grass at a private residence. Forestry personnel responded with local cooperators and suppressed the fire, which was left in monitor status.

Daily Report From: 07/01 **13.0 Acreage Change Since 06/30**
MC00 Lat: **62:19:41.0** Status: S/U Acres: **43.0** Option: **Full**
914416 Lon: **146:46:11.2** Personnel: **40** Start Date: **06/30** Area: **CRS**
 Owner: **State** Unit: **AKAKS-Alaska-Other**
416 Name: **Lake Louise** Cause: **Lightning**

Gannett Glacier T2IA made good progress on the fire today. UAF Nanooks were shuttled into the fire by H-2PA. Mop-up operations will continue in next shift.

Daily Report From: 07/01 **0.0 Acreage Change Since 06/30**
MB8M Lat: **64:35:45.4** Status: S/U Acres: **69.0** Option: **Limited**
932391 Lon: **146:12:17.8** Personnel: **105** Start Date: **06/26** Area: **MID**
 Owner: **DOD** Unit: **AKFWQ-Fort Wainwright, Yukon TA**
391 Name: **NINETYEIGHT CREEK** Cause: **Lightning**

Incident was successfully transferred to Type 3 IC today at 0700. Fire is burning deep into duff and into jack-straw fuels within fire perimeter. Plan for assigned resources is to continue to secure containment lines utilizing hose lays and mitigate snag hazards. South flank of the fire is a high priority area due to jurisdictional boundaries and structures within the Salcha River corridor.

Daily Report From: 07/01 **0.0 Acreage Change Since 06/30**
MB77 Lat: **63:30:00.0** Status: S/U Acres: **10,636.2** Option: **Limited**
 Lon: **151:44:58.2** Personnel: **5** Start Date: **06/26** Area: **TAD**
 Owner: **NPS** Unit: **AKDEP-Denali National Park**
389 Name: **Foraker** Cause: **Lightning**

Firefighters continued to monitor and work point protection on the fire.

Daily Report From: 07/01 **0.0 Acreage Change Since 06/30**
MB5X Lat: **67:29:34.8** Status: S/U Acres: **180.0** Option: **Full**
 Lon: **145:23:48.5** Personnel: **56** Start Date: **06/25** Area: **UYD**
 Owner: **ANCSA** Unit: **AKVLN-Venetie Indian And Neets Ai Corporation**
379 Name: **Christian River** Cause: **Lightning**

Firefighters continue to make good progress towards securing containment lines around the fire. Fire activity was limited to interior creeping and smoldering with no perimeter growth today despite gusty winds through most of the day. Snag hazards are being mitigated. Incident containment increased to 45% today.

Daily Report From: 07/01 **0.0 Acreage Change Since 06/30**
MB1V Lat: **62:51:35.0** Status: S/U Acres: **15,000.0** Option: **Full**
913362 Lon: **142:14:12.0** Personnel: **113** Start Date: **06/23** Area: **TAS**
 Owner: **ANCSA** Unit: **AKVLN-Tetlin Village Corporation**
362 Name: **Boundary River** Cause: **Lightning**

Fire behavior moderated slightly during this operational period due to increased cloud cover and RH. Crews continue assesment on point protection actions on values at risk in the direction of fire spread.

Daily Report From: 07/01 **12,924.8 Acreage Change Since 06/30**
MB1T Lat: **64:39:07.0** Status: S/U Acres: **20,025.8** Option: **Limited**
931361 Lon: **151:29:05.6** Personnel: **13** Start Date: **06/23** Area: **TAD**
 Owner: **State** Unit: **AKAKS-Alaska-Other**
361 Name: **Lloyd Mountain** Cause: **Lightning**

Incident received measurable precipitation overnight which moderated observed fire behavior. Firefighters were able to contain a 2 acre spot fire across the Cosna River from the main fire. Resources continue to install pumps and hose lays around structures in the fire area. Additional equipment has been requested to improve communications for this and other incidents in the area.

Daily Report From: 07/01

0.0 Acreage Change Since 06/30

MB0X Lat: **64:45:27.3** Status: S/U Acres: **68.3** Option: **Modified**
 Lon: **141:00:50.0** Personnel: **47** Start Date: **06/23** Area: **UYD**
 Owner: **ANCSA** Unit: **AKVLN-Hungwitchin Corporation**
355 Name: **Eagle** Cause: **Lightning**

Firefighters continue to mop up and hope to complete the hose lay around the incident by tomorrow (7/2). Fire activity was limited to interior creeping and smoldering with no perimeter growth today despite gusty winds through most of the day. Snag hazards are being mitigated. Reduction in acreage due to better mapping.

Daily Report From: 07/01

0.0 Acreage Change Since 06/30

MBZ7 Lat: **66:58:49.8** Status: S/U Acres: **700.0** Option: **Limited**
 Lon: **146:34:15.2** Personnel: **17** Start Date: **06/22** Area: **UYD**
 Owner: **USFWS** Unit: **AKYFR-Yukon Flats National Wildlife Refuge**
349 Name: **Chandalar River** Cause: **Lightning**

Firefighters continue preparation of potential control lines around multiple structures and allotments in the Venetie area. Burnouts were not conducted today due to unfavorable winds. Fire remained active interior with some growth to the east and northeast, towards Venetie. Plans are made to shuttle a T-1 crew from incident 337 to this incident, weather conditions permitting.

Daily Report From: 07/01

0.0 Acreage Change Since 06/30

MBY8 Lat: **66:34:24.0** Status: S/C Acres: **45.0** Option: **Full**
932342 Lon: **143:06:06.1** Personnel: **30** Start Date: **06/22** Area: **UYD**
 Owner: **USFWS** Unit: **AKYFR-Yukon Flats National Wildlife Refuge**
342 Name: **Tiinkdhul Lake** Cause: **Lightning**

Incident 100% contained 6/30 @ 2200

Daily Report From: 07/01

0.7 Acreage Change Since 06/30

MBY1 Lat: **66:36:28.8** Status: S/U Acres: **13,306.7** Option: **Limited**
932337 Lon: **146:33:16.9** Personnel: **27** Start Date: **06/22** Area: **UYD**
 Owner: **USFWS** Unit: **AKYFR-Yukon Flats National Wildlife Refuge**
337 Name: **Hadweenzic River** Cause: **Lightning**

Firefighters continue preparation of potential control lines around allotments in the area of the fire. Burnouts were not conducted today due to unfavorable winds. Fire remained active interior with some growth to the east and northeast today. Logistical arrangements are being made to shuttle T-1 crew from this incident to incident 349, weather conditions permitting.

Daily Report From: 07/01

6.0 Acreage Change Since 06/29

MBV1 Lat: **65:49:45.5** Status: S/U Acres: **1,440.0** Option: **Limited**
 Lon: **146:57:07.9** Personnel: **8** Start Date: **06/22** Area: **UYD**
 Owner: **BLM** Unit: **AKEID-White Mountains National Recreation Area**
329 Name: **Victoria Mountain** Cause: **Lightning**

Firefighters were successful in securing a perimeter around a designated protection area early in the day. Personnel were then shuttled to a cluster of structures 8 miles east of the fire and were able to set up structure protection equipment at that location. Monitoring fire progression as forecast warming and drying conditions continue.

Daily Report From: 07/01

0.0 Acreage Change Since 06/30

MBT1 Lat: **65:41:57.5** Status: S/U Acres: **85,384.0** Option: **Limited**
931324 Lon: **148:21:33.1** Personnel: **43** Start Date: **06/21** Area: **UYD**
PNNBT1 Owner: **State** Unit: **AKAKS-Alaska-Other**
324 Name: **Hess Creek** Cause: **Lightning**

Incident received spot weather forecast and asked for indices from LIVA2 RAWS. Current reported incident objectives are point/zone protection and prepare for increased public in the area due to upcoming holiday.

Daily Report From: 07/01 **3,823.0 Acreage Change Since 06/30**
MB4R Lat: **64:52:26.3** Status: S/U Acres: **6,900.0** Option: **Limited**
911323 Lon: **146:33:19.3** Personnel: **6** Start Date: **06/21** Area: **FAS**
PNMB4R Owner: **State** Unit: **AKAKS-Alaska-Other**
323 Name: **Nugget Creek** Cause: **Lightning**

Fire behavior moderated due to overnight rain. Fire continues to back into old burn scar. Personnel monitored the fire from the road by engine. Fire is reported to be smoldering, creeping and some isolated torching.

Daily Report From: 07/01 **0.0 Acreage Change Since 06/30**
MBS4 Lat: **64:59:13.0** Status: S/U Acres: **10,008.0** Option: **Full**
911319 Lon: **148:24:55.0** Personnel: **605** Start Date: **06/21** Area: **FAS**
PNMBS4 Owner: **State** Unit: **AKAKS-Alaska-Other**
319 Name: **Shovel Creek** Cause: **Lightning**

Fire behavior today was moderated by recent rain, but fuels are recovering quickly. There was little fire growth and any spread was limited to backing and creeping surface fire in black spruce stands. Crews continued to mop-up the section of primary line west of Murphy Dome tied into the Hardluck Fire scar. East of Murphy Dome, resources improved and prepared the primary containment line with dozers and hose lays. This extends east 8 miles to the Perfect Perch subdivision and then turns north for 4 miles to the McCloud subdivision. The majority of this portion of the primary containment line consists of existing roads and established fire breaks which will only need minimal improvements. North of the McCloud subdivision, dozers and hotshot crews began establishing an indirect line to tie the primary containment line into the Chatanika River. Preparations were made for firing operation along alternate containment lines when the fuel and weather conditions allow.

In the residential subdivisions located to the south and east of Murphy Dome, point protection work continued in the residential areas immediately threatened by the fire. The majority of this prep work has been completed. Point protection work also continued on remote properties along the Chatanika River north of the fire and crews there also engaged in limited direct attack where the fire had spread close to the structure areas yesterday.

The PNW2 Type 1 IMT will shadow the current IMT 7/2

Daily Report From: 07/01 **0.0 Acreage Change Since 06/30**
MBS0 Lat: **64:45:01.0** Status: S/U Acres: **17.0** Option: **Modified**
931318 Lon: **150:20:57.8** Personnel: **20** Start Date: **06/21** Area: **TAD**
Owner: **State** Unit: **AKAKS-Alaska-Other**
318 Name: **Iksgiza** Cause: **Lightning**

Fire received intermittent light precipitation over the last 24 hours. Firefighters are making good mop-up progress, containment remains at 85%.

Daily Report From: 07/01 **0.0 Acreage Change Since 06/30**
MA3V Lat: **64:59:24.0** Status: S/U Acres: **310.0** Option: **Full**
911255 Lon: **146:57:55.5** Personnel: **107** Start Date: **06/16** Area: **FAS**
PNMA3V Owner: **State** Unit: **AKAKS-Alaska-Other**
255 Name: **Caribou Creek** Cause: **Lightning**

Incident command transitioned to a new type 3 IC. Aerial resources were used logistically for personnel swaps as several crews and overhead timed out and transitioned with new resources. Firefighters will continue to secure the perimeter and mop-up as new resources get attuned to Alaska tactics. Despite rain on the fire yesterday, deep burning tundra continued to smolder.

Daily Report From: 07/01

7,402.0 Acreage Change Since 06/30

L92Q Lat: **60:37:50.0** Status: S/U Acres: **77,732.0** Option: **Limited**
903181 Lon: **150:26:16.0** Personnel: **454** Start Date: **06/05** Area: **KKS**
PNL92Q Owner: **USFWS** Unit: **AKKNR-Kenai National Wildlife Refuge**
181 Name: **Swan Lake** Cause: **Lightning**

Containment lines were tested again today under hot and dry conditions. Crews continue to mop-up, securing the edge of the established line, north of Homer Electric transmission line. Crews along the East Fork Moose River continue to burnout remaining green pockets, and are mopping-up the remainder of the area. Remote sites to the north and northwest have personnel and strengthened structure protection in place. Resources continue to support local initial attack efforts. Night shift is patrolling the Sterling Highway and monitoring smoke conditions. The following campgrounds were reopened to the public: Upper Skilak CG, Lower Ohmer CG, and Lower Skilak CG.

Daily Report From: 07/01

0.0 Acreage Change Since 06/30

L9HA Lat: **62:59:49.2** Status: S/U Acres: **21,008.0** Option: **Limited**
913133 Lon: **141:03:37.2** Personnel: **12** Start Date: **05/21** Area: **TAS**
Owner: **State** Unit: **AKAKS-Alaska-Other**
133 Name: **McArthur Creek** Cause: **Lightning**

Plan improve road to gain access to southern values. Once they have improved road, they will be able to better assess the ability to engage.

These fires are currently in monitor status. Monitoring schedules are based on defined timeframes, but are dependent on available resources, and weather conditions. When monitoring occurs, information will be updated.

Last Report: 06/26 **24.7 Acreage On 06/26**

911418	Lat: 63:53:23.1	Status: U/U	Acres: 24.7	Option: Limited
	Lon: 146:59:09.6		Start Date: 06/20	Area: FAS
	Owner: State	Unit: AKAKS-Alaska-Other		
418	Name: Little Delta			Cause: Lightning

Daily Report From: 07/01 **0.0 Acreage Change Since 06/30**

MC05	Lat: 63:02:00.4	Status: U/C	Acres: 1.0	Option: Full
913417	Lon: 142:07:41.8		Start Date: 06/30	Area: TAS
	Owner: ANCSA	Unit: AKDYN-Doyon, Limited		
417	Name: Big John			Cause: Lightning

Discovered yesterday when resource duty day prohibited action, this lightning caused fire was burning in black spruce and tundra adjacent to a small pond. Forestry dispatched a rapel crew who contained and controlled the fire and placed the fire in monitor status.

Last Report: 06/30 **0.3 Acreage On 06/30**

901414	Lat: 61:34:21.6	Status: U/C	Acres: 0.3	Option: Critical
	Lon: 149:32:51.6		Start Date: 06/30	Area: MSS
	Owner: City	Unit: AKAKS-Wasilla, City of		
414	Name: Airport Fire			Cause: Human

Daily Report From: 07/01 **0.0 Acreage Change Since 06/30**

MC0S	Lat: 60:28:28.8	Status: U/C	Acres: 0.5	Option: Full
903413	Lon: 150:38:30.6		Start Date: 06/30	Area: KKS
	Owner: Private	Unit: AKPRI-Private		
413	Name: Killey River			Cause: Undetermined

Gridded fire, found 2 hot spots.

Last Report: 06/30 **0.1 Acreage On 06/30**

MCZ1	Lat: 63:20:38.6	Status: U/U	Acres: 0.1	Option: Critical
913412	Lon: 143:00:56.8		Start Date: 06/30	Area: TAS
	Owner: BIA	Unit: AKAKA-Native Allotments		
412	Name: Sanford Road			Cause: Human

Daily Report From: 07/01 **20.0 Acreage Change Since 06/30**

MCX9	Lat: 66:16:12.1	Status: U/U	Acres: 50.0	Option: Critical
	Lon: 145:50:01.3		Start Date: 06/29	Area: UYD
	Owner: ANCSA	Unit: AKVLN-Tihteef' aii, Incorporated		
411	Name: Birch Creek Dump			Cause: Human

Agency aircraft 11N observed the fire at 50 ac. with 0% active perimeter, smoldering, burning in hardwood spruce mix. No agency personnel on fire, local residents put dozer line around perimeter, fire spotted to the NE over dozer line, secondary dozer line completed on east side.

Last Report: 06/30 **0.0 Acreage Change Since 06/29**

MCT9	Lat: 60:30:50.5	Status: U/C	Acres: 0.1	Option: Critical
903410	Lon: 151:07:14.8		Start Date: 06/29	Area: KKS
PNMCT9	Owner: State	Unit: AKAKS-Alaska-Other		
410	Name: Two Log			Cause: Human

These fires are currently in monitor status. Monitoring schedules are based on defined timeframes, but are dependent on available resources, and weather conditions. When monitoring occurs, information will be updated.

Daily Report From: 07/01 0.0 Acreage Change Since 06/30
MCT8 Lat: **64:08:41.6** Status: **U/U** Acres: **220.0** Option: **Full**
912409 Lon: **146:16:52.4** Start Date: **06/29** Area: **DAS**
PNMCT8 Owner: **State** Unit: **AKAKS-Alaska-Other**
409 Name: **Rainbow 2** Cause: **Lightning**

Helicopter 230 flew a recon of the fire and due to better mapping, the acreage has been updated to 220 acres. The fire is creeping and smoldering in mixed hardwoods and spruce, however, it is 20 to 30 feet interior which demonstrates the effectiveness of the BlazeTamer. The area of most concern remains the NE corner. The fire will continue to be monitored closely.

Daily Report From: 07/01 1,300.0 Acreage Change Since 06/30
MCS7 Lat: **66:29:22.2** Status: **U/U** Acres: **1,500.0** Option: **Modified**
Lon: **143:34:10.5** Start Date: **06/29** Area: **UYD**
Owner: **ANCSA** Unit: **AKDYN-Doyon, Limited**
407 Name: **Bearnose Hill** Cause: **Lightning**

11N flew detection over the fire today, they estimate the size to be 1500 acres. The fire is moving to the east with a west wind on it.

Last Report: 06/29 0.1 Acreage On 06/29
MCPI Lat: **66:47:34.3** Status: **U/U** Acres: **0.1** Option: **Modified**
Lon: **157:28:57.7** Start Date: **06/29** Area: **GAD**
Owner: **BLM** Unit: **AKADD-Anchorage Field Office**
406 Name: **Black River** Cause: **Lightning**

Last Report: 06/27 0.1 Acreage On 06/27
MCA7 Lat: **64:56:23.4** Status: **U/U** Acres: **0.1** Option: **Limited**
Lon: **153:39:48.2** Start Date: **06/27** Area: **TAD**
Owner: **USFWS** Unit: **AKNOR-Nowitna National Wildlife Refuge**
397 Name: **Klatsuta** Cause: **Lightning**

Last Report: 06/28 0.0 Acreage Change Since 06/27
MCC3 Lat: **63:53:36.1** Status: **U/C** Acres: **1.5** Option: **Full**
912396 Lon: **145:16:53.3** Start Date: **06/27** Area: **DAS**
PNMCC3 Owner: **State** Unit: **AKAKS-Alaska-Other**
396 Name: **Panoramic Fields 3** Cause: **Lightning**

Daily Report From: 07/01 -1.0 Acreage Change Since 06/26
MB8N Lat: **64:42:08.9** Status: **U/U** Acres: **2.0** Option: **Limited**
Lon: **146:34:19.6** Start Date: **06/26** Area: **MID**
Owner: **DOD** Unit: **AKFWQ-Fort Wainwright, Yukon TA**
393 Name: **Stuart Creek 2** Cause: **Lightning**

Fire monitored by N700FW. There were no visible smokes.

Daily Report From: 07/01 0.0 Acreage Change Since 06/27
MB8Q Lat: **65:24:28.4** Status: **U/U** Acres: **350.0** Option: **Limited**
Lon: **142:35:51.0** Start Date: **06/26** Area: **UYD**
Owner: **NPS** Unit: **AKYCP-Yukon-Charley Rivers National Preserve**
392 Name: **Biederman Bluff** Cause: **Lightning**

Fire monitored by N9011n, 20% active, smoldering, no flames No significant size change. Better visibility today.

These fires are currently in monitor status. Monitoring schedules are based on defined timeframes, but are dependent on available resources, and weather conditions. When monitoring occurs, information will be updated.

Daily Report From: 07/01 5,200.0 Acreage Change Since 06/28
MB79 Lat: **64:45:34.8** Status: **U/U** Acres: **6,500.0** Option: **Limited**
Lon: **146:26:13.9** Start Date: **06/26** Area: **MID**
Owner: **DOD** Unit: **AKFWQ-Fort Wainwright, Yukon TA**
390 Name: **Beaver** Cause: **Lightning**

Fire monitored by N700FW. Fire has grown to 6,500 acres and is in the pine creek drainage.

Daily Report From: 07/01 0.0 Acreage Change Since 06/30
MB8C Lat: **63:53:23.7** Status: **U/C** Acres: **8.0** Option: **Modified**
912387 Lon: **145:18:42.1** Start Date: **06/26** Area: **DAS**
PNMB8C Owner: **State** Unit: **AKAKS-Alaska-Other**
387 Name: **Panoramic Fields 2** Cause: **Lightning**

The Hooper Bay Power Squad completed mutiple grids and extinguished all smokes and heat found. The Rural Deltana Volunteer Fire Department's Tender 172 was released and personnel began the backhaul of gear. The plan for the next operational period is to complete another grid for heat, pull hose lays, and complete the backhaul of all gear.

Last Report: 06/28 -2.9 Acreage Change Since 06/27
MB7F Lat: **65:37:10.2** Status: **U/U** Acres: **3.0** Option: **Limited**
Lon: **150:54:02.2** Start Date: **06/26** Area: **TAD**
Owner: **BLM** Unit: **AKCYD-Central Yukon Field Office**
385 Name: **Twilight Creek** Cause: **Lightning**

Last Report: 06/28 0.0 Acreage Change Since 06/27
MB66 Lat: **60:01:50.7** Status: **U/C** Acres: **0.1** Option: **Critical**
903383 Lon: **151:37:42.3** Start Date: **06/26** Area: **KKS**
Owner: **Private** Unit: **AKPRI-Private**
383 Name: **Glenwood** Cause: **Human**

Last Report: 06/27 0.0 Acreage Change Since 06/26
MB6W Lat: **67:30:17.9** Status: **U/U** Acres: **0.1** Option: **Full**
Lon: **145:25:45.8** Start Date: **06/26** Area: **UYD**
Owner: **ANCSA** Unit: **AKVLN-Venetie Indian And Neets Ai Corporation**
382 Name: **North of 379** Cause: **Lightning**

Last Report: 06/26 0.4 Acreage Change Since 06/25
MB6B Lat: **65:28:58.6** Status: **U/U** Acres: **0.5** Option: **Limited**
Lon: **156:41:21.8** Start Date: **06/25** Area: **GAD**
Owner: **USFWS** Unit: **AKKUR-Koyukuk National Wildlife Refuge**
381 Name: **Duck Lake** Cause: **Lightning**

Daily Report From: 07/01 0.0 Acreage Change Since 06/26
MB47 Lat: **65:29:16.4** Status: **U/U** Acres: **685.0** Option: **Limited**
Lon: **160:19:26.8** Start Date: **06/25** Area: **GAD**
Owner: **BLM** Unit: **AKADD-Anchorage Field Office**
376 Name: **Kateel River** Cause: **Lightning**

Fire was flown by zone aircraft N864SF. It was smoldering in numerous places, primarily on the north side.

These fires are currently in monitor status. Monitoring schedules are based on defined timeframes, but are dependent on available resources, and weather conditions. When monitoring occurs, information will be updated.

Daily Report From: 07/01 1,056.0 Acreage Change Since 06/25
MB2L Lat: **66:50:38.9** Status: **U/U** Acres: **22,000.0** Option: **Limited**
Lon: **142:56:18.3** Start Date: **06/24** Area: **UYD**
Owner: **USFWS** Unit: **AKARR-Arctic National Wildlife Refuge**
367 Name: **Frozen Calf** Cause: **Lightning**

Detection was flown by 11N today, they reported the Silver repeater to be one mile to the SW of the fire. Fire is moving to the east, with west winds. Size is estimated to be 22,000 acres.

Daily Report From: 07/01 0.0 Acreage Change Since 06/30
MB1Z Lat: **60:13:19.2** Status: **U/U** Acres: **33.2** Option: **Limited**
903363 Lon: **150:43:37.2** Start Date: **06/23** Area: **KKS**
Owner: **USFWS** Unit: **AKKNR-Kenai National Wildlife Refuge**
363 Name: **Bear Creek** Cause: **Lightning**

Medium Helicopter 990SL completed a fuel cycle of bucketwork.

Last Report: 06/29 97.0 Acreage Change Since 06/23
MCZ0 Lat: **64:13:11.4** Status: **U/U** Acres: **100.0** Option: **Limited**
911358 Lon: **147:19:06.0** Start Date: **06/22** Area: **FAS**
PNMCZ0 Owner: **State** Unit: **AKAKS-Alaska-Other**
358 Name: **Dry Creek** Cause: **Lightning**

Last Report: 06/25 299.9 Acreage Change Since 06/23
MB1D Lat: **66:47:24.0** Status: **U/U** Acres: **300.0** Option: **Limited**
Lon: **141:13:10.9** Start Date: **06/23** Area: **UYD**
Owner: **BLM** Unit: **AKEID-Eastern Interior Field Office**
357 Name: **Fort Creek** Cause: **Lightning**

Last Report: 06/25 0.0 Acreage Change Since 06/23
MB0Z Lat: **67:12:10.0** Status: **U/U** Acres: **0.1** Option: **Limited**
931356 Lon: **152:17:52.1** Start Date: **06/23** Area: **TAD**
Owner: **State** Unit: **AKAKS-Alaska-Other**
356 Name: **Malamute** Cause: **Lightning**

Last Report: 06/25 0.0 Acreage Change Since 06/22
MB0B Lat: **66:34:53.0** Status: **U/U** Acres: **0.1** Option: **Full**
Lon: **143:16:37.9** Start Date: **06/22** Area: **UYD**
Owner: **USFWS** Unit: **AKYFR-Yukon Flats National Wildlife Refuge**
353 Name: **East Tiinkdhul Lake** Cause: **Lightning**

Daily Report From: 07/01 190.0 Acreage Change Since 06/30
MCR5 Lat: **63:00:59.4** Status: **U/U** Acres: **30,060.0** Option: **Limited**
904352 Lon: **157:20:21.6** Start Date: **06/22** Area: **SWS**
PNMCR5 Owner: **State** Unit: **AKAKS-Alaska-Other**
352 Name: **Hurst Creek** Cause: **Lightning**

The fire was flown by aircraft 222ME who reported that it was 80 percent active, progressing to the south and east, and still holding on the eastern side of the Dishna River. The cabins in the area are still 2 to 3 miles away and are not considered immediately threatened.

These fires are currently in monitor status. Monitoring schedules are based on defined timeframes, but are dependent on available resources, and weather conditions. When monitoring occurs, information will be updated.

Daily Report From: 07/01

0.0 Acreage Change Since 06/30

MCS5 Lat: **63:19:36.0** Status: **U/U** Acres: **4,463.0** Option: **Limited**
904351 Lon: **155:33:51.6** Start Date: **06/22** Area: **SWS**
PNMCS5 Owner: **State** Unit: **AKAKS-Alaska-Other**
351 Name: **Page Mountain** Cause: **Lightning**

The fire was flown by aircraft 222ME who reported that it was 50 percent active, mostly burning at a rank 1 to 2, with isolated pockets of rank 3. Most of the growth is heading up into the hills, with limited growth backing down into the flats.

Last Report: 06/30

-77.0 Acreage Change Since 06/29

MBZ6 Lat: **66:18:35.5** Status: **U/U** Acres: **2,289.0** Option: **Limited**
931348 Lon: **144:03:11.9** Start Date: **06/22** Area: **UYD**
Owner: **State** Unit: **AKAKS-Alaska-Other**
348 Name: **Tractor Trail 2** Cause: **Lightning**

Last Report: 06/24

-2.9 Acreage Change Since 06/22

MBY7 Lat: **66:37:39.6** Status: **U/U** Acres: **10.2** Option: **Full**
Lon: **143:16:37.9** Start Date: **06/22** Area: **UYD**
Owner: **ANCSA** Unit: **AKDYN-Doyon, Limited**
341 Name: **Riffle** Cause: **Lightning**

Last Report: 06/23

0.0 Acreage Change Since 06/22

MBY6 Lat: **64:40:04.8** Status: **U/U** Acres: **2.0** Option: **Full**
Lon: **156:22:17.0** Start Date: **06/22** Area: **GAD**
Owner: **ANCSA** Unit: **AKVLN-Gana-a `Yoo, Limited**
340 Name: **Whiskey Creek** Cause: **Human**

Last Report: 06/25

0.9 Acreage Change Since 06/24

MBY2 Lat: **67:03:26.0** Status: **U/U** Acres: **1.0** Option: **Limited**
931338 Lon: **152:13:31.1** Start Date: **06/22** Area: **TAD**
Owner: **State** Unit: **AKAKS-Alaska-Other**
338 Name: **Alatna Hills** Cause: **Lightning**

Last Report: 06/28

0.0 Acreage Change Since 06/22

MB0R Lat: **61:07:48.0** Status: **U/U** Acres: **178.0** Option: **Limited**
904336 Lon: **163:14:24.0** Start Date: **06/22** Area: **SWS**
Owner: **USFWS** Unit: **AKYDR-Yukon Delta National Wildlife Refuge**
336 Name: **Takslesluk Lake** Cause: **Lightning**

Daily Report From: 07/01

-0.1 Acreage Change Since 06/22

MBX3 Lat: **65:16:26.7** Status: **F/A** Acres: **0.1** Option: **Limited**
Lon: **145:57:21.2** Start Date: **06/22** Area: **UYD**
Owner: **BLM** Unit: **AKEID-Steese National Conservation Area**
334 Name: **Steese Highway** Cause: **Lightning**

11N was unable to locate reported smoke and called it a false alarm.

These fires are currently in monitor status. Monitoring schedules are based on defined timeframes, but are dependent on available resources, and weather conditions. When monitoring occurs, information will be updated.

Last Report: 06/23 -0.9 Acreage Change Since 06/22
MBU7 Lat: **65:49:47.5** Status: **U/C** Acres: **0.1** Option: **Limited**
Lon: **160:04:40.1** Start Date: **06/21** Area: **GAD**
Owner: **BLM** Unit: **AKADD-Anchorage Field Office**
328 Name: **North Fork Buckland River 2** Cause: **Lightning**

Daily Report From: 07/01 0.0 Acreage Change Since 06/30
MBT0 Lat: **66:08:07.4** Status: **U/U** Acres: **80.0** Option: **Limited**
Lon: **146:15:20.6** Start Date: **06/21** Area: **UYD**
Owner: **USFWS** Unit: **AKYFR-Yukon Flats National Wildlife Refuge**
322 Name: **Beaver Creek** Cause: **Lightning**

Agency aircraft 11N reported fire 322 at 80 acrs with 20% active perimeter, interior smoldering, and burning in tundra with no significant change.

Last Report: 06/30 8,393.0 Acreage Change Since 06/29
MBS9 Lat: **65:48:46.7** Status: **U/U** Acres: **18,000.0** Option: **Limited**
Lon: **146:09:41.1** Start Date: **06/21** Area: **UYD**
Owner: **USFWS** Unit: **AKYFR-Yukon Flats National Wildlife Refuge**
321 Name: **Little Crazy Mountain** Cause: **Lightning**

Last Report: 06/29 207.0 Acreage Change Since 06/25
MBR8 Lat: **64:37:31.7** Status: **U/U** Acres: **217.0** Option: **Limited**
931317 Lon: **150:54:25.6** Start Date: **06/21** Area: **TAD**
Owner: **State** Unit: **AKAKS-Alaska-Other**
317 Name: **Snowshoe Creek** Cause: **Lightning**

Daily Report From: 07/01 0.0 Acreage Change Since 06/24
MBR5 Lat: **64:54:18.6** Status: **U/U** Acres: **400.0** Option: **Limited**
Lon: **153:16:54.1** Start Date: **06/21** Area: **TAD**
Owner: **USFWS** Unit: **AKNOR-Nowitna National Wildlife Refuge**
316 Name: **Little Mud River** Cause: **Lightning**

Plan is to continue to monitor incident via satellite detections and aviation resources as available and conditions allow.

Last Report: 06/29 874.6 Acreage Change Since 06/28
MBP5 Lat: **66:18:21.0** Status: **U/U** Acres: **2,606.0** Option: **Modified**
Lon: **153:25:52.0** Start Date: **06/21** Area: **TAD**
Owner: **BLM** Unit: **AKCYD-Central Yukon Field Office**
312 Name: **Bergman Creek** Cause: **Lightning**

Last Report: 06/26 -599.9 Acreage Change Since 06/20
MBM6 Lat: **65:21:14.0** Status: **U/U** Acres: **892.0** Option: **Limited**
931310 Lon: **162:17:11.4** Start Date: **06/20** Area: **GAD**
Owner: **State** Unit: **AKAKS-Alaska-Other**
310 Name: **Koyuk River** Cause: **Lightning**

These fires are currently in monitor status. Monitoring schedules are based on defined timeframes, but are dependent on available resources, and weather conditions. When monitoring occurs, information will be updated.

Last Report: 06/23 0.0 Acreage Change Since 06/22
MBL8 Lat: **67:45:39.4** Status: **U/C** Acres: **289.5** Option: **Full**
Lon: **162:32:19.0** Start Date: **06/20** Area: **GAD**
Owner: **NPS** Unit: **AKNOP-Noatak National Preserve**
307 Name: **Noatak River** Cause: **Lightning**

Last Report: 06/20 50.0 Acreage On 06/20
MBL6 Lat: **65:45:59.1** Status: **U/U** Acres: **50.0** Option: **Limited**
Lon: **154:55:33.2** Start Date: **06/20** Area: **GAD**
Owner: **USFWS** Unit: **AKKUR-Koyukuk National Wildlife Refuge**
306 Name: **Fry Island** Cause: **Lightning**

Last Report: 06/29 1,737.0 Acreage Change Since 06/28
MBL4 Lat: **64:19:03.6** Status: **U/U** Acres: **5,815.0** Option: **Limited**
931305 Lon: **152:10:15.6** Start Date: **06/20** Area: **TAD**
Owner: **BLM** Unit: **AKCYD-Central Yukon Field Office**
305 Name: **Wilderness** Cause: **Lightning**

Last Report: 06/23 197.0 Acreage Change Since 06/21
MBL3 Lat: **65:48:08.9** Status: **U/U** Acres: **200.0** Option: **Limited**
Lon: **159:58:51.6** Start Date: **06/20** Area: **GAD**
Owner: **BLM** Unit: **AKADD-Anchorage Field Office**
304 Name: **North Fork Buckland River 1** Cause: **Lightning**

Last Report: 06/27 0.0 Acreage Change Since 06/26
MBL5 Lat: **62:51:03.0** Status: **U/C** Acres: **90.0** Option: **Full**
913303 Lon: **142:07:16.0** Start Date: **06/20** Area: **TAS**
Owner: **ANCSA** Unit: **AKDYN-Doyon, Limited**
303 Name: **Northway Dot** Cause: **Lightning**

Daily Report From: 07/01 0.0 Acreage Change Since 06/27
MBL1 Lat: **65:45:34.2** Status: **U/U** Acres: **2,504.0** Option: **Limited**
Lon: **159:53:08.5** Start Date: **06/20** Area: **GAD**
Owner: **BLM** Unit: **AKADD-Anchorage Field Office**
302 Name: **South Fork Buckland River** Cause: **Lightning**

Fire was flown was zone aircraft N864SF. There was only one small area smoldering.

Last Report: 06/20 0.3 Acreage On 06/20
MBH9 Lat: **65:10:49.2** Status: **U/U** Acres: **0.3** Option: **Modified**
Lon: **165:09:37.4** Start Date: **06/20** Area: **GAD**
Owner: **ANCSA** Unit: **AKVLN-Mary's Igloo Native Corporation**
299 Name: **Imuruk Bason** Cause: **Lightning**

Last Report: 06/20 128.4 Acreage On 06/20
MBH3 Lat: **65:55:49.9** Status: **U/U** Acres: **128.4** Option: **Limited**
Lon: **165:50:35.5** Start Date: **06/20** Area: **GAD**
Owner: **State** Unit: **AKAKS-Alaska-Other**
297 Name: **Sango Creek** Cause: **Lightning**

These fires are currently in monitor status. Monitoring schedules are based on defined timeframes, but are dependent on available resources, and weather conditions. When monitoring occurs, information will be updated.

Last Report: 06/25		0.0 Acreage Change Since 06/21			
MBF0	Lat: 66:01:15.0	Status: U/U	Acres: 5.0	Option: Limited	
	Lon: 160:27:37.4		Start Date: 06/19	Area: GAD	
	Owner: BLM	Unit: AKADD-Anchorage Field Office			
295	Name: Buckland 4			Cause: Lightning	
Last Report: 06/25		1,691.0 Acreage Change Since 06/23			
MBE9	Lat: 66:01:15.0	Status: U/U	Acres: 2,338.0	Option: Limited	
	Lon: 160:27:37.8		Start Date: 06/19	Area: GAD	
	Owner: BLM	Unit: AKADD-Anchorage Field Office			
294	Name: Buckland 3			Cause: Lightning	
Last Report: 06/20		1.8 Acreage Change Since 06/19			
MBE8	Lat: 66:11:49.2	Status: U/U	Acres: 4.8	Option: Modified	
	Lon: 160:53:27.6		Start Date: 06/19	Area: GAD	
	Owner: ANCSA	Unit: AKVLN-Buckland Nunachiak Corporation			
293	Name: Buckland 2			Cause: Lightning	
Last Report: 06/27		-10.0 Acreage Change Since 06/26			
MBE7	Lat: 66:09:36.0	Status: U/C	Acres: 1,541.0	Option: Modified	
932292	Lon: 161:14:24.7		Start Date: 06/19	Area: GAD	
	Owner: BLM	Unit: AKADD-Anchorage Field Office			
292	Name: Buckland 1			Cause: Lightning	
Last Report: 06/20		3.9 Acreage Change Since 06/19			
MBE5	Lat: 65:24:26.5	Status: U/U	Acres: 37.6	Option: Limited	
	Lon: 162:30:50.0		Start Date: 06/19	Area: GAD	
	Owner: State	Unit: AKAKS-Alaska-Other			
287	Name: Kuzitrin River 9			Cause: Lightning	
Last Report: 06/20		0.0 Acreage Change Since 06/19			
MBE3	Lat: 65:12:41.5	Status: U/U	Acres: 0.1	Option: Modified	
	Lon: 164:26:21.5		Start Date: 06/19	Area: GAD	
	Owner: BLM	Unit: AKADD-Anchorage Field Office			
285	Name: Kuzitrin River 4			Cause: Lightning	
Last Report: 06/26		0.0 Acreage Change Since 06/20			
MBD7	Lat: 65:20:48.1	Status: U/U	Acres: 2.0	Option: Limited	
	Lon: 164:00:25.6		Start Date: 06/19	Area: GAD	
	Owner: BLM	Unit: AKADD-Anchorage Field Office			
282	Name: Kuzitrin River 6			Cause: Lightning	
Last Report: 06/20		0.4 Acreage Change Since 06/19			
MBD9	Lat: 65:16:37.3	Status: U/U	Acres: 0.5	Option: Modified	
	Lon: 164:30:02.5		Start Date: 06/19	Area: GAD	
	Owner: BLM	Unit: AKADD-Anchorage Field Office			
281	Name: Kuzitrin River 1			Cause: Lightning	

These fires are currently in monitor status. Monitoring schedules are based on defined timeframes, but are dependent on available resources, and weather conditions. When monitoring occurs, information will be updated.

Last Report: 06/26 9.9 Acreage Change Since 06/25
MBD5 Lat: **65:22:30.4** Status: **U/U** Acres: **10.0** Option: **Limited**
 Lon: **164:24:06.1** Start Date: **06/19** Area: **GAD**
 Owner: **BLM** Unit: **AKADD-Anchorage Field Office**
 279 Name: **Kuzitrin River 5** Cause: **Lightning**

Last Report: 06/26 14.0 Acreage Change Since 06/21
MBC4 Lat: **65:55:47.2** Status: **U/C** Acres: **131.0** Option: **Modified**
931271 Lon: **162:19:31.1** Start Date: **06/19** Area: **GAD**
 Owner: **ANCSA** Unit: **AKVLN-Deering Ipnatchiak Corporation**
 271 Name: **Kugruk River 2** Cause: **Lightning**

Last Report: 06/26 2,082.5 Acreage Change Since 06/21
MBC3 Lat: **65:47:40.4** Status: **U/U** Acres: **2,707.0** Option: **Modified**
931270 Lon: **162:18:37.1** Start Date: **06/19** Area: **GAD**
 Owner: **State** Unit: **AKAKS-Alaska-Other**
 270 Name: **Kugruk River 1** Cause: **Lightning**

Last Report: 06/28 0.0 Acreage Change Since 06/22
MBB0 Lat: **60:38:18.7** Status: **U/U** Acres: **16.0** Option: **Full**
904268 Lon: **162:49:51.1** Start Date: **06/18** Area: **SWS**
 Owner: **ANCSA** Unit: **AKVLN-Napakiak Corporation**
 268 Name: **Meroyuk River** Cause: **Lightning**

Last Report: 06/28 0.0 Acreage Change Since 06/21
MBB1 Lat: **60:24:49.6** Status: **U/U** Acres: **45.0** Option: **Limited**
904267 Lon: **163:03:59.7** Start Date: **06/18** Area: **SWS**
 Owner: **USFWS** Unit: **AKYDR-Yukon Delta National Wildlife Refuge**
 267 Name: **Tagayarak River** Cause: **Lightning**

Last Report: 06/22 0.0 Acreage Change Since 06/21
MBA4 Lat: **60:34:31.0** Status: **U/U** Acres: **24.0** Option: **Full**
904266 Lon: **161:51:46.0** Start Date: **06/19** Area: **SWS**
 Owner: **ANCSA** Unit: **AKVLN-Napaskiak Corporation**
 266 Name: **Pichmeof Lake** Cause: **Lightning**

Last Report: 06/28 0.0 Acreage Change Since 06/21
MA9J Lat: **62:18:05.9** Status: **U/U** Acres: **200.0** Option: **Limited**
 Lon: **161:37:31.1** Start Date: **06/18** Area: **GAD**
 Owner: **USFWS** Unit: **AKYDR-Yukon Delta National Wildlife Refuge**
 264 Name: **Wolf Creek Mountain** Cause: **Lightning**

Daily Report From: 07/01 0.0 Acreage Change Since 06/20
MA9D Lat: **65:31:29.7** Status: **U/U** Acres: **0.1** Option: **Limited**
 Lon: **146:38:04.6** Start Date: **06/18** Area: **UYD**
 Owner: **BLM** Unit: **AKEID-White Mountains National Recreation Area**
 263 Name: **Quartz** Cause: **Lightning**

11N was unable to locate reported smoke and called it a false alarm

These fires are currently in monitor status. Monitoring schedules are based on defined timeframes, but are dependent on available resources, and weather conditions. When monitoring occurs, information will be updated.

Daily Report From: 07/01 0.0 Acreage Change Since 06/30
MA8Q Lat: **66:04:21.7** Status: **U/U** Acres: **26,500.0** Option: **Limited**
Lon: **142:13:28.9** Start Date: **06/18** Area: **UYD**
Owner: **BLM** Unit: **AKEID-Eastern Interior Field Office**
262 Name: **Black River** Cause: **Lightning**

The North Star crew made it into the fire today. They engaged on one of the allotments smoke jumpers working on another allotment made significant progress today, hose lay was completed. Within the next three to four days they expect to do a burn out on the allotments. An EMT has been ordered for the fire and will arrive tomorrow. During the detection flight the fire was estimated to be 26,500 acres and 8.5 miles away from the allotments.

Last Report: 06/21 0.0 Acreage Change Since 06/19
MA7F Lat: **64:01:21.8** Status: **U/C** Acres: **12.0** Option: **Modified**
931260 Lon: **159:06:01.1** Start Date: **06/17** Area: **GAD**
Owner: **State** Unit: **AKAKS-Alaska-Other**
260 Name: **Stink Creek** Cause: **Lightning**

Last Report: 06/22 0.0 Acreage Change Since 06/16
904250 Lat: **63:23:26.3** Status: **U/U** Acres: **37.0** Option: **Limited**
Lon: **155:02:39.8** Start Date: **06/14** Area: **SWS**
Owner: **State** Unit: **AKAKS-Alaska-Other**
250 Name: **Sunshine Mountains** Cause: **Lightning**

Daily Report From: 07/01 163.1 Acreage Change Since 06/27
MAY0 Lat: **64:41:05.7** Status: **U/U** Acres: **268.4** Option: **Limited**
Lon: **146:33:53.3** Start Date: **06/14** Area: **MID**
Owner: **DOD** Unit: **AKFWQ-Fort Wainwright, Yukon TA**
248 Name: **Tower** Cause: **Human**

Fire was flown by 0FW, reports perimeter 10% active, creeping and smoldering in spruce and hardwood mix.

Last Report: 06/28 0.0 Acreage Change Since 06/19
MAR7 Lat: **60:57:11.7** Status: **U/C** Acres: **78.0** Option: **Full**
904245 Lon: **160:57:24.2** Start Date: **06/13** Area: **SWS**
PNMAR7 Owner: **ANCSA** Unit: **AKVLN-Kokarmut Corporation**
245 Name: **Kisarlik River** Cause: **Lightning**

Last Report: 06/28 0.0 Acreage Change Since 06/21
MAR6 Lat: **60:53:03.8** Status: **U/U** Acres: **46.5** Option: **Full**
904244 Lon: **162:42:31.9** Start Date: **06/13** Area: **SWS**
Owner: **ANCSA** Unit: **AKVLN-Kasigluk, Incorporated**
244 Name: **Nunavakpak Lake** Cause: **Lightning**

Last Report: 06/28 0.0 Acreage Change Since 06/21
MAK0 Lat: **60:30:01.2** Status: **U/U** Acres: **1.5** Option: **Full**
904241 Lon: **161:39:07.8** Start Date: **06/12** Area: **SWS**
PNMAK0 Owner: **ANCSA** Unit: **AKVLN-Oscarville Native Corporation**
241 Name: **Eek Lake** Cause: **Lightning**

These fires are currently in monitor status. Monitoring schedules are based on defined timeframes, but are dependent on available resources, and weather conditions. When monitoring occurs, information will be updated.

Last Report: 06/28 0.0 Acreage Change Since 06/21
MAJ7 Lat: **60:41:25.8** Status: **U/U** Acres: **3,640.0** Option: **Limited**
904240 Lon: **160:44:45.6** Start Date: **06/12** Area: **SWS**
PNMAJ7 Owner: **USFWS** Unit: **AKYDR-Yukon Delta National Wildlife Refuge**
240 Name: **Little Kasigluk** Cause: **Lightning**

Last Report: 06/19 0.0 Acreage Change Since 06/18
MAC7 Lat: **64:50:04.3** Status: **U/C** Acres: **82.5** Option: **Modified**
Lon: **160:34:39.0** Start Date: **06/11** Area: **GAD**
Owner: **BLM** Unit: **AKADD-Anchorage Field Office**
232 Name: **Inglutalik River** Cause: **Lightning**

Last Report: 06/21 0.0 Acreage Change Since 06/18
904227 Lat: **61:05:19.5** Status: **U/U** Acres: **776.0** Option: **Limited**
Lon: **157:53:02.6** Start Date: **06/11** Area: **SWS**
Owner: **State** Unit: **AKAKS-Alaska-Other**
227 Name: **Bakbuk Creek** Cause: **Lightning**

Last Report: 06/28 -248.0 Acreage Change Since 06/23
MAA8 Lat: **62:01:40.8** Status: **U/C** Acres: **5,084.0** Option: **Full**
932224 Lon: **161:33:04.7** Start Date: **06/11** Area: **GAD**
Owner: **BLM** Unit: **AKADD-Anchorage Field Office**
224 Name: **Kuyukutuk River** Cause: **Lightning**

Last Report: 06/15 0.0 Acreage Change Since 06/14
L99U Lat: **66:56:48.3** Status: **U/U** Acres: **22.8** Option: **Limited**
931221 Lon: **155:02:16.8** Start Date: **06/10** Area: **GAD**
Owner: **County** Unit: **AKAKS-Northwest Arctic Borough**
221 Name: **Lake Minakokosa** Cause: **Human**

Daily Report From: 07/01 0.0 Acreage Change Since 06/28
L987 Lat: **65:14:37.6** Status: **U/U** Acres: **80,907.0** Option: **Limited**
Lon: **160:06:06.5** Start Date: **06/10** Area: **GAD**
Owner: **BLM** Unit: **AKADD-Anchorage Field Office**
218 Name: **North River** Cause: **Lightning**

Fire was flown by zone aircraft N864SF. It showed minor activity and was receiving light precipitation.

Daily Report From: 07/01 0.0 Acreage Change Since 06/29
L98W Lat: **65:19:31.2** Status: **U/U** Acres: **1,049.2** Option: **Limited**
Lon: **142:33:16.6** Start Date: **06/10** Area: **UYD**
Owner: **NPS** Unit: **AKYCP-Yukon-Charley Rivers National Preserve**
217 Name: **Yukon Charley** Cause: **Lightning**

Fire monitored by N9011N. No changes, 5% active perimeter, 2 smokes interior, 1 smoke northern interior.

Last Report: 06/26 0.0 Acreage Change Since 06/13
L98V Lat: **64:59:06.4** Status: **U/C** Acres: **21.4** Option: **Full**
Lon: **161:39:25.6** Start Date: **06/10** Area: **GAD**
Owner: **ANCSA** Unit: **AKVLN-Elim Native Corporation**
216 Name: **Darby Mtns** Cause: **Lightning**

These fires are currently in monitor status. Monitoring schedules are based on defined timeframes, but are dependent on available resources, and weather conditions. When monitoring occurs, information will be updated.

Daily Report From: 07/01 0.0 Acreage Change Since 06/30
L976 Lat: **65:48:07.9** Status: **U/U** Acres: **14,000.0** Option: **Limited**
Lon: **145:48:30.6** Start Date: **06/09** Area: **UYD**
Owner: **BLM** Unit: **AKEID-Steese National Conservation Area**
212 Name: **Marr** Cause: **Lightning**

Fire observations made by 11N today reported no significant change from 6/30 with 60% active perimeter, smoldering, burning in an old burn of black spruce.

Last Report: 06/09 1.3 Acreage On 06/09
L975 Lat: **65:53:09.6** Status: **U/U** Acres: **1.3** Option: **Limited**
Lon: **152:00:31.0** Start Date: **06/09** Area: **TAD**
Owner: **BLM** Unit: **AKCYD-Central Yukon Field Office**
211 Name: **Trouble Mountain** Cause: **Lightning**

Last Report: 06/11 -3.6 Acreage Change Since 06/10
L97L Lat: **63:50:06.0** Status: **U/U** Acres: **200.0** Option: **Full**
Lon: **160:30:52.9** Start Date: **06/09** Area: **GAD**
Owner: **ANCSA** Unit: **AKVLN-Unalakleet Native Corporation**
207 Name: **South River Hills** Cause: **Lightning**

Last Report: 06/29 0.0 Acreage Change Since 06/25
MAN9 Lat: **65:18:13.7** Status: **U/U** Acres: **200.0** Option: **Limited**
911201 Lon: **146:35:20.1** Start Date: **06/08** Area: **FAS**
Owner: **State** Unit: **AKAKS-Alaska-Other**
201 Name: **Cripple Creek** Cause: **Lightning**

Last Report: 06/13 -2.1 Acreage Change Since 06/11
L96L Lat: **63:36:58.5** Status: **U/U** Acres: **112.9** Option: **Limited**
Lon: **157:58:58.4** Start Date: **06/08** Area: **GAD**
Owner: **USFWS** Unit: **AKINR-Innoko National Wildlife Refuge**
199 Name: **Innoko River** Cause: **Lightning**

Daily Report From: 07/01 0.4 Acreage Change Since 06/28
L946 Lat: **60:21:50.5** Status: **U/C** Acres: **14.2** Option: **Full**
903191 Lon: **151:04:22.4** Start Date: **06/07** Area: **KKS**
Owner: **USFWS** Unit: **AKKNR-Kenai National Wildlife Refuge**
191 Name: **Coal Creek** Cause: **Lightning**

No visible smoke. Fire remains in monitor status.

Last Report: 06/06 0.1 Acreage On 06/06
L93Y Lat: **60:40:27.6** Status: **U/U** Acres: **0.1** Option: **Limited**
903186 Lon: **150:20:46.7** Start Date: **06/06** Area: **KKS**
Owner: **USFWS** Unit: **AKKNR-Kenai National Wildlife Refuge**
186 Name: **Bear Lake** Cause: **Lightning**

These fires are currently in monitor status. Monitoring schedules are based on defined timeframes, but are dependent on available resources, and weather conditions. When monitoring occurs, information will be updated.

Last Report: 06/09 0.0 Acreage Change Since 06/06
L93W Lat: **65:58:16.2** Status: **U/U** Acres: **19.7** Option: **Limited**
Lon: **152:03:11.9** Start Date: **06/06** Area: **TAD**
Owner: **BLM** Unit: **AKCYD-Central Yukon Field Office**
182 Name: **Gates** Cause: **Lightning**

Daily Report From: 07/01 0.0 Acreage Change Since 06/28
L92P Lat: **60:04:57.7** Status: **U/C** Acres: **126.0** Option: **Critical**
903179 Lon: **151:11:03.3** Start Date: **06/05** Area: **KKS**
Owner: **State** Unit: **AKAKS-Alaska-Other**
179 Name: **Tustumena Lake** Cause: **Lightning**

Fire was checked, no visible smoke.

Daily Report From: 07/01 300.0 Acreage Change Since 06/30
MCS3 Lat: **63:18:27.2** Status: **U/U** Acres: **46,991.0** Option: **Limited**
904174 Lon: **157:23:16.4** Start Date: **06/05** Area: **SWS**
PNMCS3 Owner: **State** Unit: **AKAKS-Alaska-Other**
174 Name: **Old Grouch Top** Cause: **Lightning**

The fire was flown by aircraft 222ME who reported that it was 50 percent active, burning mostly at a rank 1 to 2, with some areas burning at a rank 4. The fire was showing growth to the western and northern sides, and the area that had crossed the Dishna River to the east was 80 to 90 percent active.

Last Report: 06/09 0.0 Acreage Change Since 06/03
L9W2 Lat: **66:08:40.0** Status: **U/U** Acres: **0.1** Option: **Modified**
Lon: **151:51:18.4** Start Date: **06/02** Area: **TAD**
Owner: **USFWS** Unit: **AKKAR-Kanuti National Wildlife Refuge**
164 Name: **Old Dummy Lake** Cause: **Lightning**

Last Report: 06/07 0.0 Acreage Change Since 06/02
L9PU Lat: **59:16:16.0** Status: **U/C** Acres: **4.0** Option: **Critical**
931154 Lon: **135:38:49.0** Start Date: **05/27** Area: **TNF**
PNL9PU Owner: **Private** Unit: **AKPRI-Private**
154 Name: **8.5 Mile** Cause: **Human**

Last Report: 06/17 0.0 Acreage Change Since 05/26
L9GV Lat: **65:20:17.4** Status: **U/U** Acres: **1,661.0** Option: **Limited**
931132 Lon: **154:35:49.2** Start Date: **05/21** Area: **TAD**
Owner: **State** Unit: **AKAKS-Alaska-Other**
132 Name: **Melozitna** Cause: **Lightning**

Daily Report From: 07/01 0.0 Acreage Change Since 06/27
L8P7 Lat: **63:54:22.7** Status: **U/U** Acres: **34,499.0** Option: **Limited**
932077 Lon: **146:00:07.6** Start Date: **04/30** Area: **MID**
PDL8P7 Owner: **DOD** Unit: **AKFWQ-Fort Wainwright, Donnelly TA**
077 Name: **Oregon Lakes** Cause: **Human**

700FW performed reconnaissance and reported the fire had not changed size and was still showing areas of interior smoke, burning in mixed hardwoods.

These fires are currently in monitor status. Monitoring schedules are based on defined timeframes, but are dependent on available resources, and weather conditions. When monitoring occurs, information will be updated.

Last Report: 01/01

0.1 Acreage On 01/01

KU13

Lat: **65:01:36.4**

Status: **U/U**

Acres: **0.1**

Option: **Modified**

Lon: **141:15:00.9**

Start Date: **01/01**

Area: **UYD**

Owner: **ANCSA**

Unit: **AKDYN-Doyon, Limited**

001

Name: **Windfall Mountain Overwinter**

Cause: **Lightning**

Daily Report From: 07/01

0.0 Acreage Change Since 06/30

MC04 Lat: **61:31:13.2** Status: **Out 07/01** Acres: **0.1** Option: **Critical**
901415 Lon: **149:32:52.3** Start Date: **06/30** Area: **MSS**
Owner: **ANCSA** Unit: **AKVLN-Knikatnu, Incorporated**
415 Name: **Hayfield Road** Cause: **Undetermined**

Forestry personnel inspected the area and found no signs of heat. Fire called out.

Daily Report From: 07/01

50.0 Acreage Change Since 06/23

MB1W Lat: **65:21:09.8** Status: **Out 07/01** Acres: **60.0** Option: **Limited**
Lon: **147:13:15.3** Start Date: **06/23** Area: **UYD**
Owner: **BLM** Unit: **AKEID-White Mountains National Recreation Area**
364 Name: **Ophir Creek** Cause: **Lightning**

11N reported fire out with 60 final acres.

Daily Report From: 07/01

25.4 Acreage Change Since 06/21

MBT2 Lat: **65:24:32.4** Status: **Out 07/01** Acres: **29.4** Option: **Limited**
Lon: **146:55:48.4** Start Date: **06/21** Area: **UYD**
Owner: **BLM** Unit: **AKEID-White Mountains National Recreation Area**
325 Name: **Champion** Cause: **Lightning**

11N call the fire out at 2034 and 29.4 final acres.

Daily Report From: 07/01

0.0 Acreage Change Since 06/27

MBQ0 Lat: **63:56:48.9** Status: **Out 07/01** Acres: **0.1** Option: **Limited**
Lon: **146:18:48.3** Start Date: **06/21** Area: **MID**
Owner: **DOD** Unit: **AKFWQ-Fort Wainwright, Donnelly TA**
313 Name: **Oklahoma Range 3** Cause: **Human**

700FW performed reconnaissance and reported the fire to be out due to precipitation over the fire.

Daily Report From: 07/01

0.0 Acreage Change Since 06/25

MAX9 Lat: **65:20:43.6** Status: **Out 07/01** Acres: **229.1** Option: **Limited**
Lon: **141:21:25.9** Start Date: **06/14** Area: **UYD**
Owner: **ANCSA** Unit: **AKDYN-Doyon, Limited**
247 Name: **Waterfall Creek** Cause: **Lightning**

This fire was declared out.

Last Report: 05/01

2,755.0 Acreage Change Since 04/30

Lat: **63:56:02.4** Status: **RX** Acres: **13,611.0** Option: **NOENTRY**
Lon: **145:36:09.6** Start Date: **02/08** Area: **MID**
Owner: **DOD** Unit: **AKFWQ-Fort Wainwright**
Name: **MID MIPR 2019** Cause: **Human**

RX1

Last Report: 05/09


4.0 Acreage On 05/09


Lat: **63:54:01.5** Status: **RX** Acres: **4.0** Option: **Full**
Lon: **145:17:28.6** Start Date: **05/09** Area: **DAS**
Owner: **State** Unit: **AKAKS-Alaska-Other**
Name: **BISON RX** Cause: **Human**

912DRX

DRX

CURRENTLY ASSIGNED TYPE 1, 2, AND 2IA CREWS IN ALASKA

 Req Status: Ferry, Filled, Pending, Tentative Release AND Inc Type: Fire - Wildfire AND Inc GACC Org Name: Alaska Interagency Coordination Center AND Filled Catalog Item Name: Crew, Type 1, Crew, Type 2, Crew, Type 2 IA

 Filled Catalog Item Name: Ascending order

Inc Name: BLACK RIVER												
Assignment Name	Filled Catalog Item Name	Res Prov State	Inc Number	Mob ETA	Inc Type	Req Number	Res GACC Org Unit Code	Res Prov Org Unit Code	(Current Cognos Date\Time) - Mob ETD	Demob ETD	Lat Decimal	Long Decimal
CREW - T2 - K RIVER (AK-YTDC)	Crew, Type 2	AK	AK-UYD-000262	Jun 28, 2019	Fire - Wildfire	C-1	AK-ACC	AK-TAD	4 days		66.072777	-142.224443
CREW - T2 - North Star (AK-ACC)	Crew, Type 2	AK	AK-UYD-000262	Jun 30, 2019	Fire - Wildfire	C-2	AK-ACC	AK-AKD	2 days		66.072777	-142.224443

2

Inc Name: BOUNDARY RIVER												
Assignment Name	Filled Catalog Item Name	Res Prov State	Inc Number	Mob ETA	Inc Type	Req Number	Res GACC Org Unit Code	Res Prov Org Unit Code	(Current Cognos Date\Time) - Mob ETD	Demob ETD	Lat Decimal	Long Decimal
CREW - T2 - CHEVAK #1 (AK-MSSC)	Crew, Type 2	AK	AK-TAS-913362	Jun 27, 2019	Fire - Wildfire	C-5	AK-ACC	AK-SWS	5 days		62.859444	-142.236666
CREW - T2 - Fairbanks 2 (AK-FASC)	Crew, Type 2	AK	AK-TAS-913362		Fire - Wildfire	C-7	AK-ACC	AK-FAS			62.859444	-142.236666
CREW - T2 - UPPER KALSKAG (AK-MSSC)	Crew, Type 2	AK	AK-TAS-913362	Jun 24, 2019	Fire - Wildfire	C-2	AK-ACC	AK-SWS	8 days		62.859444	-142.236666
CREW - T2IA - Eastern MT Interagency Crew (MT-LEC)	Crew, Type 2 IA	MT	AK-TAS-913362	Jun 27, 2019	Fire - Wildfire	C-1	MT-NRC	MT-NCD	5 days		62.859444	-142.236666

CURRENTLY ASSIGNED TYPE 1, 2, AND 2IA CREWS IN ALASKA

 Req Status: Ferry, Filled, Pending, Tentative Release AND Inc Type: Fire - Wildfire AND Inc GACC Org Name: Alaska Interagency Coordination Center AND Filled Catalog Item Name: Crew, Type 1, Crew, Type 2, Crew, Type 2 IA

 Filled Catalog Item Name: Ascending order

Inc Name: BOUNDARY RIVER

Assignment Name	Filled Catalog Item Name	Res Prov State	Inc Number	Mob ETA	Inc Type	Req Number	Res GACC Org Unit Code	Res Prov Org Unit Code	(Current Cognos Date\Time) - Mob ETD	Demob ETD	Lat Decimal	Long Decimal
CREW - T2IA - FEATHER RIVER (CA-PNFC)	Crew, Type 2 IA	CA	AK-TAS-913362		Fire - Wildfire	C-6	CA-ONCC	CA-PNF			62.859444	-142.236666
CREW - T2IA - GREAT NORTHERN (MT-KIC)	Crew, Type 2 IA	MT	AK-TAS-913362	Jun 27, 2019	Fire - Wildfire	C-4	MT-NRC	MT-FNF	5 days		62.859444	-142.236666

6

Inc Name: CARIBOU CREEK


Assignment Name	Filled Catalog Item Name	Res Prov State	Inc Number	Mob ETA	Inc Type	Req Number	Res GACC Org Unit Code	Res Prov Org Unit Code	(Current Cognos Date\Time) - Mob ETD	Demob ETD	Lat Decimal	Long Decimal
CREW - T1 - Chena IHC (AK-ACC)	Crew, Type 1	AK	AK-FAS-911255	Jun 16, 2019	Fire - Wildfire	C-1	AK-ACC	AK-AKD	15 days		64.989999	-146.965277
CREW - T2 - YUKON FLATS (AK-YTDC)	Crew, Type 2	AK	AK-FAS-911255	Jun 21, 2019	Fire - Wildfire	C-8	AK-ACC	AK-UYD	11 days		64.989999	-146.965277
CREW - T2IA - Klamath Crew 14 (CA-YICC)	Crew, Type 2 IA	CA	AK-FAS-911255		Fire - Wildfire	C-17	CA-ONCC	CA-KNF			64.989999	-146.965277
CREW - T2IA - REDDING (CA-ONCC)	Crew, Type 2 IA	CA	AK-FAS-911255	Jun 26, 2019	Fire - Wildfire	C-13	CA-ONCC	CA-ONC	6 days		64.989999	-146.965277
CREW - T2IA - SRV #10 (OR-VAC)	Crew, Type 2 IA	OR	AK-FAS-911255	Jun 30, 2019	Fire - Wildfire	C-16	OR-NWC	OR-VAD	2 days		64.989999	-146.965277

CURRENTLY ASSIGNED TYPE 1, 2, AND 2IA CREWS IN ALASKA

 Req Status: Ferry, Filled, Pending, Tentative Release AND Inc Type: Fire - Wildfire AND Inc GACC Org Name: Alaska Interagency Coordination Center AND Filled Catalog Item Name: Crew, Type 1, Crew, Type 2, Crew, Type 2 IA


 Filled Catalog Item Name: Ascending order

Inc Name: CARIBOU CREEK

Assignment Name	Filled Catalog Item Name 	Res Prov State	Inc Number	Mob ETA	Inc Type	Req Number	Res GACC Org Unit Code	Res Prov Org Unit Code	(Current Cognos Date\Time) - Mob ETD	Demob ETD	Lat Decimal	Long Decimal
CREW - T2IA - Tanana Chiefs (AK-TASC)	Crew, Type 2 IA	AK	AK-FAS-911255	Jun 17, 2019	Fire - Wildfire	C-4	AK-ACC	AK-TAS	15 days		64.989999	-146.965277
CREW - T2IA - WHITE MOUNTAIN (AK-FASC)	Crew, Type 2 IA	AK	AK-FAS-911255	Jun 19, 2019	Fire - Wildfire	C-5	AK-ACC	AK-FAS	13 days		64.989999	-146.965277


7

Inc Name: CHRISTIAN RIVER

Assignment Name	Filled Catalog Item Name 	Res Prov State	Inc Number	Mob ETA	Inc Type	Req Number	Res GACC Org Unit Code	Res Prov Org Unit Code	(Current Cognos Date\Time) - Mob ETD	Demob ETD	Lat Decimal	Long Decimal
CREW - T1 - Sawtooth IHC (ID-SCC)	Crew, Type 1	ID	AK-UYD-000379	Jun 28, 2019	Fire - Wildfire	C-2	UT-GBC	ID-STF	4 days		67.493055	-145.396666
CREW - T2IA - FOLSOM LAKE (CA-CICC)	Crew, Type 2 IA	CA	AK-UYD-000379	Jun 30, 2019	Fire - Wildfire	C-4	CA-ONCC	CA-CND	2 days		67.493055	-145.396666

2

Inc Name: EAGLE

Assignment Name	Filled Catalog Item Name 	Res Prov State	Inc Number	Mob ETA	Inc Type	Req Number	Res GACC Org Unit Code	Res Prov Org Unit Code	(Current Cognos Date\Time) - Mob ETD	Demob ETD	Lat Decimal	Long Decimal
CREW - T1 - TAHOE IHC (CA-TNF) (CA-GVCC)	Crew, Type 1	CA	AK-UYD-000355	Jun 26, 2019	Fire - Wildfire	C-1	CA-ONCC	CA-TNF	6 days		64.7575	-141.013888
CREW - T2IA - Diamond Mountain IHC (CA-SIFC)	Crew, Type 2 IA	CA	AK-UYD-000355	Jun 26,	Fire - Wildfire	C-2	CA-ONCC	CA-NOD	6 days		64.7575	-141.013888

CURRENTLY ASSIGNED TYPE 1, 2, AND 2IA CREWS IN ALASKA

▼ Req Status: Ferry, Filled, Pending, Tentative Release AND Inc Type: Fire - Wildfire AND Inc GACC Org Name: Alaska Interagency Coordination Center AND Filled Catalog Item Name: Crew, Type 1, Crew, Type 2, Crew, Type 2 IA

↕ Filled Catalog Item Name: Ascending order

Inc Name: EAGLE												
Assignment Name	Filled Catalog Item Name	Res Prov State	Inc Number	Mob ETA	Inc Type	Req Number	Res GACC Org Unit Code	Res Prov Org Unit Code	(Current Cognos Date\Time) - Mob ETD	Demob ETD	Lat Decimal	Long Decimal
				2019								

2

Inc Name: HADWEENZIC RIVER												
Assignment Name	Filled Catalog Item Name	Res Prov State	Inc Number	Mob ETA	Inc Type	Req Number	Res GACC Org Unit Code	Res Prov Org Unit Code	(Current Cognos Date\Time) - Mob ETD	Demob ETD	Lat Decimal	Long Decimal
CREW - T1 - Midnight Sun IHC (AK-ACC)	Crew, Type 1	AK	AK-UYD-000337	Jun 26, 2019	Fire - Wildfire	C-1	AK-ACC	AK-AKD	6 days		66.607777	-146.554444

1


Inc Name: IKSGIZA												
Assignment Name	Filled Catalog Item Name	Res Prov State	Inc Number	Mob ETA	Inc Type	Req Number	Res GACC Org Unit Code	Res Prov Org Unit Code	(Current Cognos Date\Time) - Mob ETD	Demob ETD	Lat Decimal	Long Decimal
CREW - T2IA - DEVILS CANYON (WY-CDC)	Crew, Type 2 IA	WY	AK-TAD-000318	Jun 26, 2019	Fire - Wildfire	C-1	CO-RMC	WY-WBD	6 days		64.750277	-150.349166

1


Inc Name: LAKE LOUISE												
Assignment Name	Filled Catalog Item Name	Res Prov State	Inc Number	Mob ETA	Inc Type	Req Number	Res GACC Org Unit Code	Res Prov Org Unit Code	(Current Cognos Date\Time) - Mob ETD	Demob ETD	Lat Decimal	Long Decimal
CREW - T2 - UAF Nanooks	Crew, Type 2	AK	AK-	Jul 1,	Fire -	C-2	AK-ACC	AK-DFS	1 day		62.328054	-146.769721

CURRENTLY ASSIGNED TYPE 1, 2, AND 2IA CREWS IN ALASKA

 Req Status: Ferry, Filled, Pending, Tentative Release AND Inc Type: Fire - Wildfire AND Inc GACC Org Name: Alaska Interagency Coordination Center AND Filled Catalog Item Name: Crew, Type 1, Crew, Type 2, Crew, Type 2 IA


 Filled Catalog Item Name: Ascending order

Inc Name: LAKE LOUISE

Assignment Name	Filled Catalog Item Name 	Res Prov State	Inc Number	Mob ETA	Inc Type	Req Number	Res GACC Org Unit Code	Res Prov Org Unit Code	(Current Cognos Date\Time) - Mob ETD	Demob ETD	Lat Decimal	Long Decimal
Fire Crew (AK-LCSC)			CRS-914416	2019	Wildfire							
CREW - T2IA - GANNETT GLACIER (AK-MSSC)	Crew, Type 2 IA	AK	AK-CRS-914416	Jul 1, 2019	Fire - Wildfire	C-1	AK-ACC	AK-MSS	1 day		62.328054	-146.769721


2

Inc Name: NINETYEIGHT CREEK

Assignment Name	Filled Catalog Item Name 	Res Prov State	Inc Number	Mob ETA	Inc Type	Req Number	Res GACC Org Unit Code	Res Prov Org Unit Code	(Current Cognos Date\Time) - Mob ETD	Demob ETD	Lat Decimal	Long Decimal
CREW - T1 - LOS PADRES IHC (CA-LPCC)	Crew, Type 1	CA	AK-MID-000391		Fire - Wildfire	C-2	CA-OSCC	CA-LPF			64.595833	-146.204722
CREW - T2 - MINTO (AK-YTDC)	Crew, Type 2	AK	AK-MID-000391	Jun 28, 2019	Fire - Wildfire	C-5	AK-ACC	AK-TAD	4 days		64.595833	-146.204722
CREW - T2IA - BOISE NF CREW 8 (ID-BDC)	Crew, Type 2 IA	ID	AK-MID-000391	Jun 27, 2019	Fire - Wildfire	C-1	UT-GBC	ID-BOF	5 days		64.595833	-146.204722
CREW - T2IA - LASSEN CREW 9 (CA-SIFC)	Crew, Type 2 IA	CA	AK-MID-000391		Fire - Wildfire	C-3	CA-ONCC	CA-LNF			64.595833	-146.204722

4

Inc Name: SHOVEL CREEK

Assignment Name	Filled Catalog Item Name 	Res Prov State	Inc Number	Mob ETA	Inc Type	Req Number	Res GACC Org Unit Code	Res Prov Org Unit Code	(Current Cognos Date\Time) - Mob ETD	Demob ETD	Lat Decimal	Long Decimal
CREW - T1 - BOISE IHC (ID-BDC)	Crew, Type 1	ID	AK-	Jun	Fire -	C-5009	UT-GBC	ID-BOF	4 days		64.986666	-148.415277


CURRENTLY ASSIGNED TYPE 1, 2, AND 2IA CREWS IN ALASKA


▼ Req Status: Ferry, Filled, Pending, Tentative Release AND Inc Type: Fire - Wildfire AND Inc GACC Org Name: Alaska Interagency Coordination Center AND Filled Catalog Item Name: Crew, Type 1, Crew, Type 2, Crew, Type 2 IA


↕ Filled Catalog Item Name: Ascending order

Inc Name: SHOVEL CREEK												
Assignment Name	Filled Catalog Item Name ▲	Res Prov State	Inc Number	Mob ETA	Inc Type	Req Number	Res GACC Org Unit Code	Res Prov Org Unit Code	(Current Cognos Date\Time) - Mob ETD	Demob ETD	Lat Decimal	Long Decimal
			FAS-911319	28, 2019	Wildfire							
CREW - T1 - Chief Mountain IHC (MT-BFAC)	Crew, Type 1	MT	AK-FAS-911319	Jun 22, 2019	Fire - Wildfire	C-1	MT-NRC	MT-BFA	10 days		64.986666	-148.415277
CREW - T1 - GOLDEN EAGLES IHC (CA-MVIC)	Crew, Type 1	CA	AK-FAS-911319	Jun 22, 2019	Fire - Wildfire	C-4	CA-OSCC	CA-SYC	10 days		64.986666	-148.415277
CREW - T1 - Helena IHC (MT-HDC)	Crew, Type 1	MT	AK-FAS-911319	Jun 26, 2019	Fire - Wildfire	C-5004	MT-NRC	MT-HLF	6 days		64.986666	-148.415277
CREW - T1 - MENDOCINO IHC (CA-MNFC)	Crew, Type 1	CA	AK-FAS-911319		Fire - Wildfire	C-5012	CA-ONCC	CA-MNF			64.986666	-148.415277
CREW - T1 - Pioneer Peak IHC (AK-MSSC)	Crew, Type 1	AK	AK-FAS-911319	Jun 26, 2019	Fire - Wildfire	C-10	AK-ACC	AK-MSS	6 days		64.986666	-148.415277
CREW - T1 - Salmon River IHC - Crew 4 (CA-YICC)	Crew, Type 1	CA	AK-FAS-911319		Fire - Wildfire	C-5011	CA-ONCC	CA-KNF			64.986666	-148.415277
CREW - T1 - TRUCKEE IHC (CA-TNF) (CA-GVCC)	Crew, Type 1	CA	AK-FAS-911319	Jun 26, 2019	Fire - Wildfire	C-5002	CA-ONCC	CA-TNF	6 days		64.986666	-148.415277
CREW - T1- Lewis & Clark IHC (MT-GDC)	Crew, Type 1	MT	AK-FAS-911319	Jun 22, 2019	Fire - Wildfire	C-5006	MT-NRC	MT-HLF	10 days		64.986666	-148.415277
CREW - T2 - Kusilvak (AK-GADC)	Crew, Type 2	AK	AK-FAS-911319	Jun 22,	Fire - Wildfire	C-2	AK-ACC	AK-GAD	10 days		64.986666	-148.415277

CURRENTLY ASSIGNED TYPE 1, 2, AND 2IA CREWS IN ALASKA

 Req Status: Ferry, Filled, Pending, Tentative Release AND Inc Type: Fire - Wildfire AND Inc GACC Org Name: Alaska Interagency Coordination Center AND Filled Catalog Item Name: Crew, Type 1, Crew, Type 2, Crew, Type 2 IA


 Filled Catalog Item Name: Ascending order


Inc Name: SHOVEL CREEK												
Assignment Name	Filled Catalog Item Name 	Res Prov State	Inc Number	Mob ETA	Inc Type	Req Number	Res GACC Org Unit Code	Res Prov Org Unit Code	(Current Cognos Date\Time) - Mob ETD	Demob ETD	Lat Decimal	Long Decimal
				2019								
CREW - T2 - SOUTHWEST #1 (AK-MSSC)	Crew, Type 2	AK	AK-FAS-911319	Jun 25, 2019	Fire - Wildfire	C-11	AK-ACC	AK-SWS	7 days		64.986666	-148.415277
CREW - T1 - Crane Valley Hotshots IHC (CA-SICC)	Crew, Type 2 IA	CA	AK-FAS-911319	Jun 22, 2019	Fire - Wildfire	C-8	CA-OSCC	CA-SNF	10 days		64.986666	-148.415277
CREW - T1 - IDAHO PANHANDLE IHC (ID-CDC)	Crew, Type 2 IA	ID	AK-FAS-911319	Jun 22, 2019	Fire - Wildfire	C-7	MT-NRC	ID-IPF	10 days		64.986666	-148.415277
CREW - T2IA - BILLINGS CREW #1 (MT-BDC)	Crew, Type 2 IA	MT	AK-FAS-911319	Jun 26, 2019	Fire - Wildfire	C-5003	MT-NRC	MT-BID	6 days		64.986666	-148.415277
CREW - T2IA - PAYETTE REGULARS (ID-PAC)	Crew, Type 2 IA	ID	AK-FAS-911319	Jun 28, 2019	Fire - Wildfire	C-5008	UT-GBC	ID-PAF	4 days		64.986666	-148.415277
CREW - T2IA - SOUTHERN IDAHO INTERAGENCY (ID-SCC)	Crew, Type 2 IA	ID	AK-FAS-911319	Jun 28, 2019	Fire - Wildfire	C-5007	UT-GBC	ID-STF	4 days		64.986666	-148.415277


16

Inc Name: SWAN LAKE

CURRENTLY ASSIGNED TYPE 1, 2, AND 2IA CREWS IN ALASKA

 Req Status: Ferry, Filled, Pending, Tentative Release AND Inc Type: Fire - Wildfire AND Inc GACC Org Name: Alaska Interagency Coordination Center AND Filled Catalog Item Name: Crew, Type 1, Crew, Type 2, Crew, Type 2 IA

 Filled Catalog Item Name: Ascending order

Inc Name: SWAN LAKE												
Assignment Name	Filled Catalog Item Name 	Res Prov State	Inc Number	Mob ETA	Inc Type	Req Number	Res GACC Org Unit Code	Res Prov Org Unit Code	(Current Cognos Date\Time) - Mob ETD	Demob ETD	Lat Decimal	Long Decimal
CREW - T1 - BAKER RIVER IHC (WA-PSC)	Crew, Type 1	WA	AK-KKS-903181	Jun 24, 2019	Fire - Wildfire	C-13	OR-NWC	WA-MSF	8 days		60.630554	-150.437777
CREW - T1 - LAKEVIEW IHC (OR-LFC)	Crew, Type 1	OR	AK-KKS-903181	Jun 19, 2019	Fire - Wildfire	C-9	OR-NWC	OR-KFD	13 days		60.630554	-150.437777
CREW - T1 - La Grande IHC (OR-BMC)	Crew, Type 1	OR	AK-KKS-903181	Jun 24, 2019	Fire - Wildfire	C-14	OR-NWC	OR-WWF	8 days		60.630554	-150.437777
CREW - T1 - Redmond IHC (OR-COC)	Crew, Type 1	OR	AK-KKS-903181	Jun 19, 2019	Fire - Wildfire	C-6	OR-NWC	OR-DEF	13 days		60.630554	-150.437777
CREW - T1 - VALE IHC (OR-VAC)	Crew, Type 1	OR	AK-KKS-903181	Jun 19, 2019	Fire - Wildfire	C-7	OR-NWC	OR-VAD	13 days		60.630554	-150.437777
CREW - T1 - WOLF CREEK IHC (OR-RICC)	Crew, Type 1	OR	AK-KKS-903181	Jun 19, 2019	Fire - Wildfire	C-5	OR-NWC	OR-UPF	13 days		60.630554	-150.437777
CREW - T1 - Winema IHC (OR-LFC)	Crew, Type 1	OR	AK-KKS-903181	Jun 19, 2019	Fire - Wildfire	C-8	OR-NWC	OR-FWF	13 days		60.630554	-150.437777
CREW - T2 - DELTA #1 (AK-DASC)	Crew, Type 2	AK	AK-KKS-903181	Jun 21, 2019	Fire - Wildfire	C-10	AK-ACC	AK-DAS	11 days		60.630554	-150.437777
CREW - T2 - Kobuk Valley (AK-GADC)	Crew, Type 2	AK	AK-KKS-903181	Jun 20, 2019	Fire - Wildfire	C-12	AK-ACC	AK-GAD	12 days		60.630554	-150.437777
CREW - T2 - YUKON (AK-KIDC)	Crew, Type 2	AK	AK-KKS-903181	Jun 16, 2019	Fire - Wildfire	C-4	AK-ACC	AK-KKS	16 days		60.630554	-150.437777
CREW - T2 - Yukon-Koyukuk (AK-GADC)	Crew, Type 2	AK	AK-KKS-903181	Jun 20, 2019	Fire - Wildfire	C-11	AK-ACC	AK-GAD	12 days		60.630554	-150.437777

CURRENTLY ASSIGNED TYPE 1, 2, AND 2IA CREWS IN ALASKA

Req Status: Ferry, Filled, Pending, Tentative Release AND Inc Type: Fire - Wildfire AND Inc GACC Org Name: Alaska Interagency Coordination Center AND Filled Catalog Item Name: Crew, Type 1, Crew, Type 2, Crew, Type 2 IA

Filled Catalog Item Name: Ascending order

Inc Name: SWAN LAKE												
Assignment Name	Filled Catalog Item Name	Res Prov State	Inc Number	Mob ETA	Inc Type	Req Number	Res GACC Org Unit Code	Res Prov Org Unit Code	(Current Cognos Date\Time) - Mob ETD	Demob ETD	Lat Decimal	Long Decimal
CREW - T2IA - Grand Ronde Tribes (OR-EIC)	Crew, Type 2 IA	OR	AK-KKS-903181	Jun 24, 2019	Fire - Wildfire	C-16	OR-NWC	OR-GRT	8 days		60.630554	-150.437777
CREW - T2IA - OWF Entiat (WA-CWC)	Crew, Type 2 IA	WA	AK-KKS-903181	Jun 24, 2019	Fire - Wildfire	C-17	OR-NWC	WA-OWF	8 days		60.630554	-150.437777
13												
56												

Alaska Interagency Coordination Center
Situation Report
Wednesday - 07/03/2019

Wildland Fires	New	Out	Active	Merged	YTD Fires	YTD Acres
Alaska Fire Service (AFS)	5	0	79	1	151	406,472.4
GAD (Galena Zone)	0	0	31	1	48	98,975.6
MID (Military)	1	0	6	0	43	41,367.5
TAD (Tanana Zone)	0	0	15	0	22	49,733.1
UYD (Upper Yukon Zone)	4	0	27	0	38	216,396.2
State of Alaska (DOF)	1	0	39	0	200	242,010.9
CRS (Copper River)	0	0	1	0	8	47.0
DAS (Delta)	0	0	3	0	13	251.7
FAS (Fairbanks)	0	0	6	0	28	17,609.2
KKS (Kenai)	0	0	8	0	43	77,916.3
MSS (AnchorageMatSu Area)	1	0	3	0	52	74.5
SWS (Southwest)	0	0	13	0	44	108,027.3
TAS (Tok)	0	0	5	0	12	38,084.9
Forest Service (USFS)	0	0	2	0	18	6.3
CGF (Chugach)	0	0	0	0	2	0.5
TNF (Tongass)	0	0	2	0	16	5.8
Statewide Totals	6	0	120	1	369	648,489.6

Active Wildfires:

Protection Summary:	CRI	FUL	MOD	LIM	NoEntry	TOTAL
AFS Protection:	1	10	17	51	0	79
DOF Protection:	7	15	1	16	0	39
USFS Protection:	1	0	1	0	0	2
Protection Totals:	9	25	19	67	0	120

Active Fires Status Summary

	Staffed		Unstaffed	
	Contained (S/C)	Uncontained (S/U)	Contained (U/C)	Uncontained (U/U)
AFS Protection:	0	9	9	60
DOF Protection:	0	8	12	19
USFS Protection:	0	0	1	1
Status Totals:	0	17	22	80

Active Fires Acreage Summary

	Acres	Acreage Change
6 New	125.4	
16 Staffed	204,716.1	21,581.3
98 Monitor	437,059.7	72,561.4
2 Prescribed	13,615.0	2,759.0
122 Fires	Total Acres: 655,516.2	

Prescribed Fires

	YTD Fires	YTD Acres	New	Active	Out Yesterday
Military	2	15,165.0	0	1	0
State of Alaska	1	4.0	0	1	0
Fuels Management Totals:	3	15,169.0	0	2	0

Cause Summary For All Fires (Includes Merged Fires But Not Prescribed Fires)

No Cause Entered:	5	25.4 Acres
Human:	181	35,400.0 Acres
Lightning:	183	613,064.2 Acres
Total:	369	648,489.6 Acres

Daily Report From: 07/02

0.1 Acreage On 07/02

MC6N Lat: **64:43:49.4** Status: U/U Acres: **0.1** Option: **Limited**
 Lon: **146:32:53.1** Start Date: **07/02** Area: **MID**
 Owner: **DOD** Unit: **AKFWQ-Fort Wainwright, Yukon TA**
 428 Name: **Stuart Creek 3** Cause: **Human**

A new fire reported by Range Control, seen via camera. OFW overflow the area and other personnel have done a drive by. This smoke is still not confirmed at this time.

Daily Report From: 07/02

MC6B Lat: **66:33:29.3** Status: U/U Acres: Option: **Limited**
 Lon: **146:37:34.0** Start Date: **07/02** Area: **UYD**
 Owner: **USFWS** Unit: **AKYFR-Yukon Flats National Wildlife Refuge**
 426 Name: **Dead Man** Cause: **False Alarm**

N9011N performed reconnaissance and reported this to be the same fire as 337, and was unable to locate any new fire in the area.

Daily Report From: 07/02

0.1 Acreage On 07/02

MC59 Lat: **65:53:00.9** Status: U/U Acres: **0.1** Option: **Limited**
 Lon: **147:06:58.3** Start Date: **07/02** Area: **UYD**
 Owner: **USFWS** Unit: **AKYFR-Yukon Flats National Wildlife Refuge**
 425 Name: **Jefferson Creek** Cause:

N9011N performed reconnaissance and reported this to be the same fire as 329, and was unable to locate any new fire in the area.

Daily Report From: 07/02

100.0 Acreage On 07/02

MC57 Lat: **66:32:17.6** Status: U/U Acres: **100.0** Option: **Limited**
 Lon: **141:40:35.8** Start Date: **07/02** Area: **UYD**
 Owner: **BLM** Unit: **AKEID-Eastern Interior Field Office**
 424 Name: **Tettjajik Creek** Cause: **Lightning**

N9011N performed reconnaissance and reported this fire to be approximately 100 acre, 40% active, low rates of spread, creeping, smoldering with single tree torching in spruce hardwood mix. This incident plots in limited and has been placed in monitor status.

Daily Report From: 07/02

25.2 Acreage On 07/02

MC6E Lat: **61:10:29.6** Status: S/U Acres: **25.2** Option: **Critical**
 901423 Lon: **149:48:54.8** Personnel: **54** Start Date: **07/02** Area: **MSS**
 Owner: **City** Unit: **AKAKS-Anchorage, Municipality of**
 423 Name: **M.L.K** Cause: **Undetermined**

Fire was reported to Forestry by the Anchorage Fire Department and was assessed as a rank 5 wildland fire. Forestry engines, Prevention, helitack, hand crews and AK smoke jumpers responded. Air attack and tankers 166, 473 and 474 also responded. Multiple cooperators including AFD, APD, and the Alaska National Guard assisted in the response. Initial suppression efforts were successful and the fire is currently 25.2 acres and 30% contained.

NO Daily Reports

No Daily Acreage Reported

MC43 Lat: **64:58:44.9** Status: Acres: Option: **Modified**
 Lon: **141:11:46.7** Start Date: **07/02** Area: **UYD**
 Owner: **ANCSA** Unit: **AKDYN-Doyon, Limited**
 422 Name: **False Alarm 017** Cause:

Daily Report From: 07/02 0.0 Acreage Change Since 07/01
MC00 Lat: **62:19:41.0** Status: S/U Acres: **43.0** Option: **Full**
914416 Lon: **146:46:11.2** Personnel: **28** Start Date: **06/30** Area: **CRS**
 Owner: **State** Unit: **AKAKS-Alaska-Other**
416 Name: **Lake Louise** Cause: **Lightning**

Mop up continues on the fire. Tentative demobilization is set for 7/5. Gannett Glacier T2 IA crew departed for initial attack on fire 423.

Daily Report From: 07/02 0.0 Acreage Change Since 07/01
MB8M Lat: **64:35:45.4** Status: S/U Acres: **69.0** Option: **Limited**
932391 Lon: **146:12:17.6** Personnel: **105** Start Date: **06/26** Area: **MID**
 Owner: **DOD** Unit: **AKFWQ-Fort Wainwright, Yukon TA**
391 Name: **Ninetyeight Creek** Cause: **Lightning**

The fire has been divided, the north side will be div Zulu, South will be Div Alpha. Continuing to secure the fire edge, increase in fire behavior today. Received all supplies requested and will continue to support the spike camps.

Daily Report From: 07/02 -30.0 Acreage Change Since 07/01
MB5X Lat: **67:29:34.8** Status: S/U Acres: **150.0** Option: **Full**
 Lon: **145:23:48.5** Personnel: **57** Start Date: **06/25** Area: **UYD**
 Owner: **ANCSA** Unit: **AKVLN-Venetie Indian And Neets Ai Corporation**
379 Name: **Christian River** Cause: **Lightning**

Crews are continuing mop-up and securing the perimeter with incident containment now reported at 60%. Plans for staggered demobilization of crews are being made for later this week. Interior smokes may remain visible for several days due to burning in heavy fuels in inaccessible locations

Daily Report From: 07/02 0.0 Acreage Change Since 07/01
MB1V Lat: **62:51:35.0** Status: S/U Acres: **15,000.0** Option: **Full**
913362 Lon: **142:14:12.0** Personnel: **133** Start Date: **06/23** Area: **TAS**
 Owner: **ANCSA** Unit: **AKVLN-Tetlin Village Corporation**
362 Name: **Boundary River** Cause: **Lightning**

Fire behavior moderated slightly during this operational period due to increased cloud cover and RH. Crews continue assesment on point protection actions on values at risk in the direction of fire spread.

Daily Report From: 07/02 0.0 Acreage Change Since 07/01
MB1T Lat: **64:39:07.0** Status: S/U Acres: **20,025.8** Option: **Limited**
931361 Lon: **151:29:05.6** Personnel: **13** Start Date: **06/23** Area: **TAD**
 Owner: **State** Unit: **AKAKS-Alaska-Other**
361 Name: **Lloyd Mountain** Cause: **Lightning**

Fire is looking good and hose lays are in place. Additional communications equipment is in place to improve area communications. Demobilization is planned for smokejumpers on the incident and a T-2 crew will be assigned.

Daily Report From: 07/02 -22.8 Acreage Change Since 07/01
MB0X Lat: **64:45:27.3** Status: S/U Acres: **45.5** Option: **Modified**
 Lon: **141:00:50.0** Personnel: **47** Start Date: **06/23** Area: **UYD**
 Owner: **ANCSA** Unit: **AKVLN-Hungwitchin Corporation**
355 Name: **Eagle** Cause: **Lightning**

Incident updated this morning at 70% containment. Fire is holding significant heat on one flank with snag hazards in the area. Full containment is anticipated within the next few days. No evening update from the incident.

Daily Report From: 07/02

-624.7 Acreage Change Since 07/01

MBZ7 Lat: **66:58:49.8** Status: S/U Acres: **75.3** Option: **Limited**
 Lon: **146:34:15.2** Personnel: **36** Start Date: **06/22** Area: **UYD**
 Owner: **USFWS** Unit: **AKYFR-Yukon Flats National Wildlife Refuge**
349 Name: **Chandalar River** Cause: **Lightning**

Cloud cover over the incident kept relative humidity high and moderated fire behavior. Small burnouts were conducted with limited success and the decision was made to wait for more favorable conditions to continue. A T-1 crew arrived on the fire today and continued preparations are planned.

Daily Report From: 07/02

6,489.8 Acreage Change Since 06/30

MBZ6 Lat: **66:18:35.5** Status: S/U Acres: **8,778.8** Option: **Limited**
931348 Lon: **144:03:11.9** Personnel: **16** Start Date: **06/22** Area: **UYD**
 Owner: **State** Unit: **AKAKS-Alaska-Other**
348 Name: **Tractor Trail 2** Cause: **Lightning**

Fire was flown by 11N with reported 90% of the perimeter active with 10-15 foot flame lengths. Two loads of smokejumpers were dispatched to the fire for zone and structure protection preparations. Firefighters discovered preparations would require extensive time to make and limited values at risk. Resources are making plans for demobilization.

Daily Report From: 07/02

7,567.3 Acreage Change Since 07/01

MBY1 Lat: **66:36:28.8** Status: S/U Acres: **20,874.0** Option: **Limited**
932337 Lon: **146:33:16.9** Personnel: **8** Start Date: **06/22** Area: **UYD**
 Owner: **USFWS** Unit: **AKYFR-Yukon Flats National Wildlife Refuge**
337 Name: **Hadweenzie River** Cause: **Lightning**

Fire was only moderately active today with backing and creeping on multiple flanks. Aerial reconnaissance estimates fire is just over four miles away from nearest allotment. Structure preparation and sprinkler systems were established at a Fish Camp in the area. Water levels in local waterways have been fluctuating and may be of concern for transportation needs. Burnout operations are planned and crews are waiting for more favorable conditions to implement. A crew was transported from this incident to another incident accounting for the reduction in personnel.

Daily Report From: 07/02

36.7 Acreage Change Since 07/01

MB4R Lat: **64:52:26.3** Status: S/U Acres: **6,936.7** Option: **Limited**
911323 Lon: **146:33:19.3** Personnel: **7** Start Date: **06/21** Area: **FAS**
PNMB4R Owner: **State** Unit: **AKAKS-Alaska-Other**
323 Name: **Nugget Creek** Cause: **Lightning**

Fire activity was active today with backing, creeping, and some isolated torching. The Incident Commander flew the fire today and observed a lot of interior heat with a 70% active perimeter. The fire will be flown tomorrow to be monitored and engines will continue to patrol Chena Hotsprings Road to check for spots.

Daily Report From: 07/02

0.0 Acreage Change Since 07/01

MBS4 Lat: **64:59:13.0** Status: S/U Acres: **10,008.0** Option: **Full**
911319 Lon: **148:24:55.0** Personnel: **667** Start Date: **06/21** Area: **FAS**
PNMBS4 Owner: **State** Unit: **AKAKS-Alaska-Other**
319 Name: **Shovel Creek** Cause: **Lightning**

Crews patrolled the section of primary line west of Murphy Dome tied into the Hardluck Fire scar. East of Murphy Dome, resources improved and prepared the primary containment line with dozers and hose lays. This extends east 8 miles to the Perfect Perch subdivision and then turns north for 4 miles to the McCloud subdivision. The majority of this portion of the primary containment line consists of existing roads and established fire breaks which will only need minimal improvements. North of the McCloud subdivision, dozers and hotshot crews continued establishing an indirect line to tie the primary containment line into the Chatanika River. Dozers and crews made preparations for firing operation along alternate containment lines when the fuel and weather conditions allow. In the residential subdivisions located to the south and east of Murphy Dome, point protection work finished in most of residential areas immediately threatened by the fire. Point protection work also continued on remote properties along the Chatanika River north of the fire and crews there also continued direct attack on the northwest flank of the fire.

Daily Report From: 07/02

0.0 Acreage Change Since 07/01

MBS0 Lat: **64:45:01.0** Status: S/U Acres: **17.0** Option: **Modified**
931318 Lon: **150:20:57.8** Personnel: **20** Start Date: **06/21** Area: **TAD**
 Owner: **State** Unit: **AKAKS-Alaska-Other**
318 Name: **Iksigiza** Cause: **Lightning**

No smoke or areas of heat found today. Crews are on schedule for back haul missions and relocate to another incident tomorrow. Containment at 95%.

Daily Report From: 07/02

7,173.0 Acreage Change Since 07/01

MA8Q Lat: **66:04:21.7** Status: S/U Acres: **22,651.0** Option: **Limited**
 Lon: **142:13:28.9** Personnel: **38** Start Date: **06/18** Area: **UYD**
 Owner: **BLM** Unit: **AKEID-Eastern Interior Field Office**
262 Name: **Black River** Cause: **Lightning**

Minimal fire activity today. Areas of heat are scattered throughout the interior and along the east end of the fire. Crews are making good progress preparing allotments and structures for burnout operations when conditions are favorable. An EMT arrived on the fire today.

Daily Report From: 07/02

0.0 Acreage Change Since 07/01

MA3V Lat: **64:59:24.0** Status: S/U Acres: **310.0** Option: **Full**
911255 Lon: **146:57:55.5** Personnel: **107** Start Date: **06/16** Area: **FAS**
PNMA3V Owner: **State** Unit: **AKAKS-Alaska-Other**
255 Name: **Caribou Creek** Cause: **Lightning**

Crews continued mopping up along the perimeter. The western edge that had the most previous activity is looking more secure with a black and green grid completed 200 feet in. Crews are continuing to work perimeters downhill in jackstrawed areas where heavy saw work is happening.

Daily Report From: 07/02

0.0 Acreage Change Since 07/01

L92Q Lat: **60:37:50.0** Status: S/U Acres: **77,732.0** Option: **Limited**
903181 Lon: **150:26:16.0** Personnel: **451** Start Date: **06/05** Area: **KKS**
PNL92Q Owner: **USFWS** Unit: **AKKNR-Kenai National Wildlife Refuge**
181 Name: **Swan Lake** Cause: **Lightning**

Crews continue to mop-up and secure established line, north of the Homer Electric transmission line and east of the East Fork Moose river. Remote sites to the north and northwest have structure protection in place. Resources continue to support local initial attack efforts. Night shift is patrolling the Sterling Highway and monitoring smoke conditions. Northwest Team 13 shadowed the Alaska Black Team in preparation for transfer of command at 0700 Wednesday. Clouds and heavy smoke did not allow a perimeter update by infrared satellite or helicopter mapping flight.

Daily Report From: 07/02

992.0 Acreage Change Since 07/01

L9HA Lat: **62:59:49.2** Status: S/U Acres: **22,000.0** Option: **Limited**
913133 Lon: **141:03:37.2** Personnel: **14** Start Date: **05/21** Area: **TAS**
 Owner: **State** Unit: **AKAKS-Alaska-Other**
133 Name: **McArthur Creek** Cause: **Lightning**

A six wheeler was slung in with C-GWWL along with supplies. Tested pumps and lines today, will be putting in secondary containment line and running approx another 1000 ft of trunk line with laterals. 7/1 One structure lost recreational/hunting/trapping cabin. Three additional personnel were flown in to the fire today.

These fires are currently in monitor status. Monitoring schedules are based on defined timeframes, but are dependent on available resources, and weather conditions. When monitoring occurs, information will be updated.

Last Report: 07/01 **0.1 Acreage On 07/01**

Lat: 61:38:27.6	Status: U/C	Acres: 0.1	Option: Critical
901420	Lon: 149:16:06.0	Start Date: 07/01	Area: MSS
Owner: Private	Unit: AKPRI-Private		
420	Name: Beachcraft		Cause: Human

Daily Report From: 07/02 **0.0 Acreage Change Since 07/01**

Lat: 56:09:18.0	Status: U/U	Acres: 0.3	Option: Modified
Lon: 132:02:59.0	Start Date: 06/30	Area: TNF	
P0EK7Q	Owner: USFS	Unit: AKTNF-Tongass National Forest	
419	Name: South Cove		Cause: Lightning

A report of a lightning fire was called into Ketchikan Dispatch late afternoon on 6/30. The lat/long given plotted to a remote area on TNF land in Modified protection. After notifying the Duty Officer and appropriate management officials, a decision was made to fly the fire on Monday to get a good size up. This lightning fire is burning intermittently in steep, inaccessible terrain with low spread potential and has been placed in confine/contain strategy using natural barriers. It is in a remote area and will be monitored from the air until called out.

Last Report: 06/26 **24.7 Acreage On 06/26**

Lat: 63:53:23.1	Status: U/U	Acres: 24.7	Option: Limited
911418	Lon: 146:59:09.6	Start Date: 06/20	Area: FAS
Owner: State	Unit: AKAKS-Alaska-Other		
418	Name: Little Delta		Cause: Lightning

Last Report: 07/01 **0.0 Acreage Change Since 06/30**

Lat: 63:02:00.4	Status: U/C	Acres: 1.0	Option: Full
MC05	Lon: 142:07:41.8	Start Date: 06/30	Area: TAS
913417	Owner: ANCSA	Unit: AKDYN-Doyon, Limited	
417	Name: Big John		Cause: Lightning

Last Report: 06/30 **0.3 Acreage On 06/30**

Lat: 61:34:21.6	Status: U/C	Acres: 0.3	Option: Critical
901414	Lon: 149:32:51.6	Start Date: 06/30	Area: MSS
Owner: City	Unit: AKAKS-Wasilla, City of		
414	Name: Airport Fire		Cause: Human

Daily Report From: 07/02 **0.0 Acreage Change Since 07/01**

Lat: 60:28:28.8	Status: U/C	Acres: 0.5	Option: Full
MC0S	Lon: 150:38:30.6	Start Date: 06/30	Area: KKS
903413	Owner: Private	Unit: AKPRI-Private	
413	Name: Killey River		Cause: Human

Fire checked no heat or smoke found.

Last Report: 06/30 **0.1 Acreage On 06/30**

Lat: 63:20:38.6	Status: U/U	Acres: 0.1	Option: Critical
MCZ1	Lon: 143:00:56.8	Start Date: 06/30	Area: TAS
913412	Owner: BIA	Unit: AKAKA-Native Allotments	
412	Name: Sanford Road		Cause: Human

These fires are currently in monitor status. Monitoring schedules are based on defined timeframes, but are dependent on available resources, and weather conditions. When monitoring occurs, information will be updated.

Daily Report From: 07/02 0.0 Acreage Change Since 07/01
MCX9 Lat: **66:16:12.1** Status: **U/U** Acres: **50.0** Option: **Critical**
Lon: **145:50:01.3** Start Date: **06/29** Area: **UYD**
Owner: **ANCSA** Unit: **AKVLN-Tihteet' aii, Incorporated**
411 Name: **Birch Creek Dump** Cause: **Human**

Flown by 11N @ 2030 today, estimated 30% active perimeter, creeping with low spread rate in hardwoods. Dozer line is holding.

Daily Report From: 07/02 0.0 Acreage Change Since 06/30
MCT9 Lat: **60:30:50.5** Status: **U/C** Acres: **0.1** Option: **Critical**
903410 Lon: **151:07:14.8** Start Date: **06/29** Area: **KKS**
PNMCT9 Owner: **State** Unit: **AKAKS-Alaska-Other**
410 Name: **Two Log** Cause: **Human**

Fire checked no heat or smoke found.

Daily Report From: 07/02 0.0 Acreage Change Since 07/01
MCT8 Lat: **64:08:41.6** Status: **U/U** Acres: **220.0** Option: **Full**
912409 Lon: **146:16:52.4** Start Date: **06/29** Area: **DAS**
PNMCT8 Owner: **State** Unit: **AKAKS-Alaska-Other**
409 Name: **Rainbow 2** Cause: **Lightning**

Helicopter 230 flew the fire today after a couple reports of smoke columns in the area. There was minimal activity on the fire and the area of concern remains on the NE corner. The fire will continue to be closely monitored.

Daily Report From: 07/02 0.0 Acreage Change Since 07/01
MCS7 Lat: **66:29:22.2** Status: **U/U** Acres: **1,500.0** Option: **Modified**
Lon: **143:34:10.5** Start Date: **06/29** Area: **UYD**
Owner: **ANCSA** Unit: **AKDYN-Doyon, Limited**
407 Name: **Bearnose Hill** Cause: **Lightning**

N9011N performed reconnaissance and reported this fire to be approximately 1500 acres. The fire is moving to the east with a west wind on it.

Last Report: 06/29 0.1 Acreage On 06/29
MCPI Lat: **66:47:34.3** Status: **U/U** Acres: **0.1** Option: **Modified**
Lon: **157:28:57.7** Start Date: **06/29** Area: **GAD**
Owner: **BLM** Unit: **AKADD-Anchorage Field Office**
406 Name: **Black River** Cause: **Lightning**

Last Report: 06/27 0.1 Acreage On 06/27
MCA7 Lat: **64:56:23.4** Status: **U/U** Acres: **0.1** Option: **Limited**
Lon: **153:39:48.2** Start Date: **06/27** Area: **TAD**
Owner: **USFWS** Unit: **AKNOR-Nowitna National Wildlife Refuge**
397 Name: **Klatsuta** Cause: **Lightning**

Daily Report From: 07/02 0.0 Acreage Change Since 06/28
MCC3 Lat: **63:53:36.1** Status: **U/C** Acres: **1.5** Option: **Full**
912396 Lon: **145:16:53.3** Start Date: **06/27** Area: **DAS**
PNMCC3 Owner: **State** Unit: **AKAKS-Alaska-Other**
396 Name: **Panoramic Fields 3** Cause: **Lightning**

The fire was checked today and no smokes were found.

These fires are currently in monitor status. Monitoring schedules are based on defined timeframes, but are dependent on available resources, and weather conditions. When monitoring occurs, information will be updated.

Last Report: 07/01 -1.0 Acreage Change Since 06/26
MB8N Lat: **64:42:08.9** Status: **U/U** Acres: **2.0** Option: **Limited**
 Lon: **146:34:19.6** Start Date: **06/26** Area: **MID**
 Owner: **DOD** Unit: **AKFWQ-Fort Wainwright, Yukon TA**
393 Name: **Stuart Creek 2** Cause: **Lightning**

Last Report: 07/01 0.0 Acreage Change Since 06/27
MB8Q Lat: **65:24:28.4** Status: **U/U** Acres: **150.0** Option: **Limited**
 Lon: **142:35:51.0** Start Date: **06/26** Area: **UYD**
 Owner: **NPS** Unit: **AKYCP-Yukon-Charley Rivers National Preserve**
392 Name: **Biederman Bluff** Cause: **Lightning**

Daily Report From: 07/02 0.0 Acreage Change Since 07/01
MB79 Lat: **64:45:20.8** Status: **U/U** Acres: **6,500.0** Option: **Limited**
 Lon: **146:27:47.5** Start Date: **06/26** Area: **MID**
 Owner: **DOD** Unit: **AKFWQ-Fort Wainwright, Yukon TA**
390 Name: **Beaver** Cause: **Lightning**

Fire monitored by N700FW. Fire has grown to 6,500 acres and is in the Pine Creek drainage

Daily Report From: 07/02 3,101.2 Acreage Change Since 07/01
MB77 Lat: **63:30:00.0** Status: **U/U** Acres: **10,636.2** Option: **Limited**
 Lon: **151:44:58.2** Start Date: **06/26** Area: **TAD**
 Owner: **NPS** Unit: **AKDEP-Denali National Park**
389 Name: **Foraker** Cause: **Lightning**

Daily Report From: 07/02 0.0 Acreage Change Since 07/01
MB8C Lat: **63:53:23.7** Status: **U/C** Acres: **8.0** Option: **Modified**
912387 Lon: **145:18:42.1** Start Date: **06/26** Area: **DAS**
PNMB8C Owner: **State** Unit: **AKAKS-Alaska-Other**
387 Name: **Panoramic Fields 2** Cause: **Lightning**

The Hooper Bay Power Squad continued to mop and grid the fire today. Three smokes were discovered and and extinguished. The remaining hoselays were pulled and all of the backhaul was completed.

Last Report: 06/28 -2.9 Acreage Change Since 06/27
MB7F Lat: **65:37:10.2** Status: **U/U** Acres: **3.0** Option: **Limited**
 Lon: **150:54:02.2** Start Date: **06/26** Area: **TAD**
 Owner: **BLM** Unit: **AKCYD-Central Yukon Field Office**
385 Name: **Twilight Creek** Cause: **Lightning**

Last Report: 06/28 0.0 Acreage Change Since 06/27
MB66 Lat: **60:01:50.7** Status: **U/C** Acres: **0.1** Option: **Critical**
903383 Lon: **151:37:42.3** Start Date: **06/26** Area: **KKS**
 Owner: **Private** Unit: **AKPRI-Private**
383 Name: **Glenwood** Cause: **Human**

These fires are currently in monitor status. Monitoring schedules are based on defined timeframes, but are dependent on available resources, and weather conditions. When monitoring occurs, information will be updated.

Last Report: 06/27 0.0 Acreage Change Since 06/26
MB6W Lat: **67:30:17.9** Status: **U/U** Acres: **0.1** Option: **Full**
 Lon: **145:25:45.8** Start Date: **06/26** Area: **UYD**
 Owner: **ANCSA** Unit: **AKVLN-Venetie Indian And Neets Ai Corporation**
382 Name: **North of 379** Cause: **Lightning**

Last Report: 06/26 0.4 Acreage Change Since 06/25
MB6B Lat: **65:28:58.6** Status: **U/U** Acres: **0.5** Option: **Limited**
 Lon: **156:41:21.8** Start Date: **06/25** Area: **GAD**
 Owner: **USFWS** Unit: **AKKUR-Koyukuk National Wildlife Refuge**
381 Name: **Duck Lake** Cause: **Lightning**

Last Report: 07/01 0.0 Acreage Change Since 06/26
MB47 Lat: **65:29:16.4** Status: **U/U** Acres: **685.0** Option: **Limited**
 Lon: **160:19:26.8** Start Date: **06/25** Area: **GAD**
 Owner: **BLM** Unit: **AKADD-Anchorage Field Office**
376 Name: **Kateel River** Cause: **Lightning**

Daily Report From: 07/02 23,219.0 Acreage Change Since 07/01
MB2L Lat: **66:50:38.9** Status: **U/U** Acres: **28,475.0** Option: **Limited**
 Lon: **142:56:18.3** Start Date: **06/24** Area: **UYD**
 Owner: **USFWS** Unit: **AKARR-Arctic National Wildlife Refuge**
367 Name: **Frozen Calf** Cause: **Lightning**

N9011N performed reconnaissance and reported the fire to be 100% active with running crown fire moving east, 20ft flame lengths. Fire is currently 0.8 miles from the Silver repeater.

Daily Report From: 07/02 0.0 Acreage Change Since 07/01
MB1Z Lat: **60:13:19.2** Status: **U/U** Acres: **33.2** Option: **Limited**
903363 Lon: **150:43:37.2** Start Date: **06/23** Area: **KKS**
 Owner: **USFWS** Unit: **AKKNR-Kenai National Wildlife Refuge**
363 Name: **Bear Creek** Cause: **Lightning**

The fire was checked, no smoke observed.

Last Report: 06/29 97.0 Acreage Change Since 06/23
MCZ0 Lat: **64:13:11.4** Status: **U/U** Acres: **100.0** Option: **Limited**
911358 Lon: **147:19:06.0** Start Date: **06/22** Area: **FAS**
PNMCZ0 Owner: **State** Unit: **AKAKS-Alaska-Other**
358 Name: **Dry Creek** Cause: **Lightning**

Daily Report From: 07/02 0.0 Acreage Change Since 06/25
MB1D Lat: **66:47:24.0** Status: **U/U** Acres: **300.0** Option: **Limited**
 Lon: **141:13:10.9** Start Date: **06/23** Area: **UYD**
 Owner: **BLM** Unit: **AKEID-Eastern Interior Field Office**
357 Name: **Fort Creek** Cause: **Lightning**

N9011N performed reconnaissance and reported the fire to be 0% active with no change in size, visibility was minimal due to drift smoke from other incidents.

These fires are currently in monitor status. Monitoring schedules are based on defined timeframes, but are dependent on available resources, and weather conditions. When monitoring occurs, information will be updated.

Last Report: 06/25 0.0 Acreage Change Since 06/23
MB0Z Lat: **67:12:10.0** Status: **U/U** Acres: **0.1** Option: **Limited**
931356 Lon: **152:17:52.1** Start Date: **06/23** Area: **TAD**
 Owner: **State** Unit: **AKAKS-Alaska-Other**
356 Name: **Malamute** Cause: **Lightning**

Daily Report From: 07/02 0.0 Acreage Change Since 06/25
MB0B Lat: **66:34:53.0** Status: **U/U** Acres: **0.1** Option: **Full**
 Lon: **143:16:37.9** Start Date: **06/22** Area: **UYD**
 Owner: **USFWS** Unit: **AKYFR-Yukon Flats National Wildlife Refuge**
353 Name: **East Tiinkdhul Lake** Cause: **Lightning**

N9011N performed reconnaissance and was unable to locate the fire.

Daily Report From: 07/02 0.0 Acreage Change Since 07/01
MCR5 Lat: **63:00:59.4** Status: **U/U** Acres: **38,912.0** Option: **Limited**
904352 Lon: **157:20:21.6** Start Date: **06/22** Area: **SWS**
PNMCR5 Owner: **State** Unit: **AKAKS-Alaska-Other**
352 Name: **Hurst Creek** Cause: **Lightning**

The fire was flown by N222ME who reported the fire was progressing to the East, with the most active flanks showing rank 2 fire behavior with small pockets of rank 3 on the southeast and northwest corners. The values at risk were assessed. N374 PA with two loads of helitack responded and began working on putting turn-key structure protection in place at the Tolstoi Headwater Safety Cabin.

Last Report: 07/01 0.0 Acreage Change Since 06/30
MCS5 Lat: **63:19:36.0** Status: **U/U** Acres: **4,463.0** Option: **Limited**
904351 Lon: **155:33:51.6** Start Date: **06/22** Area: **SWS**
PNMCS5 Owner: **State** Unit: **AKAKS-Alaska-Other**
351 Name: **Page Mountain** Cause: **Lightning**

Daily Report From: 07/02 0.0 Acreage Change Since 07/01
MBY8 Lat: **66:34:24.0** Status: **U/C** Acres: **45.0** Option: **Full**
932342 Lon: **143:06:06.1** Start Date: **06/22** Area: **UYD**
 Owner: **USFWS** Unit: **AKYFR-Yukon Flats National Wildlife Refuge**
342 Name: **Tiinkdhul Lake** Cause: **Lightning**

The majority of day spent cutting trees, bone piling to make room to grid, 1 crew gridding end made good headway, looking to sling hose and supplies to Chalkyitsik, looking to start final gridding tomorrow and looking for thursday demobilization date for everyone.

Daily Report From: 07/02 10.1 Acreage Change Since 06/24
MBY7 Lat: **66:37:39.6** Status: **U/U** Acres: **10.2** Option: **Full**
 Lon: **143:16:37.9** Start Date: **06/22** Area: **UYD**
 Owner: **ANCSA** Unit: **AKDYN-Doyon, Limited**
341 Name: **Rifle** Cause: **Lightning**

N9011N performed reconnaissance and reported the fire to be 0% active and standing water in the interior. The fire plots in Limited Fire Protection Management area and is placed in monitor status.

These fires are currently in monitor status. Monitoring schedules are based on defined timeframes, but are dependent on available resources, and weather conditions. When monitoring occurs, information will be updated.

Last Report: 06/23 0.0 Acreage Change Since 06/22
MBY6 Lat: **64:40:04.8** Status: **U/U** Acres: **2.0** Option: **Full**
 Lon: **156:22:17.0** Start Date: **06/22** Area: **GAD**
 Owner: **ANCSA** Unit: **AKVLN-Gana-a `Yoo, Limited**
340 Name: **Whiskey Creek** Cause: **Human**

Last Report: 06/25 0.9 Acreage Change Since 06/24
MBY2 Lat: **67:03:26.0** Status: **U/U** Acres: **1.0** Option: **Limited**
931338 Lon: **152:13:31.1** Start Date: **06/22** Area: **TAD**
 Owner: **State** Unit: **AKAKS-Alaska-Other**
338 Name: **Alatna Hills** Cause: **Lightning**

Daily Report From: 07/02 0.0 Acreage Change Since 06/28
MB0R Lat: **61:07:48.0** Status: **U/U** Acres: **178.0** Option: **Limited**
904336 Lon: **163:14:24.0** Start Date: **06/22** Area: **SWS**
 Owner: **USFWS** Unit: **AKYDR-Yukon Delta National Wildlife Refuge**
336 Name: **Takslesluk Lake** Cause: **Lightning**

The fire was flown by detection and mapping personnel, no smoke was observed.

Daily Report From: 07/02 440.0 Acreage Change Since 07/01
MBV1 Lat: **65:49:45.6** Status: **U/U** Acres: **1,440.0** Option: **Limited**
 Lon: **146:57:07.9** Start Date: **06/22** Area: **UYD**
 Owner: **BLM** Unit: **AKEID-White Mountains National Recreation Area**
329 Name: **Victoria Mountain** Cause: **Lightning**

Crews finished area preparations last night and demobilized off the incident today. Supplies were left on the incident if future needs arise.

Last Report: 06/23 -0.9 Acreage Change Since 06/22
MBU7 Lat: **65:49:47.5** Status: **U/C** Acres: **0.1** Option: **Limited**
 Lon: **160:04:40.1** Start Date: **06/21** Area: **GAD**
 Owner: **BLM** Unit: **AKADD-Anchorage Field Office**
328 Name: **North Fork Buckland River 2** Cause: **Lightning**

Daily Report From: 07/02 -57,114.5 Acreage Change Since 07/01
MBT1 Lat: **65:41:57.0** Status: **U/U** Acres: **97,696.0** Option: **Limited**
931324 Lon: **148:21:33.1** Start Date: **06/21** Area: **UYD**
PNMBT1 Owner: **State** Unit: **AKAKS-Alaska-Other**
324 Name: **Hess Creek** Cause: **Lightning**

Current reported incident objectives are point/zone protection and prepare for increased public in the area due to upcoming holiday. Acres updated to 97696.

Last Report: 07/01 0.0 Acreage Change Since 06/30
MBT0 Lat: **66:08:07.4** Status: **U/U** Acres: **80.0** Option: **Limited**
 Lon: **146:15:20.6** Start Date: **06/21** Area: **UYD**
 Owner: **USFWS** Unit: **AKYFR-Yukon Flats National Wildlife Refuge**
322 Name: **Beaver Creek** Cause: **Lightning**

These fires are currently in monitor status. Monitoring schedules are based on defined timeframes, but are dependent on available resources, and weather conditions. When monitoring occurs, information will be updated.

Last Report: 06/30 8,393.0 Acreage Change Since 06/29
MBS9 Lat: **65:48:46.7** Status: **U/U** Acres: **18,000.0** Option: **Limited**
Lon: **146:09:41.1** Start Date: **06/21** Area: **UYD**
Owner: **USFWS** Unit: **AKYFR-Yukon Flats National Wildlife Refuge**
321 Name: **Little Crazy Mountain** Cause: **Lightning**

Last Report: 06/29 207.0 Acreage Change Since 06/25
MBR8 Lat: **64:37:31.7** Status: **U/U** Acres: **338.9** Option: **Limited**
931317 Lon: **150:54:25.6** Start Date: **06/21** Area: **TAD**
Owner: **State** Unit: **AKAKS-Alaska-Other**
317 Name: **Snowshoe Creek** Cause: **Lightning**

Last Report: 07/01 0.0 Acreage Change Since 06/24
MBR5 Lat: **64:54:18.6** Status: **U/U** Acres: **204.6** Option: **Limited**
Lon: **153:16:54.1** Start Date: **06/21** Area: **TAD**
Owner: **USFWS** Unit: **AKNOR-Nowitna National Wildlife Refuge**
316 Name: **Little Mud River** Cause: **Lightning**

Last Report: 06/29 874.6 Acreage Change Since 06/28
MBP5 Lat: **66:18:21.0** Status: **U/U** Acres: **10,889.0** Option: **Modified**
Lon: **153:25:52.0** Start Date: **06/21** Area: **TAD**
Owner: **BLM** Unit: **AKCYD-Central Yukon Field Office**
312 Name: **Bergman Creek** Cause: **Lightning**

Last Report: 06/26 -599.9 Acreage Change Since 06/20
MBM6 Lat: **65:21:14.0** Status: **U/U** Acres: **892.0** Option: **Limited**
931310 Lon: **162:17:11.4** Start Date: **06/20** Area: **GAD**
Owner: **State** Unit: **AKAKS-Alaska-Other**
310 Name: **Koyuk River** Cause: **Lightning**

Last Report: 06/23 0.0 Acreage Change Since 06/22
MBL8 Lat: **67:45:39.4** Status: **U/C** Acres: **289.5** Option: **Full**
Lon: **162:32:19.0** Start Date: **06/20** Area: **GAD**
Owner: **NPS** Unit: **AKNOP-Noatak National Preserve**
307 Name: **Noatak River** Cause: **Lightning**

Last Report: 06/20 50.0 Acreage On 06/20
MBL6 Lat: **65:45:59.1** Status: **U/U** Acres: **50.0** Option: **Limited**
Lon: **154:55:33.2** Start Date: **06/20** Area: **GAD**
Owner: **USFWS** Unit: **AKKUR-Koyukuk National Wildlife Refuge**
306 Name: **Fry Island** Cause: **Lightning**

Last Report: 06/29 1,737.0 Acreage Change Since 06/28
MBL4 Lat: **64:19:03.6** Status: **U/U** Acres: **5,815.0** Option: **Limited**
931305 Lon: **152:10:15.6** Start Date: **06/20** Area: **TAD**
Owner: **BLM** Unit: **AKCYD-Central Yukon Field Office**
305 Name: **Wilderness** Cause: **Lightning**

These fires are currently in monitor status. Monitoring schedules are based on defined timeframes, but are dependent on available resources, and weather conditions. When monitoring occurs, information will be updated.

Last Report: 06/23 197.0 Acreage Change Since 06/21
MBL3 Lat: **65:48:08.9** Status: **U/U** Acres: **200.0** Option: **Limited**
Lon: **159:58:51.6** Start Date: **06/20** Area: **GAD**
Owner: **BLM** Unit: **AKADD-Anchorage Field Office**
304 Name: **North Fork Buckland River 1** Cause: **Lightning**

Last Report: 06/27 0.0 Acreage Change Since 06/26
MBL5 Lat: **62:51:03.0** Status: **U/C** Acres: **90.0** Option: **Full**
913303 Lon: **142:07:16.0** Start Date: **06/20** Area: **TAS**
Owner: **ANCSA** Unit: **AKDYN-Doyon, Limited**
303 Name: **Northway Dot** Cause: **Lightning**

Last Report: 07/01 0.0 Acreage Change Since 06/27
MBL1 Lat: **65:45:34.2** Status: **U/U** Acres: **2,504.0** Option: **Limited**
Lon: **159:53:08.5** Start Date: **06/20** Area: **GAD**
Owner: **BLM** Unit: **AKADD-Anchorage Field Office**
302 Name: **South Fork Buckland River** Cause: **Lightning**

Last Report: 06/20 0.3 Acreage On 06/20
MBH9 Lat: **65:10:49.2** Status: **U/U** Acres: **0.3** Option: **Modified**
Lon: **165:09:37.4** Start Date: **06/20** Area: **GAD**
Owner: **ANCSA** Unit: **AKVLN-Mary's Igloo Native Corporation**
299 Name: **Imuruk Bason** Cause: **Lightning**

Last Report: 06/20 128.4 Acreage On 06/20
MBH3 Lat: **65:55:49.9** Status: **U/U** Acres: **128.4** Option: **Limited**
Lon: **165:50:35.5** Start Date: **06/20** Area: **GAD**
Owner: **State** Unit: **AKAKS-Alaska-Other**
297 Name: **Sango Creek** Cause: **Lightning**

Last Report: 06/25 1,691.0 Acreage Change Since 06/23
MBE9 Lat: **66:01:15.0** Status: **U/U** Acres: **2,338.0** Option: **Limited**
Lon: **160:27:37.8** Start Date: **06/19** Area: **GAD**
Owner: **BLM** Unit: **AKADD-Anchorage Field Office**
294 Name: **Buckland 3** Cause: **Lightning**

Last Report: 06/20 1.8 Acreage Change Since 06/19
MBE8 Lat: **66:11:49.2** Status: **U/U** Acres: **4.8** Option: **Modified**
Lon: **160:53:27.6** Start Date: **06/19** Area: **GAD**
Owner: **ANCSA** Unit: **AKVLN-Buckland Nunachik Corporation**
293 Name: **Buckland 2** Cause: **Lightning**

Last Report: 06/27 -10.0 Acreage Change Since 06/26
MBE7 Lat: **66:09:36.0** Status: **U/C** Acres: **1,541.0** Option: **Modified**
932292 Lon: **161:14:24.7** Start Date: **06/19** Area: **GAD**
Owner: **BLM** Unit: **AKADD-Anchorage Field Office**
292 Name: **Buckland 1** Cause: **Lightning**

These fires are currently in monitor status. Monitoring schedules are based on defined timeframes, but are dependent on available resources, and weather conditions. When monitoring occurs, information will be updated.

Last Report: 06/20 3.9 Acreage Change Since 06/19
MBE5 Lat: **65:24:26.5** Status: **U/U** Acres: **37.6** Option: **Limited**
 Lon: **162:30:50.0** Start Date: **06/19** Area: **GAD**
 Owner: **State** Unit: **AKAKS-Alaska-Other**
287 Name: **Kuzitrin River 9** Cause: **Lightning**

Last Report: 06/20 0.0 Acreage Change Since 06/19
MBE3 Lat: **65:12:41.5** Status: **U/U** Acres: **0.1** Option: **Modified**
 Lon: **164:26:21.5** Start Date: **06/19** Area: **GAD**
 Owner: **BLM** Unit: **AKADD-Anchorage Field Office**
285 Name: **Kuzitrin River 4** Cause: **Lightning**

Last Report: 06/26 0.0 Acreage Change Since 06/20
MBD7 Lat: **65:20:48.1** Status: **U/U** Acres: **2.0** Option: **Limited**
 Lon: **164:00:25.6** Start Date: **06/19** Area: **GAD**
 Owner: **BLM** Unit: **AKADD-Anchorage Field Office**
282 Name: **Kuzitrin River 6** Cause: **Lightning**

Last Report: 06/20 0.4 Acreage Change Since 06/19
MBD9 Lat: **65:16:37.3** Status: **U/U** Acres: **0.5** Option: **Modified**
 Lon: **164:30:02.5** Start Date: **06/19** Area: **GAD**
 Owner: **BLM** Unit: **AKADD-Anchorage Field Office**
281 Name: **Kuzitrin River 1** Cause: **Lightning**

Last Report: 06/26 9.9 Acreage Change Since 06/25
MBD5 Lat: **65:22:30.4** Status: **U/U** Acres: **10.0** Option: **Limited**
 Lon: **164:24:06.1** Start Date: **06/19** Area: **GAD**
 Owner: **BLM** Unit: **AKADD-Anchorage Field Office**
279 Name: **Kuzitrin River 5** Cause: **Lightning**

Last Report: 06/26 14.0 Acreage Change Since 06/21
MBC4 Lat: **65:55:47.2** Status: **U/C** Acres: **131.0** Option: **Modified**
931271 Lon: **162:19:31.1** Start Date: **06/19** Area: **GAD**
 Owner: **ANCSA** Unit: **AKVLN-Deering Ipnatchiak Corporation**
271 Name: **Kugruk River 2** Cause: **Lightning**

Last Report: 06/26 2,082.5 Acreage Change Since 06/21
MBC3 Lat: **65:47:40.4** Status: **U/U** Acres: **2,707.0** Option: **Modified**
931270 Lon: **162:18:37.1** Start Date: **06/19** Area: **GAD**
 Owner: **State** Unit: **AKAKS-Alaska-Other**
270 Name: **Kugruk River 1** Cause: **Lightning**

Last Report: 06/28 0.0 Acreage Change Since 06/22
MBB0 Lat: **60:38:18.7** Status: **U/U** Acres: **16.0** Option: **Full**
904268 Lon: **162:49:51.1** Start Date: **06/18** Area: **SWS**
 Owner: **ANCSA** Unit: **AKVLN-Napakiak Corporation**
268 Name: **Meroyuk River** Cause: **Lightning**

These fires are currently in monitor status. Monitoring schedules are based on defined timeframes, but are dependent on available resources, and weather conditions. When monitoring occurs, information will be updated.

Daily Report From: 07/02 1.5 Acreage Change Since 06/28
MBB1 Lat: **60:24:49.6** Status: **U/U** Acres: **46.5** Option: **Limited**
904267 Lon: **163:03:59.7** Start Date: **06/18** Area: **SWS**
 Owner: **USFWS** Unit: **AKYDR-Yukon Delta National Wildlife Refuge**
267 Name: **Tagayarak River** Cause: **Lightning**

The fire was flown by detection and mapping personnel, no smokes were observed.

Daily Report From: 07/02 0.0 Acreage Change Since 06/22
MBA4 Lat: **60:34:31.0** Status: **U/U** Acres: **24.0** Option: **Full**
904266 Lon: **161:51:46.0** Start Date: **06/19** Area: **SWS**
 Owner: **ANCSA** Unit: **AKVLN-Napaskiak Corporation**
266 Name: **Pichmeof Lake** Cause: **Lightning**

The fire was flown by 222ME who reported no smoke or fire activity.

Last Report: 06/28 0.0 Acreage Change Since 06/21
MA9J Lat: **62:18:05.9** Status: **U/U** Acres: **673.7** Option: **Limited**
 Lon: **161:37:31.1** Start Date: **06/18** Area: **GAD**
 Owner: **USFWS** Unit: **AKYDR-Yukon Delta National Wildlife Refuge**
264 Name: **Wolf Creek Mountain** Cause: **Lightning**

Last Report: 07/01 0.0 Acreage Change Since 06/20
MA9D Lat: **65:31:29.7** Status: **U/U** Acres: **0.1** Option: **Limited**
 Lon: **146:38:04.6** Start Date: **06/18** Area: **UYD**
 Owner: **BLM** Unit: **AKEID-White Mountains National Recreation Area**
263 Name: **Quartz** Cause: **Lightning**

Last Report: 06/21 0.0 Acreage Change Since 06/19
MA7F Lat: **64:01:21.8** Status: **U/C** Acres: **11.0** Option: **Modified**
931260 Lon: **159:06:01.1** Start Date: **06/17** Area: **GAD**
 Owner: **State** Unit: **AKAKS-Alaska-Other**
260 Name: **Stink Creek** Cause: **Lightning**

Last Report: 06/22 0.0 Acreage Change Since 06/16
904250 Lat: **63:23:26.3** Status: **U/U** Acres: **37.0** Option: **Limited**
 Lon: **155:02:39.7** Start Date: **06/14** Area: **SWS**
 Owner: **State** Unit: **AKAKS-Alaska-Other**
250 Name: **Sunshine Mountains** Cause: **Lightning**

Last Report: 07/01 163.1 Acreage Change Since 06/27
MAY0 Lat: **64:41:05.7** Status: **U/U** Acres: **268.4** Option: **Limited**
 Lon: **146:33:53.3** Start Date: **06/14** Area: **MID**
 Owner: **DOD** Unit: **AKFWQ-Fort Wainwright, Yukon TA**
248 Name: **Tower** Cause: **Human**

Last Report: 06/28 0.0 Acreage Change Since 06/19
MAR7 Lat: **60:57:11.7** Status: **U/C** Acres: **78.0** Option: **Full**
904245 Lon: **160:57:24.2** Start Date: **06/13** Area: **SWS**
PNMAR7 Owner: **ANCSA** Unit: **AKVLN-Kokarmut Corporation**
245 Name: **Kisarlik River** Cause: **Lightning**

These fires are currently in monitor status. Monitoring schedules are based on defined timeframes, but are dependent on available resources, and weather conditions. When monitoring occurs, information will be updated.

Last Report: 06/28 0.0 Acreage Change Since 06/21
MAR6 Lat: **60:53:03.8** Status: **U/U** Acres: **46.5** Option: **Full**
904244 Lon: **162:42:31.9** Start Date: **06/13** Area: **SWS**
 Owner: **ANCSA** Unit: **AKVLN-Kasigluk, Incorporated**
244 Name: **Nunavakpak Lake** Cause: **Lightning**

Last Report: 06/28 0.0 Acreage Change Since 06/21
MAK0 Lat: **60:30:01.2** Status: **U/U** Acres: **1.5** Option: **Full**
904241 Lon: **161:39:07.8** Start Date: **06/12** Area: **SWS**
PNMAK0 Owner: **ANCSA** Unit: **AKVLN-Oscarville Native Corporation**
241 Name: **Eek Lake** Cause: **Lightning**

Daily Report From: 07/02 141.6 Acreage Change Since 06/28
MAJ7 Lat: **60:41:25.8** Status: **U/U** Acres: **3,781.6** Option: **Limited**
904240 Lon: **160:44:45.6** Start Date: **06/12** Area: **SWS**
PNMAJ7 Owner: **USFWS** Unit: **AKYDR-Yukon Delta National Wildlife Refuge**
240 Name: **Little Kasigluk** Cause: **Lightning**

The fire was flown by detection and mapping personnel who observed two small interior smokes.

Last Report: 06/19 0.0 Acreage Change Since 06/18
MAC7 Lat: **64:50:04.3** Status: **U/C** Acres: **82.5** Option: **Modified**
 Lon: **160:34:39.0** Start Date: **06/11** Area: **GAD**
 Owner: **BLM** Unit: **AKADD-Anchorage Field Office**
232 Name: **Inglutalik River** Cause: **Lightning**

Daily Report From: 07/02 0.0 Acreage Change Since 06/21
 Lat: **61:05:19.5** Status: **U/U** Acres: **776.0** Option: **Limited**
904227 Lon: **157:53:02.6** Start Date: **06/11** Area: **SWS**
 Owner: **State** Unit: **AKAKS-Alaska-Other**
227 Name: **Bakbuk Creek** Cause: **Lightning**

The fire was flown by 222ME who reported no activity.

Last Report: 06/28 -248.0 Acreage Change Since 06/23
MAA8 Lat: **62:01:40.8** Status: **U/C** Acres: **5,084.0** Option: **Full**
932224 Lon: **161:33:04.7** Start Date: **06/11** Area: **GAD**
 Owner: **BLM** Unit: **AKADD-Anchorage Field Office**
224 Name: **Kuyukutuk River** Cause: **Lightning**

Last Report: 06/15 0.0 Acreage Change Since 06/14
L99U Lat: **66:56:48.3** Status: **U/U** Acres: **22.8** Option: **Limited**
931221 Lon: **155:02:16.8** Start Date: **06/10** Area: **GAD**
 Owner: **County** Unit: **AKAKS-Northwest Arctic Borough**
221 Name: **Lake Minakokosa** Cause: **Human**

Last Report: 07/01 0.0 Acreage Change Since 06/28
L987 Lat: **65:14:37.6** Status: **U/U** Acres: **80,907.0** Option: **Limited**
 Lon: **160:06:06.5** Start Date: **06/10** Area: **GAD**
 Owner: **BLM** Unit: **AKADD-Anchorage Field Office**
218 Name: **North River** Cause: **Lightning**

These fires are currently in monitor status. Monitoring schedules are based on defined timeframes, but are dependent on available resources, and weather conditions. When monitoring occurs, information will be updated.

Last Report: 07/01 0.0 Acreage Change Since 06/29
L98W Lat: **65:19:31.2** Status: **U/U** Acres: **1,049.2** Option: **Limited**
 Lon: **142:33:16.6** Start Date: **06/10** Area: **UYD**
 Owner: **NPS** Unit: **AKYCP-Yukon-Charley Rivers National Preserve**
217 Name: **Yukon Charley** Cause: **Lightning**

Last Report: 06/26 0.0 Acreage Change Since 06/13
L98V Lat: **64:59:06.4** Status: **U/C** Acres: **21.4** Option: **Full**
 Lon: **161:39:25.6** Start Date: **06/10** Area: **GAD**
 Owner: **ANCSA** Unit: **AKVLN-Elim Native Corporation**
216 Name: **Darby Mtns** Cause: **Lightning**

Daily Report From: 07/02 0.0 Acreage Change Since 07/01
L976 Lat: **65:48:07.9** Status: **U/U** Acres: **14,000.0** Option: **Limited**
 Lon: **145:48:30.6** Start Date: **06/09** Area: **UYD**
 Owner: **BLM** Unit: **AKEID-Steese National Conservation Area**
212 Name: **Marr** Cause: **Lightning**

Flown by 11N today reporting 100% active perimeter with 4-6 foot flame lengths, and primary spread direction is to the north. Smoke significantly reduced visibility and was unable to make an updated estimate of fire acreage.

Last Report: 06/09 1.3 Acreage On 06/09
L975 Lat: **65:53:09.6** Status: **U/U** Acres: **1.3** Option: **Limited**
 Lon: **152:00:31.0** Start Date: **06/09** Area: **TAD**
 Owner: **BLM** Unit: **AKCYD-Central Yukon Field Office**
211 Name: **Trouble Mountain** Cause: **Lightning**

Last Report: 06/11 -3.6 Acreage Change Since 06/10
L97L Lat: **63:50:06.0** Status: **U/U** Acres: **200.0** Option: **Full**
 Lon: **160:30:52.9** Start Date: **06/09** Area: **GAD**
 Owner: **ANCSA** Unit: **AKVLN-Unalakleet Native Corporation**
207 Name: **South River Hills** Cause: **Lightning**

Last Report: 06/29 0.0 Acreage Change Since 06/25
MAN9 Lat: **65:18:13.7** Status: **U/U** Acres: **200.0** Option: **Limited**
911201 Lon: **146:35:20.1** Start Date: **06/08** Area: **FAS**
 Owner: **State** Unit: **AKAKS-Alaska-Other**
201 Name: **Cripple Creek** Cause: **Lightning**

Last Report: 06/13 -2.1 Acreage Change Since 06/11
L96L Lat: **63:36:58.5** Status: **U/U** Acres: **112.9** Option: **Limited**
 Lon: **157:58:58.4** Start Date: **06/08** Area: **GAD**
 Owner: **USFWS** Unit: **AKINR-Innoko National Wildlife Refuge**
199 Name: **Innoko River** Cause: **Lightning**

These fires are currently in monitor status. Monitoring schedules are based on defined timeframes, but are dependent on available resources, and weather conditions. When monitoring occurs, information will be updated.

Daily Report From: 07/02 0.0 Acreage Change Since 07/01
L946 Lat: **60:21:50.5** Status: **U/C** Acres: **14.2** Option: **Full**
903191 Lon: **151:04:22.4** Start Date: **06/07** Area: **KKS**
 Owner: **USFWS** Unit: **AKKNR-Kenai National Wildlife Refuge**
191 Name: **Coal Creek** Cause: **Lightning**

The fire was patrolled, no visible heat.

Last Report: 06/06 0.1 Acreage On 06/06
L93Y Lat: **60:40:27.6** Status: **U/U** Acres: **0.1** Option: **Limited**
903186 Lon: **150:20:46.7** Start Date: **06/06** Area: **KKS**
 Owner: **USFWS** Unit: **AKKNR-Kenai National Wildlife Refuge**
186 Name: **Bear Lake** Cause: **Lightning**

Last Report: 06/09 0.0 Acreage Change Since 06/06
L93W Lat: **65:58:16.2** Status: **U/U** Acres: **19.7** Option: **Limited**
 Lon: **152:03:11.9** Start Date: **06/06** Area: **TAD**
 Owner: **BLM** Unit: **AKCYD-Central Yukon Field Office**
182 Name: **Gates** Cause: **Lightning**

Last Report: 07/01 0.0 Acreage Change Since 06/28
L92P Lat: **60:04:57.7** Status: **U/C** Acres: **126.0** Option: **Critical**
903179 Lon: **151:11:03.3** Start Date: **06/05** Area: **KKS**
PNL92P Owner: **State** Unit: **AKAKS-Alaska-Other**
179 Name: **Tustumena Lake** Cause: **Lightning**

Daily Report From: 07/02 8,610.0 Acreage Change Since 07/01
MCS3 Lat: **63:18:27.2** Status: **U/U** Acres: **55,601.0** Option: **Limited**
904174 Lon: **157:23:16.4** Start Date: **06/05** Area: **SWS**
PNMCS3 Owner: **State** Unit: **AKAKS-Alaska-Other**
174 Name: **Old Grouch Top** Cause: **Lightning**

The fire was flown by N222ME who reported the fire was 30% active, showing rank 1 fire behavior. The fire was most active on east side, in the section that has spotted over the Dishna River.

Last Report: 06/09 0.0 Acreage Change Since 06/03
L9W2 Lat: **66:08:40.0** Status: **U/U** Acres: **0.1** Option: **Modified**
 Lon: **151:51:18.4** Start Date: **06/02** Area: **TAD**
 Owner: **USFWS** Unit: **AKKAR-Kanuti National Wildlife Refuge**
164 Name: **Old Dummy Lake** Cause: **Lightning**

Last Report: 06/07 0.0 Acreage Change Since 06/02
L9PU Lat: **59:16:16.0** Status: **U/C** Acres: **4.0** Option: **Critical**
931154 Lon: **135:38:49.0** Start Date: **05/27** Area: **TNF**
PNL9PU Owner: **Private** Unit: **AKPRI-Private**
154 Name: **8.5 Mile** Cause: **Human**

These fires are currently in monitor status. Monitoring schedules are based on defined timeframes, but are dependent on available resources, and weather conditions. When monitoring occurs, information will be updated.

Last Report: 06/17 0.0 Acreage Change Since 05/26
L9GV Lat: **65:20:17.4** Status: **U/U** Acres: **1,661.0** Option: **Limited**
931132 Lon: **154:35:49.2** Start Date: **05/21** Area: **TAD**
 Owner: **State** Unit: **AKAKS-Alaska-Other**
132 Name: **Melozitna** Cause: **Lightning**

Last Report: 07/01 0.0 Acreage Change Since 06/27
L8P7 Lat: **63:54:22.7** Status: **U/U** Acres: **34,499.0** Option: **Limited**
932077 Lon: **146:00:07.6** Start Date: **04/30** Area: **MID**
PDL8P7 Owner: **DOD** Unit: **AKFWQ-Fort Wainwright, Donnelly TA**
077 Name: **Oregon Lakes** Cause: **Human**

Last Report: 01/01 0.1 Acreage On 01/01
KU13 Lat: **65:01:36.4** Status: **U/U** Acres: **0.1** Option: **Modified**
 Lon: **141:15:00.9** Start Date: **01/01** Area: **UYD**
 Owner: **ANCSA** Unit: **AKDYN-Doyon, Limited**
001 Name: **Windfall Mountain Overwinter** Cause: **Lightning**

Last Report: 05/01

2,755.0 Acreage Change Since 04/30


Lat: **63:56:02.4** Status: **RX** Acres: **13,611.0** Option: **NOENTRY**
Lon: **145:36:09.6** Start Date: **02/08** Area: **MID**
Owner: **DOD** Unit: **AKFWQ-Fort Wainwright**
RX1 Name: **MID MIPR 2019** Cause: **Human**


Last Report: 05/09

4.0 Acreage On 05/09


Lat: **63:54:01.5** Status: **RX** Acres: **4.0** Option: **Full**
912DRX Lon: **145:17:28.6** Start Date: **05/09** Area: **DAS**
Owner: **State** Unit: **AKAKS-Alaska-Other**
DRX Name: **BISON RX** Cause: **Human**

CURRENTLY ASSIGNED TYPE 1, 2, AND 2IA CREWS IN ALASKA

 Req Status: Ferry, Filled, Pending, Tentative Release AND Inc Type: Fire - Wildfire AND Inc GACC Org Name: Alaska Interagency Coordination Center AND Filled Catalog Item Name: Crew, Type 1, Crew, Type 2, Crew, Type 2 IA


 Filled Catalog Item Name: Ascending order

Inc Name: BLACK RIVER

Assignment Name	Filled Catalog Item Name 	Res Prov State	Inc Number	Mob ETA	Inc Type	Req Number	Res GACC Org Unit Code	Res Prov Org Unit Code	(Current Cognos Date\Time) - Mob ETD	Demob ETD	Lat Decimal	Long Decimal
CREW - T2 - K RIVER (AK-YTDC)	Crew, Type 2	AK	AK-UYD-000262	Jun 28, 2019	Fire - Wildfire	C-1	AK-ACC	AK-TAD	5 days		66.072777	-142.224443
CREW - T2 - North Star (AK-ACC)	Crew, Type 2	AK	AK-UYD-000262	Jun 30, 2019	Fire - Wildfire	C-2	AK-ACC	AK-AKD	3 days		66.072777	-142.224443

2

Inc Name: BOUNDARY RIVER

Assignment Name	Filled Catalog Item Name 	Res Prov State	Inc Number	Mob ETA	Inc Type	Req Number	Res GACC Org Unit Code	Res Prov Org Unit Code	(Current Cognos Date\Time) - Mob ETD	Demob ETD	Lat Decimal	Long Decimal
CREW - T2 - CHEVAK #1 (AK-MSSC)	Crew, Type 2	AK	AK-TAS-913362	Jun 27, 2019	Fire - Wildfire	C-5	AK-ACC	AK-SWS	6 days		62.859444	-142.236666
CREW - T2 - Fairbanks 2 (AK-FASC)	Crew, Type 2	AK	AK-TAS-913362	Jul 2, 2019	Fire - Wildfire	C-7	AK-ACC	AK-FAS	1 day		62.859444	-142.236666
CREW - T2 - UPPER KALSKAG (AK-MSSC)	Crew, Type 2	AK	AK-TAS-913362	Jun 24, 2019	Fire - Wildfire	C-2	AK-ACC	AK-SWS	9 days		62.859444	-142.236666
CREW - T2IA - Eastern MT Interagency Crew (MT-LEC)	Crew, Type 2 IA	MT	AK-TAS-913362	Jun 27, 2019	Fire - Wildfire	C-1	MT-NRC	MT-NCD	6 days		62.859444	-142.236666

CURRENTLY ASSIGNED TYPE 1, 2, AND 2IA CREWS IN ALASKA

▼ Req Status: Ferry, Filled, Pending, Tentative Release AND Inc Type: Fire - Wildfire AND Inc GACC Org Name: Alaska Interagency Coordination Center AND Filled Catalog Item Name: Crew, Type 1, Crew, Type 2, Crew, Type 2 IA

↕ Filled Catalog Item Name: Ascending order

Inc Name: BOUNDARY RIVER

Assignment Name	Filled Catalog Item Name	Res Prov State	Inc Number	Mob ETA	Inc Type	Req Number	Res GACC Org Unit Code	Res Prov Org Unit Code	(Current Cognos Date\Time) - Mob ETD	Demob ETD	Lat Decimal	Long Decimal
CREW - T2IA - FEATHER RIVER (CA-PNFC)	Crew, Type 2 IA	CA	AK-TAS-913362	Jul 1, 2019	Fire - Wildfire	C-6	CA-ONCC	CA-PNF	2 days		62.859444	-142.236666
CREW - T2IA - GREAT NORTHERN (MT-KIC)	Crew, Type 2 IA	MT	AK-TAS-913362	Jun 27, 2019	Fire - Wildfire	C-4	MT-NRC	MT-FNF	6 days		62.859444	-142.236666

6

Inc Name: CARIBOU CREEK

Assignment Name	Filled Catalog Item Name	Res Prov State	Inc Number	Mob ETA	Inc Type	Req Number	Res GACC Org Unit Code	Res Prov Org Unit Code	(Current Cognos Date\Time) - Mob ETD	Demob ETD	Lat Decimal	Long Decimal
CREW - T2 - YUKON FLATS (AK-YTDC)	Crew, Type 2	AK	AK-FAS-911255	Jun 21, 2019	Fire - Wildfire	C-8	AK-ACC	AK-UYD	12 days		64.989999	-146.965277
CREW - T2IA - Klamath Crew 14 (CA-YICC)	Crew, Type 2 IA	CA	AK-FAS-911255	Jul 1, 2019	Fire - Wildfire	C-17	CA-ONCC	CA-KNF	2 days		64.989999	-146.965277
CREW - T2IA - REDDING (CA-ONCC)	Crew, Type 2 IA	CA	AK-FAS-911255	Jun 26, 2019	Fire - Wildfire	C-13	CA-ONCC	CA-ONC	7 days		64.989999	-146.965277
CREW - T2IA - SRV #10 (OR-VAC)	Crew, Type 2 IA	OR	AK-FAS-911255	Jun 30, 2019	Fire - Wildfire	C-16	OR-NWC	OR-VAD	3 days		64.989999	-146.965277
CREW - T2IA - Tanana Chiefs (AK-TASC)	Crew, Type 2 IA	AK	AK-FAS-911255	Jun 17, 2019	Fire - Wildfire	C-4	AK-ACC	AK-TAS	16 days		64.989999	-146.965277
CREW - T2IA - WHITE MOUNTAIN (AK-FASC)	Crew, Type 2 IA	AK	AK-FAS-911255	Jun 19, 2019	Fire - Wildfire	C-5	AK-ACC	AK-FAS	14 days		64.989999	-146.965277

6

CURRENTLY ASSIGNED TYPE 1, 2, AND 2IA CREWS IN ALASKA

▼ Req Status: Ferry, Filled, Pending, Tentative Release AND Inc Type: Fire - Wildfire AND Inc GACC Org Name: Alaska Interagency Coordination Center AND Filled Catalog Item Name: Crew, Type 1, Crew, Type 2, Crew, Type 2 IA

↕ Filled Catalog Item Name: Ascending order

Inc Name: CHRISTIAN RIVER

Assignment Name	Filled Catalog Item Name ▲	Res Prov State	Inc Number	Mob ETA	Inc Type	Req Number	Res GACC Org Unit Code	Res Prov Org Unit Code	(Current Cognos Date\Time) - Mob ETD	Demob ETD	Lat Decimal	Long Decimal
CREW - T1 - Sawtooth IHC (ID-SCC)	Crew, Type 1	ID	AK-UYD-000379	Jun 28, 2019	Fire - Wildfire	C-2	UT-GBC	ID-STF	5 days		67.492777	-145.396666
CREW - T2IA - FOLSOM LAKE (CA-CICC)	Crew, Type 2 IA	CA	AK-UYD-000379	Jun 30, 2019	Fire - Wildfire	C-4	CA-ONCC	CA-CND	3 days		67.492777	-145.396666

2

Inc Name: EAGLE

Assignment Name	Filled Catalog Item Name ▲	Res Prov State	Inc Number	Mob ETA	Inc Type	Req Number	Res GACC Org Unit Code	Res Prov Org Unit Code	(Current Cognos Date\Time) - Mob ETD	Demob ETD	Lat Decimal	Long Decimal
CREW - T1 - TAHOE IHC (CA-TNF) (CA-GVCC)	Crew, Type 1	CA	AK-UYD-000355	Jun 26, 2019	Fire - Wildfire	C-1	CA-ONCC	CA-TNF	7 days		64.7575	-141.013888
CREW - T2IA - Diamond Mountain IHC (CA-SIFC)	Crew, Type 2 IA	CA	AK-UYD-000355	Jun 26, 2019	Fire - Wildfire	C-2	CA-ONCC	CA-NOD	7 days		64.7575	-141.013888

2


Inc Name: HADWEENZIC RIVER

Assignment Name	Filled Catalog Item Name ▲	Res Prov State	Inc Number	Mob ETA	Inc Type	Req Number	Res GACC Org Unit Code	Res Prov Org Unit Code	(Current Cognos Date\Time) - Mob ETD	Demob ETD	Lat Decimal	Long Decimal
CREW - T1 - Midnight Sun IHC (AK-ACC)	Crew, Type 1	AK	AK-UYD-000337	Jun 26, 2019	Fire - Wildfire	C-1	AK-ACC	AK-AKD	7 days		66.607777	-146.554444

1

CURRENTLY ASSIGNED TYPE 1, 2, AND 2IA CREWS IN ALASKA

 Req Status: Ferry, Filled, Pending, Tentative Release AND Inc Type: Fire - Wildfire AND Inc GACC Org Name: Alaska Interagency Coordination Center AND Filled Catalog Item Name: Crew, Type 1, Crew, Type 2, Crew, Type 2 IA

 Filled Catalog Item Name: Ascending order

Inc Name: IKSGIZA												
Assignment Name	Filled Catalog Item Name	Res Prov State	Inc Number	Mob ETA	Inc Type	Req Number	Res GACC Org Unit Code	Res Prov Org Unit Code	(Current Cognos Date\Time) - Mob ETD	Demob ETD	Lat Decimal	Long Decimal
CREW - T2IA - DEVILS CANYON (WY-CDC)	Crew, Type 2 IA	WY	AK-TAD-000318	Jun 26, 2019	Fire - Wildfire	C-1	CO-RMC	WY-WBD	7 days		64.750277	-150.349166

1

Inc Name: LAKE LOUISE												
Assignment Name	Filled Catalog Item Name	Res Prov State	Inc Number	Mob ETA	Inc Type	Req Number	Res GACC Org Unit Code	Res Prov Org Unit Code	(Current Cognos Date\Time) - Mob ETD	Demob ETD	Lat Decimal	Long Decimal
CREW - T2 - UAF Nanooks Fire Crew (AK-LCSC)	Crew, Type 2	AK	AK-CRS-914416	Jul 1, 2019	Fire - Wildfire	C-2	AK-ACC	AK-DFS	2 days		62.328054	-146.769721
CREW - T2IA - GANNETT GLACIER (AK-MSSC)	Crew, Type 2 IA	AK	AK-CRS-914416	Jul 1, 2019	Fire - Wildfire	C-1	AK-ACC	AK-MSS	2 days		62.328054	-146.769721

2

Inc Name: NINETYEIGHT CREEK												
Assignment Name	Filled Catalog Item Name	Res Prov State	Inc Number	Mob ETA	Inc Type	Req Number	Res GACC Org Unit Code	Res Prov Org Unit Code	(Current Cognos Date\Time) - Mob ETD	Demob ETD	Lat Decimal	Long Decimal
CREW - T1 - LOS PADRES IHC (CA-LPCC)	Crew, Type 1	CA	AK-MID-000391	Jun 30, 2019	Fire - Wildfire	C-2	CA-OSCC	CA-LPF	3 days		64.595833	-146.204722
CREW - T2 - 17005 - Patrick Environmental Inc (OR-COC)	Crew, Type 2	OR	AK-MID-000391		Fire - Wildfire	C-4	OR-NWC	OR-ORS			64.595833	-146.204722
CREW - T2 - MINTO (AK-YTDC)	Crew, Type 2	AK	AK-MID-000391	Jun 28,	Fire - Wildfire	C-5	AK-ACC	AK-TAD	5 days		64.595833	-146.204722

CURRENTLY ASSIGNED TYPE 1, 2, AND 2IA CREWS IN ALASKA

▼ Req Status: Ferry, Filled, Pending, Tentative Release AND Inc Type: Fire - Wildfire AND Inc GACC Org Name: Alaska Interagency Coordination Center AND Filled Catalog Item Name: Crew, Type 1, Crew, Type 2, Crew, Type 2 IA

↕ Filled Catalog Item Name: Ascending order

Inc Name: NINETYEIGHT CREEK												
Assignment Name	Filled Catalog Item Name ▲	Res Prov State	Inc Number	Mob ETA	Inc Type	Req Number	Res GACC Org Unit Code	Res Prov Org Unit Code	(Current Cognos Date\Time) - Mob ETD	Demob ETD	Lat Decimal	Long Decimal
				2019								
CREW - T2 - NW - Central Oregon #01 (OR-COC)	Crew, Type 2	OR	AK-MID-000391		Fire - Wildfire	C-6	OR-NWC	OR-DEF			64.595833	-146.204722
CREW - T2IA - BOISE NF CREW 8 (ID-BDC)	Crew, Type 2 IA	ID	AK-MID-000391	Jun 27, 2019	Fire - Wildfire	C-1	UT-GBC	ID-BOF	6 days		64.595833	-146.204722
CREW - T2IA - LASSEN CREW 9 (CA-SIFC)	Crew, Type 2 IA	CA	AK-MID-000391		Fire - Wildfire	C-3	CA-ONCC	CA-LNF			64.595833	-146.204722

6

Inc Name: SHOVEL CREEK												
Assignment Name	Filled Catalog Item Name ▲	Res Prov State	Inc Number	Mob ETA	Inc Type	Req Number	Res GACC Org Unit Code	Res Prov Org Unit Code	(Current Cognos Date\Time) - Mob ETD	Demob ETD	Lat Decimal	Long Decimal
CREW - T1 - BOISE IHC (ID-BDC)	Crew, Type 1	ID	AK-FAS-911319	Jun 28, 2019	Fire - Wildfire	C-5009	UT-GBC	ID-BOF	5 days		64.986666	-148.415277
CREW - T1 - Chief Mountain IHC (MT-BFAC)	Crew, Type 1	MT	AK-FAS-911319	Jun 22, 2019	Fire - Wildfire	C-1	MT-NRC	MT-BFA	11 days		64.986666	-148.415277
CREW - T1 - GOLDEN EAGLES IHC (CA-MVIC)	Crew, Type 1	CA	AK-FAS-911319	Jun 22, 2019	Fire - Wildfire	C-4	CA-OSCC	CA-SYC	11 days		64.986666	-148.415277
CREW - T1 - Helena IHC (MT-HDC)	Crew, Type 1	MT	AK-FAS-911319	Jun 26,	Fire - Wildfire	C-5004	MT-NRC	MT-HLF	7 days		64.986666	-148.415277

CURRENTLY ASSIGNED TYPE 1, 2, AND 2IA CREWS IN ALASKA

▼ Req Status: Ferry, Filled, Pending, Tentative Release AND Inc Type: Fire - Wildfire AND Inc GACC Org Name: Alaska Interagency Coordination Center AND Filled Catalog Item Name: Crew, Type 1, Crew, Type 2, Crew, Type 2 IA

↕ Filled Catalog Item Name: Ascending order

Inc Name: SHOVEL CREEK												
Assignment Name	Filled Catalog Item Name ▲	Res Prov State	Inc Number	Mob ETA	Inc Type	Req Number	Res GACC Org Unit Code	Res Prov Org Unit Code	(Current Cognos Date\Time) - Mob ETD	Demob ETD	Lat Decimal	Long Decimal
				2019								
CREW - T1 - MENDOCINO IHC (CA-MNFC)	Crew, Type 1	CA	AK-FAS-911319	Jul 1, 2019	Fire - Wildfire	C-5012	CA-ONCC	CA-MNF	2 days		64.986666	-148.415277
CREW - T1 - Pioneer Peak IHC (AK-MSSC)	Crew, Type 1	AK	AK-FAS-911319	Jun 26, 2019	Fire - Wildfire	C-10	AK-ACC	AK-MSS	7 days		64.986666	-148.415277
CREW - T1 - Salmon River IHC - Crew 4 (CA-YICC)	Crew, Type 1	CA	AK-FAS-911319	Jul 1, 2019	Fire - Wildfire	C-5011	CA-ONCC	CA-KNF	2 days		64.986666	-148.415277
CREW - T1 - TRUCKEE IHC (CA-TNF) (CA-GVCC)	Crew, Type 1	CA	AK-FAS-911319	Jun 26, 2019	Fire - Wildfire	C-5002	CA-ONCC	CA-TNF	7 days		64.986666	-148.415277
CREW - T1- Lewis & Clark IHC (MT-GDC)	Crew, Type 1	MT	AK-FAS-911319	Jun 22, 2019	Fire - Wildfire	C-5006	MT-NRC	MT-HLF	11 days		64.986666	-148.415277
CREW - T2 - 17001 - Patrick Environmental Inc (WA-CWC)	Crew, Type 2	OR	AK-FAS-911319		Fire - Wildfire	C-5013	OR-NWC	OR-ORS			64.986666	-148.415277
CREW - T2 - 17003 - Patrick Environmental Inc (OR-COC)	Crew, Type 2	OR	AK-FAS-911319		Fire - Wildfire	C-5014	OR-NWC	OR-ORS			64.986666	-148.415277
CREW - T2 - 17004 - Patrick Environmental Inc (OR-COC)	Crew, Type 2	OR	AK-FAS-911319		Fire - Wildfire	C-5015	OR-NWC	OR-ORS			64.986666	-148.415277
CREW - T2 - Kusilvak (AK-GADC)	Crew, Type 2	AK	AK-FAS-911319	Jun 22, 2019	Fire - Wildfire	C-2	AK-ACC	AK-GAD	11 days		64.986666	-148.415277
CREW - T2 - SOUTHWEST #1 (AK-MSSC)	Crew, Type 2	AK	AK-FAS-911319	Jun 25,	Fire - Wildfire	C-11	AK-ACC	AK-SWS	8 days		64.986666	-148.415277

CURRENTLY ASSIGNED TYPE 1, 2, AND 2IA CREWS IN ALASKA

▼ Req Status: Ferry, Filled, Pending, Tentative Release AND Inc Type: Fire - Wildfire AND Inc GACC Org Name: Alaska Interagency Coordination Center AND Filled Catalog Item Name: Crew, Type 1, Crew, Type 2, Crew, Type 2 IA

↕ Filled Catalog Item Name: Ascending order

Inc Name: SHOVEL CREEK

Assignment Name	Filled Catalog Item Name ▲	Res Prov State	Inc Number	Mob ETA	Inc Type	Req Number	Res GACC Org Unit Code	Res Prov Org Unit Code	(Current Cognos Date\Time) - Mob ETD	Demob ETD	Lat Decimal	Long Decimal
				2019								
CREW - T1 - Crane Valley Hotshots IHC (CA-SICC)	Crew, Type 2 IA	CA	AK-FAS-911319	Jun 22, 2019	Fire - Wildfire	C-8	CA-OSCC	CA-SNF	11 days		64.986666	-148.415277
CREW - T1 - IDAHO PANHANDLE IHC (ID-CDC)	Crew, Type 2 IA	ID	AK-FAS-911319	Jun 22, 2019	Fire - Wildfire	C-7	MT-NRC	ID-IPF	11 days		64.986666	-148.415277
CREW - T2IA - BILLINGS CREW #1 (MT-BDC)	Crew, Type 2 IA	MT	AK-FAS-911319	Jun 26, 2019	Fire - Wildfire	C-5003	MT-NRC	MT-BID	7 days		64.986666	-148.415277
CREW - T2IA - PAYETTE REGULARS (ID-PAC)	Crew, Type 2 IA	ID	AK-FAS-911319	Jun 28, 2019	Fire - Wildfire	C-5008	UT-GBC	ID-PAF	5 days		64.986666	-148.415277
CREW - T2IA - SOUTHERN IDAHO INTERAGENCY (ID-SCC)	Crew, Type 2 IA	ID	AK-FAS-911319	Jun 28, 2019	Fire - Wildfire	C-5007	UT-GBC	ID-STF	5 days		64.986666	-148.415277

19

Inc Name: SWAN LAKE

Assignment Name	Filled Catalog Item Name ▲	Res Prov State	Inc Number	Mob ETA	Inc Type	Req Number	Res GACC Org Unit Code	Res Prov Org Unit Code	(Current Cognos Date\Time) - Mob ETD	Demob ETD	Lat Decimal	Long Decimal
CREW - T1 - BAKER RIVER IHC (WA-PSC)	Crew, Type 1	WA	AK-KKS-903181	Jun 24, 2019	Fire - Wildfire	C-13	OR-NWC	WA-MSF	9 days		60.630554	-150.437777
CREW - T1 - LAKEVIEW IHC	Crew, Type 1	OR	AK-	Jun 19,	Fire -	C-9	OR-NWC	OR-KFD	14 days		60.630554	-150.437777

CURRENTLY ASSIGNED TYPE 1, 2, AND 2IA CREWS IN ALASKA

▼ Req Status: Ferry, Filled, Pending, Tentative Release AND Inc Type: Fire - Wildfire AND Inc GACC Org Name: Alaska Interagency Coordination Center AND Filled Catalog Item Name: Crew, Type 1, Crew, Type 2, Crew, Type 2 IA

↕ Filled Catalog Item Name: Ascending order

Inc Name: SWAN LAKE												
Assignment Name	Filled Catalog Item Name ▲	Res Prov State	Inc Number	Mob ETA	Inc Type	Req Number	Res GACC Org Unit Code	Res Prov Org Unit Code	(Current Cognos Date\Time) - Mob ETD	Demob ETD	Lat Decimal	Long Decimal
(OR-LFC)			KKS-903181	2019	Wildfire							
CREW - T1 - La Grande IHC (OR-BMC)	Crew, Type 1	OR	AK-KKS-903181	Jun 24, 2019	Fire - Wildfire	C-14	OR-NWC	OR-WWF	9 days		60.630554	-150.437777
CREW - T1 - Redmond IHC (OR-COC)	Crew, Type 1	OR	AK-KKS-903181	Jun 19, 2019	Fire - Wildfire	C-6	OR-NWC	OR-DEF	14 days		60.630554	-150.437777
CREW - T1 - VALE IHC (OR-VAC)	Crew, Type 1	OR	AK-KKS-903181	Jun 19, 2019	Fire - Wildfire	C-7	OR-NWC	OR-VAD	14 days		60.630554	-150.437777
CREW - T1 - WOLF CREEK IHC (OR-RICC)	Crew, Type 1	OR	AK-KKS-903181	Jun 19, 2019	Fire - Wildfire	C-5	OR-NWC	OR-UPF	14 days		60.630554	-150.437777
CREW - T1 - Winema IHC (OR-LFC)	Crew, Type 1	OR	AK-KKS-903181	Jun 19, 2019	Fire - Wildfire	C-8	OR-NWC	OR-FWF	14 days		60.630554	-150.437777
CREW - T2 - DELTA #1 (AK-DASC)	Crew, Type 2	AK	AK-KKS-903181	Jun 21, 2019	Fire - Wildfire	C-10	AK-ACC	AK-DAS	12 days		60.630554	-150.437777
CREW - T2 - Kobuk Valley (AK-GADC)	Crew, Type 2	AK	AK-KKS-903181	Jun 20, 2019	Fire - Wildfire	C-12	AK-ACC	AK-GAD	13 days		60.630554	-150.437777
CREW - T2 - YUKON (AK-KIDC)	Crew, Type 2	AK	AK-KKS-903181	Jun 16, 2019	Fire - Wildfire	C-4	AK-ACC	AK-KKS	17 days		60.630554	-150.437777
CREW - T2 - Yukon-Koyukuk (AK-GADC)	Crew, Type 2	AK	AK-KKS-903181	Jun 20, 2019	Fire - Wildfire	C-11	AK-ACC	AK-GAD	13 days		60.630554	-150.437777

CURRENTLY ASSIGNED TYPE 1, 2, AND 2IA CREWS IN ALASKA

Req Status: Ferry, Filled, Pending, Tentative Release AND Inc Type: Fire - Wildfire AND Inc GACC Org Name: Alaska Interagency Coordination Center AND Filled Catalog Item Name: Crew, Type 1, Crew, Type 2, Crew, Type 2 IA

Filled Catalog Item Name: Ascending order

Inc Name: SWAN LAKE												
Assignment Name	Filled Catalog Item Name	Res Prov State	Inc Number	Mob ETA	Inc Type	Req Number	Res GACC Org Unit Code	Res Prov Org Unit Code	(Current Cognos Date\Time) - Mob ETD	Demob ETD	Lat Decimal	Long Decimal
CREW - T2IA - Grand Ronde Tribes (OR-EIC)	Crew, Type 2 IA	OR	AK-KKS-903181	Jun 24, 2019	Fire - Wildfire	C-16	OR-NWC	OR-GRT	9 days		60.630554	-150.437777
CREW - T2IA - OWF Entiat (WA-CWC)	Crew, Type 2 IA	WA	AK-KKS-903181	Jun 24, 2019	Fire - Wildfire	C-17	OR-NWC	WA-OWF	9 days		60.630554	-150.437777
13												
60												

Alaska Interagency Coordination Center
Situation Report
Thursday - 07/04/2019

Wildland Fires	New	Out	Active	Merged	YTD Fires	YTD Acres
Alaska Fire Service (AFS)	1	0	75	1	147	384,178.9
GAD (Galena Zone)	0	0	31	1	48	98,975.6
MID (Military)	0	0	5	0	42	38,142.4
TAD (Tanana Zone)	0	0	15	0	22	48,990.9
UYD (Upper Yukon Zone)	1	0	24	0	35	198,070.0
State of Alaska (DOF)	1	3	37	0	201	249,380.9
CRS (Copper River)	0	1	0	0	8	47.0
DAS (Delta)	0	0	3	0	13	251.7
FAS (Fairbanks)	0	0	6	0	28	19,356.1
KKS (Kenai)	0	1	7	0	43	84,676.3
MSS (AnchorageMatSu Area)	1	1	3	0	53	321.5
SWS (Southwest)	0	0	13	0	44	106,643.4
TAS (Tok)	0	0	5	0	12	38,084.9
Forest Service (USFS)	0	0	2	0	19	6.4
CGF (Chugach)	0	0	1	0	3	0.6
TNF (Tongass)	0	0	1	0	16	5.8
Statewide Totals	2	3	114	1	367	633,566.2

Active Wildfires:

Protection Summary:	CRI	FUL	MOD	LIM	NoEntry	TOTAL
AFS Protection:	2	10	16	47	0	75
DOF Protection:	6	14	1	16	0	37
USFS Protection:	1	0	1	0	0	2
Protection Totals:	9	24	18	63	0	114

Active Fires Status Summary

	Staffed		Unstaffed	
	Contained (S/C)	Uncontained (S/U)	Contained (U/C)	Uncontained (U/U)
AFS Protection:	1	11	8	55
DOF Protection:	0	8	10	19
USFS Protection:	0	0	0	1
Status Totals:	1	19	18	75

Active Fires Acreage Summary

	Acres	Acreage Change
2 New	247.1	
19 Staffed	330,217.1	7,848.2
93 Monitor	296,466.4	-6,108.8
3 Out	43.2	0.0
2 Prescribed	13,615.0	2,759.0
119 Fires	Total Acres: 640,588.8	

Prescribed Fires

	YTD Fires	YTD Acres	New	Active	Out Yesterday
Military	2	15,165.0	0	1	0
State of Alaska	1	4.0	0	1	0
Fuels Management Totals:	3	15,169.0	0	2	0

Cause Summary For All Fires (Includes Merged Fires But Not Prescribed Fires)

No Cause Entered:	1	247.0 Acres
Human:	184	35,425.4 Acres
Lightning:	182	597,893.8 Acres
Total:	367	633,566.2 Acres

Daily Report From: 07/03

0.1 Acreage On 07/03

MC87 Lat: **66:34:25.7** Status: **U/U** Acres: **0.1** Option: **Critical**
 Lon: **145:16:38.7** Start Date: **07/03** Area: **UYD**
 Owner: **OthFed** Unit: **AKXXX-U.S. Federal Aviation Administration**
431 Name: **FYU VOR** Cause: **Human**

Fire reported by the fueler at BLM Fort Yukon station. HEBM + 1 responded via UTV and found a group of locals partying around a bonfire at the FYU VOR. Upon return to station, another party reported that the locals had fled the scene in a pickup truck and fire was spreading into the bushes. Station staff responded via bicycle and UTV. Escaped bonfire had spread to the wildland and was creeping and smoldering in brush. Helicopter 580 provided bucket support. Fire was suppressed and place into monitor status.

Daily Report From: 07/03

247.0 Acreage On 07/03

MC8B Lat: **62:07:21.1** Status: **S/U** Acres: **247.0** Option: **Critical**
901429 Lon: **149:59:13.3** Personnel: **63** Start Date: **07/03** Area: **MSS**
PNMC8B Owner: **Private** Unit: **AKPRI-Private**
429 Name: **Montana Creek** Cause: **Undetermined**

Palmer Forestry was notified by MATCOM of a wildfire in the Montana Creek area at approximately 1500. An initial assessment determined that it was a rank 4 fire in spruce and hardwoods with rapid expansion. Palmer IA responded with engines and helitack. Multiple tankers, scoopers and Army Guard Blackhawk helicopters followed shortly thereafter. The spread of the fire has been slowed considerably and suppression efforts will continue in the morning.

Daily Report From: 07/03

0.0 Acreage Change Since 07/02

MC6E Lat: **61:10:29.6** Status: S/U Acres: **25.2** Option: **Critical**
901423 Lon: **149:48:54.8** Personnel: **24** Start Date: **07/02** Area: **MSS**
PNMC6E Owner: **City** Unit: **AKAKS-Anchorage, Municipality of**
423 Name: **M.L.K** Cause: **Human**

A hose lay and saw line around fire perimeter completed. Gridding turned up a few hot spots that have been taken care of. A significant amount of Forestry personnel were moved to fire 429 Montana Creek and were back filled with AFD engines. APD continues to provide site security.

Daily Report From: 07/03

244.0 Acreage Change Since 07/02

MCS7 Lat: **66:29:22.2** Status: S/U Acres: **1,744.0** Option: **Modified**
Lon: **143:34:10.5** Personnel: **8** Start Date: **06/29** Area: **UYD**
Owner: **ANCSA** Unit: **AKDYN-Doyon, Limited**
407 Name: **Bearnose Hill** Cause: **Lightning**

Smokeyumpers on the incident and continue to assess allotments in the area. Resource and equipment needs are being identified. Two crews are planned to arrive on the incident today, 7/4.

Daily Report From: 07/03

0.0 Acreage Change Since 07/02

MB8M Lat: **64:35:45.4** Status: S/U Acres: **69.0** Option: **Limited**
932391 Lon: **146:12:17.6** Personnel: **133** Start Date: **06/26** Area: **MID**
Owner: **DOD** Unit: **AKFWQ-Fort Wainwright, Yukon TA**
391 Name: **Ninetyeight Creek** Cause: **Lightning**

Incident reports moderated fire behavior by overcast skies and high relative humidity. More crews arrived on the incident and continue to work on securing containment lines.

Daily Report From: 07/03

1,333.8 Acreage Change Since 07/02

MB77 Lat: **63:30:00.0** Status: S/U Acres: **9,894.0** Option: **Limited**
Lon: **151:44:58.2** Personnel: **5** Start Date: **06/26** Area: **TAD**
Owner: **NPS** Unit: **AKDEP-Denali National Park**
389 Name: **Foraker** Cause: **Lightning**

Firefighters report fire was actively burning to the southeast with ~700 acres of growth. Little growth reported on the remainder of the perimeter.

Daily Report From: 07/03

-42.8 Acreage Change Since 07/02

MB5X Lat: **67:29:34.8** Status: S/U Acres: **107.2** Option: **Full**
Lon: **145:23:48.5** Personnel: **57** Start Date: **06/25** Area: **UYD**
Owner: **ANCSA** Unit: **AKVLN-Venetie Indian And Neets Ai Corporation**
379 Name: **Christian River** Cause: **Lightning**

Skies were cloudy with high relative humidity allowing firefighters to make good progress in securing containment lines. Anticipate incident containment and demobilization of two crews to go to incident 349 tomorrow.

Daily Report From: 07/03

0.0 Acreage Change Since 07/02

MB1V Lat: **62:51:35.0** Status: S/U Acres: **15,000.0** Option: **Full**
913362 Lon: **142:14:12.0** Personnel: **153** Start Date: **06/23** Area: **TAS**
Owner: **ANCSA** Unit: **AKVLN-Tetlin Village Corporation**
362 Name: **Boundary River** Cause: **Lightning**

Drying conditions today allowed fuels to become more receptive and activity to increase. Crews will be implementing structure protection actions in and around allotments north of the fire and Northway. Evaluations for infrastructure, primary residences and other structures will be on going in the AK Hwy 2 corridor.

Daily Report From: 07/03 **0.0 Acreage Change Since 07/02**
MB1T Lat: **64:39:07.0** Status: S/U Acres: **20,025.8** Option: **Limited**
931361 Lon: **151:29:05.6** Personnel: **13** Start Date: **06/23** Area: **TAD**
Owner: **State** Unit: **AKAKS-Alaska-Other**
361 Name: **Lloyd Mountain** Cause: **Lightning**

All smokejumpers demobilized off the incident today and a T2IA crew is now in place. Preparations for proposed burnout operations are ongoing. Some critical resource needs were identified for the incident.

Daily Report From: 07/03 **0.0 Acreage Change Since 07/02**
MB0X Lat: **64:45:27.3** Status: S/U Acres: **45.5** Option: **Modified**
Lon: **141:00:50.0** Personnel: **47** Start Date: **06/23** Area: **UYD**
Owner: **ANCSA** Unit: **AKVLN-Hungwitchin Corporation**
355 Name: **Eagle** Cause: **Lightning**

Warm and dry conditions were reported with light winds through the day. Firefighters continue to mop-up, secure containment lines, and make preparations for potential incident containment and demobilization on 7/6.

Daily Report From: 07/03 **1,929.5 Acreage Change Since 07/02**
MBZ7 Lat: **66:58:49.8** Status: S/U Acres: **2,004.8** Option: **Limited**
Lon: **146:34:15.2** Personnel: **36** Start Date: **06/22** Area: **UYD**
Owner: **USFWS** Unit: **AKYFR-Yukon Flats National Wildlife Refuge**
349 Name: **Chandalar River** Cause: **Lightning**

Minimal fire behavior was observed along the perimeter with active burning and single-tree torching interior. Firefighters are implementing plans to combine multiple allotments into one project area in preparation for burnout operations. Additional crews may be transported to this incident as demobilization occurs on other incidents in the area.

Daily Report From: 07/03 **225.8 Acreage Change Since 07/02**
MBZ6 Lat: **66:18:35.5** Status: S/U Acres: **10,055.0** Option: **Limited**
931348 Lon: **144:03:11.9** Personnel: **12** Start Date: **06/22** Area: **UYD**
Owner: **State** Unit: **AKAKS-Alaska-Other**
348 Name: **Tractor Trail 2** Cause: **Lightning**

Firefighters continue to assess and plan for point/zone protection. Resource and equipment needs are being identified. Four smokejumpers demobilized off the incident with twelve remaining on scene.

Daily Report From: 07/03 **0.0 Acreage Change Since 07/02**
MBY8 Lat: **66:34:24.0** Status: S/C Acres: **45.0** Option: **Full**
932342 Lon: **143:06:06.1** Personnel: **30** Start Date: **06/22** Area: **UYD**
Owner: **USFWS** Unit: **AKYFR-Yukon Flats National Wildlife Refuge**
342 Name: **Tiinkdhul Lake** Cause: **Lightning**

Found a couple hot spots today and will grid again tomorrow prior to demobilization. Red river module going to 407 / Burns mod coming to FBK / FYU crew will demobilize to CHK.

Daily Report From: 07/03 **6,287.0 Acreage Change Since 07/02**
MBY1 Lat: **66:36:28.8** Status: S/U Acres: **27,161.0** Option: **Limited**
932337 Lon: **146:33:16.9** Personnel: **8** Start Date: **06/22** Area: **UYD**
Owner: **USFWS** Unit: **AKYFR-Yukon Flats National Wildlife Refuge**
337 Name: **Hadweenzie River** Cause: **Lightning**

Weather was cloudy with very light passing showers and minimal fire growth observed. More favorable conditions for proposed burnout operations are forecast for the upcoming weekend and additional crews may be requested to support those operations. Boats being rented on the incident were previously reserved for civilian missions which may limit crew movement on Friday, 7/5.

Daily Report From: 07/03

0.0 Acreage Change Since 07/02

MBT1 Lat: **65:41:57.0** Status: S/U Acres: **97,696.0** Option: **Limited**
931324 Lon: **148:21:33.1** Personnel: **60** Start Date: **06/21** Area: **UYD**
PNMBT1 Owner: **State** Unit: **AKAKS-Alaska-Other**
324 Name: **Hess Creek** Cause: **Lightning**

Receiving rain, did a recon of the fire and will have to see what happens with the winds. Fire has multiple fingers. IC feels advisories are appropriate. Will be ordering a replacement T3 IMT. Burns Module will be sent to this fire on 7/5.

Daily Report From: 07/03

0.0 Acreage Change Since 07/02

MB4R Lat: **64:52:26.3** Status: S/U Acres: **6,936.7** Option: **Limited**
911323 Lon: **146:33:19.4** Personnel: **6** Start Date: **06/21** Area: **FAS**
PNMB4R Owner: **State** Unit: **AKAKS-Alaska-Other**
323 Name: **Nugget Creek** Cause: **Lightning**

IC reported that the fire is spreading towards the river at mile post 34 of Chena Hot Springs Road. Fire behavior is minimal with backing, creeping, smoldering and isolated torching. Fire is .78 miles away from the Nugget Creek cabin.

Daily Report From: 07/03

0.0 Acreage Change Since 07/02

MBS4 Lat: **64:59:13.0** Status: S/U Acres: **10,008.0** Option: **Full**
911319 Lon: **148:24:55.0** Personnel: **712** Start Date: **06/21** Area: **FAS**
PNMBS4 Owner: **State** Unit: **AKAKS-Alaska-Other**
319 Name: **Shovel Creek** Cause: **Lightning**

Limited fire spread occurred today due to cloud cover, higher relative humidity and temperatures. Fire activity was minimal with creeping and smoldering.

Daily Report From: 07/03

0.0 Acreage Change Since 07/02

MA8Q Lat: **66:04:21.7** Status: S/U Acres: **22,651.0** Option: **Limited**
Lon: **142:13:28.9** Personnel: **38** Start Date: **06/18** Area: **UYD**
Owner: **BLM** Unit: **AKEID-Eastern Interior Field Office**
262 Name: **Black River** Cause: **Lightning**

Forecast winds did not materialize resulting in minimal observed fire behavior and perimeter growth. Additional smokejumpers arrived on the incident. Firefighters are making preparations and waiting for more favorable conditions to conduct burnout operations this upcoming weekend.

Daily Report From: 07/03

-53.1 Acreage Change Since 07/02

MA3V Lat: **64:59:24.0** Status: S/U Acres: **256.9** Option: **Full**
911255 Lon: **146:57:55.5** Personnel: **107** Start Date: **06/16** Area: **FAS**
PNMA3V Owner: **State** Unit: **AKAKS-Alaska-Other**
255 Name: **Caribou Creek** Cause: **Lightning**

A grid of 300 feet was completed on the western side while crews continued with saw work on the bottom half of the fire. One crew constructed a new helispot for medivac and crew transport and access later down the road. Fire activity is minimal and smoldering.

Daily Report From: 07/03

0.0 Acreage Change Since 07/02

L92Q Lat: **60:37:50.0** Status: S/U Acres: **84,492.0** Option: **Limited**
903181 Lon: **150:26:16.0** Personnel: **492** Start Date: **06/05** Area: **KKS**
PNL92Q Owner: **USFWS** Unit: **AKKNR-Kenai National Wildlife Refuge**
181 Name: **Swan Lake** Cause: **Lightning**

Containment lines held throughout the operational shift. Fire behavior did increase today as anticipated due to hot and dry conditions over the fire area. Fire progression and spread to the east was assessed and long term strategic planning is occurring to develop tactical objectives. Crews continue to mop-up, securing the edge of the established line, north of the Homer Electric transmission line. Crews along the East Fork Moose River continue to burnout remaining green pockets, and are mopping-up the remainder of the area. Remote sites to the north and northwest have personnel and strengthened structure protection in place. Resources continue to support local initial attack efforts as requested by local unit. Night shift is patrolling the Sterling Highway and monitoring smoke conditions. The following campgrounds were reopened to the public: Hidden lake CG, Upper Skilak CG, Lower Ohmer CG, and Lower Skilak CG.

Daily Report From: 07/03

0.0 Acreage Change Since 07/02**L9HA** Lat: **62:59:49.2** Status: S/U Acres: **22,000.0** Option: **Limited****913133** Lon: **141:03:37.2** Personnel: **14** Start Date: **05/21** Area: **TAS**Owner: **State** Unit: **AKAKS-Alaska-Other****133** Name: **McArthur Creek** Cause: **Lightning**

Fire continues to smolder/creep at edge. 12 hr plan is to finish prep around values at risk and complete hoselay. 24-72 hr plan is to continue monitoring, checking structures, and improving line.

These fires are currently in monitor status. Monitoring schedules are based on defined timeframes, but are dependent on available resources, and weather conditions. When monitoring occurs, information will be updated.

Daily Report From: 07/03

0.1 Acreage On 07/03

MC8Z Lat: **60:29:01.0** Status: **Out** Acres: **0.1** Option: **Critical**
931430 Lon: **149:53:22.9** Start Date: **07/02** Area: **CGF**
P0MC8Z Owner: **County** Unit: **AKAKS-Kenai Peninsula Borough**
430 Name: **Sterling Mile 51** Cause: **Human**

KIDC fire crew, dispatched to assist with Anchorage's midtown fire on 7/2/19, came across a small fire burning on side of Sterling Highway at Mile Marker 51. KIDC Dispatch notified Chugach Dispatch of the time of fire, 1900 hrs, size: 4'x4' brush fire extinguished.

Fuels Crew patrolled the area this morning, 7/3/19, and confirmed the fire is Out. size-up description is grass fuel smoldering, under 2'. Human caused, no additional resources to identify specific cause.

Last Report: 07/02

100.0 Acreage On 07/02

MC57 Lat: **66:32:17.6** Status: **U/U** Acres: **100.0** Option: **Limited**
Lon: **141:40:35.8** Start Date: **07/02** Area: **UYD**
Owner: **BLM** Unit: **AKEID-Eastern Interior Field Office**
424 Name: **Tettjajik Creek** Cause: **Lightning**

Last Report: 07/02

0.0 Acreage Change Since 07/01

Lat: **56:09:18.0** Status: **U/U** Acres: **0.3** Option: **Modified**
Lon: **132:02:59.0** Start Date: **06/30** Area: **TNF**
P0EK7Q Owner: **USFS** Unit: **AKTNF-Tongass National Forest**
419 Name: **South Cove** Cause: **Lightning**

Last Report: 06/26

24.7 Acreage On 06/26

Lat: **63:53:23.1** Status: **U/U** Acres: **24.7** Option: **Limited**
911418 Lon: **146:59:09.6** Start Date: **06/20** Area: **FAS**
Owner: **State** Unit: **AKAKS-Alaska-Other**
418 Name: **Little Delta** Cause: **Lightning**

Last Report: 07/01

0.0 Acreage Change Since 06/30

MC05 Lat: **63:02:00.4** Status: **U/C** Acres: **1.0** Option: **Full**
913417 Lon: **142:07:41.8** Start Date: **06/30** Area: **TAS**
Owner: **ANCSA** Unit: **AKDYN-Doyon, Limited**
417 Name: **Big John** Cause: **Lightning**

Last Report: 06/30

0.3 Acreage On 06/30

Lat: **61:34:21.6** Status: **U/C** Acres: **0.3** Option: **Critical**
901414 Lon: **149:32:51.6** Start Date: **06/30** Area: **MSS**
Owner: **City** Unit: **AKAKS-Wasilla, City of**
414 Name: **Airport Fire** Cause: **Human**

Last Report: 07/02

0.0 Acreage Change Since 07/01

MC0S Lat: **60:28:28.8** Status: **U/C** Acres: **0.5** Option: **Full**
903413 Lon: **150:38:30.6** Start Date: **06/30** Area: **KKS**
Owner: **Private** Unit: **AKPRI-Private**
413 Name: **Killey River** Cause: **Human**

These fires are currently in monitor status. Monitoring schedules are based on defined timeframes, but are dependent on available resources, and weather conditions. When monitoring occurs, information will be updated.

Last Report: 06/30 0.1 Acreage On 06/30
MCZ1 Lat: **63:20:38.6** Status: **U/U** Acres: **0.1** Option: **Critical**
913412 Lon: **143:00:56.8** Start Date: **06/30** Area: **TAS**
 Owner: **BIA** Unit: **AKAKA-Native Allotments**
412 Name: **Sanford Road** Cause: **Human**

Last Report: 07/02 0.0 Acreage Change Since 07/01
MCX9 Lat: **66:16:12.1** Status: **U/U** Acres: **50.0** Option: **Critical**
 Lon: **145:50:01.3** Start Date: **06/29** Area: **UYD**
 Owner: **ANCSA** Unit: **AKVLN-Tihteet' aii, Incorporated**
411 Name: **Birch Creek Dump** Cause: **Human**

Daily Report From: 07/03 0.0 Acreage Change Since 07/02
MCT8 Lat: **64:08:41.6** Status: **U/U** Acres: **220.0** Option: **Full**
912409 Lon: **146:16:52.4** Start Date: **06/29** Area: **DAS**
PNMCT8 Owner: **State** Unit: **AKAKS-Alaska-Other**
409 Name: **Rainbow 2** Cause: **Lightning**

The fire was flown and observed to be creeping and smoldering with occasional torching on the western and NE perimeter, but showing no significant growth. Air attack A-4, T-42, and T-52 worked the NE corner using BlazeTamer. A-4 stated that the BlazeTamer was working well with about a thirty minute delay in smoke dissipation.

Last Report: 06/29 0.1 Acreage On 06/29
MCP1 Lat: **66:47:34.3** Status: **U/U** Acres: **0.1** Option: **Modified**
 Lon: **157:28:57.7** Start Date: **06/29** Area: **GAD**
 Owner: **BLM** Unit: **AKADD-Anchorage Field Office**
406 Name: **Black River** Cause: **Lightning**

Last Report: 06/27 0.1 Acreage On 06/27
MCA7 Lat: **64:56:23.4** Status: **U/U** Acres: **0.1** Option: **Limited**
 Lon: **153:39:48.2** Start Date: **06/27** Area: **TAD**
 Owner: **USFWS** Unit: **AKNOR-Nowitna National Wildlife Refuge**
397 Name: **Klatsuta** Cause: **Lightning**

Last Report: 07/02 0.0 Acreage Change Since 06/28
MCC3 Lat: **63:53:36.1** Status: **U/C** Acres: **1.5** Option: **Full**
912396 Lon: **145:16:53.3** Start Date: **06/27** Area: **DAS**
PNMCC3 Owner: **State** Unit: **AKAKS-Alaska-Other**
396 Name: **Panoramic Fields 3** Cause: **Lightning**

Daily Report From: 07/03 0.0 Acreage Change Since 07/01
MB8N Lat: **64:42:08.9** Status: **U/U** Acres: **2.0** Option: **Limited**
 Lon: **146:34:19.6** Start Date: **06/26** Area: **MID**
 Owner: **DOD** Unit: **AKFWQ-Fort Wainwright, Yukon TA**
393 Name: **Stuart Creek 2** Cause: **Lightning**

Fire monitored by N700FW and reported it to be 0% active with no visible smoke.

These fires are currently in monitor status. Monitoring schedules are based on defined timeframes, but are dependent on available resources, and weather conditions. When monitoring occurs, information will be updated.

Last Report: 07/01 0.0 Acreage Change Since 06/27
MB8Q Lat: **65:24:28.4** Status: **U/U** Acres: **150.0** Option: **Limited**
 Lon: **142:35:51.0** Start Date: **06/26** Area: **UYD**
 Owner: **NPS** Unit: **AKYCP-Yukon-Charley Rivers National Preserve**
392 Name: **Biederman Bluff** Cause: **Lightning**

Daily Report From: 07/03 -3,225.0 Acreage Change Since 07/02
MB79 Lat: **64:45:20.8** Status: **U/U** Acres: **3,275.0** Option: **Limited**
 Lon: **146:27:47.5** Start Date: **06/26** Area: **MID**
 Owner: **DOD** Unit: **AKFWQ-Fort Wainwright, Yukon TA**
390 Name: **Beaver** Cause: **Lightning**

Fire monitored by N700FW and reported it to be 45% active smoldering, creeping, and backing in spruce/hardwood mix. Reduction in acreage due to better mapping.

Daily Report From: 07/03 0.0 Acreage Change Since 07/02
MB8C Lat: **63:53:23.7** Status: **U/C** Acres: **8.0** Option: **Modified**
912387 Lon: **145:18:42.2** Start Date: **06/26** Area: **DAS**
PNMB8C Owner: **State** Unit: **AKAKS-Alaska-Other**
387 Name: **Panoramic Fields 2** Cause: **Lightning**

Hooper Bay Power Squad completed a final grid of the fire. No smoke or heat was found.

Last Report: 06/28 -2.9 Acreage Change Since 06/27
MB7F Lat: **65:37:10.2** Status: **U/U** Acres: **3.0** Option: **Limited**
 Lon: **150:54:02.2** Start Date: **06/26** Area: **TAD**
 Owner: **BLM** Unit: **AKCYD-Central Yukon Field Office**
385 Name: **Twilight Creek** Cause: **Lightning**

Last Report: 06/28 0.0 Acreage Change Since 06/27
MB66 Lat: **60:01:50.7** Status: **U/C** Acres: **0.1** Option: **Critical**
903383 Lon: **151:37:42.3** Start Date: **06/26** Area: **KKS**
 Owner: **Private** Unit: **AKPRI-Private**
383 Name: **Glenwood** Cause: **Human**

Daily Report From: 07/03 0.0 Acreage Change Since 06/27
MB6W Lat: **67:30:17.9** Status: **U/U** Acres: **0.1** Option: **Full**
 Lon: **145:25:45.8** Start Date: **06/26** Area: **UYD**
 Owner: **ANCSA** Unit: **AKVLN-Venetie Indian And Neets Ai Corporation**
382 Name: **North of 379** Cause: **Lightning**

11N flew recon of this fire and was unable to locate it. A low level helicopter recon is scheduled for 7/4.

Last Report: 06/26 0.4 Acreage Change Since 06/25
MB6B Lat: **65:28:58.6** Status: **U/U** Acres: **0.5** Option: **Limited**
 Lon: **156:41:21.8** Start Date: **06/25** Area: **GAD**
 Owner: **USFWS** Unit: **AKKUR-Koyukuk National Wildlife Refuge**
381 Name: **Duck Lake** Cause: **Lightning**

These fires are currently in monitor status. Monitoring schedules are based on defined timeframes, but are dependent on available resources, and weather conditions. When monitoring occurs, information will be updated.

Last Report: 07/01 0.0 Acreage Change Since 06/26
MB47 Lat: **65:29:16.4** Status: **U/U** Acres: **685.0** Option: **Limited**
 Lon: **160:19:26.8** Start Date: **06/25** Area: **GAD**
 Owner: **BLM** Unit: **AKADD-Anchorage Field Office**
376 Name: **Kateel River** Cause: **Lightning**

Daily Report From: 07/03 3,779.0 Acreage Change Since 07/02
MB2L Lat: **66:50:38.9** Status: **U/U** Acres: **32.0** Option: **Limited**
 Lon: **142:56:18.3** Start Date: **06/24** Area: **UYD**
 Owner: **USFWS** Unit: **AKARR-Arctic National Wildlife Refuge**
367 Name: **Frozen Calf** Cause: **Lightning**

Acreage updated via satellite imagery. 11N flew a recon of this incident today and reported it to be 80% active with low rates of spread to the east in spruce/hardwood mix.

Last Report: 07/02 0.0 Acreage Change Since 07/01
MB1Z Lat: **60:13:19.2** Status: **U/U** Acres: **33.2** Option: **Limited**
903363 Lon: **150:43:37.2** Start Date: **06/23** Area: **KKS**
 Owner: **USFWS** Unit: **AKKNR-Kenai National Wildlife Refuge**
363 Name: **Bear Creek** Cause: **Lightning**

Daily Report From: 07/03 1,800.0 Acreage Change Since 06/29
MCZ0 Lat: **64:13:11.4** Status: **U/U** Acres: **1,900.0** Option: **Limited**
911358 Lon: **147:19:06.0** Start Date: **06/22** Area: **FAS**
PNMCZ0 Owner: **State** Unit: **AKAKS-Alaska-Other**
358 Name: **Dry Creek** Cause: **Lightning**

H-120SH responded to fire for a mapping mission. Fire was mapped at 1,900 acres including spots and fingers. Fire intensity moderated in the old burn scar.

Last Report: 07/02 0.0 Acreage Change Since 06/25
MB1D Lat: **66:47:24.0** Status: **U/U** Acres: **300.0** Option: **Limited**
 Lon: **141:13:10.9** Start Date: **06/23** Area: **UYD**
 Owner: **BLM** Unit: **AKEID-Eastern Interior Field Office**
357 Name: **Fort Creek** Cause: **Lightning**

Last Report: 06/25 0.0 Acreage Change Since 06/23
MB0Z Lat: **67:12:10.0** Status: **U/U** Acres: **0.1** Option: **Limited**
931356 Lon: **152:17:52.1** Start Date: **06/23** Area: **TAD**
 Owner: **State** Unit: **AKAKS-Alaska-Other**
356 Name: **Malamute** Cause: **Lightning**

Last Report: 07/02 0.0 Acreage Change Since 06/25
MB0B Lat: **66:34:53.0** Status: **U/U** Acres: **0.1** Option: **Full**
 Lon: **143:16:37.9** Start Date: **06/22** Area: **UYD**
 Owner: **USFWS** Unit: **AKYFR-Yukon Flats National Wildlife Refuge**
353 Name: **East Tiinkdhul Lake** Cause: **Lightning**

These fires are currently in monitor status. Monitoring schedules are based on defined timeframes, but are dependent on available resources, and weather conditions. When monitoring occurs, information will be updated.

Daily Report From: 07/03 267.7 Acreage Change Since 07/02
MCR5 Lat: **63:00:59.4** Status: **U/U** Acres: **39,179.7** Option: **Limited**
904352 Lon: **157:20:21.6** Start Date: **06/22** Area: **SWS**
PNMCR5 Owner: **State** Unit: **AKAKS-Alaska-Other**
352 Name: **Hurst Creek** Cause: **Lightning**

The fire was flown by detection and mapping personnel and was reported as 30% active. Creeping and smoldering to the Northeast and Southwest was observed. The fire was approximately 2.5 miles away from cabins on East Tolstoi and 5.5 miles from cabins located South of the South West corner of the fire. Forestry personnel finished implementation of structure protection on two cabins, removing brush and timber, leaving the cabins on a plumb & run turnkey operation.

Daily Report From: 07/03 -1,981.4 Acreage Change Since 07/01
MCS5 Lat: **63:19:36.0** Status: **U/U** Acres: **2,481.6** Option: **Limited**
904351 Lon: **155:33:51.6** Start Date: **06/22** Area: **SWS**
PNMCS5 Owner: **State** Unit: **AKAKS-Alaska-Other**
351 Name: **Page Mountain** Cause: **Lightning**

The fire was flown by detection and mapping personnel who reported fire to be 10% active. The fire was smoldering and creeping, with flames less than five feet in length, burning at a rank 1.

Last Report: 07/02 10.1 Acreage Change Since 06/24
MBY7 Lat: **66:37:39.6** Status: **U/U** Acres: **10.2** Option: **Full**
Lon: **143:16:37.9** Start Date: **06/22** Area: **UYD**
Owner: **ANCSA** Unit: **AKDYN-Doyon, Limited**
341 Name: **Riffle** Cause: **Lightning**

Last Report: 06/23 0.0 Acreage Change Since 06/22
MBY6 Lat: **64:40:04.8** Status: **U/U** Acres: **2.0** Option: **Full**
Lon: **156:22:17.0** Start Date: **06/22** Area: **GAD**
Owner: **ANCSA** Unit: **AKVLN-Gana-a `Yoo, Limited**
340 Name: **Whiskey Creek** Cause: **Human**

Last Report: 06/25 0.9 Acreage Change Since 06/24
MBY2 Lat: **67:03:26.0** Status: **U/U** Acres: **1.0** Option: **Limited**
931338 Lon: **152:13:31.1** Start Date: **06/22** Area: **TAD**
Owner: **State** Unit: **AKAKS-Alaska-Other**
338 Name: **Alatna Hills** Cause: **Lightning**

Last Report: 07/02 0.0 Acreage Change Since 06/28
MB0R Lat: **61:07:48.0** Status: **U/U** Acres: **178.0** Option: **Limited**
904336 Lon: **163:14:24.0** Start Date: **06/22** Area: **SWS**
Owner: **USFWS** Unit: **AKYDR-Yukon Delta National Wildlife Refuge**
336 Name: **Takslesluk Lake** Cause: **Lightning**

Daily Report From: 07/03 438.0 Acreage Change Since 07/02
MBV1 Lat: **65:49:45.6** Status: **U/U** Acres: **1,878.0** Option: **Limited**
Lon: **146:57:07.9** Start Date: **06/22** Area: **UYD**
Owner: **BLM** Unit: **AKEID-White Mountains National Recreation Area**
329 Name: **Victoria Mountain** Cause: **Lightning**

Acreage updated via satellite imagery.

These fires are currently in monitor status. Monitoring schedules are based on defined timeframes, but are dependent on available resources, and weather conditions. When monitoring occurs, information will be updated.

Last Report: 06/23 -0.9 Acreage Change Since 06/22
MBU7 Lat: **65:49:47.5** Status: **U/C** Acres: **0.1** Option: **Limited**
Lon: **160:04:40.1** Start Date: **06/21** Area: **GAD**
Owner: **BLM** Unit: **AKADD-Anchorage Field Office**
328 Name: **North Fork Buckland River 2** Cause: **Lightning**

Last Report: 07/01 0.0 Acreage Change Since 06/30
MBT0 Lat: **66:08:07.4** Status: **U/U** Acres: **80.0** Option: **Limited**
Lon: **146:15:20.6** Start Date: **06/21** Area: **UYD**
Owner: **USFWS** Unit: **AKYFR-Yukon Flats National Wildlife Refuge**
322 Name: **Beaver Creek** Cause: **Lightning**

Last Report: 06/30 8,393.0 Acreage Change Since 06/29
MBS9 Lat: **65:48:46.7** Status: **U/U** Acres: **17,985.0** Option: **Limited**
Lon: **146:09:41.1** Start Date: **06/21** Area: **UYD**
Owner: **USFWS** Unit: **AKYFR-Yukon Flats National Wildlife Refuge**
321 Name: **Little Crazy Mountain** Cause: **Lightning**

Daily Report From: 07/03 0.0 Acreage Change Since 07/02
MBS0 Lat: **64:45:01.0** Status: **U/U** Acres: **17.0** Option: **Modified**
931318 Lon: **150:20:57.8** Start Date: **06/21** Area: **TAD**
Owner: **State** Unit: **AKAKS-Alaska-Other**
318 Name: **Iksgiza** Cause: **Lightning**

Incident is 100% contained and all resources demobilized off the incident.

Last Report: 06/29 207.0 Acreage Change Since 06/25
MBR8 Lat: **64:37:31.7** Status: **U/U** Acres: **338.9** Option: **Limited**
931317 Lon: **150:54:25.6** Start Date: **06/21** Area: **TAD**
Owner: **State** Unit: **AKAKS-Alaska-Other**
317 Name: **Snowshoe Creek** Cause: **Lightning**

Last Report: 07/01 0.0 Acreage Change Since 06/24
MBR5 Lat: **64:54:18.6** Status: **U/U** Acres: **204.6** Option: **Limited**
Lon: **153:16:54.1** Start Date: **06/21** Area: **TAD**
Owner: **USFWS** Unit: **AKNOR-Nowitna National Wildlife Refuge**
316 Name: **Little Mud River** Cause: **Lightning**

Last Report: 06/29 874.6 Acreage Change Since 06/28
MBP5 Lat: **66:18:21.0** Status: **U/U** Acres: **10,889.0** Option: **Modified**
Lon: **153:25:52.0** Start Date: **06/21** Area: **TAD**
Owner: **BLM** Unit: **AKCYD-Central Yukon Field Office**
312 Name: **Bergman Creek** Cause: **Lightning**

Last Report: 06/26 -599.9 Acreage Change Since 06/20
MBM6 Lat: **65:21:14.0** Status: **U/U** Acres: **892.0** Option: **Limited**
931310 Lon: **162:17:11.4** Start Date: **06/20** Area: **GAD**
Owner: **State** Unit: **AKAKS-Alaska-Other**
310 Name: **Koyuk River** Cause: **Lightning**

These fires are currently in monitor status. Monitoring schedules are based on defined timeframes, but are dependent on available resources, and weather conditions. When monitoring occurs, information will be updated.

Last Report: 06/23		0.0 Acreage Change Since 06/22	
MBL8	Lat: 67:45:39.4	Status: U/C	Acres: 289.5 Option: Full
	Lon: 162:32:19.0		Start Date: 06/20 Area: GAD
	Owner: NPS	Unit: AKNOP-Noatak National Preserve	
307	Name: Noatak River		Cause: Lightning
Last Report: 06/20		50.0 Acreage On 06/20	
MBL6	Lat: 65:45:59.1	Status: U/U	Acres: 50.0 Option: Limited
	Lon: 154:55:33.2		Start Date: 06/20 Area: GAD
	Owner: USFWS	Unit: AKKUR-Koyukuk National Wildlife Refuge	
306	Name: Fry Island		Cause: Lightning
Last Report: 06/29		1,737.0 Acreage Change Since 06/28	
MBL4	Lat: 64:19:03.6	Status: U/U	Acres: 5,815.0 Option: Limited
931305	Lon: 152:10:15.6		Start Date: 06/20 Area: TAD
	Owner: BLM	Unit: AKCYD-Central Yukon Field Office	
305	Name: Wilderness		Cause: Lightning
Last Report: 06/23		197.0 Acreage Change Since 06/21	
MBL3	Lat: 65:48:08.9	Status: U/U	Acres: 200.0 Option: Limited
	Lon: 159:58:51.6		Start Date: 06/20 Area: GAD
	Owner: BLM	Unit: AKADD-Anchorage Field Office	
304	Name: North Fork Buckland River 1		Cause: Lightning
Last Report: 06/27		0.0 Acreage Change Since 06/26	
MBL5	Lat: 62:51:03.0	Status: U/C	Acres: 90.0 Option: Full
913303	Lon: 142:07:16.0		Start Date: 06/20 Area: TAS
	Owner: ANCSA	Unit: AKDYN-Doyon, Limited	
303	Name: Northway Dot		Cause: Lightning
Last Report: 07/01		0.0 Acreage Change Since 06/27	
MBL1	Lat: 65:45:34.2	Status: U/U	Acres: 2,504.0 Option: Limited
	Lon: 159:53:08.5		Start Date: 06/20 Area: GAD
	Owner: BLM	Unit: AKADD-Anchorage Field Office	
302	Name: South Fork Buckland River		Cause: Lightning
Last Report: 06/20		0.3 Acreage On 06/20	
MBH9	Lat: 65:10:49.2	Status: U/U	Acres: 0.3 Option: Modified
	Lon: 165:09:37.4		Start Date: 06/20 Area: GAD
	Owner: ANCSA	Unit: AKVLN-Mary's Igloo Native Corporation	
299	Name: Imuruk Bason		Cause: Lightning
Last Report: 06/20		128.4 Acreage On 06/20	
MBH3	Lat: 65:55:49.9	Status: U/U	Acres: 128.4 Option: Limited
	Lon: 165:50:35.5		Start Date: 06/20 Area: GAD
	Owner: State	Unit: AKAKS-Alaska-Other	
297	Name: Sango Creek		Cause: Lightning

These fires are currently in monitor status. Monitoring schedules are based on defined timeframes, but are dependent on available resources, and weather conditions. When monitoring occurs, information will be updated.

Last Report: 06/25 1,691.0 Acreage Change Since 06/23
MBE9 Lat: **66:01:15.0** Status: **U/U** Acres: **2,338.0** Option: **Limited**
 Lon: **160:27:37.8** Start Date: **06/19** Area: **GAD**
 Owner: **BLM** Unit: **AKADD-Anchorage Field Office**
294 Name: **Buckland 3** Cause: **Lightning**

Last Report: 06/20 1.8 Acreage Change Since 06/19
MBE8 Lat: **66:11:49.2** Status: **U/U** Acres: **4.8** Option: **Modified**
 Lon: **160:53:27.6** Start Date: **06/19** Area: **GAD**
 Owner: **ANCSA** Unit: **AKVLN-Buckland Nunachik Corporation**
293 Name: **Buckland 2** Cause: **Lightning**

Last Report: 06/27 -10.0 Acreage Change Since 06/26
MBE7 Lat: **66:09:36.0** Status: **U/C** Acres: **1,541.0** Option: **Modified**
932292 Lon: **161:14:24.7** Start Date: **06/19** Area: **GAD**
 Owner: **BLM** Unit: **AKADD-Anchorage Field Office**
292 Name: **Buckland 1** Cause: **Lightning**

Last Report: 06/20 3.9 Acreage Change Since 06/19
MBE5 Lat: **65:24:26.5** Status: **U/U** Acres: **37.6** Option: **Limited**
 Lon: **162:30:50.0** Start Date: **06/19** Area: **GAD**
 Owner: **State** Unit: **AKAKS-Alaska-Other**
287 Name: **Kuzitrin River 9** Cause: **Lightning**

Last Report: 06/20 0.0 Acreage Change Since 06/19
MBE3 Lat: **65:12:41.5** Status: **U/U** Acres: **0.1** Option: **Modified**
 Lon: **164:26:21.5** Start Date: **06/19** Area: **GAD**
 Owner: **BLM** Unit: **AKADD-Anchorage Field Office**
285 Name: **Kuzitrin River 4** Cause: **Lightning**

Last Report: 06/26 0.0 Acreage Change Since 06/20
MBD7 Lat: **65:20:48.1** Status: **U/U** Acres: **2.0** Option: **Limited**
 Lon: **164:00:25.6** Start Date: **06/19** Area: **GAD**
 Owner: **BLM** Unit: **AKADD-Anchorage Field Office**
282 Name: **Kuzitrin River 6** Cause: **Lightning**

Last Report: 06/20 0.4 Acreage Change Since 06/19
MBD9 Lat: **65:16:37.3** Status: **U/U** Acres: **0.5** Option: **Modified**
 Lon: **164:30:02.5** Start Date: **06/19** Area: **GAD**
 Owner: **BLM** Unit: **AKADD-Anchorage Field Office**
281 Name: **Kuzitrin River 1** Cause: **Lightning**

Last Report: 06/26 9.9 Acreage Change Since 06/25
MBD5 Lat: **65:22:30.4** Status: **U/U** Acres: **10.0** Option: **Limited**
 Lon: **164:24:06.1** Start Date: **06/19** Area: **GAD**
 Owner: **BLM** Unit: **AKADD-Anchorage Field Office**
279 Name: **Kuzitrin River 5** Cause: **Lightning**

These fires are currently in monitor status. Monitoring schedules are based on defined timeframes, but are dependent on available resources, and weather conditions. When monitoring occurs, information will be updated.

Last Report: 06/26 14.0 Acreage Change Since 06/21
MBC4 Lat: **65:55:47.2** Status: **U/C** Acres: **131.0** Option: **Modified**
931271 Lon: **162:19:31.1** Start Date: **06/19** Area: **GAD**
 Owner: **ANCSA** Unit: **AKVLN-Deering Ipnatchiak Corporation**
271 Name: **Kugruk River 2** Cause: **Lightning**

Last Report: 06/26 2,082.5 Acreage Change Since 06/21
MBC3 Lat: **65:47:40.4** Status: **U/U** Acres: **2,707.0** Option: **Modified**
931270 Lon: **162:18:37.1** Start Date: **06/19** Area: **GAD**
 Owner: **State** Unit: **AKAKS-Alaska-Other**
270 Name: **Kugruk River 1** Cause: **Lightning**

Last Report: 06/28 0.0 Acreage Change Since 06/22
MBB0 Lat: **60:38:18.7** Status: **U/U** Acres: **16.0** Option: **Full**
904268 Lon: **162:49:51.1** Start Date: **06/18** Area: **SWS**
 Owner: **ANCSA** Unit: **AKVLN-Napakiak Corporation**
268 Name: **Meroyuk River** Cause: **Lightning**

Last Report: 07/02 1.5 Acreage Change Since 06/28
MBB1 Lat: **60:24:49.6** Status: **U/U** Acres: **46.5** Option: **Limited**
904267 Lon: **163:03:59.7** Start Date: **06/18** Area: **SWS**
 Owner: **USFWS** Unit: **AKYDR-Yukon Delta National Wildlife Refuge**
267 Name: **Tagayarak River** Cause: **Lightning**

Last Report: 07/02 0.0 Acreage Change Since 06/22
MBA4 Lat: **60:34:31.0** Status: **U/U** Acres: **24.0** Option: **Full**
904266 Lon: **161:51:46.0** Start Date: **06/19** Area: **SWS**
 Owner: **ANCSA** Unit: **AKVLN-Napaskiak Corporation**
266 Name: **Pichmeof Lake** Cause: **Lightning**

Last Report: 06/28 0.0 Acreage Change Since 06/21
MA9J Lat: **62:18:05.9** Status: **U/U** Acres: **673.7** Option: **Limited**
 Lon: **161:37:31.1** Start Date: **06/18** Area: **GAD**
 Owner: **USFWS** Unit: **AKYDR-Yukon Delta National Wildlife Refuge**
264 Name: **Wolf Creek Mountain** Cause: **Lightning**

Last Report: 06/21 0.0 Acreage Change Since 06/19
MA7F Lat: **64:01:21.8** Status: **U/C** Acres: **11.0** Option: **Modified**
931260 Lon: **159:06:01.1** Start Date: **06/17** Area: **GAD**
 Owner: **State** Unit: **AKAKS-Alaska-Other**
260 Name: **Stink Creek** Cause: **Lightning**

Daily Report From: 07/03 0.0 Acreage Change Since 06/22
904250 Lat: **63:23:26.3** Status: **U/U** Acres: **37.0** Option: **Limited**
 Lon: **155:02:39.7** Start Date: **06/14** Area: **SWS**
 Owner: **State** Unit: **AKAKS-Alaska-Other**
250 Name: **Sunshine Mountains** Cause: **Lightning**

The fire was flown by detection and mapping personnel who reported no fire activity.

These fires are currently in monitor status. Monitoring schedules are based on defined timeframes, but are dependent on available resources, and weather conditions. When monitoring occurs, information will be updated.

Daily Report From: 07/03 0.0 Acreage Change Since 07/01
MAY0 Lat: **64:41:05.7** Status: **U/U** Acres: **268.4** Option: **Limited**
Lon: **146:33:53.3** Start Date: **06/14** Area: **MID**
Owner: **DOD** Unit: **AKFWQ-Fort Wainwright, Yukon TA**
248 Name: **Tower** Cause: **Human**

Fire was flown by OFW, reports perimeter 0% active, creeping and smoldering in spruce and hardwood mix.

Last Report: 06/28 0.0 Acreage Change Since 06/19
MAR7 Lat: **60:57:11.7** Status: **U/C** Acres: **78.0** Option: **Full**
904245 Lon: **160:57:24.2** Start Date: **06/13** Area: **SWS**
PNMAR7 Owner: **ANCSA** Unit: **AKVLN-Kokarmiut Corporation**
245 Name: **Kisarlik River** Cause: **Lightning**

Last Report: 06/28 0.0 Acreage Change Since 06/21
MAR6 Lat: **60:53:03.8** Status: **U/U** Acres: **46.5** Option: **Full**
904244 Lon: **162:42:31.9** Start Date: **06/13** Area: **SWS**
Owner: **ANCSA** Unit: **AKVLN-Kasigluk, Incorporated**
244 Name: **Nunavakpak Lake** Cause: **Lightning**

Last Report: 06/28 0.0 Acreage Change Since 06/21
MAK0 Lat: **60:30:01.2** Status: **U/U** Acres: **1.5** Option: **Full**
904241 Lon: **161:39:07.8** Start Date: **06/12** Area: **SWS**
PNMAK0 Owner: **ANCSA** Unit: **AKVLN-Oscarville Native Corporation**
241 Name: **Eek Lake** Cause: **Lightning**

Last Report: 07/02 141.6 Acreage Change Since 06/28
MAJ7 Lat: **60:41:25.8** Status: **U/U** Acres: **3,781.6** Option: **Limited**
904240 Lon: **160:44:45.6** Start Date: **06/12** Area: **SWS**
PNMAJ7 Owner: **USFWS** Unit: **AKYDR-Yukon Delta National Wildlife Refuge**
240 Name: **Little Kasigluk** Cause: **Lightning**

Last Report: 06/19 0.0 Acreage Change Since 06/18
MAC7 Lat: **64:50:04.3** Status: **U/C** Acres: **82.5** Option: **Modified**
Lon: **160:34:39.0** Start Date: **06/11** Area: **GAD**
Owner: **BLM** Unit: **AKADD-Anchorage Field Office**
232 Name: **Inglutalik River** Cause: **Lightning**

Last Report: 07/02 0.0 Acreage Change Since 06/21
904227 Lat: **61:05:19.5** Status: **U/U** Acres: **776.0** Option: **Limited**
Lon: **157:53:02.6** Start Date: **06/11** Area: **SWS**
Owner: **State** Unit: **AKAKS-Alaska-Other**
227 Name: **Bakbuk Creek** Cause: **Lightning**

Last Report: 06/28 -248.0 Acreage Change Since 06/23
MAA8 Lat: **62:01:40.8** Status: **U/C** Acres: **5,084.0** Option: **Full**
932224 Lon: **161:33:04.7** Start Date: **06/11** Area: **GAD**
Owner: **BLM** Unit: **AKADD-Anchorage Field Office**
224 Name: **Kuyukutuk River** Cause: **Lightning**

These fires are currently in monitor status. Monitoring schedules are based on defined timeframes, but are dependent on available resources, and weather conditions. When monitoring occurs, information will be updated.

Last Report: 06/15 0.0 Acreage Change Since 06/14
L99U Lat: **66:56:48.3** Status: **U/U** Acres: **22.8** Option: **Limited**
931221 Lon: **155:02:16.8** Start Date: **06/10** Area: **GAD**
 Owner: **County** Unit: **AKAKS-Northwest Arctic Borough**
221 Name: **Lake Minakokosa** Cause: **Human**

Last Report: 07/01 0.0 Acreage Change Since 06/28
L987 Lat: **65:14:37.6** Status: **U/U** Acres: **80,907.0** Option: **Limited**
 Lon: **160:06:06.5** Start Date: **06/10** Area: **GAD**
 Owner: **BLM** Unit: **AKADD-Anchorage Field Office**
218 Name: **North River** Cause: **Lightning**

Last Report: 07/01 0.0 Acreage Change Since 06/29
L98W Lat: **65:19:31.2** Status: **U/U** Acres: **1,049.2** Option: **Limited**
 Lon: **142:33:16.6** Start Date: **06/10** Area: **UYD**
 Owner: **NPS** Unit: **AKYCP-Yukon-Charley Rivers National Preserve**
217 Name: **Yukon Charley** Cause: **Lightning**

Last Report: 06/26 0.0 Acreage Change Since 06/13
L98V Lat: **64:59:06.4** Status: **U/C** Acres: **21.4** Option: **Full**
 Lon: **161:39:25.6** Start Date: **06/10** Area: **GAD**
 Owner: **ANCSA** Unit: **AKVLN-Elim Native Corporation**
216 Name: **Darby Mtns** Cause: **Lightning**

Last Report: 07/02 0.0 Acreage Change Since 07/01
L976 Lat: **65:48:07.9** Status: **U/U** Acres: **14,000.0** Option: **Limited**
 Lon: **145:48:30.6** Start Date: **06/09** Area: **UYD**
 Owner: **BLM** Unit: **AKEID-Steese National Conservation Area**
212 Name: **Marr** Cause: **Lightning**

Last Report: 06/09 1.3 Acreage On 06/09
L975 Lat: **65:53:09.6** Status: **U/U** Acres: **1.3** Option: **Limited**
 Lon: **152:00:31.0** Start Date: **06/09** Area: **TAD**
 Owner: **BLM** Unit: **AKCYD-Central Yukon Field Office**
211 Name: **Trouble Mountain** Cause: **Lightning**

Last Report: 06/11 -3.6 Acreage Change Since 06/10
L97L Lat: **63:50:06.0** Status: **U/U** Acres: **200.0** Option: **Full**
 Lon: **160:30:52.9** Start Date: **06/09** Area: **GAD**
 Owner: **ANCSA** Unit: **AKVLN-Unalakleet Native Corporation**
207 Name: **South River Hills** Cause: **Lightning**

Last Report: 06/29 0.0 Acreage Change Since 06/25
MAN9 Lat: **65:18:13.7** Status: **U/U** Acres: **200.0** Option: **Limited**
911201 Lon: **146:35:20.1** Start Date: **06/08** Area: **FAS**
 Owner: **State** Unit: **AKAKS-Alaska-Other**
201 Name: **Cripple Creek** Cause: **Lightning**

These fires are currently in monitor status. Monitoring schedules are based on defined timeframes, but are dependent on available resources, and weather conditions. When monitoring occurs, information will be updated.

Last Report: 06/13 -2.1 Acreage Change Since 06/11
L96L Lat: **63:36:58.5** Status: **U/U** Acres: **112.9** Option: **Limited**
 Lon: **157:58:58.4** Start Date: **06/08** Area: **GAD**
 Owner: **USFWS** Unit: **AKINR-Innoko National Wildlife Refuge**
199 Name: **Innoko River** Cause: **Lightning**

Last Report: 07/02 0.0 Acreage Change Since 07/01
L946 Lat: **60:21:50.5** Status: **U/C** Acres: **14.2** Option: **Full**
903191 Lon: **151:04:22.4** Start Date: **06/07** Area: **KKS**
 Owner: **USFWS** Unit: **AKKNR-Kenai National Wildlife Refuge**
191 Name: **Coal Creek** Cause: **Lightning**

Last Report: 06/06 0.1 Acreage On 06/06
L93Y Lat: **60:40:27.6** Status: **U/U** Acres: **0.1** Option: **Limited**
903186 Lon: **150:20:46.7** Start Date: **06/06** Area: **KKS**
 Owner: **USFWS** Unit: **AKKNR-Kenai National Wildlife Refuge**
186 Name: **Bear Lake** Cause: **Lightning**

Last Report: 06/09 0.0 Acreage Change Since 06/06
L93W Lat: **65:58:16.2** Status: **U/U** Acres: **19.7** Option: **Limited**
 Lon: **152:03:11.9** Start Date: **06/06** Area: **TAD**
 Owner: **BLM** Unit: **AKCYD-Central Yukon Field Office**
182 Name: **Gates** Cause: **Lightning**

Last Report: 07/01 0.0 Acreage Change Since 06/28
L92P Lat: **60:04:57.7** Status: **U/C** Acres: **126.0** Option: **Critical**
903179 Lon: **151:11:03.3** Start Date: **06/05** Area: **KKS**
PNL92P Owner: **State** Unit: **AKAKS-Alaska-Other**
179 Name: **Tustumena Lake** Cause: **Lightning**

Daily Report From: 07/03 329.8 Acreage Change Since 07/02
MCS3 Lat: **63:18:27.2** Status: **U/U** Acres: **55,930.8** Option: **Limited**
904174 Lon: **157:23:16.4** Start Date: **06/05** Area: **SWS**
PNMCS3 Owner: **State** Unit: **AKAKS-Alaska-Other**
174 Name: **Old Grouch Top** Cause: **Lightning**

The fire was flown by detection and mapping personnel and reported as 10% active. The fire was smoldering and creeping, with flame lengths less than five feet. Light precipitation over the fire was also observed.

Last Report: 06/09 0.0 Acreage Change Since 06/03
L9W2 Lat: **66:08:40.0** Status: **U/U** Acres: **0.1** Option: **Modified**
 Lon: **151:51:18.4** Start Date: **06/02** Area: **TAD**
 Owner: **USFWS** Unit: **AKKAR-Kanuti National Wildlife Refuge**
164 Name: **Old Dummy Lake** Cause: **Lightning**

Last Report: 06/17 0.0 Acreage Change Since 05/26
L9GV Lat: **65:20:17.4** Status: **U/U** Acres: **1,661.0** Option: **Limited**
931132 Lon: **154:35:49.2** Start Date: **05/21** Area: **TAD**
 Owner: **State** Unit: **AKAKS-Alaska-Other**
132 Name: **Melozitna** Cause: **Lightning**

These fires are currently in monitor status. Monitoring schedules are based on defined timeframes, but are dependent on available resources, and weather conditions. When monitoring occurs, information will be updated.

Last Report: 07/01

0.0 Acreage Change Since 06/27

L8P7	Lat: 63:54:22.7	Status: U/U	Acres: 34,499.0	Option: Limited
932077	Lon: 146:00:07.6		Start Date: 04/30	Area: MID
PDL8P7	Owner: DOD	Unit: AKFWQ-Fort Wainwright, Donnelly TA		
077	Name: Oregon Lakes			Cause: Human

Last Report: 01/01

0.1 Acreage On 01/01

KU13	Lat: 65:01:36.4	Status: U/U	Acres: 0.1	Option: Modified
	Lon: 141:15:00.9		Start Date: 01/01	Area: UYD
	Owner: ANCSA	Unit: AKDYN-Doyon, Limited		
001	Name: Windfall Mountain Overwinter			Cause: Lightning

Daily Report From: 07/03

0.0 Acreage Change Since 07/01

901420 Lat: **61:38:27.6** Status: **Out 07/03** Acres: **0.1** Option: **Critical**
Lon: **149:16:06.0** Start Date: **07/01** Area: **MSS**
Owner: **Private** Unit: **AKPRI-Private**
420 Name: **Beachcraft** Cause: **Human**

The fire was declared out.

Daily Report From: 07/03

0.0 Acreage Change Since 07/02

MC00 Lat: **62:19:41.0** Status: **Out 07/03** Acres: **43.0** Option: **Full**
914416 Lon: **146:46:11.2** Start Date: **06/30** Area: **CRS**
Owner: **State** Unit: **AKAKS-Alaska-Other**
416 Name: **Lake Louise** Cause: **Lightning**

The fire was declared out.

Daily Report From: 07/03

0.0 Acreage Change Since 07/02

MCT9 Lat: **60:30:50.5** Status: **Out 07/03** Acres: **0.1** Option: **Critical**
903410 Lon: **151:07:14.8** Start Date: **06/29** Area: **KKS**
PNMCT9 Owner: **State** Unit: **AKAKS-Alaska-Other**
410 Name: **Two Log** Cause: **Human**

K-66 engine crew completed final grid of the fire. No heat, no smokes . Called the fire out.

Last Report: 05/01

2,755.0 Acreage Change Since 04/30

Lat: **63:56:02.4** Status: **RX** Acres: **13,611.0** Option: **NOENTRY**
Lon: **145:36:09.6** Start Date: **02/08** Area: **MID**
Owner: **DOD** Unit: **AKFWQ-Fort Wainwright**
Name: **MID MIPR 2019** Cause: **Human**

RX1

Last Report: 05/09


4.0 Acreage On 05/09

Lat: **63:54:01.5** Status: **RX** Acres: **4.0** Option: **Full**
Lon: **145:17:28.6** Start Date: **05/09** Area: **DAS**
Owner: **State** Unit: **AKAKS-Alaska-Other**
Name: **BISON RX** Cause: **Human**

912DRX**DRX**

CURRENTLY ASSIGNED TYPE 1, 2, AND 2IA CREWS IN ALASKA

 Req Status: Ferry, Filled, Pending, Tentative Release AND Inc Type: Fire - Wildfire AND Inc GACC Org Name: Alaska Interagency Coordination Center AND Filled Catalog Item Name: Crew, Type 1, Crew, Type 2, Crew, Type 2 IA

 Filled Catalog Item Name: Ascending order

Inc Name: BLACK RIVER												
Assignment Name	Filled Catalog Item Name	Res Prov State	Inc Number	Mob ETA	Inc Type	Req Number	Res GACC Org Unit Code	Res Prov Org Unit Code	(Current Cognos Date\Time) - Mob ETD	Demob ETD	Lat Decimal	Long Decimal
CREW - T2 - K RIVER (AK-YTDC)	Crew, Type 2	AK	AK-UYD-000262	Jun 28, 2019	Fire - Wildfire	C-1	AK-ACC	AK-TAD	6 days		66.072777	-142.224443
CREW - T2 - North Star (AK-ACC)	Crew, Type 2	AK	AK-UYD-000262	Jun 30, 2019	Fire - Wildfire	C-2	AK-ACC	AK-AKD	4 days		66.072777	-142.224443

2

Inc Name: BOUNDARY RIVER												
Assignment Name	Filled Catalog Item Name	Res Prov State	Inc Number	Mob ETA	Inc Type	Req Number	Res GACC Org Unit Code	Res Prov Org Unit Code	(Current Cognos Date\Time) - Mob ETD	Demob ETD	Lat Decimal	Long Decimal
CREW - T2 - CHEVAK #1 (AK-MSSC)	Crew, Type 2	AK	AK-TAS-913362	Jun 27, 2019	Fire - Wildfire	C-5	AK-ACC	AK-SWS	7 days		62.859444	-142.236666
CREW - T2 - Fairbanks 2 (AK-FASC)	Crew, Type 2	AK	AK-TAS-913362	Jul 2, 2019	Fire - Wildfire	C-7	AK-ACC	AK-FAS	2 days		62.859444	-142.236666
CREW - T2 - UPPER KALSKAG (AK-MSSC)	Crew, Type 2	AK	AK-TAS-913362	Jun 24, 2019	Fire - Wildfire	C-2	AK-ACC	AK-SWS	10 days		62.859444	-142.236666
CREW - T2IA - Eastern MT Interagency Crew (MT-LEC)	Crew, Type 2 IA	MT	AK-TAS-913362	Jun 27, 2019	Fire - Wildfire	C-1	MT-NRC	MT-NCD	7 days		62.859444	-142.236666

CURRENTLY ASSIGNED TYPE 1, 2, AND 2IA CREWS IN ALASKA

 Req Status: Ferry, Filled, Pending, Tentative Release AND Inc Type: Fire - Wildfire AND Inc GACC Org Name: Alaska Interagency Coordination Center AND Filled Catalog Item Name: Crew, Type 1, Crew, Type 2, Crew, Type 2 IA

 Filled Catalog Item Name: Ascending order

Inc Name: BOUNDARY RIVER

Assignment Name	Filled Catalog Item Name	Res Prov State	Inc Number	Mob ETA	Inc Type	Req Number	Res GACC Org Unit Code	Res Prov Org Unit Code	(Current Cognos Date\Time) - Mob ETD	Demob ETD	Lat Decimal	Long Decimal
CREW - T2IA - FEATHER RIVER (CA-PNFC)	Crew, Type 2 IA	CA	AK-TAS-913362	Jul 1, 2019	Fire - Wildfire	C-6	CA-ONCC	CA-PNF	3 days		62.859444	-142.236666
CREW - T2IA - GREAT NORTHERN (MT-KIC)	Crew, Type 2 IA	MT	AK-TAS-913362	Jun 27, 2019	Fire - Wildfire	C-4	MT-NRC	MT-FNF	7 days		62.859444	-142.236666


6


Inc Name: CARIBOU CREEK

Assignment Name	Filled Catalog Item Name	Res Prov State	Inc Number	Mob ETA	Inc Type	Req Number	Res GACC Org Unit Code	Res Prov Org Unit Code	(Current Cognos Date\Time) - Mob ETD	Demob ETD	Lat Decimal	Long Decimal
CREW - T2 - YUKON FLATS (AK-YTDC)	Crew, Type 2	AK	AK-FAS-911255	Jun 21, 2019	Fire - Wildfire	C-8	AK-ACC	AK-UYD	13 days		64.989999	-146.965277
CREW - T2IA - Klamath Crew 14 (CA-YICC)	Crew, Type 2 IA	CA	AK-FAS-911255	Jul 1, 2019	Fire - Wildfire	C-17	CA-ONCC	CA-KNF	3 days		64.989999	-146.965277
CREW - T2IA - REDDING (CA-ONCC)	Crew, Type 2 IA	CA	AK-FAS-911255	Jun 26, 2019	Fire - Wildfire	C-13	CA-ONCC	CA-ONC	8 days		64.989999	-146.965277
CREW - T2IA - SRV #10 (OR-VAC)	Crew, Type 2 IA	OR	AK-FAS-911255	Jun 30, 2019	Fire - Wildfire	C-16	OR-NWC	OR-VAD	4 days		64.989999	-146.965277
CREW - T2IA - Tanana Chiefs (AK-TASC)	Crew, Type 2 IA	AK	AK-FAS-911255	Jun 17, 2019	Fire - Wildfire	C-4	AK-ACC	AK-TAS	17 days		64.989999	-146.965277
CREW - T2IA - WHITE MOUNTAIN (AK-FASC)	Crew, Type 2 IA	AK	AK-FAS-911255	Jun 19, 2019	Fire - Wildfire	C-5	AK-ACC	AK-FAS	15 days		64.989999	-146.965277


6

CURRENTLY ASSIGNED TYPE 1, 2, AND 2IA CREWS IN ALASKA

 Req Status: Ferry, Filled, Pending, Tentative Release AND Inc Type: Fire - Wildfire AND Inc GACC Org Name: Alaska Interagency Coordination Center AND Filled Catalog Item Name: Crew, Type 1, Crew, Type 2, Crew, Type 2 IA


 Filled Catalog Item Name: Ascending order

Inc Name: CHRISTIAN RIVER

Assignment Name	Filled Catalog Item Name 	Res Prov State	Inc Number	Mob ETA	Inc Type	Req Number	Res GACC Org Unit Code	Res Prov Org Unit Code	(Current Cognos Date\Time) - Mob ETD	Demob ETD	Lat Decimal	Long Decimal
CREW - T1 - Sawtooth IHC (ID-SCC)	Crew, Type 1	ID	AK-UYD-000379	Jun 28, 2019	Fire - Wildfire	C-2	UT-GBC	ID-STF	6 days		67.492777	-145.396666
CREW - T2IA - FOLSOM LAKE (CA-CICC)	Crew, Type 2 IA	CA	AK-UYD-000379	Jun 30, 2019	Fire - Wildfire	C-4	CA-ONCC	CA-CND	4 days		67.492777	-145.396666


2

Inc Name: EAGLE

Assignment Name	Filled Catalog Item Name 	Res Prov State	Inc Number	Mob ETA	Inc Type	Req Number	Res GACC Org Unit Code	Res Prov Org Unit Code	(Current Cognos Date\Time) - Mob ETD	Demob ETD	Lat Decimal	Long Decimal
CREW - T1 - TAHOE IHC (CA-TNF) (CA-GVCC)	Crew, Type 1	CA	AK-UYD-000355	Jun 26, 2019	Fire - Wildfire	C-1	CA-ONCC	CA-TNF	8 days		64.7575	-141.013888
CREW - T2IA - Diamond Mountain IHC (CA-SIFC)	Crew, Type 2 IA	CA	AK-UYD-000355	Jun 26, 2019	Fire - Wildfire	C-2	CA-ONCC	CA-NOD	8 days		64.7575	-141.013888

2


Inc Name: HADWEENZIC RIVER

Assignment Name	Filled Catalog Item Name 	Res Prov State	Inc Number	Mob ETA	Inc Type	Req Number	Res GACC Org Unit Code	Res Prov Org Unit Code	(Current Cognos Date\Time) - Mob ETD	Demob ETD	Lat Decimal	Long Decimal
CREW - T1 - Midnight Sun IHC (AK-ACC)	Crew, Type 1	AK	AK-UYD-000337	Jun 26, 2019	Fire - Wildfire	C-1	AK-ACC	AK-AKD	8 days		66.607777	-146.554444


1

CURRENTLY ASSIGNED TYPE 1, 2, AND 2IA CREWS IN ALASKA

 Req Status: Ferry, Filled, Pending, Tentative Release AND Inc Type: Fire - Wildfire AND Inc GACC Org Name: Alaska Interagency Coordination Center AND Filled Catalog Item Name: Crew, Type 1, Crew, Type 2, Crew, Type 2 IA


 Filled Catalog Item Name: Ascending order

Inc Name: LAKE LOUISE

Assignment Name	Filled Catalog Item Name 	Res Prov State	Inc Number	Mob ETA	Inc Type	Req Number	Res GACC Org Unit Code	Res Prov Org Unit Code	(Current Cognos Date\Time) - Mob ETD	Demob ETD	Lat Decimal	Long Decimal
CREW - T2 - UAF Nanooks Fire Crew (AK-LCSC)	Crew, Type 2	AK	AK-CRS-914416	Jul 1, 2019	Fire - Wildfire	C-2	AK-ACC	AK-DFS	3 days		62.328054	-146.769721
CREW - T2IA - GANNETT GLACIER (AK-MSSC)	Crew, Type 2 IA	AK	AK-CRS-914416	Jul 1, 2019	Fire - Wildfire	C-1	AK-ACC	AK-MSS	3 days		62.328054	-146.769721


2

Inc Name: LLOYD MOUNTAIN

Assignment Name	Filled Catalog Item Name 	Res Prov State	Inc Number	Mob ETA	Inc Type	Req Number	Res GACC Org Unit Code	Res Prov Org Unit Code	(Current Cognos Date\Time) - Mob ETD	Demob ETD	Lat Decimal	Long Decimal
CREW - T2IA - DEVILS CANYON (WY-CDC)	Crew, Type 2 IA	WY	AK-TAD-000361	Jul 3, 2019	Fire - Wildfire	C-1	CO-RMC	WY-WBD	1 day		64.651666	-151.484721

1

Inc Name: NINETYEIGHT CREEK

Assignment Name	Filled Catalog Item Name 	Res Prov State	Inc Number	Mob ETA	Inc Type	Req Number	Res GACC Org Unit Code	Res Prov Org Unit Code	(Current Cognos Date\Time) - Mob ETD	Demob ETD	Lat Decimal	Long Decimal
CREW - T1 - LOS PADRES IHC (CA-LPCC)	Crew, Type 1	CA	AK-MID-000391	Jun 30, 2019	Fire - Wildfire	C-2	CA-OSCC	CA-LPF	4 days		64.595833	-146.204722
CREW - T2 - 17005 - Patrick Environmental Inc (OR-COC)	Crew, Type 2	OR	AK-MID-000391	Jul 3, 2019	Fire - Wildfire	C-4	OR-NWC	OR-ORS	1 day		64.595833	-146.204722
CREW - T2 - MINTO (AK-YTDC)	Crew, Type 2	AK	AK-MID-000391	Jun 28,	Fire - Wildfire	C-5	AK-ACC	AK-TAD	6 days		64.595833	-146.204722

CURRENTLY ASSIGNED TYPE 1, 2, AND 2IA CREWS IN ALASKA

▼ Req Status: Ferry, Filled, Pending, Tentative Release AND Inc Type: Fire - Wildfire AND Inc GACC Org Name: Alaska Interagency Coordination Center AND Filled Catalog Item Name: Crew, Type 1, Crew, Type 2, Crew, Type 2 IA

↕ Filled Catalog Item Name: Ascending order

Inc Name: NINETYEIGHT CREEK

Assignment Name	Filled Catalog Item Name ▲	Res Prov State	Inc Number	Mob ETA	Inc Type	Req Number	Res GACC Org Unit Code	Res Prov Org Unit Code	(Current Cognos Date\Time) - Mob ETD	Demob ETD	Lat Decimal	Long Decimal
				2019								
CREW - T2 - NW - Central Oregon #01 (OR-COC)	Crew, Type 2	OR	AK-MID-000391	Jul 3, 2019	Fire - Wildfire	C-6	OR-NWC	OR-DEF	1 day		64.595833	-146.204722
CREW - T2IA - BOISE NF CREW 8 (ID-BDC)	Crew, Type 2 IA	ID	AK-MID-000391	Jun 27, 2019	Fire - Wildfire	C-1	UT-GBC	ID-BOF	7 days		64.595833	-146.204722
CREW - T2IA - LASSEN CREW 9 (CA-SIFC)	Crew, Type 2 IA	CA	AK-MID-000391	Jul 1, 2019	Fire - Wildfire	C-3	CA-ONCC	CA-LNF	3 days		64.595833	-146.204722

6

Inc Name: SHOVEL CREEK

Assignment Name	Filled Catalog Item Name ▲	Res Prov State	Inc Number	Mob ETA	Inc Type	Req Number	Res GACC Org Unit Code	Res Prov Org Unit Code	(Current Cognos Date\Time) - Mob ETD	Demob ETD	Lat Decimal	Long Decimal
CREW - T1 - BOISE IHC (ID-BDC)	Crew, Type 1	ID	AK-FAS-911319	Jun 28, 2019	Fire - Wildfire	C-5009	UT-GBC	ID-BOF	6 days		64.986666	-148.415277
CREW - T1 - Chief Mountain IHC (MT-BFAC)	Crew, Type 1	MT	AK-FAS-911319	Jun 22, 2019	Fire - Wildfire	C-1	MT-NRC	MT-BFA	12 days		64.986666	-148.415277
CREW - T1 - GOLDEN EAGLES IHC (CA-MVIC)	Crew, Type 1	CA	AK-FAS-911319	Jun 22, 2019	Fire - Wildfire	C-4	CA-OSCC	CA-SYC	12 days		64.986666	-148.415277
CREW - T1 - Helena IHC (MT-HDC)	Crew, Type 1	MT	AK-FAS-911319	Jun 26, 2019	Fire - Wildfire	C-5004	MT-NRC	MT-HLF	8 days		64.986666	-148.415277

CURRENTLY ASSIGNED TYPE 1, 2, AND 2IA CREWS IN ALASKA

▼ Req Status: Ferry, Filled, Pending, Tentative Release AND Inc Type: Fire - Wildfire AND Inc GACC Org Name: Alaska Interagency Coordination Center AND Filled Catalog Item Name: Crew, Type 1, Crew, Type 2, Crew, Type 2 IA

↕ Filled Catalog Item Name: Ascending order

Inc Name: SHOVEL CREEK												
Assignment Name	Filled Catalog Item Name ▲	Res Prov State	Inc Number	Mob ETA	Inc Type	Req Number	Res GACC Org Unit Code	Res Prov Org Unit Code	(Current Cognos Date\Time) - Mob ETD	Demob ETD	Lat Decimal	Long Decimal
				2019								
CREW - T1 - MENDOCINO IHC (CA-MNFC)	Crew, Type 1	CA	AK-FAS-911319	Jul 1, 2019	Fire - Wildfire	C-5012	CA-ONCC	CA-MNF	3 days		64.986666	-148.415277
CREW - T1 - Pioneer Peak IHC (AK-MSSC)	Crew, Type 1	AK	AK-FAS-911319	Jun 26, 2019	Fire - Wildfire	C-10	AK-ACC	AK-MSS	8 days		64.986666	-148.415277
CREW - T1 - Salmon River IHC - Crew 4 (CA-YICC)	Crew, Type 1	CA	AK-FAS-911319	Jul 1, 2019	Fire - Wildfire	C-5011	CA-ONCC	CA-KNF	3 days		64.986666	-148.415277
CREW - T1 - TRUCKEE IHC (CA-TNF) (CA-GVCC)	Crew, Type 1	CA	AK-FAS-911319	Jun 26, 2019	Fire - Wildfire	C-5002	CA-ONCC	CA-TNF	8 days		64.986666	-148.415277
CREW - T2 - 17001 - Patrick Environmental Inc (WA-CWC)	Crew, Type 2	OR	AK-FAS-911319	Jul 3, 2019	Fire - Wildfire	C-5013	OR-NWC	OR-ORS	1 day		64.986666	-148.415277
CREW - T2 - 17003 - Patrick Environmental Inc (OR-COC)	Crew, Type 2	OR	AK-FAS-911319	Jul 3, 2019	Fire - Wildfire	C-5014	OR-NWC	OR-ORS	1 day		64.986666	-148.415277
CREW - T2 - 17004 - Patrick Environmental Inc (OR-COC)	Crew, Type 2	OR	AK-FAS-911319	Jul 3, 2019	Fire - Wildfire	C-5015	OR-NWC	OR-ORS	1 day		64.986666	-148.415277
CREW - T2 - Kusilvak (AK-GADC)	Crew, Type 2	AK	AK-FAS-911319	Jun 22, 2019	Fire - Wildfire	C-2	AK-ACC	AK-GAD	12 days		64.986666	-148.415277
CREW - T2 - SOUTHWEST #1 (AK-MSSC)	Crew, Type 2	AK	AK-FAS-911319	Jun 25, 2019	Fire - Wildfire	C-11	AK-ACC	AK-SWS	9 days		64.986666	-148.415277
CREW - T1 - Crane Valley Hotshots IHC (CA-SICC)	Crew, Type 2 IA	CA	AK-FAS-911319	Jun 22, 2019	Fire - Wildfire	C-8	CA-OSCC	CA-SNF	12 days		64.986666	-148.415277

CURRENTLY ASSIGNED TYPE 1, 2, AND 2IA CREWS IN ALASKA

▼ Req Status: Ferry, Filled, Pending, Tentative Release AND Inc Type: Fire - Wildfire AND Inc GACC Org Name: Alaska Interagency Coordination Center AND Filled Catalog Item Name: Crew, Type 1, Crew, Type 2, Crew, Type 2 IA

↕ Filled Catalog Item Name: Ascending order

Inc Name: SHOVEL CREEK


Assignment Name	Filled Catalog Item Name ▲	Res Prov State	Inc Number	Mob ETA	Inc Type	Req Number	Res GACC Org Unit Code	Res Prov Org Unit Code	(Current Cognos Date\Time) - Mob ETD	Demob ETD	Lat Decimal	Long Decimal
				2019								
CREW - T1 - IDAHO PANHANDLE IHC (ID-CDC)	Crew, Type 2 IA	ID	AK-FAS-911319	Jun 22, 2019	Fire - Wildfire	C-7	MT-NRC	ID-IPF	12 days		64.986666	-148.415277
CREW - T2IA - BILLINGS CREW #1 (MT-BDC)	Crew, Type 2 IA	MT	AK-FAS-911319	Jun 26, 2019	Fire - Wildfire	C-5003	MT-NRC	MT-BID	8 days		64.986666	-148.415277
CREW - T2IA - PAYETTE REGULARS (ID-PAC)	Crew, Type 2 IA	ID	AK-FAS-911319	Jun 28, 2019	Fire - Wildfire	C-5008	UT-GBC	ID-PAF	6 days		64.986666	-148.415277
CREW - T2IA - SOUTHERN IDAHO INTERAGENCY (ID-SCC)	Crew, Type 2 IA	ID	AK-FAS-911319	Jun 28, 2019	Fire - Wildfire	C-5007	UT-GBC	ID-STF	6 days		64.986666	-148.415277


18

Inc Name: SWAN LAKE

Assignment Name	Filled Catalog Item Name ▲	Res Prov State	Inc Number	Mob ETA	Inc Type	Req Number	Res GACC Org Unit Code	Res Prov Org Unit Code	(Current Cognos Date\Time) - Mob ETD	Demob ETD	Lat Decimal	Long Decimal
CREW - T1 - BAKER RIVER IHC (WA-PSC)	Crew, Type 1	WA	AK-KKS-903181	Jun 24, 2019	Fire - Wildfire	C-13	OR-NWC	WA-MSF	10 days		60.630554	-150.437777
CREW - T1 - LAKEVIEW IHC (OR-LFC)	Crew, Type 1	OR	AK-KKS-903181	Jun 19, 2019	Fire - Wildfire	C-9	OR-NWC	OR-KFD	15 days		60.630554	-150.437777
CREW - T1 - La Grande IHC (OR-BMC)	Crew, Type 1	OR	AK-KKS-903181	Jun 24, 2019	Fire - Wildfire	C-14	OR-NWC	OR-WWF	10 days		60.630554	-150.437777

CURRENTLY ASSIGNED TYPE 1, 2, AND 2IA CREWS IN ALASKA

 Req Status: Ferry, Filled, Pending, Tentative Release AND Inc Type: Fire - Wildfire AND Inc GACC Org Name: Alaska Interagency Coordination Center AND Filled Catalog Item Name: Crew, Type 1, Crew, Type 2, Crew, Type 2 IA

 Filled Catalog Item Name: Ascending order

Inc Name: SWAN LAKE

Assignment Name	Filled Catalog Item Name	Res Prov State	Inc Number	Mob ETA	Inc Type	Req Number	Res GACC Org Unit Code	Res Prov Org Unit Code	(Current Cognos Date\Time) - Mob ETD	Demob ETD	Lat Decimal	Long Decimal
CREW - T1 - Redmond IHC (OR-COC)	Crew, Type 1	OR	AK-KKS-903181	Jun 19, 2019	Fire - Wildfire	C-6	OR-NWC	OR-DEF	15 days		60.630554	-150.437777
CREW - T1 - VALE IHC (OR-VAC)	Crew, Type 1	OR	AK-KKS-903181	Jun 19, 2019	Fire - Wildfire	C-7	OR-NWC	OR-VAD	15 days		60.630554	-150.437777
CREW - T1 - WOLF CREEK IHC (OR-RICC)	Crew, Type 1	OR	AK-KKS-903181	Jun 19, 2019	Fire - Wildfire	C-5	OR-NWC	OR-UPF	15 days		60.630554	-150.437777
CREW - T1 - Winema IHC (OR-LFC)	Crew, Type 1	OR	AK-KKS-903181	Jun 19, 2019	Fire - Wildfire	C-8	OR-NWC	OR-FWF	15 days		60.630554	-150.437777
CREW - T2 - DELTA #1 (AK-DASC)	Crew, Type 2	AK	AK-KKS-903181	Jun 21, 2019	Fire - Wildfire	C-10	AK-ACC	AK-DAS	13 days		60.630554	-150.437777
CREW - T2 - Kobuk Valley (AK-GADC)	Crew, Type 2	AK	AK-KKS-903181	Jun 20, 2019	Fire - Wildfire	C-12	AK-ACC	AK-GAD	14 days		60.630554	-150.437777
CREW - T2 - YUKON (AK-KIDC)	Crew, Type 2	AK	AK-KKS-903181	Jun 16, 2019	Fire - Wildfire	C-4	AK-ACC	AK-KKS	18 days		60.630554	-150.437777
CREW - T2 - Yukon-Koyukuk (AK-GADC)	Crew, Type 2	AK	AK-KKS-903181	Jun 20, 2019	Fire - Wildfire	C-11	AK-ACC	AK-GAD	14 days		60.630554	-150.437777
CREW - T2IA - Grand Ronde Tribes (OR-EIC)	Crew, Type 2 IA	OR	AK-KKS-903181	Jun 24, 2019	Fire - Wildfire	C-16	OR-NWC	OR-GRT	10 days		60.630554	-150.437777
CREW - T2IA - OWF Entiat (WA-CWC)	Crew, Type 2 IA	WA	AK-KKS-903181	Jun 24, 2019	Fire - Wildfire	C-17	OR-NWC	WA-OWF	10 days		60.630554	-150.437777

13

59

Alaska Interagency Coordination Center
Situation Report
Friday - 07/05/2019

Wildland Fires	New	Out	Active	Merged	YTD Fires	YTD Acres
Alaska Fire Service (AFS)	0	0	74	1	146	384,178.8
GAD (Galena Zone)	0	0	31	1	48	98,975.6
MID (Military)	0	0	5	0	42	38,142.4
TAD (Tanana Zone)	0	0	15	0	22	48,990.9
UYD (Upper Yukon Zone)	0	0	23	0	34	198,069.9
State of Alaska (DOF)	3	1	39	0	204	254,408.2
CRS (Copper River)	1	0	1	0	9	47.3
DAS (Delta)	0	0	3	0	13	322.7
FAS (Fairbanks)	0	0	6	0	28	19,337.9
KKS (Kenai)	0	0	7	0	43	89,884.3
MSS (AnchorageMatSu Area)	0	1	2	0	53	327.4
SWS (Southwest)	1	0	14	0	45	106,643.5
TAS (Tok)	1	0	6	0	13	37,845.1
Forest Service (USFS)	0	0	2	0	19	6.4
CGF (Chugach)	0	0	1	0	3	0.6
TNF (Tongass)	0	0	1	0	16	5.8
Statewide Totals	3	1	115	1	369	638,593.4

Active Wildfires:

Protection Summary:	CRI	FUL	MOD	LIM	NoEntry	TOTAL
AFS Protection:	2	9	16	47	0	74
DOF Protection:	7	14	1	16	0	38
USFS Protection:	1	0	1	0	0	2
Protection Totals:	10	23	18	63	0	114

Active Fires Status Summary

	Staffed		Unstaffed	
	Contained (S/C)	Uncontained (S/U)	Contained (U/C)	Uncontained (U/U)
AFS Protection:	0	12	9	53
DOF Protection:	0	8	11	20
USFS Protection:	0	0	0	1
Status Totals:	0	20	20	74

Active Fires Acreage Summary

	Acres	Acreage Change
3 New	0.5	
20 Staffed	346,278.7	2,894.6
92 Monitor	285,678.3	-14,923.5
1 Out	0.3	0.0
2 Prescribed	13,615.0	2,759.0
118 Fires	Total Acres: 645,572.8	

Prescribed Fires

	YTD Fires	YTD Acres	New	Active	Out Yesterday
Military	2	15,165.0	0	1	0
State of Alaska	1	4.0	0	1	0
Fuels Management Totals:	3	15,169.0	0	2	0

Cause Summary For All Fires (Includes Merged Fires But Not Prescribed Fires)

No Cause Entered:	3	253.3 Acres
Human:	185	35,425.5 Acres
Lightning:	181	602,914.6 Acres
Total:	369	638,593.4 Acres

Daily Report From: 07/04

0.3 Acreage On 07/04

MDK5 Lat: **61:47:12.7** Status: **U/C** Acres: **0.3** Option: **Critical**
914XXX Lon: **145:10:09.8** Start Date: **07/04** Area: **CRS**
 Owner: **BLM** Unit: **AKGLD-Glenallen Field Office**
XXX Name: **Willow Lake** Cause: **Undetermined**

Forestry and Glennrich VFD responded to a late night fire at Willow Lake. The fire was burning in black spruce, personnel put in a saw line and mopped up the interior of the fire. Fire is contained and controlled and will be checked in the morning.

Daily Report From: 07/04

0.1 Acreage On 07/04

MDH3 Lat: **55:16:09.5** Status: **U/U** Acres: **0.1** Option: **Unknown**
904433 Lon: **160:40:29.6** Start Date: **07/04** Area: **SWS**
 Owner: **USFWS** Unit: **AKAMR-Alaska Maritime National Wildlife Refuge**
433 Name: **Unga Island** Cause: **Undetermined**

A smoke column was reported on Unga Island by residents of Sand Point. Due to time, limited resources and location of the fire it was unable to be flown. Forestry will reconvene the conversation with the Chief in the morning to see if he was able to get eyes on the fire and potentially send an aircraft for reconnaissance and to further assess the situation.

Daily Report From: 07/04

0.1 Acreage On 07/04

913432 Lat: **63:20:15.6** Status: **U/C** Acres: **0.1** Option: **Critical**
 Lon: **142:59:19.2** Start Date: **07/04** Area: **TAS**
 Owner: **Private** Unit: **AKPRI-Private**
432 Name: **Motorhome** Cause: **Human**

The fire was discovered by a passerby and reported to Forestry, local vfd along with Forestry responded to a fully involve travel trailer spreading to wild lands and shed. Local citizens were found to be trying to put out fire with a garden hose on arrival Forestry and VFD knocked down fire in the trees and shed and travel trailer, cold trailed.

Daily Report From: 07/04

5.9 Acreage Change Since 07/03

MC8B Lat: **62:07:21.0** Status: S/U Acres: **252.9** Option: **Critical**
901429 Lon: **149:59:13.0** Personnel: **104** Start Date: **07/03** Area: **MSS**
PNMC8B Owner: **Private** Unit: **AKPRI-Private**
429 Name: **Montana Creek** Cause: **Undetermined**

Suppression efforts continued with the use of tankers, helicopters, and ground crews. The JBER Task Force and UAF Nanooks arrived on scene. ICP has stood up and suppression efforts with aircraft and ground crews will continue in the morning.

Daily Report From: 07/04

0.1 Acreage Change Since 07/03

MC6E Lat: **61:10:30.0** Status: S/U Acres: **25.2** Option: **Critical**
901423 Lon: **149:48:55.0** Personnel: **38** Start Date: **07/02** Area: **MSS**
PNMC6E Owner: **City** Unit: **AKAKS-Anchorage, Municipality of**
423 Name: **M.L.K** Cause: **Human**

Smoke was reported in the early morning hours to Anchorage FD, who responded with 2 engines who found the interior torching and ember showers pushing the line. Hose was deployed to interior hotspots and fire activity was moderated. During the operational period, DOF resources worked along AFD resources on the line to continue to secure the edge of the fire, utilizing hose line from previous shifts. Saw teams from Gannett Glacier and AFD worked to remove snags along the line. Numerous trees are falling within the fire area due to weakened root systems. The Anchorage Police Department Technical Support Unit utilized an IR drone in fire support.

Daily Report From: 07/04

0.0 Acreage Change Since 07/03

MCS7 Lat: **66:29:22.2** Status: S/U Acres: **1,744.0** Option: **Modified**
Lon: **143:34:10.6** Personnel: **38** Start Date: **06/29** Area: **UYD**
Owner: **ANCSA** Unit: **AKDYN-Doyon, Limited**
407 Name: **Bearnose Hill** Cause: **Lightning**

Fire activity increased due to gusty winds, making wind-driven runs to the northeast. A T-1 crew and suppression module arrived on the incident with an additional crew planned to arrive on 7/5. All crews are assessing and making preparations to area allotments and structures as needed.

Daily Report From: 07/04

0.0 Acreage Change Since 07/03

MB8M Lat: **64:35:45.4** Status: S/U Acres: **69.0** Option: **Limited**
932391 Lon: **146:12:17.6** Personnel: **133** Start Date: **06/26** Area: **MID**
Owner: **DOD** Unit: **AKFWQ-Fort Wainwright, Yukon TA**
391 Name: **Ninetyeight Creek** Cause: **Lightning**

IMT3 is managing the incident. Firefighters continue to secure incident containment lines around the perimeter and control a spot fire on the east flank.

Daily Report From: 07/04

0.0 Acreage Change Since 07/03

MB77 Lat: **63:30:00.0** Status: S/U Acres: **9,894.0** Option: **Limited**
Lon: **151:44:58.2** Personnel: **6** Start Date: **06/26** Area: **TAD**
Owner: **NPS** Unit: **AKDEP-Denali National Park**
389 Name: **Foraker** Cause: **Lightning**

Firefighters report increased fire activity mostly on the south end of the fire with moderate perimeter growth.

Daily Report From: 07/04

0.0 Acreage Change Since 07/03

MB5X Lat: **67:29:34.8** Status: S/U Acres: **107.2** Option: **Full**
Lon: **145:23:48.5** Personnel: **37** Start Date: **06/25** Area: **UYD**
Owner: **ANCSA** Unit: **AKVLN-Venetie Indian And Neets Ai Corporation**
379 Name: **Christian River** Cause: **Lightning**

Incident is now 100% contained. Plans are in place for demobilization of all resources on 7/5 with T2IA crew reassigned to incident 407.

Daily Report From: 07/04

0.0 Acreage Change Since 07/03

MB1V Lat: **62:51:35.0** Status: S/U Acres: **15,050.0** Option: **Full**
913362 Lon: **142:14:12.0** Personnel: **143** Start Date: **06/23** Area: **TAS**
 Owner: **ANCSA** Unit: **AKVLN-Tetlin Village Corporation**
362 Name: **Boundary River** Cause: **Lightning**

Crews will be implementing structure protection actions in and around allotments north of the fire and Northway. Evaluations for infrastructure, primary residences and other structures will be on going in the AK Hwy 2 corridor. Weather projections indicate a rise of temperatures well into the 80s with intermittent thunderstorms moving into the area. Going into the weekend, relative humidity is expected to decrease below 30% and wind speeds will rise creating favorable conditions for increased fire activity and spread.

Daily Report From: 07/04

0.0 Acreage Change Since 07/03

MB1T Lat: **64:39:07.0** Status: S/U Acres: **20,025.8** Option: **Limited**
931361 Lon: **151:29:05.6** Personnel: **20** Start Date: **06/23** Area: **TAD**
 Owner: **State** Unit: **AKAKS-Alaska-Other**
361 Name: **Lloyd Mountain** Cause: **Lightning**

Incident reports interior pockets of heat with no perimeter growth. Firefighters continue to perform structure and allotment protection operations in the area.

Daily Report From: 07/04

0.0 Acreage Change Since 07/03

MB0X Lat: **64:45:27.3** Status: S/U Acres: **45.5** Option: **Modified**
 Lon: **141:00:50.0** Personnel: **47** Start Date: **06/23** Area: **UYD**
 Owner: **ANCSA** Unit: **AKVLN-Hungwitchin Corporation**
355 Name: **Eagle** Cause: **Lightning**

Firefighters continue to mop-up and grid for areas of heat as needed. Incident containment and demobilization of resources planned for 7/6.

Daily Report From: 07/04

0.0 Acreage Change Since 07/03

MBZ7 Lat: **66:58:49.8** Status: S/U Acres: **2,004.8** Option: **Limited**
 Lon: **146:34:15.3** Personnel: **56** Start Date: **06/22** Area: **UYD**
 Owner: **USFWS** Unit: **AKYFR-Yukon Flats National Wildlife Refuge**
349 Name: **Chandalar River** Cause: **Lightning**

Firefighters continue to make point/zone protection preparations around allotments and structures in multiple locations. An additional T-1 crew arrived on the incident. Minimal fire growth observed.

Daily Report From: 07/04

0.0 Acreage Change Since 07/03

MBZ6 Lat: **66:18:35.5** Status: S/U Acres: **10,055.0** Option: **Limited**
931348 Lon: **144:03:11.9** Personnel: **8** Start Date: **06/22** Area: **UYD**
 Owner: **State** Unit: **AKAKS-Alaska-Other**
348 Name: **Tractor Trail 2** Cause: **Lightning**

N9011N performed reconnaissance and reported the fire perimeter to be 100 % active running and backing in spruce and mixed hardwoods. Firefighters are preparing for possible demobilization 7/5 with incident equipment left in place.

Daily Report From: 07/04

0.0 Acreage Change Since 07/03

MBY1 Lat: **66:36:28.8** Status: S/U Acres: **27,161.0** Option: **Limited**
932337 Lon: **146:33:16.9** Personnel: **8** Start Date: **06/22** Area: **UYD**
 Owner: **USFWS** Unit: **AKYFR-Yukon Flats National Wildlife Refuge**
337 Name: **Hadweenzie River** Cause: **Lightning**

Firefighters continue point/zone protection preparations and planning for potential burnout operations. Fire exhibited increased activity and moderate growth. Incident requested replacement resources for firefighters timing out this weekend.

Daily Report From: 07/04

0.1 Acreage Change Since 07/03

MBT1 Lat: **65:41:57.0** Status: S/U Acres: **97,696.0** Option: **Limited**
931324 Lon: **148:21:33.1** Personnel: **60** Start Date: **06/21** Area: **UYD**
PNMBT1 Owner: **State** Unit: **AKAKS-Alaska-Other**
324 Name: **Hess Creek** Cause: **Lightning**

IMT3 is managing the incident. Firefighters continue to monitor fire progression, perform point/zone protection, assess and plan for short and long term management of the incident.

Daily Report From: 07/04

0.0 Acreage Change Since 07/03

MB4R Lat: **64:52:26.3** Status: S/U Acres: **6,936.7** Option: **Limited**
911323 Lon: **146:33:19.3** Personnel: **6** Start Date: **06/21** Area: **FAS**
PNMB4R Owner: **State** Unit: **AKAKS-Alaska-Other**
323 Name: **Nugget Creek** Cause: **Lightning**

The fire had a transfer of command at 1004, and fire behavior was still observed in the interior, with active burning towards the river.

Daily Report From: 07/04

0.0 Acreage Change Since 07/03

MBS4 Lat: **64:59:13.0** Status: S/U Acres: **10,008.0** Option: **Full**
911319 Lon: **148:24:55.0** Personnel: **734** Start Date: **06/21** Area: **FAS**
PNMBS4 Owner: **State** Unit: **AKAKS-Alaska-Other**
319 Name: **Shovel Creek** Cause: **Lightning**

Weather conditions again today limited fire spread. Extensive cloud cover, higher relative humidity and lower temperatures kept fire behavior minimal over the fire. Today crews and dozers continued working section of indirect line north of McCloud subdivision to Murphy Creek and Chatanika River. Structure protection groups have finalized point protection actions in residential areas where values at risk are currently threatened. A firing plan has been developed from the secure edge at Murphy Dome along the fuel break and McCloud subdivision to the Chatanika River to reduce the fires ability to spread to the south and east. The IMT plans to start implementing ignitions tomorrow, as conditions allow.

Daily Report From: 07/04

0.0 Acreage Change Since 07/03

MBP5 Lat: **66:18:21.0** Status: S/U Acres: **10,889.0** Option: **Modified**
Lon: **153:25:52.0** Personnel: **16** Start Date: **06/21** Area: **TAD**
Owner: **BLM** Unit: **AKCYD-Central Yukon Field Office**
312 Name: **Bergman Creek** Cause: **Lightning**

Firefighters report minimal fire activity with some light precipitation received. A second load of smokejumpers arrived on the incident. Protection plans are being made and implemented for allotment protection.

Daily Report From: 07/04

2,240.0 Acreage Change Since 07/03

MA8Q Lat: **66:04:21.7** Status: S/U Acres: **22,651.0** Option: **Limited**
Lon: **142:13:28.9** Personnel: **47** Start Date: **06/18** Area: **UYD**
Owner: **BLM** Unit: **AKEID-Eastern Interior Field Office**
262 Name: **Black River** Cause: **Lightning**

N9011N performed reconnaissance and reported the fire perimeter to be 20 % active in spruce, mixed hardwood and tundra, with little to no rates of spread. Fire is currently 1.5 mi north of the southern allotment.

Daily Report From: 07/04

0.0 Acreage Change Since 07/03

MA3V Lat: **64:59:24.0** Status: S/U Acres: **256.9** Option: **Full**
911255 Lon: **146:57:55.5** Personnel: **107** Start Date: **06/16** Area: **FAS**
PNMA3V Owner: **State** Unit: **AKAKS-Alaska-Other**
255 Name: **Caribou Creek** Cause: **Lightning**

Crews continue to do heavy saw work in jack straw areas to create safe access for mop-up. Various non-critical mission apparatus was removed and sent to warehouse for redistribution on other fires and the structure protection setup on the cabin to the south was backhauled. The fire is 80 percent contained.

Daily Report From: 07/04

5,208.0 Acreage Change Since 07/03

L92Q Lat: **60:37:50.0** Status: S/U Acres: **89,700.0** Option: **Limited**
903181 Lon: **150:26:16.0** Personnel: **480** Start Date: **06/05** Area: **KKS**
PNL92Q Owner: **USFWS** Unit: **AKKNR-Kenai National Wildlife Refuge**
181 Name: **Swan Lake** Cause: **Lightning**

Existing containment lines held throughout the operational shift. Fire behavior continues to be active as anticipated due to hot and dry conditions. Fire progression and spread to the north and east was assessed and long term strategic objectives have been developed in the event eastwardly progression continues to accelerate. Crews continue to mop-up, securing the edge of the established line, north of the Homer Electric transmission line. Crews along the East Fork Moose River continue mopping-up and increasing perimeter security in the remainder of the area. Remote sites to the north and northwest have fire fighting personnel and strengthened structure protection in place. Resources continue to support initial attack efforts as requested by local unit. Night shift is patrolling the Sterling Highway and monitoring smoke conditions. Alaska State troopers are monitoring and delaying traffic due to heavy smoke on Sterling Highway. The following campgrounds are open to the public: Hidden Lake CG, Upper Skilak CG, Lower Ohmer CG, and Lower Skilak CG.

Daily Report From: 07/04

-293.3 Acreage Change Since 07/03

L9HA Lat: **62:59:49.2** Status: S/U Acres: **21,706.7** Option: **Limited**
913133 Lon: **141:03:37.2** Personnel: **12** Start Date: **05/21** Area: **TAS**
Owner: **State** Unit: **AKAKS-Alaska-Other**
133 Name: **McArthur Creek** Cause: **Lightning**

Personnel on the fireline completed the first defense hoselay and began work on second. Continued improvements on helispot near camp and roads. Today the fire was smoldering, creeping with some single tree torching and very little smoke seen over the ridges.

These fires are currently in monitor status. Monitoring schedules are based on defined timeframes, but are dependent on available resources, and weather conditions. When monitoring occurs, information will be updated.

Last Report: 07/03 0.1 Acreage On 07/03
MC87 Lat: **66:34:25.7** Status: **U/U** Acres: **0.1** Option: **Critical**
932407 Lon: **145:16:38.6** Start Date: **07/03** Area: **UYD**
 Owner: **OthFed** Unit: **AKXXX-U.S. Federal Aviation Administration**
431 Name: **FYU VOR** Cause: **Human**

Last Report: 07/03 0.1 Acreage On 07/03
MC8Z Lat: **60:29:01.0** Status: **Out** Acres: **0.1** Option: **Critical**
931430 Lon: **149:53:22.9** Start Date: **07/02** Area: **CGF**
P0MC8Z Owner: **County** Unit: **AKAKS-Kenai Peninsula Borough**
430 Name: **Sterling Mile 51** Cause: **Human**

Last Report: 07/02 100.0 Acreage On 07/02
MC57 Lat: **66:32:17.6** Status: **U/U** Acres: **100.0** Option: **Limited**
 Lon: **141:40:35.8** Start Date: **07/02** Area: **UYD**
 Owner: **BLM** Unit: **AKEID-Eastern Interior Field Office**
424 Name: **Tettjajik Creek** Cause: **Lightning**

Last Report: 07/02 0.0 Acreage Change Since 07/01
 Lat: **56:09:18.0** Status: **U/U** Acres: **0.3** Option: **Modified**
 Lon: **132:02:59.0** Start Date: **06/30** Area: **TNF**
P0EK7Q Owner: **USFS** Unit: **AKTNF-Tongass National Forest**
419 Name: **South Cove** Cause: **Lightning**

Last Report: 06/26 24.7 Acreage On 06/26
911418 Lat: **63:53:23.1** Status: **U/U** Acres: **24.7** Option: **Limited**
 Lon: **146:59:09.6** Start Date: **06/20** Area: **FAS**
 Owner: **State** Unit: **AKAKS-Alaska-Other**
418 Name: **Little Delta** Cause: **Lightning**

Last Report: 07/01 0.0 Acreage Change Since 06/30
MC05 Lat: **63:02:00.4** Status: **U/C** Acres: **1.0** Option: **Full**
913417 Lon: **142:07:41.8** Start Date: **06/30** Area: **TAS**
 Owner: **ANCSA** Unit: **AKDYN-Doyon, Limited**
417 Name: **Big John** Cause: **Lightning**

Last Report: 07/02 0.0 Acreage Change Since 07/01
MC0S Lat: **60:28:28.8** Status: **U/C** Acres: **0.5** Option: **Full**
903413 Lon: **150:38:30.6** Start Date: **06/30** Area: **KKS**
 Owner: **Private** Unit: **AKPRI-Private**
413 Name: **Killey River** Cause: **Human**

Last Report: 06/30 0.1 Acreage On 06/30
MCZ1 Lat: **63:20:38.6** Status: **U/U** Acres: **0.1** Option: **Critical**
913412 Lon: **143:00:56.8** Start Date: **06/30** Area: **TAS**
 Owner: **BIA** Unit: **AKAKA-Native Allotments**
412 Name: **Sanford Road** Cause: **Human**

These fires are currently in monitor status. Monitoring schedules are based on defined timeframes, but are dependent on available resources, and weather conditions. When monitoring occurs, information will be updated.

Daily Report From: 07/04

0.0 Acreage Change Since 07/02

MCX9 Lat: **66:16:12.1** Status: **U/U** Acres: **50.0** Option: **Critical**
 Lon: **145:50:01.3** Start Date: **06/29** Area: **UYD**
 Owner: **ANCSA** Unit: **AKVLN-Tihteet' aii, Incorporated**
411 Name: **Birch Creek Dump** Cause: **Human**

N9011N monitored the fire, noted no visible smoke, no change in size.

Last Report: 07/03

71.0 Acreage Change Since 07/02

MCT8 Lat: **64:08:41.6** Status: **U/U** Acres: **291.0** Option: **Full**
912409 Lon: **146:16:52.4** Start Date: **06/29** Area: **DAS**
PNMCT8 Owner: **State** Unit: **AKAKS-Alaska-Other**
409 Name: **Rainbow 2** Cause: **Lightning**

Last Report: 06/29

0.1 Acreage On 06/29

MCP1 Lat: **66:47:34.3** Status: **U/U** Acres: **0.1** Option: **Modified**
 Lon: **157:28:57.7** Start Date: **06/29** Area: **GAD**
 Owner: **BLM** Unit: **AKADD-Anchorage Field Office**
406 Name: **Black River** Cause: **Lightning**

Last Report: 06/27

0.1 Acreage On 06/27

MCA7 Lat: **64:56:23.4** Status: **U/U** Acres: **0.1** Option: **Limited**
 Lon: **153:39:48.2** Start Date: **06/27** Area: **TAD**
 Owner: **USFWS** Unit: **AKNOR-Nowitna National Wildlife Refuge**
397 Name: **Klatsuta** Cause: **Lightning**

Daily Report From: 07/04

0.0 Acreage Change Since 07/02

MCC3 Lat: **63:53:36.1** Status: **U/C** Acres: **1.5** Option: **Full**
912396 Lon: **145:16:53.3** Start Date: **06/27** Area: **DAS**
PNMCC3 Owner: **State** Unit: **AKAKS-Alaska-Other**
396 Name: **Panoramic Fields 3** Cause: **Lightning**

The fire was checked today and no heat or smoke was found.

Last Report: 07/03

0.0 Acreage Change Since 07/01

MB8N Lat: **64:42:08.9** Status: **U/U** Acres: **2.0** Option: **Limited**
 Lon: **146:34:19.6** Start Date: **06/26** Area: **MID**
 Owner: **DOD** Unit: **AKFWQ-Fort Wainwright, Yukon TA**
393 Name: **Stuart Creek 2** Cause: **Lightning**

Last Report: 07/03

-200.0 Acreage Change Since 07/01

MB8Q Lat: **65:24:28.4** Status: **U/U** Acres: **150.0** Option: **Limited**
 Lon: **142:35:51.0** Start Date: **06/26** Area: **UYD**
 Owner: **NPS** Unit: **AKYCP-Yukon-Charley Rivers National Preserve**
392 Name: **Biederman Bluff** Cause: **Lightning**

Last Report: 07/03

-3,225.0 Acreage Change Since 07/02

MB79 Lat: **64:45:20.8** Status: **U/U** Acres: **3,275.0** Option: **Limited**
 Lon: **146:27:47.5** Start Date: **06/26** Area: **MID**
 Owner: **DOD** Unit: **AKFWQ-Fort Wainwright, Yukon TA**
390 Name: **Beaver** Cause: **Lightning**

These fires are currently in monitor status. Monitoring schedules are based on defined timeframes, but are dependent on available resources, and weather conditions. When monitoring occurs, information will be updated.

Daily Report From: 07/04

0.0 Acreage Change Since 07/03

MB8C Lat: **63:53:23.7** Status: **U/C** Acres: **8.0** Option: **Modified**
912387 Lon: **145:18:42.2** Start Date: **06/26** Area: **DAS**
PNMB8C Owner: **State** Unit: **AKAKS-Alaska-Other**
387 Name: **Panoramic Fields 2** Cause: **Lightning**

Fire was checked today, no smoke or heat found.

Last Report: 06/28

-2.9 Acreage Change Since 06/27

MB7F Lat: **65:37:10.2** Status: **U/U** Acres: **3.0** Option: **Limited**
Lon: **150:54:02.2** Start Date: **06/26** Area: **TAD**
Owner: **BLM** Unit: **AKCYD-Central Yukon Field Office**
385 Name: **Twilight Creek** Cause: **Lightning**

Last Report: 06/28

0.0 Acreage Change Since 06/27

MB66 Lat: **60:01:50.7** Status: **U/C** Acres: **0.1** Option: **Critical**
903383 Lon: **151:37:42.3** Start Date: **06/26** Area: **KKS**
Owner: **Private** Unit: **AKPRI-Private**
383 Name: **Glenwood** Cause: **Human**

Last Report: 06/26

0.4 Acreage Change Since 06/25

MB6B Lat: **65:28:58.6** Status: **U/U** Acres: **0.5** Option: **Limited**
Lon: **156:41:21.8** Start Date: **06/25** Area: **GAD**
Owner: **USFWS** Unit: **AKKUR-Koyukuk National Wildlife Refuge**
381 Name: **Duck Lake** Cause: **Lightning**

Daily Report From: 07/04

1,202.3 Acreage Change Since 07/01

MB47 Lat: **65:29:16.4** Status: **U/U** Acres: **685.0** Option: **Limited**
Lon: **160:19:26.8** Start Date: **06/25** Area: **GAD**
Owner: **BLM** Unit: **AKADD-Anchorage Field Office**
376 Name: **Kateel River** Cause: **Lightning**

Acres updated to match perimeter from 6/27.

Last Report: 07/03

3,779.0 Acreage Change Since 07/02

MB2L Lat: **66:50:38.9** Status: **U/U** Acres: **32.0** Option: **Limited**
Lon: **142:56:18.3** Start Date: **06/24** Area: **UYD**
Owner: **USFWS** Unit: **AKARR-Arctic National Wildlife Refuge**
367 Name: **Frozen Calf** Cause: **Lightning**

Last Report: 07/02

0.0 Acreage Change Since 07/01

MB1Z Lat: **60:13:19.2** Status: **U/U** Acres: **33.2** Option: **Limited**
903363 Lon: **150:43:37.2** Start Date: **06/23** Area: **KKS**
Owner: **USFWS** Unit: **AKKNR-Kenai National Wildlife Refuge**
363 Name: **Bear Creek** Cause: **Lightning**

Last Report: 07/03

1,800.0 Acreage Change Since 06/29

MCZ0 Lat: **64:13:11.4** Status: **U/U** Acres: **1,900.0** Option: **Limited**
911358 Lon: **147:19:06.0** Start Date: **06/22** Area: **FAS**
PNMCZ0 Owner: **State** Unit: **AKAKS-Alaska-Other**
358 Name: **Dry Creek** Cause: **Lightning**

These fires are currently in monitor status. Monitoring schedules are based on defined timeframes, but are dependent on available resources, and weather conditions. When monitoring occurs, information will be updated.

Last Report: 07/02 0.0 Acreage Change Since 06/25
MB1D Lat: **66:47:24.0** Status: **U/U** Acres: **300.0** Option: **Limited**
Lon: **141:13:10.9** Start Date: **06/23** Area: **UYD**
Owner: **BLM** Unit: **AKEID-Eastern Interior Field Office**
357 Name: **Fort Creek** Cause: **Lightning**

Last Report: 06/25 0.0 Acreage Change Since 06/23
MB0Z Lat: **67:12:10.0** Status: **U/U** Acres: **0.1** Option: **Limited**
931356 Lon: **152:17:52.1** Start Date: **06/23** Area: **TAD**
Owner: **State** Unit: **AKAKS-Alaska-Other**
356 Name: **Malamute** Cause: **Lightning**

Last Report: 07/02 0.0 Acreage Change Since 06/25
MB0B Lat: **66:34:53.0** Status: **U/U** Acres: **0.1** Option: **Full**
Lon: **143:16:37.9** Start Date: **06/22** Area: **UYD**
Owner: **USFWS** Unit: **AKYFR-Yukon Flats National Wildlife Refuge**
353 Name: **East Tiinkdhul Lake** Cause: **Lightning**

Daily Report From: 07/04 0.0 Acreage Change Since 07/03
MCR5 Lat: **63:00:59.4** Status: **U/U** Acres: **39,179.7** Option: **Limited**
904352 Lon: **157:20:21.6** Start Date: **06/22** Area: **SWS**
PNMCR5 Owner: **State** Unit: **AKAKS-Alaska-Other**
352 Name: **Hurst Creek** Cause: **Lightning**

The fire was flown by detection and mapping personnel and was reported as 20% active with creeping, backing and some areas of isolated torching. The fire was burning at a Rank 1-3 . A majority of the growth was on the south side of the fire, however there was also growth to the north and the west sides towards the Dishna River. The fire was experiencing little cloud coverage and light precipitation with winds out of the northwest 5-10mph.

Daily Report From: 07/04 0.0 Acreage Change Since 07/03
MCS5 Lat: **63:19:36.0** Status: **U/U** Acres: **2,481.6** Option: **Limited**
904351 Lon: **155:33:51.6** Start Date: **06/22** Area: **SWS**
PNMCS5 Owner: **State** Unit: **AKAKS-Alaska-Other**
351 Name: **Page Mountain** Cause: **Lightning**

The fire was flown by 222ME and was reported to be burning at rank 1 to 2, 10% active, with winds out of the northeast. Creeping and backing were observed with most of the activity on the south flank of the fire.

Daily Report From: 07/04 0.0 Acreage Change Since 07/03
MBY8 Lat: **66:34:24.0** Status: **U/C** Acres: **45.0** Option: **Full**
932342 Lon: **143:06:06.1** Start Date: **06/22** Area: **UYD**
Owner: **USFWS** Unit: **AKYFR-Yukon Flats National Wildlife Refuge**
342 Name: **Tiinkdhul Lake** Cause: **Lightning**

All personnel demobilized off of this fire.

Last Report: 07/02 10.1 Acreage Change Since 06/24
MBY7 Lat: **66:37:39.6** Status: **U/U** Acres: **10.2** Option: **Full**
Lon: **143:16:37.9** Start Date: **06/22** Area: **UYD**
Owner: **ANCSA** Unit: **AKDYN-Doyon, Limited**
341 Name: **Riffle** Cause: **Lightning**

These fires are currently in monitor status. Monitoring schedules are based on defined timeframes, but are dependent on available resources, and weather conditions. When monitoring occurs, information will be updated.

Last Report: 06/23 0.0 Acreage Change Since 06/22
MBY6 Lat: **64:40:04.8** Status: **U/U** Acres: **2.0** Option: **Full**
Lon: **156:22:17.0** Start Date: **06/22** Area: **GAD**
Owner: **ANCSA** Unit: **AKVLN-Gana-a `Yoo, Limited**
340 Name: **Whiskey Creek** Cause: **Human**

Last Report: 06/25 0.9 Acreage Change Since 06/24
MBY2 Lat: **67:03:26.0** Status: **U/U** Acres: **1.0** Option: **Limited**
931338 Lon: **152:13:31.1** Start Date: **06/22** Area: **TAD**
Owner: **State** Unit: **AKAKS-Alaska-Other**
338 Name: **Alatna Hills** Cause: **Lightning**

Last Report: 07/02 0.0 Acreage Change Since 06/28
MB0R Lat: **61:07:48.0** Status: **U/U** Acres: **178.0** Option: **Limited**
904336 Lon: **163:14:24.0** Start Date: **06/22** Area: **SWS**
Owner: **USFWS** Unit: **AKYDR-Yukon Delta National Wildlife Refuge**
336 Name: **Takslesluk Lake** Cause: **Lightning**

Last Report: 07/03 438.0 Acreage Change Since 07/02
MBV1 Lat: **65:49:45.6** Status: **U/U** Acres: **1,878.0** Option: **Limited**
Lon: **146:57:07.9** Start Date: **06/22** Area: **UYD**
Owner: **BLM** Unit: **AKEID-White Mountains National Recreation Area**
329 Name: **Victoria Mountain** Cause: **Lightning**

Last Report: 06/23 -0.9 Acreage Change Since 06/22
MBU7 Lat: **65:49:47.5** Status: **U/C** Acres: **0.1** Option: **Limited**
Lon: **160:04:40.1** Start Date: **06/21** Area: **GAD**
Owner: **BLM** Unit: **AKADD-Anchorage Field Office**
328 Name: **North Fork Buckland River 2** Cause: **Lightning**

Last Report: 07/01 0.0 Acreage Change Since 06/30
MBT0 Lat: **66:08:07.4** Status: **U/U** Acres: **80.0** Option: **Limited**
Lon: **146:15:20.6** Start Date: **06/21** Area: **UYD**
Owner: **USFWS** Unit: **AKYFR-Yukon Flats National Wildlife Refuge**
322 Name: **Beaver Creek** Cause: **Lightning**

Last Report: 06/30 8,393.0 Acreage Change Since 06/29
MBS9 Lat: **65:48:46.7** Status: **U/U** Acres: **17,985.0** Option: **Limited**
Lon: **146:09:41.1** Start Date: **06/21** Area: **UYD**
Owner: **USFWS** Unit: **AKYFR-Yukon Flats National Wildlife Refuge**
321 Name: **Little Crazy Mountain** Cause: **Lightning**

Last Report: 07/03 0.0 Acreage Change Since 07/02
MBS0 Lat: **64:45:01.0** Status: **U/U** Acres: **17.0** Option: **Modified**
931318 Lon: **150:20:57.8** Start Date: **06/21** Area: **TAD**
Owner: **State** Unit: **AKAKS-Alaska-Other**
318 Name: **Iksgiza** Cause: **Lightning**

These fires are currently in monitor status. Monitoring schedules are based on defined timeframes, but are dependent on available resources, and weather conditions. When monitoring occurs, information will be updated.

Last Report: 06/29 207.0 Acreage Change Since 06/25
MBR8 Lat: **64:37:31.7** Status: **U/U** Acres: **338.9** Option: **Limited**
931317 Lon: **150:54:25.6** Start Date: **06/21** Area: **TAD**
 Owner: **State** Unit: **AKAKS-Alaska-Other**
317 Name: **Snowshoe Creek** Cause: **Lightning**

Last Report: 07/01 0.0 Acreage Change Since 06/24
MBR5 Lat: **64:54:18.6** Status: **U/U** Acres: **204.6** Option: **Limited**
 Lon: **153:16:54.1** Start Date: **06/21** Area: **TAD**
 Owner: **USFWS** Unit: **AKNOR-Nowitna National Wildlife Refuge**
316 Name: **Little Mud River** Cause: **Lightning**

Last Report: 06/30 891.9 Acreage Change Since 06/26
MBM6 Lat: **65:21:14.0** Status: **U/U** Acres: **892.0** Option: **Limited**
931310 Lon: **162:17:11.4** Start Date: **06/20** Area: **GAD**
 Owner: **State** Unit: **AKAKS-Alaska-Other**
310 Name: **Koyuk River** Cause: **Lightning**

Last Report: 06/23 -89.5 Acreage Change Since 06/22
MBL8 Lat: **67:45:39.4** Status: **U/C** Acres: **289.5** Option: **Full**
 Lon: **162:32:19.0** Start Date: **06/20** Area: **GAD**
 Owner: **NPS** Unit: **AKNOP-Noatak National Preserve**
307 Name: **Noatak River** Cause: **Lightning**

Last Report: 06/20 50.0 Acreage On 06/20
MBL6 Lat: **65:45:59.1** Status: **U/U** Acres: **50.0** Option: **Limited**
 Lon: **154:55:33.2** Start Date: **06/20** Area: **GAD**
 Owner: **USFWS** Unit: **AKKUR-Koyukuk National Wildlife Refuge**
306 Name: **Fry Island** Cause: **Lightning**

Last Report: 06/29 1,737.0 Acreage Change Since 06/28
MBL4 Lat: **64:19:03.6** Status: **U/U** Acres: **5,815.0** Option: **Limited**
931305 Lon: **152:10:15.6** Start Date: **06/20** Area: **TAD**
 Owner: **BLM** Unit: **AKCYD-Central Yukon Field Office**
305 Name: **Wilderness** Cause: **Lightning**

Last Report: 06/23 197.0 Acreage Change Since 06/21
MBL3 Lat: **65:48:08.9** Status: **U/U** Acres: **200.0** Option: **Limited**
 Lon: **159:58:51.6** Start Date: **06/20** Area: **GAD**
 Owner: **BLM** Unit: **AKADD-Anchorage Field Office**
304 Name: **North Fork Buckland River 1** Cause: **Lightning**

Last Report: 06/27 3.4 Acreage Change Since 06/26
MBL5 Lat: **62:51:03.0** Status: **U/C** Acres: **93.4** Option: **Full**
913303 Lon: **142:07:16.0** Start Date: **06/20** Area: **TAS**
 Owner: **ANCSA** Unit: **AKDYN-Doyon, Limited**
303 Name: **Northway Dot** Cause: **Lightning**

These fires are currently in monitor status. Monitoring schedules are based on defined timeframes, but are dependent on available resources, and weather conditions. When monitoring occurs, information will be updated.

Last Report: 07/02 733.8 Acreage Change Since 07/01
MBL1 Lat: **65:45:34.2** Status: **U/U** Acres: **2,504.0** Option: **Limited**
Lon: **159:53:08.5** Start Date: **06/20** Area: **GAD**
Owner: **BLM** Unit: **AKADD-Anchorage Field Office**
302 Name: **South Fork Buckland River** Cause: **Lightning**

Last Report: 06/20 0.3 Acreage On 06/20
MBH9 Lat: **65:10:49.2** Status: **U/U** Acres: **0.3** Option: **Modified**
Lon: **165:09:37.4** Start Date: **06/20** Area: **GAD**
Owner: **ANCSA** Unit: **AKVLN-Mary's Igloo Native Corporation**
299 Name: **Imuruk Bason** Cause: **Lightning**

Last Report: 06/20 128.4 Acreage On 06/20
MBH3 Lat: **65:55:49.9** Status: **U/U** Acres: **128.4** Option: **Limited**
Lon: **165:50:35.5** Start Date: **06/20** Area: **GAD**
Owner: **State** Unit: **AKAKS-Alaska-Other**
297 Name: **Sango Creek** Cause: **Lightning**

Last Report: 06/30 165.4 Acreage Change Since 06/25
MBE9 Lat: **66:01:15.0** Status: **U/U** Acres: **2,338.0** Option: **Limited**
Lon: **160:27:37.8** Start Date: **06/19** Area: **GAD**
Owner: **BLM** Unit: **AKADD-Anchorage Field Office**
294 Name: **Buckland 3** Cause: **Lightning**

Last Report: 06/20 1.8 Acreage Change Since 06/19
MBE8 Lat: **66:11:49.2** Status: **U/U** Acres: **4.8** Option: **Modified**
Lon: **160:53:27.6** Start Date: **06/19** Area: **GAD**
Owner: **ANCSA** Unit: **AKVLN-Buckland Nunachiak Corporation**
293 Name: **Buckland 2** Cause: **Lightning**

Last Report: 06/27 -10.0 Acreage Change Since 06/26
MBE7 Lat: **66:09:36.0** Status: **U/C** Acres: **1,541.0** Option: **Modified**
932292 Lon: **161:14:24.7** Start Date: **06/19** Area: **GAD**
Owner: **BLM** Unit: **AKADD-Anchorage Field Office**
292 Name: **Buckland 1** Cause: **Lightning**

Last Report: 06/28 33.6 Acreage Change Since 06/20
MBE5 Lat: **65:24:26.5** Status: **U/U** Acres: **37.6** Option: **Limited**
Lon: **162:30:50.1** Start Date: **06/19** Area: **GAD**
Owner: **State** Unit: **AKAKS-Alaska-Other**
287 Name: **Kuzitrin River 9** Cause: **Lightning**

Last Report: 06/20 0.0 Acreage Change Since 06/19
MBE3 Lat: **65:12:41.5** Status: **U/U** Acres: **0.1** Option: **Modified**
Lon: **164:26:21.5** Start Date: **06/19** Area: **GAD**
Owner: **BLM** Unit: **AKADD-Anchorage Field Office**
285 Name: **Kuzitrin River 4** Cause: **Lightning**

These fires are currently in monitor status. Monitoring schedules are based on defined timeframes, but are dependent on available resources, and weather conditions. When monitoring occurs, information will be updated.

Last Report: 06/26 0.0 Acreage Change Since 06/20
MBD7 Lat: **65:20:48.1** Status: **U/U** Acres: **2.0** Option: **Limited**
Lon: **164:00:25.6** Start Date: **06/19** Area: **GAD**
Owner: **BLM** Unit: **AKADD-Anchorage Field Office**
282 Name: **Kuzitrin River 6** Cause: **Lightning**

Last Report: 06/20 0.4 Acreage Change Since 06/19
MBD9 Lat: **65:16:37.3** Status: **U/U** Acres: **0.5** Option: **Modified**
Lon: **164:30:02.5** Start Date: **06/19** Area: **GAD**
Owner: **BLM** Unit: **AKADD-Anchorage Field Office**
281 Name: **Kuzitrin River 1** Cause: **Lightning**

Last Report: 06/26 9.9 Acreage Change Since 06/25
MBD5 Lat: **65:22:30.4** Status: **U/U** Acres: **10.0** Option: **Limited**
Lon: **164:24:06.1** Start Date: **06/19** Area: **GAD**
Owner: **BLM** Unit: **AKADD-Anchorage Field Office**
279 Name: **Kuzitrin River 5** Cause: **Lightning**

Last Report: 06/26 14.0 Acreage Change Since 06/21
MBC4 Lat: **65:55:47.2** Status: **U/C** Acres: **131.0** Option: **Modified**
931271 Lon: **162:19:31.1** Start Date: **06/19** Area: **GAD**
Owner: **ANCSA** Unit: **AKVLN-Deering Ipnatchiak Corporation**
271 Name: **Kugruk River 2** Cause: **Lightning**

Last Report: 06/26 2,082.5 Acreage Change Since 06/21
MBC3 Lat: **65:47:40.4** Status: **U/U** Acres: **2,707.0** Option: **Modified**
931270 Lon: **162:18:37.1** Start Date: **06/19** Area: **GAD**
Owner: **State** Unit: **AKAKS-Alaska-Other**
270 Name: **Kugruk River 1** Cause: **Lightning**

Last Report: 06/28 0.0 Acreage Change Since 06/22
MBB0 Lat: **60:38:18.7** Status: **U/U** Acres: **16.0** Option: **Full**
904268 Lon: **162:49:51.1** Start Date: **06/18** Area: **SWS**
Owner: **ANCSA** Unit: **AKVLN-Napakiak Corporation**
268 Name: **Meroyuk River** Cause: **Lightning**

Last Report: 07/02 1.5 Acreage Change Since 06/28
MBB1 Lat: **60:24:49.6** Status: **U/U** Acres: **46.5** Option: **Limited**
904267 Lon: **163:03:59.7** Start Date: **06/18** Area: **SWS**
Owner: **USFWS** Unit: **AKYDR-Yukon Delta National Wildlife Refuge**
267 Name: **Tagayarak River** Cause: **Lightning**

Last Report: 07/02 0.0 Acreage Change Since 06/22
MBA4 Lat: **60:34:31.0** Status: **U/U** Acres: **24.0** Option: **Full**
904266 Lon: **161:51:46.0** Start Date: **06/19** Area: **SWS**
Owner: **ANCSA** Unit: **AKVLN-Napaskiak Corporation**
266 Name: **Pichmeof Lake** Cause: **Lightning**

These fires are currently in monitor status. Monitoring schedules are based on defined timeframes, but are dependent on available resources, and weather conditions. When monitoring occurs, information will be updated.

Last Report: 06/28 473.7 Acreage Change Since 06/21
MA9J Lat: **62:18:05.9** Status: **U/U** Acres: **673.7** Option: **Limited**
Lon: **161:37:31.1** Start Date: **06/18** Area: **GAD**
Owner: **USFWS** Unit: **AKYDR-Yukon Delta National Wildlife Refuge**
264 Name: **Wolf Creek Mountain** Cause: **Lightning**

Last Report: 06/21 0.0 Acreage Change Since 06/19
MA7F Lat: **64:01:21.8** Status: **U/C** Acres: **11.0** Option: **Modified**
931260 Lon: **159:06:01.1** Start Date: **06/17** Area: **GAD**
Owner: **State** Unit: **AKAKS-Alaska-Other**
260 Name: **Stink Creek** Cause: **Lightning**

Last Report: 07/03 0.0 Acreage Change Since 06/22
904250 Lat: **63:23:26.3** Status: **U/U** Acres: **37.0** Option: **Limited**
Lon: **155:02:39.7** Start Date: **06/14** Area: **SWS**
Owner: **State** Unit: **AKAKS-Alaska-Other**
250 Name: **Sunshine Mountains** Cause: **Lightning**

Last Report: 07/03 0.0 Acreage Change Since 07/01
MAY0 Lat: **64:41:05.7** Status: **U/U** Acres: **268.4** Option: **Limited**
Lon: **146:33:53.3** Start Date: **06/14** Area: **MID**
Owner: **DOD** Unit: **AKFWQ-Fort Wainwright, Yukon TA**
248 Name: **Tower** Cause: **Human**

Last Report: 06/28 0.0 Acreage Change Since 06/19
MAR7 Lat: **60:57:11.7** Status: **U/C** Acres: **78.0** Option: **Full**
904245 Lon: **160:57:24.2** Start Date: **06/13** Area: **SWS**
PNMAR7 Owner: **ANCSA** Unit: **AKVLN-Kokarmiut Corporation**
245 Name: **Kisarlik River** Cause: **Lightning**

Last Report: 06/28 0.0 Acreage Change Since 06/21
MAR6 Lat: **60:53:03.8** Status: **U/U** Acres: **46.5** Option: **Full**
904244 Lon: **162:42:31.9** Start Date: **06/13** Area: **SWS**
Owner: **ANCSA** Unit: **AKVLN-Kasigluk, Incorporated**
244 Name: **Nunavakpak Lake** Cause: **Lightning**

Last Report: 06/28 0.0 Acreage Change Since 06/21
MAK0 Lat: **60:30:01.2** Status: **U/U** Acres: **1.5** Option: **Full**
904241 Lon: **161:39:07.8** Start Date: **06/12** Area: **SWS**
PNMAK0 Owner: **ANCSA** Unit: **AKVLN-Oscarville Native Corporation**
241 Name: **Eek Lake** Cause: **Lightning**

Last Report: 07/02 141.6 Acreage Change Since 06/28
MAJ7 Lat: **60:41:25.8** Status: **U/U** Acres: **3,781.6** Option: **Limited**
904240 Lon: **160:44:45.6** Start Date: **06/12** Area: **SWS**
PNMAJ7 Owner: **USFWS** Unit: **AKYDR-Yukon Delta National Wildlife Refuge**
240 Name: **Little Kasigluk** Cause: **Lightning**

These fires are currently in monitor status. Monitoring schedules are based on defined timeframes, but are dependent on available resources, and weather conditions. When monitoring occurs, information will be updated.

Last Report: 06/19 0.0 Acreage Change Since 06/18
MAC7 Lat: **64:50:04.3** Status: **U/C** Acres: **82.5** Option: **Modified**
 Lon: **160:34:39.0** Start Date: **06/11** Area: **GAD**
 Owner: **BLM** Unit: **AKADD-Anchorage Field Office**
232 Name: **Inglutalik River** Cause: **Lightning**

Last Report: 07/02 0.0 Acreage Change Since 06/21
904227 Lat: **61:05:19.5** Status: **U/U** Acres: **776.0** Option: **Limited**
 Lon: **157:53:02.6** Start Date: **06/11** Area: **SWS**
 Owner: **State** Unit: **AKAKS-Alaska-Other**
227 Name: **Bakbuk Creek** Cause: **Lightning**

Last Report: 06/28 -248.0 Acreage Change Since 06/23
MAA8 Lat: **62:01:40.8** Status: **U/C** Acres: **5,084.0** Option: **Full**
932224 Lon: **161:33:04.7** Start Date: **06/11** Area: **GAD**
 Owner: **BLM** Unit: **AKADD-Anchorage Field Office**
224 Name: **Kuyukutuk River** Cause: **Lightning**

Last Report: 06/15 0.0 Acreage Change Since 06/14
L99U Lat: **66:56:48.3** Status: **U/U** Acres: **22.8** Option: **Limited**
931221 Lon: **155:02:16.8** Start Date: **06/10** Area: **GAD**
 Owner: **County** Unit: **AKAKS-Northwest Arctic Borough**
221 Name: **Lake Minakokosa** Cause: **Human**

Last Report: 07/01 2,639.1 Acreage Change Since 06/28
L987 Lat: **65:14:37.6** Status: **U/U** Acres: **80,907.0** Option: **Limited**
 Lon: **160:06:06.5** Start Date: **06/10** Area: **GAD**
 Owner: **BLM** Unit: **AKADD-Anchorage Field Office**
218 Name: **North River** Cause: **Lightning**

Last Report: 07/01 0.0 Acreage Change Since 06/29
L98W Lat: **65:19:31.2** Status: **U/U** Acres: **1,049.2** Option: **Limited**
932217 Lon: **142:33:16.6** Start Date: **06/10** Area: **UYD**
 Owner: **NPS** Unit: **AKYCP-Yukon-Charley Rivers National Preserve**
217 Name: **Yukon Charley** Cause: **Lightning**

Last Report: 06/26 0.0 Acreage Change Since 06/13
L98V Lat: **64:59:06.4** Status: **U/C** Acres: **21.4** Option: **Full**
 Lon: **161:39:25.6** Start Date: **06/10** Area: **GAD**
 Owner: **ANCSA** Unit: **AKVLN-Elim Native Corporation**
216 Name: **Darby Mtns** Cause: **Lightning**

Last Report: 07/02 0.0 Acreage Change Since 07/01
L976 Lat: **65:48:07.9** Status: **U/U** Acres: **14,000.0** Option: **Limited**
 Lon: **145:48:30.6** Start Date: **06/09** Area: **UYD**
 Owner: **BLM** Unit: **AKEID-Steese National Conservation Area**
212 Name: **Marr** Cause: **Lightning**

These fires are currently in monitor status. Monitoring schedules are based on defined timeframes, but are dependent on available resources, and weather conditions. When monitoring occurs, information will be updated.

Last Report: 06/23 -0.7 Acreage Change Since 06/09
L975 Lat: **65:53:09.6** Status: **U/U** Acres: **1.3** Option: **Limited**
Lon: **152:00:31.0** Start Date: **06/09** Area: **TAD**
Owner: **BLM** Unit: **AKCYD-Central Yukon Field Office**
211 Name: **Trouble Mountain** Cause: **Lightning**

Last Report: 06/11 -3.6 Acreage Change Since 06/10
L97L Lat: **63:50:06.0** Status: **U/U** Acres: **200.0** Option: **Full**
Lon: **160:30:52.9** Start Date: **06/09** Area: **GAD**
Owner: **ANCSA** Unit: **AKVLN-Unalakleet Native Corporation**
207 Name: **South River Hills** Cause: **Lightning**

Last Report: 06/29 -18.2 Acreage Change Since 06/25
MAN9 Lat: **65:18:13.7** Status: **U/U** Acres: **181.8** Option: **Limited**
911201 Lon: **146:35:20.1** Start Date: **06/08** Area: **FAS**
Owner: **State** Unit: **AKAKS-Alaska-Other**
201 Name: **Cripple Creek** Cause: **Lightning**

Last Report: 06/13 -2.1 Acreage Change Since 06/11
L96L Lat: **63:36:58.5** Status: **U/U** Acres: **112.9** Option: **Limited**
Lon: **157:58:58.4** Start Date: **06/08** Area: **GAD**
Owner: **USFWS** Unit: **AKINR-Innoko National Wildlife Refuge**
199 Name: **Innoko River** Cause: **Lightning**

Last Report: 07/02 0.0 Acreage Change Since 07/01
L946 Lat: **60:21:50.5** Status: **U/C** Acres: **14.2** Option: **Full**
903191 Lon: **151:04:22.4** Start Date: **06/07** Area: **KKS**
Owner: **USFWS** Unit: **AKKNR-Kenai National Wildlife Refuge**
191 Name: **Coal Creek** Cause: **Lightning**

Last Report: 06/06 0.1 Acreage On 06/06
L93Y Lat: **60:40:27.6** Status: **U/U** Acres: **0.1** Option: **Limited**
903186 Lon: **150:20:46.7** Start Date: **06/06** Area: **KKS**
Owner: **USFWS** Unit: **AKKNR-Kenai National Wildlife Refuge**
186 Name: **Bear Lake** Cause: **Lightning**

Last Report: 06/23 19.6 Acreage Change Since 06/09
L93W Lat: **65:58:16.2** Status: **U/U** Acres: **19.7** Option: **Limited**
Lon: **152:03:11.9** Start Date: **06/06** Area: **TAD**
Owner: **BLM** Unit: **AKCYD-Central Yukon Field Office**
182 Name: **Gates** Cause: **Lightning**

Last Report: 07/01 0.0 Acreage Change Since 06/28
L92P Lat: **60:04:57.7** Status: **U/C** Acres: **126.0** Option: **Critical**
903179 Lon: **151:11:03.3** Start Date: **06/05** Area: **KKS**
PNL92P Owner: **State** Unit: **AKAKS-Alaska-Other**
179 Name: **Tustumena Lake** Cause: **Lightning**

These fires are currently in monitor status. Monitoring schedules are based on defined timeframes, but are dependent on available resources, and weather conditions. When monitoring occurs, information will be updated.

Daily Report From: 07/04

0.0 Acreage Change Since 07/03

MCS3 Lat: **63:18:27.2** Status: **U/U** Acres: **55,930.8** Option: **Limited**
904174 Lon: **157:23:16.4** Start Date: **06/05** Area: **SWS**
PNMCS3 Owner: **State** Unit: **AKAKS-Alaska-Other**
174 Name: **Old Grouch Top** Cause: **Lightning**

The fire was flown by 222ME who reported it to be 5% active with creeping, smoldering, and areas of isolated torching, backing to the north towards a creek. Minimal activity was reported on the west side of the fire. Most of the activity on showing east of the Dishna River, 20% active, burning at a rank 1-3, holding up in the hardwoods.

Last Report: 06/09

0.0 Acreage Change Since 06/03

L9W2 Lat: **66:08:40.0** Status: **U/U** Acres: **0.1** Option: **Modified**
Lon: **151:51:18.4** Start Date: **06/02** Area: **TAD**
Owner: **USFWS** Unit: **AKKAR-Kanuti National Wildlife Refuge**
164 Name: **Old Dummy Lake** Cause: **Lightning**

Last Report: 06/26

366.0 Acreage Change Since 06/17

L9GV Lat: **65:20:17.4** Status: **U/U** Acres: **1,661.0** Option: **Limited**
931132 Lon: **154:35:49.2** Start Date: **05/21** Area: **TAD**
Owner: **State** Unit: **AKAKS-Alaska-Other**
132 Name: **Melozitna** Cause: **Lightning**

Last Report: 07/01

0.0 Acreage Change Since 06/27

L8P7 Lat: **63:54:22.7** Status: **U/U** Acres: **34,499.0** Option: **Limited**
932077 Lon: **146:00:07.6** Start Date: **04/30** Area: **MID**
PDL8P7 Owner: **DOD** Unit: **AKFWQ-Fort Wainwright, Donnelly TA**
077 Name: **Oregon Lakes** Cause: **Human**

Last Report: 01/01

0.1 Acreage On 01/01

KU13 Lat: **65:01:36.4** Status: **U/U** Acres: **0.1** Option: **Modified**
Lon: **141:15:00.9** Start Date: **01/01** Area: **UYD**
Owner: **ANCSA** Unit: **AKDYN-Doyon, Limited**
001 Name: **Windfall Mountain Overwinter** Cause: **Lightning**

Daily Report From: 07/04

0.0 Acreage Change Since 06/30

Lat: 61:34:21.6	Status: Out 07/04	Acres: 0.3	Option: Critical
901414	Lon: 149:32:51.6	Start Date: 06/30	Area: MSS
Owner: City	Unit: AKAKS-Wasilla, City of		
414	Name: Airport Fire		Cause: Human

The was checked and no heart some was found. The fire is called out.

Last Report: 05/01

2,755.0 Acreage Change Since 04/30

Lat: **63:56:02.4** Status: **RX** Acres: **13,611.0** Option: **NOENTRY**
Lon: **145:36:09.6** Start Date: **02/08** Area: **MID**
Owner: **DOD** Unit: **AKFWQ-Fort Wainwright**
Name: **MID MIPR 2019** Cause: **Human**

RX1

Last Report: 05/09

4.0 Acreage On 05/09

Lat: **63:54:01.5** Status: **RX** Acres: **4.0** Option: **Full**
Lon: **145:17:28.6** Start Date: **05/09** Area: **DAS**
Owner: **State** Unit: **AKAKS-Alaska-Other**
Name: **BISON RX** Cause: **Human**

912DRX

DRX

Alaska Interagency Coordination Center
Situation Report
Saturday - 07/06/2019

Wildland Fires	New	Out	Active	Merged	YTD Fires	YTD Acres
Alaska Fire Service (AFS)	0	0	74	1	146	429,911.1
GAD (Galena Zone)	0	0	31	1	48	103,550.4
MID (Military)	0	0	5	0	42	38,142.4
TAD (Tanana Zone)	0	0	15	0	22	54,224.9
UYD (Upper Yukon Zone)	0	0	23	0	34	233,993.4
State of Alaska (DOF)	4	1	42	0	208	251,790.0
CRS (Copper River)	1	0	2	0	10	87.3
DAS (Delta)	0	0	3	0	13	322.7
FAS (Fairbanks)	0	0	6	0	28	20,137.9
KKS (Kenai)	1	0	8	0	44	92,841.4
MSS (AnchorageMatSu Area)	2	1	3	0	55	418.8
SWS (Southwest)	0	0	14	0	45	106,643.5
TAS (Tok)	0	0	6	0	13	31,338.4
Forest Service (USFS)	1	1	2	0	20	6.5
CGF (Chugach)	0	1	0	0	3	0.6
TNF (Tongass)	1	0	2	0	17	5.9
Statewide Totals	5	2	118	1	374	681,707.6

Active Wildfires:

Protection Summary:	CRI	FUL	MOD	LIM	NoEntry	TOTAL
AFS Protection:	2	9	16	48	0	75
DOF Protection:	9	14	2	16	0	41
USFS Protection:	0	1	1	0	0	2
Protection Totals:	11	24	19	64	0	118

Active Fires Status Summary

	Staffed		Unstaffed	
	Contained (S/C)	Uncontained (S/U)	Contained (U/C)	Uncontained (U/U)
AFS Protection:	0	11	10	53
DOF Protection:	0	10	13	19
USFS Protection:	0	0	1	1
Status Totals:	0	21	24	73

Active Fires Acreage Summary

	Acres	Acreage Change
5 New	40.4	
20 Staffed	375,620.1	67,293.8
94 Monitor	299,411.9	24,706.5
1 Out	0.1	-0.9
2 Prescribed	13,615.0	2,759.0
122 Fires	Total Acres: 688,687.5	

Prescribed Fires

	YTD Fires	YTD Acres	New	Active	Out Yesterday
Military	2	15,165.0	0	1	0
State of Alaska	1	4.0	0	1	0
Fuels Management Totals:	3	15,169.0	0	2	0

Cause Summary For All Fires (Includes Merged Fires But Not Prescribed Fires)

No Cause Entered:	3	40.4 Acres
Human:	190	35,770.0 Acres
Lightning:	181	645,897.2 Acres
Total:	374	681,707.6 Acres

Daily Report From: 07/05

0.1 Acreage On 07/05

MDZ5 Lat: **62:09:02.4** Status: **U/C** Acres: **0.1** Option: **Critical**
901441 Lon: **149:58:50.4** Start Date: **07/05** Area: **MSS**
 Owner: **Private** Unit: **AKPRI-Private**
441 Name: **Sawyers** Cause: **Human**

Fire was reported by a helicopter returning to base from the Montana Creek fire. A generator caught fire in an out building and briefly escaped into the surrounding grass. Forestry personnel from the Montana Creek fire and the property owners suppressed the fire. Helitack responded but the fire was suppressed prior to their arrival. The fire has been placed in monitor status by the IC.

Daily Report From: 07/05

0.1 Acreage On 07/05

903440 Lat: **59:42:18.6** Status: **U/C** Acres: **0.1** Option: **Critical**
 Lon: **151:43:17.4** Start Date: **07/05** Area: **KKS**
 Owner: **Private** Unit: **AKPRI-Private**
440 Name: **Karen Circle** Cause: **Human**

AST reported a 40ft by 50ft area burning in grass. Anchor Point FD and Forestry responded. Upon arrival a .10 acre area was smoldering in grass. Suppression action was taken. Fire was contained at 2158 and controlled at 2205.

Daily Report From: 07/05

0.1 Acreage On 07/05

MDV5 Lat: **61:32:46.5** Status: **Out 07/05** Acres: **0.1** Option: **Critical**
901438 Lon: **149:51:35.3** Start Date: **07/05** Area: **MSS**
PNMDV5 Owner: **Private** Unit: **AKPRI-Private**
438 Name: **Platt** Cause: **Human**

A small fire was caused by a tree that took down a power line across a private driveway. Some smoldering occurred prior to MEA de-energizing the line. Forestry personnel extinguished the fire and placed it in monitor status.

Daily Report From: 07/05

0.1 Acreage On 07/05

MDU5 Lat: **58:22:33.0** Status: **U/C** Acres: **0.1** Option: **Full**
931437 Lon: **134:35:54.0** Start Date: **07/05** Area: **TNF**
PNMDU5 Owner: **County** Unit: **AKAKS-Juneau, City and Borough of**
437 Name: **RIVER BEND** Cause: **Human**

Fire behind ball field was called in and Engine 632 with 2 responded, upon arrival found an unattended camp fire smoldering in the duff. Fire was contained at 1209.

Engine 632 will check tomorrow.

Daily Report From: 07/05

40.0 Acreage On 07/05

MDT9 Lat: **62:25:48.0** Status: **S/U** Acres: **40.0** Option: **Modified**
914436 Lon: **145:03:36.0** Personnel: **9** Start Date: **07/05** Area: **CRS**
 Owner: **ANCSA** Unit: **AKAHN-Ahtna, Incorporated**
436 Name: **Tulsona Creek** Cause: **Undetermined**

At 1256 a Forestry engine reported a small column of smoke north of Glennallen on the Tok Cutoff. The fire was approximately 2 acres, 50% active, and burning in black spruce. The fire plotted in Modified suppression management area and it was determined that an aggressive response needed to be taken. H-515PA, Air Attack, tankers, scoopers, and smokejumpers responded and suppressed the fire. Crews were ordered and suppression efforts will continue on 7/6.

Daily Report From: 07/05

No Acreage Change Since 07/04

MC8B Lat: **62:07:21.0** Status: S/U Acres: **344.0** Option: **Critical**
901429 Lon: **149:59:13.0** Personnel: **112** Start Date: **07/03** Area: **MSS**
PNMC8B Owner: **Private** Unit: **AKPRI-Private**
429 Name: **Montana Creek** Cause: **Human**

The fire was mostly a creeping and smoldering surface and ground fire with occasional single and group torching. Anticipate completing saw and dozer line and getting hose completely around the fire.

Daily Report From: 07/05

0.1 Acreage Change Since 07/04

MC6E Lat: **61:10:30.0** Status: S/U Acres: **25.3** Option: **Critical**
901423 Lon: **149:48:55.0** Personnel: **40** Start Date: **07/02** Area: **MSS**
PNMC6E Owner: **City** Unit: **AKAKS-Anchorage, Municipality of**
423 Name: **M.L.K** Cause: **Human**

Saw teams from Gannett Glacier continued to identify and mitigate hazard trees within the perimeter, focusing on snags which could impact the line. DOF resources worked along AFD resources to secure the edge of the fire moving deeper into the interior. APD TSU returned to the fire and utilized UAS to assist DOF and AFD joint investigation. Fire behavior is beginning to moderate, as interior fuels are completely consumed. Unburned ground fuels and hazardous materials around perimeter continue to present challenges to control.

Daily Report From: 07/05

No Acreage Change Since 07/04

MCS7 Lat: **66:29:22.2** Status: S/U Acres: **1,744.0** Option: **Modified**
Lon: **143:34:10.5** Personnel: **59** Start Date: **06/29** Area: **UYD**
Owner: **ANCSA** Unit: **AKDYN-Doyon, Limited**
407 Name: **Bearnose Hill** Cause: **Lightning**

11N flew detection over the fire today, the fire is currently 100% active with 50ft flame lengths, continous crown fire, running and spotting 50ft in spruce/hardwood mix. Current direction of spread is north. Additional T2IA crew arrived on the incident.

Daily Report From: 07/05

No Acreage Change Since 07/04

MB8M Lat: **64:35:45.4** Status: S/U Acres: **69.0** Option: **Limited**
932391 Lon: **146:12:17.6** Personnel: **133** Start Date: **06/26** Area: **MID**
Owner: **DOD** Unit: **AKFWQ-Fort Wainwright, Yukon TA**
391 Name: **Ninetyeight Creek** Cause: **Lightning**

Crews secured the fire 1 chain in from the edge. Two spots will be 100% contained by the end of shift. PIO continues to make contacts, 20 people contacted today. Tomorrow, plans are for crews to finish re-enforcing the 1 chain currently in. Los Padres will be demobilized tomorrow.

Daily Report From: 07/05

No Acreage Change Since 07/04

MB77 Lat: **63:30:00.0** Status: S/U Acres: **11,970.0** Option: **Limited**
Lon: **151:44:58.2** Personnel: **6** Start Date: **06/26** Area: **TAD**
Owner: **NPS** Unit: **AKDEP-Denali National Park**
389 Name: **Foraker** Cause: **Lightning**

No update from NPS. Heat signatures suggest some fire activity on southeast portion of the fire.

Daily Report From: 07/05

250.0 Acreage Change Since 07/04

MB1V Lat: **62:51:35.0** Status: S/U Acres: **15,250.0** Option: **Full**
913362 Lon: **142:14:12.0** Personnel: **170** Start Date: **06/23** Area: **TAS**
Owner: **ANCSA** Unit: **AKVLN-Tetlin Village Corporation**
362 Name: **Boundary River** Cause: **Lightning**

The warming and drying trend continued creating favorable conditions for increased fire spread and activity. Crews will re-engage in direct attack strategies simultaneously with point protection strategies on values at risk in the direction of fire spread, including allotments north of the fire and Northway.

Structure protection actions in and around allotments north of the fire and Northway. Evaluations for infrastructure, primary residences and other structures will be on going in the AK Hwy 2 corridor.

Daily Report From: 07/05

-3,786.8 Acreage Change Since 07/04

MB1T Lat: **64:39:07.0** Status: S/U Acres: **16,239.0** Option: **Limited**
931361 Lon: **151:29:05.6** Personnel: **20** Start Date: **06/23** Area: **TAD**
 Owner: **State** Unit: **AKAKS-Alaska-Other**
361 Name: **Lloyd Mountain** Cause: **Lightning**

Fire activity increased this afternoon on the north and east flanks, mostly interior with minimal perimeter growth. The crew assigned to the incident is working in squads, making preparations to structures both north and south of the fire.

Daily Report From: 07/05

No Acreage Change Since 07/04

MB0X Lat: **64:45:27.3** Status: S/U Acres: **45.5** Option: **Modified**
931352 Lon: **141:00:50.0** Personnel: **47** Start Date: **06/23** Area: **UYD**
 Owner: **ANCSA** Unit: **AKVLN-Hungwitchin Corporation**
355 Name: **Eagle** Cause: **Lightning**

Crews are performing final checks on the incident in preparation for containment and demobilization 7/6.

Daily Report From: 07/05

No Acreage Change Since 07/04

MCR5 Lat: **63:00:59.4** Status: S/U Acres: **39,179.7** Option: **Limited**
904352 Lon: **157:20:21.6** Personnel: **6** Start Date: **06/22** Area: **SWS**
PNMCR5 Owner: **State** Unit: **AKAKS-Alaska-Other**
352 Name: **Hurst Creek** Cause: **Lightning**

The fire was flown by detection and mapping personnel in the early afternoon and again in the evening. Fire behavior picked up throughout the day and the fire made a run to the southwest, which prompted the need for structure protection. N374 PA responded from McGrath with a load of helitack. Helitack will remain at the cabin site overnight to complete structure protection objectives. The fire crossed the Dishna River on the northeast corner and the western perimeter.

Daily Report From: 07/05

177.5 Acreage Change Since 07/04

MBZ7 Lat: **66:58:49.8** Status: S/U Acres: **2,004.8** Option: **Limited**
931349 Lon: **146:34:15.3** Personnel: **56** Start Date: **06/22** Area: **UYD**
 Owner: **USFWS** Unit: **AKYFR-Yukon Flats National Wildlife Refuge**
349 Name: **Chandalar River** Cause: **Lightning**

Fire activity increased in the afternoon and crews observed wind driven runs primarily to the east. Allotments in the area have been prepared and remain threatened by the increase in fire spread. Perimeter acres updated.

Daily Report From: 07/05

No Acreage Change Since 07/04

MBY1 Lat: **66:36:28.8** Status: S/U Acres: **27,161.0** Option: **Limited**
932337 Lon: **146:33:16.9** Personnel: **8** Start Date: **06/22** Area: **UYD**
 Owner: **USFWS** Unit: **AKYFR-Yukon Flats National Wildlife Refuge**
337 Name: **Hadweenziec River** Cause: **Lightning**

Fire activity increased in the afternoon with short runs and backing fire behavior. Primary spread is to the north and east. There are many civilians travelling to established camps in the area. Plans are made to replace resources on the incident that time out soon.

Daily Report From: 07/05

70,830.5 Acreage Change Since 07/04

MBT1 Lat: **65:41:57.0** Status: S/U Acres: **99,100.0** Option: **Limited**
931324 Lon: **148:21:33.1** Personnel: **71** Start Date: **06/21** Area: **UYD**
PNMBT1 Owner: **State** Unit: **AKAKS-Alaska-Other**
324 Name: **Hess Creek** Cause: **Lightning**

IMT3 is managing the incident. Firefighters continue to monitor fire progression, perform point/zone protection, assess and plan for short and long term management of the incident. Multiple structures, camps, and communication equipment may become threatened over the weekend by anticipated fire growth.

Daily Report From: 07/05

No Acreage Change Since 07/04

MB4R Lat: **64:52:26.3** Status: S/U Acres: **6,936.7** Option: **Limited**
911323 Lon: **146:33:19.3** Personnel: **6** Start Date: **06/21** Area: **FAS**
PNMB4R Owner: **State** Unit: **AKAKS-Alaska-Other**
323 Name: **Nugget Creek** Cause: **Lightning**

Fire activity increased in the interior early in the afternoon. Fire was burning at a low rate of speed in the interior, with the west side being more active having runs uphill in the heavys and slowly backing down the ridge. No structures were threatened.

Daily Report From: 07/05

No Acreage Change Since 07/04

MBS4 Lat: **64:59:13.0** Status: S/U Acres: **10,808.0** Option: **Full**
911319 Lon: **148:24:55.0** Personnel: **753** Start Date: **06/21** Area: **FAS**
PNMBS4 Owner: **State** Unit: **AKAKS-Alaska-Other**
319 Name: **Shovel Creek** Cause: **Lightning**

Sunny skies for the day brought warmer temperatures in the upper 70s and lower humidity in the 38-45% range. Winds were largely terrain driven. While growth within the original fire area was limited, the IMT has started to implement ignition operations to reduce the fires ability to spread to the south and east near the Martin subdivision. Ignitions went well with excellent consumption in black spruce. As conditions allow, ignitions will continue for the following operational period. In other areas of the fire, resources will continue working sections of line securing fire perimeter along the east and north along the Chatanika River corridor.

Daily Report From: 07/05

No Acreage Change Since 07/04

MBP5 Lat: **66:18:21.0** Status: S/U Acres: **10,889.0** Option: **Modified**
Lon: **153:25:52.0** Personnel: **16** Start Date: **06/21** Area: **TAD**
Owner: **BLM** Unit: **AKCYD-Central Yukon Field Office**
312 Name: **Bergman Creek** Cause: **Lightning**

Firefighters report minimal fire activity, heat on the NE and E sections of the fire, crews are continuing allotment protection.

Daily Report From: 07/05

No Acreage Change Since 07/04

MA8Q Lat: **66:04:21.7** Status: S/U Acres: **24,891.0** Option: **Limited**
Lon: **142:13:28.9** Personnel: **47** Start Date: **06/18** Area: **UYD**
Owner: **BLM** Unit: **AKEID-Eastern Interior Field Office**
262 Name: **Black River** Cause: **Lightning**

N9011N performed reconnaissance and reported the fire perimeter to be 60 % active in spruce, mixed hardwood and tundra, smoldering, creeping, running and torching, with 30 ft flame lengths.

Daily Report From: 07/05

No Acreage Change Since 07/04

MA3V Lat: **64:59:24.0** Status: S/U Acres: **256.9** Option: **Full**
911255 Lon: **146:57:55.5** Personnel: **93** Start Date: **06/16** Area: **FAS**
PNMA3V Owner: **State** Unit: **AKAKS-Alaska-Other**
255 Name: **Caribou Creek** Cause: **Lightning**

Crews will continue to mop-up 300 ft in and backhaul gear that is not needed for operational missions. Yukon Flats Type 2 Crew was demobilized today, and an eight-person module was inserted into the fire. The fire anticipates scaling down and turning it over to a type 4 by Sunday.

Daily Report From: 07/05

No Acreage Change Since 07/01

L98W Lat: **65:19:31.2** Status: S/U Acres: **1,049.2** Option: **Limited**
932217 Lon: **142:33:16.6** Personnel: **8** Start Date: **06/10** Area: **UYD**
Owner: **NPS** Unit: **AKYCP-Yukon-Charley Rivers National Preserve**
217 Name: **Yukon Charley** Cause: **Lightning**

N9011N performed reconnaissance and reported the fire to be 30% active, smoldering and creeping in white and black spruce. A wildland fire module was mobilized to support this incident today.

Daily Report From: 07/05

No Acreage Change Since 07/04

L92Q Lat: **60:37:50.0** Status: S/U Acres: **92,657.0** Option: **Limited**
903181 Lon: **150:26:16.0** Personnel: **408** Start Date: **06/05** Area: **KKS**
PNL92Q Owner: **USFWS** Unit: **AKKNR-Kenai National Wildlife Refuge**
181 Name: **Swan Lake** Cause: **Lightning**

The fire saw significant growth yesterday. Existing containment lines in Division A, R, and K held throughout the operational shift. Division P experienced growth to the northeast. Heavy aviation efforts continue to hold the fire in division L in place. Fire behavior continues to be active as anticipated due to hot and dry conditions. Fire progression and spread to the north and east was assessed and long term strategic objectives have been developed in the event eastwardly progression continues to accelerate. Crews continue to mop-up, securing the edge of the established line, north of the Homer Electric transmission line. Crews along the East Fork Moose River continue mopping-up and increasing perimeter security in the remainder of the area. Remote sites to the north and northwest have fire fighting personnel and strengthened structure protection in place. Resources continue to support initial attack efforts as requested by local unit. Night shift is patrolling the Sterling Highway and monitoring smoke conditions. Increased fire activity in Division P and L have caused greater smoke impacts to the Sterling Highway. Alaska State Troopers are monitoring and delaying traffic due to heavy smoke on Sterling Highway. The following campgrounds are open to the public: Hidden Lake CG, Upper Skilak CG, Lower Ohmer CG, and Lower Skilak CG.

Daily Report From: 07/05

No Acreage Change Since 07/04

L9HA Lat: **62:59:49.2** Status: S/U Acres: **15,000.0** Option: **Limited**
913133 Lon: **141:03:37.2** Personnel: **12** Start Date: **05/21** Area: **TAS**
Owner: **State** Unit: **AKAKS-Alaska-Other**
133 Name: **McArthur Creek** Cause: **Lightning**

The fire was flown today and shows significant growth to the west. Mapping was unsuccessful due to visibility and will be reattempted tomorrow.

These fires are currently in monitor status. Monitoring schedules are based on defined timeframes, but are dependent on available resources, and weather conditions. When monitoring occurs, information will be updated.

Daily Report From: 07/05

No Acreage Change Since 07/04

MDK5 Lat: **61:47:11.8** Status: **U/C** Acres: **0.3** Option: **Critical**
914434 Lon: **145:10:07.5** Start Date: **07/04** Area: **CRS**
 Owner: **BLM** Unit: **AKGLD-Glenallen Field Office**
434 Name: **Willow Lake** Cause: **Undetermined**

Crews continued with mop-up operations.

Last Report: 07/04

0.1 Acreage On 07/04

MDH3 Lat: **55:16:09.5** Status: **U/U** Acres: **0.1** Option: **Unknown**
904433 Lon: **160:40:29.6** Start Date: **07/04** Area: **SWS**
PNMDH3 Owner: **USFWS** Unit: **AKAMR-Alaska Maritime National Wildlife Refuge**
433 Name: **Unga Island** Cause: **Undetermined**

Last Report: 07/04

0.1 Acreage On 07/04

913432 Lat: **63:20:15.6** Status: **U/C** Acres: **0.1** Option: **Critical**
 Lon: **142:59:19.2** Start Date: **07/04** Area: **TAS**
 Owner: **Private** Unit: **AKPRI-Private**
432 Name: **Motorhome** Cause: **Human**

Last Report: 07/03

0.1 Acreage On 07/03

MC87 Lat: **66:34:25.7** Status: **U/U** Acres: **0.1** Option: **Critical**
932407 Lon: **145:16:38.6** Start Date: **07/03** Area: **UYD**
 Owner: **OthFed** Unit: **AKXXX-U.S. Federal Aviation Administration**
431 Name: **FYU VOR** Cause: **Human**

Last Report: 07/02

100.0 Acreage On 07/02

MC57 Lat: **66:32:17.6** Status: **U/U** Acres: **100.0** Option: **Limited**
 Lon: **141:40:35.8** Start Date: **07/02** Area: **UYD**
 Owner: **BLM** Unit: **AKEID-Eastern Interior Field Office**
424 Name: **Tettjajik Creek** Cause: **Lightning**

Last Report: 07/02

No Acreage Change Since 07/01

Lat: **56:09:18.0** Status: **U/U** Acres: **0.3** Option: **Modified**
 Lon: **132:02:59.0** Start Date: **06/30** Area: **TNF**
P0EK7Q Owner: **USFS** Unit: **AKTNF-Tongass National Forest**
419 Name: **South Cove** Cause: **Lightning**

Last Report: 06/26

24.7 Acreage On 06/26

Lat: **63:53:23.1** Status: **U/U** Acres: **24.7** Option: **Limited**
911418 Lon: **146:59:09.6** Start Date: **06/20** Area: **FAS**
 Owner: **State** Unit: **AKAKS-Alaska-Other**
418 Name: **Little Delta** Cause: **Lightning**

Last Report: 07/01

No Acreage Change Since 06/30

MC05 Lat: **63:02:00.4** Status: **U/C** Acres: **1.0** Option: **Full**
913417 Lon: **142:07:41.8** Start Date: **06/30** Area: **TAS**
 Owner: **ANCSA** Unit: **AKDYN-Doyon, Limited**
417 Name: **Big John** Cause: **Lightning**

These fires are currently in monitor status. Monitoring schedules are based on defined timeframes, but are dependent on available resources, and weather conditions. When monitoring occurs, information will be updated.

Last Report: 07/02 No Acreage Change Since 07/01
MC0S Lat: **60:28:28.8** Status: **U/C** Acres: **0.5** Option: **Full**
903413 Lon: **150:38:30.6** Start Date: **06/30** Area: **KKS**
 Owner: **Private** Unit: **AKPRI-Private**
413 Name: **Killey River** Cause: **Human**

Last Report: 06/30 0.1 Acreage On 06/30
MCZ1 Lat: **63:20:38.6** Status: **U/U** Acres: **0.1** Option: **Critical**
913412 Lon: **143:00:56.8** Start Date: **06/30** Area: **TAS**
 Owner: **BIA** Unit: **AKAKA-Native Allotments**
412 Name: **Sanford Road** Cause: **Human**

Last Report: 07/04 No Acreage Change Since 07/02
MCX9 Lat: **66:16:12.1** Status: **U/U** Acres: **50.0** Option: **Critical**
 Lon: **145:50:01.3** Start Date: **06/29** Area: **UYD**
 Owner: **ANCSA** Unit: **AKVLN-Tihteet`aii, Incorporated**
411 Name: **Birch Creek Dump** Cause: **Human**

Daily Report From: 07/05 No Acreage Change Since 07/03
MCT8 Lat: **64:08:41.6** Status: **U/U** Acres: **291.0** Option: **Full**
912409 Lon: **146:16:52.4** Start Date: **06/29** Area: **DAS**
PNMCT8 Owner: **State** Unit: **AKAKS-Alaska-Other**
409 Name: **Rainbow 2** Cause: **Lightning**

Received numerous calls because the fire was putting up some smoke with the hotter weather. Helicopter 230 did a recon and reported that the fire perimeter was 60% active with isolated torching. The fire remains approximately 3 miles south of the logging road and about 4 miles west of Rainbow Lake.

Last Report: 06/29 0.1 Acreage On 06/29
MCP1 Lat: **66:47:34.3** Status: **U/U** Acres: **0.1** Option: **Modified**
 Lon: **157:28:57.7** Start Date: **06/29** Area: **GAD**
 Owner: **BLM** Unit: **AKADD-Anchorage Field Office**
406 Name: **Black River** Cause: **Lightning**

Last Report: 07/04 No Acreage Change Since 06/27
MCA7 Lat: **64:56:23.4** Status: **U/U** Acres: **200.0** Option: **Limited**
 Lon: **153:39:48.2** Start Date: **06/27** Area: **TAD**
 Owner: **USFWS** Unit: **AKNOR-Nowitna National Wildlife Refuge**
397 Name: **Klatsuta** Cause: **Lightning**

Last Report: 07/04 No Acreage Change Since 07/02
MCC3 Lat: **63:53:36.1** Status: **U/C** Acres: **1.5** Option: **Full**
912396 Lon: **145:16:53.3** Start Date: **06/27** Area: **DAS**
PNMCC3 Owner: **State** Unit: **AKAKS-Alaska-Other**
396 Name: **Panoramic Fields 3** Cause: **Lightning**

These fires are currently in monitor status. Monitoring schedules are based on defined timeframes, but are dependent on available resources, and weather conditions. When monitoring occurs, information will be updated.

Daily Report From: 07/05 No Acreage Change Since 07/03
MB8N Lat: **64:42:08.9** Status: **U/U** Acres: **2.0** Option: **Limited**
 Lon: **146:34:19.6** Start Date: **06/26** Area: **MID**
 Owner: **DOD** Unit: **AKFWQ-Fort Wainwright, Yukon TA**
393 Name: **Stuart Creek 2** Cause: **Lightning**

Fire monitored by 9VS and reported it to be 0% active with no visible smoke.

Daily Report From: 07/05 57.5 Acreage Change Since 07/03
MB8Q Lat: **65:24:28.4** Status: **U/U** Acres: **207.5** Option: **Limited**
 Lon: **142:35:51.0** Start Date: **06/26** Area: **UYD**
 Owner: **NPS** Unit: **AKYCP-Yukon-Charley Rivers National Preserve**
392 Name: **Biederman Bluff** Cause: **Lightning**

Fire monitored by N9011N, reported it to be 40% active, smoldering, no flames, currently the fire has reached the ridgeline to the north.

Daily Report From: 07/05 No Acreage Change Since 07/03
MB79 Lat: **64:45:20.8** Status: **U/U** Acres: **3,275.0** Option: **Limited**
 Lon: **146:27:47.5** Start Date: **06/26** Area: **MID**
 Owner: **DOD** Unit: **AKFWQ-Fort Wainwright, Yukon TA**
390 Name: **Beaver** Cause: **Lightning**

Fire monitored by 9VS and reported it to be 50% active smoldering, creeping, group tree torching and backing in spruce/hardwood mix. Spot across pine creek currently not showing any smokes.

Last Report: 07/04 No Acreage Change Since 07/03
MB8C Lat: **63:53:23.7** Status: **U/C** Acres: **8.0** Option: **Modified**
912387 Lon: **145:18:42.2** Start Date: **06/26** Area: **DAS**
PNMB8C Owner: **State** Unit: **AKAKS-Alaska-Other**
387 Name: **Panoramic Fields 2** Cause: **Lightning**

Last Report: 06/28 -2.9 Acreage Change Since 06/27
MB7F Lat: **65:37:10.2** Status: **U/U** Acres: **3.0** Option: **Limited**
 Lon: **150:54:02.2** Start Date: **06/26** Area: **TAD**
 Owner: **BLM** Unit: **AKCYD-Central Yukon Field Office**
385 Name: **Twilight Creek** Cause: **Lightning**

Last Report: 06/28 No Acreage Change Since 06/27
MB66 Lat: **60:01:50.7** Status: **U/C** Acres: **0.1** Option: **Critical**
903383 Lon: **151:37:42.3** Start Date: **06/26** Area: **KKS**
 Owner: **Private** Unit: **AKPRI-Private**
383 Name: **Glenwood** Cause: **Human**

Last Report: 06/26 0.4 Acreage Change Since 06/25
MB6B Lat: **65:28:58.6** Status: **U/U** Acres: **0.5** Option: **Limited**
 Lon: **156:41:21.8** Start Date: **06/25** Area: **GAD**
 Owner: **USFWS** Unit: **AKKUR-Koyukuk National Wildlife Refuge**
381 Name: **Duck Lake** Cause: **Lightning**

These fires are currently in monitor status. Monitoring schedules are based on defined timeframes, but are dependent on available resources, and weather conditions. When monitoring occurs, information will be updated.

Daily Report From: 07/05 No Acreage Change Since 07/04
MB5X Lat: **67:29:34.8** Status: **U/C** Acres: **107.2** Option: **Full**
Lon: **145:23:48.5** Start Date: **06/25** Area: **UYD**
Owner: **ANCSA** Unit: **AKVLN-Venetie Indian And Neets Ai Corporation**
379 Name: **Christian River** Cause: **Lightning**

Firefighters conducted a final check of containment lines before demobilizing, all resources are now off the incident.

Last Report: 07/04 1,202.3 Acreage Change Since 07/01
MB47 Lat: **65:29:16.4** Status: **U/U** Acres: **1,887.3** Option: **Limited**
Lon: **160:19:26.8** Start Date: **06/25** Area: **GAD**
Owner: **BLM** Unit: **AKADD-Anchorage Field Office**
376 Name: **Kateel River** Cause: **Lightning**

Daily Report From: 07/05 No Acreage Change Since 07/03
MB2L Lat: **66:50:38.9** Status: **U/U** Acres: **32,254.0** Option: **Limited**
Lon: **142:56:18.3** Start Date: **06/24** Area: **UYD**
Owner: **USFWS** Unit: **AKARR-Arctic National Wildlife Refuge**
367 Name: **Frozen Calf** Cause: **Lightning**

N9011N performed reconnaissance and reported the fire to be 60% active with running crown fire moving east, 20ft flame lengths. Fire is currently 0.6 miles from the Silver repeater.

Daily Report From: 07/05 No Acreage Change Since 07/02
MB1Z Lat: **60:13:19.2** Status: **U/U** Acres: **33.2** Option: **Limited**
903363 Lon: **150:43:37.2** Start Date: **06/23** Area: **KKS**
Owner: **USFWS** Unit: **AKKNNR-Kenai National Wildlife Refuge**
363 Name: **Bear Creek** Cause: **Lightning**

990SL observed four smoking areas near the fire edge, one with visible flame. 990SL conducted 29 bucket drops.

Daily Report From: 07/05 No Acreage Change Since 07/03
MCZ0 Lat: **64:13:11.4** Status: **U/U** Acres: **1,900.0** Option: **Limited**
911358 Lon: **147:19:06.0** Start Date: **06/22** Area: **FAS**
PNMCZ0 Owner: **State** Unit: **AKAKS-Alaska-Other**
358 Name: **Dry Creek** Cause: **Lightning**

H-120SH flew the fire, it remains rank 1-2. Smoldering in old burn scar and isolated interior pockets burning due to weather.

Last Report: 07/02 No Acreage Change Since 06/25
MB1D Lat: **66:47:24.0** Status: **U/U** Acres: **300.0** Option: **Limited**
Lon: **141:13:10.9** Start Date: **06/23** Area: **UYD**
Owner: **BLM** Unit: **AKEID-Eastern Interior Field Office**
357 Name: **Fort Creek** Cause: **Lightning**

Daily Report From: 07/05 No Acreage Change Since 06/25
MB0Z Lat: **67:12:10.0** Status: **U/U** Acres: **0.1** Option: **Limited**
931356 Lon: **152:17:52.1** Start Date: **06/23** Area: **TAD**
Owner: **State** Unit: **AKAKS-Alaska-Other**
356 Name: **Malamute** Cause: **Lightning**

9VS flew the fire on 7/5 and was unable to locate any smoke in the area.

These fires are currently in monitor status. Monitoring schedules are based on defined timeframes, but are dependent on available resources, and weather conditions. When monitoring occurs, information will be updated.

Last Report: 07/02 No Acreage Change Since 06/25
MB0B Lat: **66:34:53.0** Status: **U/U** Acres: **0.1** Option: **Full**
Lon: **143:16:37.9** Start Date: **06/22** Area: **UYD**
Owner: **USFWS** Unit: **AKYFR-Yukon Flats National Wildlife Refuge**
353 Name: **East Tiinkdhul Lake** Cause: **Lightning**

Daily Report From: 07/05 No Acreage Change Since 07/04
MCS5 Lat: **63:19:36.0** Status: **U/U** Acres: **2,481.6** Option: **Limited**
904351 Lon: **155:33:51.6** Start Date: **06/22** Area: **SWS**
PNMCS5 Owner: **State** Unit: **AKAKS-Alaska-Other**
351 Name: **Page Mountain** Cause: **Lightning**

The fire was flown by detection and mapping personnel in the early afternoon and again in the evening. Early in the day the fire was 40% active, with smoldering, creeping and backing observed. Later in the evening the fire made a run to the south-southwest with rank 4-5 fire behavior observed. The fire made a 3-mile run from early afternoon to late evening observations. Structure protection was put in place at one cabin site today. Additional sites have been identified and fire personnel will implement structure protection tomorrow.

Daily Report From: 07/05 1,718.4 Acreage Change Since 07/04
MBZ6 Lat: **66:18:35.5** Status: **U/U** Acres: **10,055.0** Option: **Limited**
931348 Lon: **144:03:11.9** Start Date: **06/22** Area: **UYD**
Owner: **State** Unit: **AKAKS-Alaska-Other**
348 Name: **Tractor Trail 2** Cause: **Lightning**

N9011N performed reconnaissance and reported the fire perimeter to be 100 % active running and backing in spruce and mixed hardwoods. Acers updated with new perimeter from 7/4.

Last Report: 07/04 No Acreage Change Since 07/03
MBY8 Lat: **66:34:24.0** Status: **U/C** Acres: **45.0** Option: **Full**
932342 Lon: **143:06:06.1** Start Date: **06/22** Area: **UYD**
Owner: **USFWS** Unit: **AKYFR-Yukon Flats National Wildlife Refuge**
342 Name: **Tiinkdhul Lake** Cause: **Lightning**

Last Report: 07/02 10.1 Acreage Change Since 06/24
MBY7 Lat: **66:37:39.6** Status: **U/U** Acres: **10.2** Option: **Full**
Lon: **143:16:37.9** Start Date: **06/22** Area: **UYD**
Owner: **ANCSA** Unit: **AKDYN-Doyon, Limited**
341 Name: **Riffle** Cause: **Lightning**

Last Report: 06/23 No Acreage Change Since 06/22
MBY6 Lat: **64:40:04.8** Status: **U/U** Acres: **2.0** Option: **Full**
Lon: **156:22:17.0** Start Date: **06/22** Area: **GAD**
Owner: **ANCSA** Unit: **AKVLN-Gana-a `Yoo, Limited**
340 Name: **Whiskey Creek** Cause: **Human**

Daily Report From: 07/05 -0.9 Acreage Change Since 06/25
MBY2 Lat: **67:03:26.0** Status: **U/U** Acres: **1.0** Option: **Limited**
931338 Lon: **152:13:31.1** Start Date: **06/22** Area: **TAD**
Owner: **State** Unit: **AKAKS-Alaska-Other**
338 Name: **Alatna Hills** Cause: **Lightning**

9VS flew over the fire today and reported no fire activity fire remains in monitor status.

These fires are currently in monitor status. Monitoring schedules are based on defined timeframes, but are dependent on available resources, and weather conditions. When monitoring occurs, information will be updated.

Last Report: 07/02 No Acreage Change Since 06/28
MB0R Lat: **61:07:48.0** Status: **U/U** Acres: **178.0** Option: **Limited**
904336 Lon: **163:14:24.0** Start Date: **06/22** Area: **SWS**
 Owner: **USFWS** Unit: **AKYDR-Yukon Delta National Wildlife Refuge**
336 Name: **Takslesluk Lake** Cause: **Lightning**

Last Report: 07/03 438.0 Acreage Change Since 07/02
MBV1 Lat: **65:49:45.6** Status: **U/U** Acres: **1,878.0** Option: **Limited**
 Lon: **146:57:07.9** Start Date: **06/22** Area: **UYD**
 Owner: **BLM** Unit: **AKEID-White Mountains National Recreation Area**
329 Name: **Victoria Mountain** Cause: **Lightning**

Last Report: 06/23 -0.9 Acreage Change Since 06/22
MBU7 Lat: **65:49:47.5** Status: **U/C** Acres: **0.1** Option: **Limited**
 Lon: **160:04:40.1** Start Date: **06/21** Area: **GAD**
 Owner: **BLM** Unit: **AKADD-Anchorage Field Office**
328 Name: **North Fork Buckland River 2** Cause: **Lightning**

Daily Report From: 07/05 No Acreage Change Since 07/01
MBT0 Lat: **66:08:07.4** Status: **U/U** Acres: **80.0** Option: **Limited**
 Lon: **146:15:20.6** Start Date: **06/21** Area: **UYD**
 Owner: **USFWS** Unit: **AKYFR-Yukon Flats National Wildlife Refuge**
322 Name: **Beaver Creek** Cause: **Lightning**

11N flew the fire today and reported it to be 20% active smoldering in a old burn scar.

Last Report: 06/30 8,393.0 Acreage Change Since 06/29
MBS9 Lat: **65:48:46.7** Status: **U/U** Acres: **17,985.0** Option: **Limited**
 Lon: **146:09:41.1** Start Date: **06/21** Area: **UYD**
 Owner: **USFWS** Unit: **AKYFR-Yukon Flats National Wildlife Refuge**
321 Name: **Little Crazy Mountain** Cause: **Lightning**

Last Report: 07/03 No Acreage Change Since 07/02
MBS0 Lat: **64:45:01.0** Status: **U/U** Acres: **17.0** Option: **Modified**
931318 Lon: **150:20:57.8** Start Date: **06/21** Area: **TAD**
 Owner: **State** Unit: **AKAKS-Alaska-Other**
318 Name: **Iksgiza** Cause: **Lightning**

Last Report: 07/04 121.9 Acreage Change Since 06/29
MBR8 Lat: **64:37:31.7** Status: **U/U** Acres: **338.9** Option: **Limited**
931317 Lon: **150:54:25.6** Start Date: **06/21** Area: **TAD**
 Owner: **State** Unit: **AKAKS-Alaska-Other**
317 Name: **Snowshoe Creek** Cause: **Lightning**

Last Report: 07/01 No Acreage Change Since 06/24
MBR5 Lat: **64:54:18.6** Status: **U/U** Acres: **204.6** Option: **Limited**
 Lon: **153:16:54.1** Start Date: **06/21** Area: **TAD**
 Owner: **USFWS** Unit: **AKNOR-Nowitna National Wildlife Refuge**
316 Name: **Little Mud River** Cause: **Lightning**

These fires are currently in monitor status. Monitoring schedules are based on defined timeframes, but are dependent on available resources, and weather conditions. When monitoring occurs, information will be updated.

Last Report: 06/30 891.9 Acreage Change Since 06/26
MBM6 Lat: **65:21:14.0** Status: **U/U** Acres: **892.0** Option: **Limited**
931310 Lon: **162:17:11.4** Start Date: **06/20** Area: **GAD**
 Owner: **State** Unit: **AKAKS-Alaska-Other**
310 Name: **Koyuk River** Cause: **Lightning**

Last Report: 06/23 -89.5 Acreage Change Since 06/22
MBL8 Lat: **67:45:39.4** Status: **U/C** Acres: **289.5** Option: **Full**
 Lon: **162:32:19.0** Start Date: **06/20** Area: **GAD**
 Owner: **NPS** Unit: **AKNOP-Noatak National Preserve**
307 Name: **Noatak River** Cause: **Lightning**

Last Report: 06/20 50.0 Acreage On 06/20
MBL6 Lat: **65:45:59.1** Status: **U/U** Acres: **50.0** Option: **Limited**
 Lon: **154:55:33.2** Start Date: **06/20** Area: **GAD**
 Owner: **USFWS** Unit: **AKKUR-Koyukuk National Wildlife Refuge**
306 Name: **Fry Island** Cause: **Lightning**

Daily Report From: 07/05 6,744.9 Acreage Change Since 06/29
MBL4 Lat: **64:19:03.6** Status: **U/U** Acres: **12,559.9** Option: **Limited**
931305 Lon: **152:10:15.6** Start Date: **06/20** Area: **TAD**
 Owner: **BLM** Unit: **AKCYD-Central Yukon Field Office**
305 Name: **Wilderness** Cause: **Lightning**

Acres updated with latest perimeter.

Last Report: 06/23 197.0 Acreage Change Since 06/21
MBL3 Lat: **65:48:08.9** Status: **U/U** Acres: **200.0** Option: **Limited**
 Lon: **159:58:51.6** Start Date: **06/20** Area: **GAD**
 Owner: **BLM** Unit: **AKADD-Anchorage Field Office**
304 Name: **North Fork Buckland River 1** Cause: **Lightning**

Last Report: 06/27 3.4 Acreage Change Since 06/26
MBL5 Lat: **62:51:03.0** Status: **U/C** Acres: **93.4** Option: **Full**
913303 Lon: **142:07:16.0** Start Date: **06/20** Area: **TAS**
 Owner: **ANCSA** Unit: **AKDYN-Doyon, Limited**
303 Name: **Northway Dot** Cause: **Lightning**

Last Report: 07/02 733.8 Acreage Change Since 07/01
MBL1 Lat: **65:45:34.2** Status: **U/U** Acres: **3,237.8** Option: **Limited**
 Lon: **159:53:08.5** Start Date: **06/20** Area: **GAD**
 Owner: **BLM** Unit: **AKADD-Anchorage Field Office**
302 Name: **South Fork Buckland River** Cause: **Lightning**

Last Report: 06/20 0.3 Acreage On 06/20
MBH9 Lat: **65:10:49.2** Status: **U/U** Acres: **0.3** Option: **Modified**
 Lon: **165:09:37.4** Start Date: **06/20** Area: **GAD**
 Owner: **ANCSA** Unit: **AKVLN-Mary's Igloo Native Corporation**
299 Name: **Imuruk Bason** Cause: **Lightning**

These fires are currently in monitor status. Monitoring schedules are based on defined timeframes, but are dependent on available resources, and weather conditions. When monitoring occurs, information will be updated.

Last Report: 06/20		128.4 Acreage On 06/20			
MBH3	Lat: 65:55:49.9	Status: U/U	Acres: 128.4	Option: Limited	
	Lon: 165:50:35.5		Start Date: 06/20	Area: GAD	
	Owner: State	Unit: AKAKS-Alaska-Other			
297	Name: Sango Creek			Cause: Lightning	
<hr/>					
Last Report: 06/30		165.4 Acreage Change Since 06/25			
MBE9	Lat: 66:01:15.0	Status: U/U	Acres: 2,338.4	Option: Limited	
	Lon: 160:27:37.8		Start Date: 06/19	Area: GAD	
	Owner: BLM	Unit: AKADD-Anchorage Field Office			
294	Name: Buckland 3			Cause: Lightning	
<hr/>					
Last Report: 06/20		1.8 Acreage Change Since 06/19			
MBE8	Lat: 66:11:49.2	Status: U/U	Acres: 4.8	Option: Modified	
	Lon: 160:53:27.6		Start Date: 06/19	Area: GAD	
	Owner: ANCSA	Unit: AKVLN-Buckland Nunachiak Corporation			
293	Name: Buckland 2			Cause: Lightning	
<hr/>					
Last Report: 06/27		-10.0 Acreage Change Since 06/26			
MBE7	Lat: 66:09:36.0	Status: U/C	Acres: 1,541.0	Option: Modified	
932292	Lon: 161:14:24.7		Start Date: 06/19	Area: GAD	
	Owner: BLM	Unit: AKADD-Anchorage Field Office			
292	Name: Buckland 1			Cause: Lightning	
<hr/>					
Last Report: 06/28		33.6 Acreage Change Since 06/20			
MBE5	Lat: 65:24:26.5	Status: U/U	Acres: 37.6	Option: Limited	
	Lon: 162:30:50.1		Start Date: 06/19	Area: GAD	
	Owner: State	Unit: AKAKS-Alaska-Other			
287	Name: Kuzitrin River 9			Cause: Lightning	
<hr/>					
Last Report: 06/20		No Acreage Change Since 06/19			
MBE3	Lat: 65:12:41.5	Status: U/U	Acres: 0.1	Option: Modified	
	Lon: 164:26:21.5		Start Date: 06/19	Area: GAD	
	Owner: BLM	Unit: AKADD-Anchorage Field Office			
285	Name: Kuzitrin River 4			Cause: Lightning	
<hr/>					
Last Report: 06/26		No Acreage Change Since 06/20			
MBD7	Lat: 65:20:48.1	Status: U/U	Acres: 2.0	Option: Limited	
	Lon: 164:00:25.6		Start Date: 06/19	Area: GAD	
	Owner: BLM	Unit: AKADD-Anchorage Field Office			
282	Name: Kuzitrin River 6			Cause: Lightning	
<hr/>					
Last Report: 06/20		0.4 Acreage Change Since 06/19			
MBD9	Lat: 65:16:37.3	Status: U/U	Acres: 0.5	Option: Modified	
	Lon: 164:30:02.5		Start Date: 06/19	Area: GAD	
	Owner: BLM	Unit: AKADD-Anchorage Field Office			
281	Name: Kuzitrin River 1			Cause: Lightning	

These fires are currently in monitor status. Monitoring schedules are based on defined timeframes, but are dependent on available resources, and weather conditions. When monitoring occurs, information will be updated.

Last Report: 06/26 9.9 Acreage Change Since 06/25
MBD5 Lat: **65:22:30.4** Status: **U/U** Acres: **10.0** Option: **Limited**
Lon: **164:24:06.1** Start Date: **06/19** Area: **GAD**
Owner: **BLM** Unit: **AKADD-Anchorage Field Office**
279 Name: **Kuzitrin River 5** Cause: **Lightning**

Last Report: 06/26 14.0 Acreage Change Since 06/21
MBC4 Lat: **65:55:47.2** Status: **U/C** Acres: **131.0** Option: **Modified**
931271 Lon: **162:19:31.1** Start Date: **06/19** Area: **GAD**
Owner: **ANCSA** Unit: **AKVLN-Deering Ipnatchiak Corporation**
271 Name: **Kugruk River 2** Cause: **Lightning**

Last Report: 06/26 2,082.5 Acreage Change Since 06/21
MBC3 Lat: **65:47:40.4** Status: **U/U** Acres: **2,707.0** Option: **Modified**
931270 Lon: **162:18:37.1** Start Date: **06/19** Area: **GAD**
Owner: **State** Unit: **AKAKS-Alaska-Other**
270 Name: **Kugruk River 1** Cause: **Lightning**

Last Report: 06/28 No Acreage Change Since 06/22
MBB0 Lat: **60:38:18.7** Status: **U/U** Acres: **16.0** Option: **Full**
904268 Lon: **162:49:51.1** Start Date: **06/18** Area: **SWS**
Owner: **ANCSA** Unit: **AKVLN-Napakiak Corporation**
268 Name: **Meroyuk River** Cause: **Lightning**

Last Report: 07/02 1.5 Acreage Change Since 06/28
MBB1 Lat: **60:24:49.6** Status: **U/U** Acres: **46.5** Option: **Limited**
904267 Lon: **163:03:59.7** Start Date: **06/18** Area: **SWS**
Owner: **USFWS** Unit: **AKYDR-Yukon Delta National Wildlife Refuge**
267 Name: **Tagayarak River** Cause: **Lightning**

Last Report: 07/02 No Acreage Change Since 06/22
MBA4 Lat: **60:34:31.0** Status: **U/U** Acres: **24.0** Option: **Full**
904266 Lon: **161:51:46.0** Start Date: **06/19** Area: **SWS**
Owner: **ANCSA** Unit: **AKVLN-Napaskiak Corporation**
266 Name: **Pichmeof Lake** Cause: **Lightning**

Last Report: 06/28 473.7 Acreage Change Since 06/21
MA9J Lat: **62:18:05.9** Status: **U/U** Acres: **673.7** Option: **Limited**
Lon: **161:37:31.1** Start Date: **06/18** Area: **GAD**
Owner: **USFWS** Unit: **AKYDR-Yukon Delta National Wildlife Refuge**
264 Name: **Wolf Creek Mountain** Cause: **Lightning**

Last Report: 06/21 No Acreage Change Since 06/19
MA7F Lat: **64:01:21.8** Status: **U/C** Acres: **11.0** Option: **Modified**
931260 Lon: **159:06:01.1** Start Date: **06/17** Area: **GAD**
Owner: **State** Unit: **AKAKS-Alaska-Other**
260 Name: **Stink Creek** Cause: **Lightning**

These fires are currently in monitor status. Monitoring schedules are based on defined timeframes, but are dependent on available resources, and weather conditions. When monitoring occurs, information will be updated.

Last Report: 07/03 No Acreage Change Since 06/22
 904250 Lat: **63:23:26.3** Status: **U/U** Acres: **37.0** Option: **Limited**
 Lon: **155:02:39.7** Start Date: **06/14** Area: **SWS**
 Owner: **State** Unit: **AKAKS-Alaska-Other**
 250 Name: **Sunshine Mountains** Cause: **Lightning**

Daily Report From: 07/05 No Acreage Change Since 07/03
 MAY0 Lat: **64:41:05.7** Status: **U/U** Acres: **268.4** Option: **Limited**
 Lon: **146:33:53.3** Start Date: **06/14** Area: **MID**
 Owner: **DOD** Unit: **AKFWQ-Fort Wainwright, Yukon TA**
 248 Name: **Tower** Cause: **Human**

Fire was flown by 9VS, reports perimeter 0% active, creeping and smoldering in spruce and hardwood mix.

Last Report: 06/28 No Acreage Change Since 06/19
 MAR7 Lat: **60:57:11.7** Status: **U/C** Acres: **78.0** Option: **Full**
 904245 Lon: **160:57:24.2** Start Date: **06/13** Area: **SWS**
 PNMAR7 Owner: **ANCSA** Unit: **AKVLN-Kokarmuit Corporation**
 245 Name: **Kisarlik River** Cause: **Lightning**

Last Report: 06/28 No Acreage Change Since 06/21
 MAR6 Lat: **60:53:03.8** Status: **U/U** Acres: **46.5** Option: **Full**
 904244 Lon: **162:42:31.9** Start Date: **06/13** Area: **SWS**
 Owner: **ANCSA** Unit: **AKVLN-Kasigluk, Incorporated**
 244 Name: **Nunavakpak Lake** Cause: **Lightning**

Last Report: 06/28 No Acreage Change Since 06/21
 MAK0 Lat: **60:30:01.2** Status: **U/U** Acres: **1.5** Option: **Full**
 904241 Lon: **161:39:07.8** Start Date: **06/12** Area: **SWS**
 PNMAK0 Owner: **ANCSA** Unit: **AKVLN-Oscarville Native Corporation**
 241 Name: **Eek Lake** Cause: **Lightning**

Last Report: 07/02 141.6 Acreage Change Since 06/28
 MAJ7 Lat: **60:41:25.8** Status: **U/U** Acres: **3,781.6** Option: **Limited**
 904240 Lon: **160:44:45.6** Start Date: **06/12** Area: **SWS**
 PNMAJ7 Owner: **USFWS** Unit: **AKYDR-Yukon Delta National Wildlife Refuge**
 240 Name: **Little Kasigluk** Cause: **Lightning**

Last Report: 06/19 No Acreage Change Since 06/18
 MAC7 Lat: **64:50:04.3** Status: **U/C** Acres: **82.5** Option: **Modified**
 Lon: **160:34:39.0** Start Date: **06/11** Area: **GAD**
 Owner: **BLM** Unit: **AKADD-Anchorage Field Office**
 232 Name: **Inglutalik River** Cause: **Lightning**

Last Report: 07/02 No Acreage Change Since 06/21
 904227 Lat: **61:05:19.5** Status: **U/U** Acres: **776.0** Option: **Limited**
 Lon: **157:53:02.6** Start Date: **06/11** Area: **SWS**
 Owner: **State** Unit: **AKAKS-Alaska-Other**
 227 Name: **Bakbuk Creek** Cause: **Lightning**

These fires are currently in monitor status. Monitoring schedules are based on defined timeframes, but are dependent on available resources, and weather conditions. When monitoring occurs, information will be updated.

Last Report: 06/28 -248.0 Acreage Change Since 06/23
MAA8 Lat: **62:01:40.8** Status: **U/C** Acres: **5,084.0** Option: **Full**
932224 Lon: **161:33:04.7** Start Date: **06/11** Area: **GAD**
 Owner: **BLM** Unit: **AKADD-Anchorage Field Office**
224 Name: **Kuyukutuk River** Cause: **Lightning**

Last Report: 06/15 No Acreage Change Since 06/14
L99U Lat: **66:56:48.3** Status: **U/U** Acres: **22.8** Option: **Limited**
931221 Lon: **155:02:16.8** Start Date: **06/10** Area: **GAD**
 Owner: **County** Unit: **AKAKS-Northwest Arctic Borough**
221 Name: **Lake Minakokosa** Cause: **Human**

Last Report: 07/01 2,639.1 Acreage Change Since 06/28
L987 Lat: **65:14:37.6** Status: **U/U** Acres: **83,546.1** Option: **Limited**
 Lon: **160:06:06.5** Start Date: **06/10** Area: **GAD**
 Owner: **BLM** Unit: **AKADD-Anchorage Field Office**
218 Name: **North River** Cause: **Lightning**

Last Report: 06/26 No Acreage Change Since 06/13
L98V Lat: **64:59:06.4** Status: **U/C** Acres: **21.4** Option: **Full**
 Lon: **161:39:25.6** Start Date: **06/10** Area: **GAD**
 Owner: **ANCSA** Unit: **AKVLN-Elim Native Corporation**
216 Name: **Darby Mtns** Cause: **Lightning**

Last Report: 07/02 No Acreage Change Since 07/01
L976 Lat: **65:48:07.9** Status: **U/U** Acres: **14,000.0** Option: **Limited**
 Lon: **145:48:30.6** Start Date: **06/09** Area: **UYD**
 Owner: **BLM** Unit: **AKEID-Steese National Conservation Area**
212 Name: **Marr** Cause: **Lightning**

Last Report: 06/23 -0.7 Acreage Change Since 06/09
L975 Lat: **65:53:09.6** Status: **U/U** Acres: **1.3** Option: **Limited**
 Lon: **152:00:31.0** Start Date: **06/09** Area: **TAD**
 Owner: **BLM** Unit: **AKCYD-Central Yukon Field Office**
211 Name: **Trouble Mountain** Cause: **Lightning**

Last Report: 06/11 -3.6 Acreage Change Since 06/10
L97L Lat: **63:50:06.0** Status: **U/U** Acres: **200.0** Option: **Full**
 Lon: **160:30:52.9** Start Date: **06/09** Area: **GAD**
 Owner: **ANCSA** Unit: **AKVLN-Unalakleet Native Corporation**
207 Name: **South River Hills** Cause: **Lightning**

Last Report: 06/29 -18.2 Acreage Change Since 06/25
MAN9 Lat: **65:18:13.7** Status: **U/U** Acres: **181.8** Option: **Limited**
911201 Lon: **146:35:20.1** Start Date: **06/08** Area: **FAS**
 Owner: **State** Unit: **AKAKS-Alaska-Other**
201 Name: **Cripple Creek** Cause: **Lightning**

These fires are currently in monitor status. Monitoring schedules are based on defined timeframes, but are dependent on available resources, and weather conditions. When monitoring occurs, information will be updated.

Last Report: 06/13 -2.1 Acreage Change Since 06/11
L96L Lat: **63:36:58.5** Status: **U/U** Acres: **112.9** Option: **Limited**
 Lon: **157:58:58.4** Start Date: **06/08** Area: **GAD**
 Owner: **USFWS** Unit: **AKINR-Innoko National Wildlife Refuge**
199 Name: **Innoko River** Cause: **Lightning**

Last Report: 07/02 No Acreage Change Since 07/01
L946 Lat: **60:21:50.5** Status: **U/C** Acres: **14.2** Option: **Full**
903191 Lon: **151:04:22.4** Start Date: **06/07** Area: **KKS**
 Owner: **USFWS** Unit: **AKKNR-Kenai National Wildlife Refuge**
191 Name: **Coal Creek** Cause: **Lightning**

Last Report: 06/06 0.1 Acreage On 06/06
L93Y Lat: **60:40:27.6** Status: **U/U** Acres: **0.1** Option: **Limited**
903186 Lon: **150:20:46.7** Start Date: **06/06** Area: **KKS**
 Owner: **USFWS** Unit: **AKKNR-Kenai National Wildlife Refuge**
186 Name: **Bear Lake** Cause: **Lightning**

Last Report: 06/23 19.6 Acreage Change Since 06/09
L93W Lat: **65:58:16.2** Status: **U/U** Acres: **19.7** Option: **Limited**
 Lon: **152:03:11.9** Start Date: **06/06** Area: **TAD**
 Owner: **BLM** Unit: **AKCYD-Central Yukon Field Office**
182 Name: **Gates** Cause: **Lightning**

Last Report: 07/01 No Acreage Change Since 06/28
L92P Lat: **60:04:57.7** Status: **U/C** Acres: **126.0** Option: **Critical**
903179 Lon: **151:11:03.3** Start Date: **06/05** Area: **KKS**
PNL92P Owner: **State** Unit: **AKAKS-Alaska-Other**
179 Name: **Tustumena Lake** Cause: **Lightning**

Daily Report From: 07/05 No Acreage Change Since 07/04
MCS3 Lat: **63:18:27.2** Status: **U/U** Acres: **55,930.8** Option: **Limited**
904174 Lon: **157:23:16.4** Start Date: **06/05** Area: **SWS**
PNMCS3 Owner: **State** Unit: **AKAKS-Alaska-Other**
174 Name: **Old Grouch Top** Cause: **Lightning**

The fire was flown by 222ME who reported it to be rank 2, 10% active, with most of the activity on a slope on the east side of the Dishna River. No resources are immediately threatened.

Last Report: 06/09 No Acreage Change Since 06/03
L9W2 Lat: **66:08:40.0** Status: **U/U** Acres: **0.1** Option: **Modified**
 Lon: **151:51:18.4** Start Date: **06/02** Area: **TAD**
 Owner: **USFWS** Unit: **AKKAR-Kanuti National Wildlife Refuge**
164 Name: **Old Dummy Lake** Cause: **Lightning**

Last Report: 06/26 366.0 Acreage Change Since 06/17
L9GV Lat: **65:20:17.4** Status: **U/U** Acres: **1,661.0** Option: **Limited**
931132 Lon: **154:35:49.2** Start Date: **05/21** Area: **TAD**
 Owner: **State** Unit: **AKAKS-Alaska-Other**
132 Name: **Melozitna** Cause: **Lightning**

These fires are currently in monitor status. Monitoring schedules are based on defined timeframes, but are dependent on available resources, and weather conditions. When monitoring occurs, information will be updated.

Last Report: 07/01

No Acreage Change Since 06/27

L8P7	Lat: 63:54:22.7	Status: U/U	Acres: 34,499.0	Option: Limited
932077	Lon: 146:00:07.6		Start Date: 04/30	Area: MID
PDL8P7	Owner: DOD	Unit: AKFWQ-Fort Wainwright, Donnelly TA		
077	Name: Oregon Lakes			Cause: Human

Last Report: 01/01

0.1 Acreage On 01/01

KU13	Lat: 65:01:36.4	Status: U/U	Acres: 0.1	Option: Modified
	Lon: 141:15:00.9		Start Date: 01/01	Area: UYD
	Owner: ANCSA	Unit: AKDYN-Doyon, Limited		
001	Name: Windfall Mountain Overwinter			Cause: Lightning

Daily Report From: 07/05

No Acreage Change Since 07/03

MC8Z	Lat: 60:29:01.0	Status: Out 07/05	Acres: 0.1	Option: Critical
931430	Lon: 149:53:22.9		Start Date: 07/02	Area: CGF
P0MC8Z	Owner: County	Unit: AKAKS-Kenai Peninsula Borough		
430	Name: Sterling Mile 51			Cause: Human

The fire was declared out 7/5 at 1124.

Last Report: 05/01

2,755.0 Acreage Change Since 04/30

Lat: **63:56:02.4** Status: **RX** Acres: **13,611.0** Option: **NOENTRY**
Lon: **145:36:09.6** Start Date: **02/08** Area: **MID**
Owner: **DOD** Unit: **AKFWQ-Fort Wainwright**
Name: **MID MIPR 2019** Cause: **Human**

RX1

Last Report: 05/09


4.0 Acreage On 05/09


Lat: **63:54:01.5** Status: **RX** Acres: **4.0** Option: **Full**
Lon: **145:17:28.6** Start Date: **05/09** Area: **DAS**
Owner: **State** Unit: **AKAKS-Alaska-Other**
Name: **BISON RX** Cause: **Human**

912DRX


DRX

CURRENTLY ASSIGNED TYPE 1, 2, AND 2IA CREWS IN ALASKA

 Req Status: Ferry, Filled, Pending, Tentative Release AND Inc Type: Fire - Wildfire AND Inc GACC Org Name: Alaska Interagency Coordination Center AND Filled Catalog Item Name: Crew, Type 1, Crew, Type 2, Crew, Type 2 IA


 Filled Catalog Item Name: Ascending order

Inc Name: BEARNOSE HILL

Assignment Name	Filled Catalog Item Name 	Res Prov State	Inc Number	Mob ETA	Inc Type	Req Number	Res GACC Org Unit Code	Res Prov Org Unit Code	(Current Cognos Date\Time) - Mob ETD	Demob ETD	Lat Decimal	Long Decimal
CREW - T1 - Chena IHC (AK-ACC)	Crew, Type 1	AK	AK-UYD-000407	Jul 4, 2019	Fire - Wildfire	C-1	AK-ACC	AK-AKD	2 days		66.489444	-143.569443
CREW - T2IA - FOLSOM LAKE (CA-CICC)	Crew, Type 2 IA	CA	AK-UYD-000407	Jul 5, 2019	Fire - Wildfire	C-2	CA-ONCC	CA-CND	0 days		66.489444	-143.569443


2

Inc Name: BLACK RIVER

Assignment Name	Filled Catalog Item Name 	Res Prov State	Inc Number	Mob ETA	Inc Type	Req Number	Res GACC Org Unit Code	Res Prov Org Unit Code	(Current Cognos Date\Time) - Mob ETD	Demob ETD	Lat Decimal	Long Decimal
CREW - T2 - K RIVER (AK-YTDC)	Crew, Type 2	AK	AK-UYD-000262	Jun 28, 2019	Fire - Wildfire	C-1	AK-ACC	AK-TAD	8 days		66.072777	-142.224443
CREW - T2 - North Star (AK-ACC)	Crew, Type 2	AK	AK-UYD-000262	Jun 30, 2019	Fire - Wildfire	C-2	AK-ACC	AK-AKD	6 days		66.072777	-142.224443

2

Inc Name: BOUNDARY RIVER

Assignment Name	Filled Catalog Item Name 	Res Prov State	Inc Number	Mob ETA	Inc Type	Req Number	Res GACC Org Unit Code	Res Prov Org Unit Code	(Current Cognos Date\Time) - Mob ETD	Demob ETD	Lat Decimal	Long Decimal
CREW - T2 - CHEVAK #1 (AK-MSSC)	Crew, Type 2	AK	AK-TAS-913362	Jun 27, 2019	Fire - Wildfire	C-5	AK-ACC	AK-SWS	9 days		62.859444	-142.236666
CREW - T2 - Fairbanks 2 (AK-FASC)	Crew, Type 2	AK	AK-TAS-913362	Jul 2, 2019	Fire - Wildfire	C-7	AK-ACC	AK-FAS	4 days		62.859444	-142.236666
CREW - T2 - UPPER KALSKAG	Crew, Type 2	AK	AK-	Jun	Fire -	C-2	AK-ACC	AK-SWS	12 days		62.859444	-142.236666

CURRENTLY ASSIGNED TYPE 1, 2, AND 2IA CREWS IN ALASKA

▶ Req Status: Ferry, Filled, Pending, Tentative Release AND Inc Type: Fire - Wildfire AND Inc GACC Org Name: Alaska Interagency Coordination Center AND Filled Catalog Item Name: Crew, Type 1, Crew, Type 2, Crew, Type 2 IA

↕ Filled Catalog Item Name: Ascending order

Inc Name: BOUNDARY RIVER

Assignment Name	Filled Catalog Item Name ▶	Res Prov State	Inc Number	Mob ETA	Inc Type	Req Number	Res GACC Org Unit Code	Res Prov Org Unit Code	(Current Cognos Date\Time) - Mob ETD	Demob ETD	Lat Decimal	Long Decimal
(AK-MSSC)			TAS-913362	24, 2019	Wildfire							
CREW - T2IA - Eastern MT Interagency Crew (MT-LEC)	Crew, Type 2 IA	MT	AK-TAS-913362	Jun 27, 2019	Fire - Wildfire	C-1	MT-NRC	MT-NCD	9 days		62.859444	-142.236666
CREW - T2IA - FEATHER RIVER (CA-PNFC)	Crew, Type 2 IA	CA	AK-TAS-913362	Jul 1, 2019	Fire - Wildfire	C-6	CA-ONCC	CA-PNF	5 days		62.859444	-142.236666
CREW - T2IA - GREAT NORTHERN (MT-KIC)	Crew, Type 2 IA	MT	AK-TAS-913362	Jun 27, 2019	Fire - Wildfire	C-4	MT-NRC	MT-FNF	9 days		62.859444	-142.236666
CREW - T2IA - Tanana Chiefs (AK-TASC)	Crew, Type 2 IA	AK	AK-TAS-913362	Jul 5, 2019	Fire - Wildfire	C-8	AK-ACC	AK-TAS	1 day		62.859444	-142.236666


7

Inc Name: CARIBOU CREEK

Assignment Name	Filled Catalog Item Name ▶	Res Prov State	Inc Number	Mob ETA	Inc Type	Req Number	Res GACC Org Unit Code	Res Prov Org Unit Code	(Current Cognos Date\Time) - Mob ETD	Demob ETD	Lat Decimal	Long Decimal
CREW - T2IA - Klamath Crew 14 (CA-YICC)	Crew, Type 2 IA	CA	AK-FAS-911255	Jul 1, 2019	Fire - Wildfire	C-17	CA-ONCC	CA-KNF	5 days		64.989999	-146.965277
CREW - T2IA - REDDING (CA-ONCC)	Crew, Type 2 IA	CA	AK-FAS-911255	Jun 26, 2019	Fire - Wildfire	C-13	CA-ONCC	CA-ONC	10 days		64.989999	-146.965277
CREW - T2IA - SRV #10 (OR-VAC)	Crew, Type 2 IA	OR	AK-FAS-911255	Jun 30, 2019	Fire - Wildfire	C-16	OR-NWC	OR-VAD	6 days		64.989999	-146.965277

3

CURRENTLY ASSIGNED TYPE 1, 2, AND 2IA CREWS IN ALASKA

 Req Status: Ferry, Filled, Pending, Tentative Release AND Inc Type: Fire - Wildfire AND Inc GACC Org Name: Alaska Interagency Coordination Center AND Filled Catalog Item Name: Crew, Type 1, Crew, Type 2, Crew, Type 2 IA

 Filled Catalog Item Name: Ascending order

Inc Name: CHANDALAR RIVER

Assignment Name	Filled Catalog Item Name	Res Prov State	Inc Number	Mob ETA	Inc Type	Req Number	Res GACC Org Unit Code	Res Prov Org Unit Code	(Current Cognos Date\Time) - Mob ETD	Demob ETD	Lat Decimal	Long Decimal
CREW - T1 - Midnight Sun IHC (AK-ACC)	Crew, Type 1	AK	AK-UYD-000349	Jul 2, 2019	Fire - Wildfire	C-2	AK-ACC	AK-AKD	4 days		66.980277	-146.570832
CREW - T1 - Sawtooth IHC (ID-SCC)	Crew, Type 1	ID	AK-UYD-000349	Jul 4, 2019	Fire - Wildfire	C-1	UT-GBC	ID-STF	2 days		66.980277	-146.570832

2

Inc Name: EAGLE

Assignment Name	Filled Catalog Item Name	Res Prov State	Inc Number	Mob ETA	Inc Type	Req Number	Res GACC Org Unit Code	Res Prov Org Unit Code	(Current Cognos Date\Time) - Mob ETD	Demob ETD	Lat Decimal	Long Decimal
CREW - T1 - TAHOE IHC (CA-TNF) (CA-GVCC)	Crew, Type 1	CA	AK-UYD-000355	Jun 26, 2019	Fire - Wildfire	C-1	CA-ONCC	CA-TNF	10 days		64.7575	-141.013888
CREW - T2IA - Diamond Mountain IHC (CA-SIFC)	Crew, Type 2 IA	CA	AK-UYD-000355	Jun 26, 2019	Fire - Wildfire	C-2	CA-ONCC	CA-NOD	10 days		64.7575	-141.013888

2

Inc Name: LLOYD MOUNTAIN

Assignment Name	Filled Catalog Item Name	Res Prov State	Inc Number	Mob ETA	Inc Type	Req Number	Res GACC Org Unit Code	Res Prov Org Unit Code	(Current Cognos Date\Time) - Mob ETD	Demob ETD	Lat Decimal	Long Decimal
CREW - T2IA - DEVILS CANYON (WY-CDC)	Crew, Type 2 IA	WY	AK-TAD-000361	Jul 3, 2019	Fire - Wildfire	C-1	CO-RMC	WY-WBD	3 days		64.651666	-151.484721


1

CURRENTLY ASSIGNED TYPE 1, 2, AND 2IA CREWS IN ALASKA

 Req Status: Ferry, Filled, Pending, Tentative Release AND Inc Type: Fire - Wildfire AND Inc GACC Org Name: Alaska Interagency Coordination Center AND Filled Catalog Item Name: Crew, Type 1, Crew, Type 2, Crew, Type 2 IA


 Filled Catalog Item Name: Ascending order

Inc Name: M.L.K

Assignment Name	Filled Catalog Item Name 	Res Prov State	Inc Number	Mob ETA	Inc Type	Req Number	Res GACC Org Unit Code	Res Prov Org Unit Code	(Current Cognos Date\Time) - Mob ETD	Demob ETD	Lat Decimal	Long Decimal
CREW - T1 - BAKER RIVER IHC (WA-PSC)	Crew, Type 1	WA	AK-MSS-901423	Jul 3, 2019	Fire - Wildfire	C-3	OR-NWC	WA-MSF	3 days		61.174999	-149.815277
CREW - T2 - IDS#2 Interagency Crew (ID-CDC)	Crew, Type 2	ID	AK-MSS-901423		Fire - Wildfire	C-1	MT-NRC	ID-CDS			61.174999	-149.815277
CREW - T2IA - GANNETT GLACIER (AK-MSSC)	Crew, Type 2 IA	AK	AK-MSS-901423	Jul 2, 2019	Fire - Wildfire	C-2	AK-ACC	AK-MSS	4 days		61.174999	-149.815277

3


Inc Name: MONTANA CREEK


Assignment Name	Filled Catalog Item Name 	Res Prov State	Inc Number	Mob ETA	Inc Type	Req Number	Res GACC Org Unit Code	Res Prov Org Unit Code	(Current Cognos Date\Time) - Mob ETD	Demob ETD	Lat Decimal	Long Decimal
CREW - T2 - UAF Nanooks Fire Crew (AK-LCSC)	Crew, Type 2	AK	AK-MSS-901429	Jul 4, 2019	Fire - Wildfire	C-4	AK-ACC	AK-DFS	2 days		62.122499	-149.986666
CREW - T2IA - DNR RAINIER (WA-WAC)	Crew, Type 2 IA	WA	AK-MSS-901429		Fire - Wildfire	C-1	OR-NWC	WA-WAC			62.122499	-149.986666
CREW - T2IA - WHITE MOUNTAIN (AK-FASC)	Crew, Type 2 IA	AK	AK-MSS-901429	Jul 5, 2019	Fire - Wildfire	C-3	AK-ACC	AK-FAS	1 day		62.122499	-149.986666

3


Inc Name: NINETYEIGHT CREEK

CURRENTLY ASSIGNED TYPE 1, 2, AND 2IA CREWS IN ALASKA

 Req Status: Ferry, Filled, Pending, Tentative Release AND Inc Type: Fire - Wildfire AND Inc GACC Org Name: Alaska Interagency Coordination Center AND Filled Catalog Item Name: Crew, Type 1, Crew, Type 2, Crew, Type 2 IA


 Filled Catalog Item Name: Ascending order

Inc Name: NINETYEIGHT CREEK


Assignment Name	Filled Catalog Item Name 	Res Prov State	Inc Number	Mob ETA	Inc Type	Req Number	Res GACC Org Unit Code	Res Prov Org Unit Code	(Current Cognos Date\Time) - Mob ETD	Demob ETD	Lat Decimal	Long Decimal
CREW - T1 - LOS PADRES IHC (CA-LPCC)	Crew, Type 1	CA	AK-MID-000391	Jun 30, 2019	Fire - Wildfire	C-2	CA-OSCC	CA-LPF	6 days		64.595833	-146.204722
CREW - T2 - 17005 - Patrick Environmental Inc (OR-COC)	Crew, Type 2	OR	AK-MID-000391	Jul 3, 2019	Fire - Wildfire	C-4	OR-NWC	OR-ORS	3 days		64.595833	-146.204722
CREW - T2 - MINTO (AK-YTDC)	Crew, Type 2	AK	AK-MID-000391	Jun 28, 2019	Fire - Wildfire	C-5	AK-ACC	AK-TAD	8 days		64.595833	-146.204722
CREW - T2 - NW - Central Oregon #01 (OR-COC)	Crew, Type 2	OR	AK-MID-000391	Jul 3, 2019	Fire - Wildfire	C-6	OR-NWC	OR-DEF	3 days		64.595833	-146.204722
CREW - T2IA - BOISE NF CREW 8 (ID-BDC)	Crew, Type 2 IA	ID	AK-MID-000391	Jun 27, 2019	Fire - Wildfire	C-1	UT-GBC	ID-BOF	9 days		64.595833	-146.204722
CREW - T2IA - LASSEN CREW 9 (CA-SIFC)	Crew, Type 2 IA	CA	AK-MID-000391	Jul 1, 2019	Fire - Wildfire	C-3	CA-ONCC	CA-LNF	5 days		64.595833	-146.204722


6


Inc Name: SHOVEL CREEK

Assignment Name	Filled Catalog Item Name 	Res Prov State	Inc Number	Mob ETA	Inc Type	Req Number	Res GACC Org Unit Code	Res Prov Org Unit Code	(Current Cognos Date\Time) - Mob ETD	Demob ETD	Lat Decimal	Long Decimal
CREW - T1 - BOISE IHC (ID-BDC)	Crew, Type 1	ID	AK-FAS-911319	Jun 28, 2019	Fire - Wildfire	C-5009	UT-GBC	ID-BOF	8 days		64.986666	-148.415277
CREW - T1 - Chief Mountain IHC	Crew, Type 1	MT	AK-	Jun	Fire -	C-1	MT-NRC	MT-BFA	14 days		64.986666	-148.415277

CURRENTLY ASSIGNED TYPE 1, 2, AND 2IA CREWS IN ALASKA

 Req Status: Ferry, Filled, Pending, Tentative Release AND Inc Type: Fire - Wildfire AND Inc GACC Org Name: Alaska Interagency Coordination Center AND Filled Catalog Item Name: Crew, Type 1, Crew, Type 2, Crew, Type 2 IA

 Filled Catalog Item Name: Ascending order

Inc Name: SHOVEL CREEK												
Assignment Name	Filled Catalog Item Name 	Res Prov State	Inc Number	Mob ETA	Inc Type	Req Number	Res GACC Org Unit Code	Res Prov Org Unit Code	(Current Cognos Date\Time) - Mob ETD	Demob ETD	Lat Decimal	Long Decimal
(MT-BFAC)			FAS-911319	22, 2019	Wildfire							
CREW - T1 - GOLDEN EAGLES IHC (CA-MVIC)	Crew, Type 1	CA	AK-FAS-911319	Jun 22, 2019	Fire - Wildfire	C-4	CA-OSCC	CA-SYC	14 days		64.986666	-148.415277
CREW - T1 - Helena IHC (MT-HDC)	Crew, Type 1	MT	AK-FAS-911319	Jun 26, 2019	Fire - Wildfire	C-5004	MT-NRC	MT-HLF	10 days		64.986666	-148.415277
CREW - T1 - MENDOCINO IHC (CA-MNFC)	Crew, Type 1	CA	AK-FAS-911319	Jul 1, 2019	Fire - Wildfire	C-5012	CA-ONCC	CA-MNF	5 days		64.986666	-148.415277
CREW - T1 - Pioneer Peak IHC (AK-MSSC)	Crew, Type 1	AK	AK-FAS-911319	Jun 26, 2019	Fire - Wildfire	C-10	AK-ACC	AK-MSS	10 days		64.986666	-148.415277
CREW - T1 - Salmon River IHC - Crew 4 (CA-YICC)	Crew, Type 1	CA	AK-FAS-911319	Jul 1, 2019	Fire - Wildfire	C-5011	CA-ONCC	CA-KNF	5 days		64.986666	-148.415277
CREW - T1 - TRUCKEE IHC (CA-TNF) (CA-GVCC)	Crew, Type 1	CA	AK-FAS-911319	Jun 26, 2019	Fire - Wildfire	C-5002	CA-ONCC	CA-TNF	10 days		64.986666	-148.415277
CREW - T2 - 17001 - Patrick Environmental Inc (WA-CWC)	Crew, Type 2	OR	AK-FAS-911319	Jul 3, 2019	Fire - Wildfire	C-5013	OR-NWC	OR-ORS	3 days		64.986666	-148.415277
CREW - T2 - 17003 - Patrick Environmental Inc (OR-COC)	Crew, Type 2	OR	AK-FAS-911319	Jul 3, 2019	Fire - Wildfire	C-5014	OR-NWC	OR-ORS	3 days		64.986666	-148.415277
CREW - T2 - 17004 - Patrick Environmental Inc (OR-COC)	Crew, Type 2	OR	AK-FAS-911319	Jul 3, 2019	Fire - Wildfire	C-5015	OR-NWC	OR-ORS	3 days		64.986666	-148.415277
CREW - T2 - Kusilvak (AK-GADC)	Crew, Type 2	AK	AK-	Jun	Fire -	C-2	AK-ACC	AK-GAD	14 days		64.986666	-148.415277

CURRENTLY ASSIGNED TYPE 1, 2, AND 2IA CREWS IN ALASKA

▼ Req Status: Ferry, Filled, Pending, Tentative Release AND Inc Type: Fire - Wildfire AND Inc GACC Org Name: Alaska Interagency Coordination Center AND Filled Catalog Item Name: Crew, Type 1, Crew, Type 2, Crew, Type 2 IA

↕ Filled Catalog Item Name: Ascending order


Inc Name: SHOVEL CREEK


Assignment Name	Filled Catalog Item Name ▲	Res Prov State	Inc Number	Mob ETA	Inc Type	Req Number	Res GACC Org Unit Code	Res Prov Org Unit Code	(Current Cognos Date\Time) - Mob ETD	Demob ETD	Lat Decimal	Long Decimal
			FAS-911319	22, 2019	Wildfire							
CREW - T2 - SOUTHWEST #1 (AK-MSSC)	Crew, Type 2	AK	AK-FAS-911319	Jun 25, 2019	Fire - Wildfire	C-11	AK-ACC	AK-SWS	11 days		64.986666	-148.415277
CREW - T1 - Crane Valley Hotshots IHC (CA-SICC)	Crew, Type 2 IA	CA	AK-FAS-911319	Jun 22, 2019	Fire - Wildfire	C-8	CA-OSCC	CA-SNF	14 days		64.986666	-148.415277
CREW - T1 - IDAHO PANHANDLE IHC (ID-CDC)	Crew, Type 2 IA	ID	AK-FAS-911319	Jun 22, 2019	Fire - Wildfire	C-7	MT-NRC	ID-IPF	14 days		64.986666	-148.415277
CREW - T2IA - BILLINGS CREW #1 (MT-BDC)	Crew, Type 2 IA	MT	AK-FAS-911319	Jun 26, 2019	Fire - Wildfire	C-5003	MT-NRC	MT-BID	10 days		64.986666	-148.415277
CREW - T2IA - PAYETTE REGULARS (ID-PAC)	Crew, Type 2 IA	ID	AK-FAS-911319	Jun 28, 2019	Fire - Wildfire	C-5008	UT-GBC	ID-PAF	8 days		64.986666	-148.415277
CREW - T2IA - SOUTHERN IDAHO INTERAGENCY (ID-SCC)	Crew, Type 2 IA	ID	AK-FAS-911319	Jun 28, 2019	Fire - Wildfire	C-5007	UT-GBC	ID-STF	8 days		64.986666	-148.415277


18

Inc Name: SWAN LAKE

CURRENTLY ASSIGNED TYPE 1, 2, AND 2IA CREWS IN ALASKA

 Req Status: Ferry, Filled, Pending, Tentative Release AND Inc Type: Fire - Wildfire AND Inc GACC Org Name: Alaska Interagency Coordination Center AND Filled Catalog Item Name: Crew, Type 1, Crew, Type 2, Crew, Type 2 IA

 Filled Catalog Item Name: Ascending order

Inc Name: SWAN LAKE												
Assignment Name	Filled Catalog Item Name 	Res Prov State	Inc Number	Mob ETA	Inc Type	Req Number	Res GACC Org Unit Code	Res Prov Org Unit Code	(Current Cognos Date\Time) - Mob ETD	Demob ETD	Lat Decimal	Long Decimal
CREW - T1 - La Grande IHC (OR-BMC)	Crew, Type 1	OR	AK-KKS-903181	Jun 24, 2019	Fire - Wildfire	C-14	OR-NWC	OR-WWF	12 days		60.630554	-150.437777
CREW - T2 - Kobuk Valley (AK-GADC)	Crew, Type 2	AK	AK-KKS-903181	Jun 20, 2019	Fire - Wildfire	C-12	AK-ACC	AK-GAD	16 days		60.630554	-150.437777
CREW - T2 - YUKON (AK-KIDC)	Crew, Type 2	AK	AK-KKS-903181	Jun 16, 2019	Fire - Wildfire	C-4	AK-ACC	AK-KKS	20 days		60.630554	-150.437777
CREW - T2 - Yukon-Koyukuk (AK-GADC)	Crew, Type 2	AK	AK-KKS-903181	Jun 20, 2019	Fire - Wildfire	C-11	AK-ACC	AK-GAD	16 days		60.630554	-150.437777
CREW - T1 - Lolo IHC (MT-MDC)	Crew, Type 2 IA	MT	AK-KKS-903181	Jul 4, 2019	Fire - Wildfire	C-23	MT-NRC	MT-LNF	2 days		60.630554	-150.437777
CREW - T2IA - Bitterroot Regulars - Mob #1 (MT-BRC)	Crew, Type 2 IA	MT	AK-KKS-903181	Jul 4, 2019	Fire - Wildfire	C-19	MT-NRC	MT-BRF	2 days		60.630554	-150.437777
CREW - T2IA - DILLON INTERAGENCY - CREW #1 - Mob #1 (MT-DDC)	Crew, Type 2 IA	MT	AK-KKS-903181	Jul 4, 2019	Fire - Wildfire	C-20	MT-NRC	MT-BDF	2 days		60.630554	-150.437777
CREW - T2IA - FLATHEAD INTERAGENCY CREW #1 (MT-KIC)	Crew, Type 2 IA	MT	AK-KKS-903181	Jul 4, 2019	Fire - Wildfire	C-22	MT-NRC	MT-FNF	2 days		60.630554	-150.437777
CREW - T2IA - Grand Ronde Tribes (OR-EIC)	Crew, Type 2 IA	OR	AK-KKS-903181	Jun 24, 2019	Fire - Wildfire	C-16	OR-NWC	OR-GRT	12 days		60.630554	-150.437777

CURRENTLY ASSIGNED TYPE 1, 2, AND 2IA CREWS IN ALASKA

Req Status: Ferry, Filled, Pending, Tentative Release AND Inc Type: Fire - Wildfire AND Inc GACC Org Name: Alaska Interagency Coordination Center AND Filled Catalog Item Name: Crew, Type 1, Crew, Type 2, Crew, Type 2 IA

Filled Catalog Item Name: Ascending order

Inc Name: SWAN LAKE

Assignment Name	Filled Catalog Item Name	Res Prov State	Inc Number	Mob ETA	Inc Type	Req Number	Res GACC Org Unit Code	Res Prov Org Unit Code	(Current Cognos Date\Time) - Mob ETD	Demob ETD	Lat Decimal	Long Decimal
CREW - T2IA - Helena Interagency Crew (MT-HDC)	Crew, Type 2 IA	MT	AK-KKS-903181	Jul 4, 2019	Fire - Wildfire	C-21	MT-NRC	MT-HLF	2 days		60.630554	-150.437777
CREW - T2IA - OWF Entiat (WA-CWC)	Crew, Type 2 IA	WA	AK-KKS-903181	Jun 24, 2019	Fire - Wildfire	C-17	OR-NWC	WA-OWF	12 days		60.630554	-150.437777

11

60

Alaska Interagency Coordination Center
Situation Report
Sunday - 07/07/2019

Wildland Fires	New	Out	Active	Merged	YTD Fires	YTD Acres
Alaska Fire Service (AFS)	0	2	72	1	146	456,984.5
GAD (Galena Zone)	0	0	31	1	48	103,550.4
MID (Military)	0	0	5	0	42	38,142.4
TAD (Tanana Zone)	0	0	15	0	22	54,490.9
UYD (Upper Yukon Zone)	0	2	21	0	34	260,800.8
State of Alaska (DOF)	6	5	43	0	214	289,965.7
CRS (Copper River)	0	0	2	0	10	64.3
DAS (Delta)	0	0	3	0	13	531.7
FAS (Fairbanks)	2	0	8	0	30	20,138.1
KKS (Kenai)	1	1	8	0	45	92,841.5
MSS (AnchorageMatSu Area)	2	2	3	0	57	442.3
SWS (Southwest)	1	0	15	0	46	144,509.4
TAS (Tok)	0	2	4	0	13	31,438.4
Forest Service (USFS)	0	0	2	0	20	6.5
CGF (Chugach)	0	0	0	0	3	0.6
TNF (Tongass)	0	0	2	0	17	5.9
Statewide Totals	6	7	117	1	380	746,956.7

Active Wildfires:

Protection Summary:	CRI	FUL	MOD	LIM	NoEntry	TOTAL
AFS Protection:	2	8	15	48	0	73
DOF Protection:	7	15	2	18	0	42
USFS Protection:	0	1	1	0	0	2
Protection Totals:	9	24	18	66	0	117

Active Fires Status Summary

	Staffed		Unstaffed	
	Contained (S/C)	Uncontained (S/U)	Contained (U/C)	Uncontained (U/U)
AFS Protection:	0	8	10	54
DOF Protection:	1	9	12	21
USFS Protection:	0	0	1	1
Status Totals:	1	17	23	76

Active Fires Acreage Summary

	Acres	Acreage Change
6 New	1.8	
18 Staffed	243,488.4	15,541.9
95 Monitor	496,775.2	70,861.8
5 Out	56.0	0.0
2 Prescribed	13,615.0	2,759.0
126 Fires	Total Acres: 753,936.4	

Prescribed Fires

	YTD Fires	YTD Acres	New	Active	Out Yesterday
Military	2	15,165.0	0	1	0
State of Alaska	1	4.0	0	1	0
Fuels Management Totals:	3	15,169.0	0	2	0

Cause Summary For All Fires (Includes Merged Fires But Not Prescribed Fires)

No Cause Entered:	4	368.4 Acres
Human:	192	35,426.6 Acres
Lightning:	184	711,161.7 Acres
Total:	380	746,956.7 Acres

Daily Report From: 07/06

0.1 Acreage On 07/06

MD20 Lat: **60:21:53.5** Status: **U/C** Acres: **0.1** Option: **Critical**
903448 Lon: **151:15:34.7** Start Date: **07/06** Area: **KKS**
 Owner: **State** Unit: **AKAKS-Alaska-Other**
448 Name: **Vincent** Cause: **Human**

Troopers reported that a person on the river saw a column of smoke near mile marker 2 on KBeach road West. CES along with Forestry responded. 990SL located a debris burn at Mile 3 KBeach road. Engines extinguished the pile and talked with landowner about safe burning practices. Fire was contained and controlled at 22:08 hrs.

Daily Report From: 07/06

1.0 Acreage On 07/06

MD2N Lat: **59:27:56.6** Status: **U/U** Acres: **1.0** Option: **Full**
904447 Lon: **157:17:49.4** Start Date: **07/06** Area: **SWS**
PNMD2N Owner: **BIA** Unit: **AKAKA-Native Allotments**
447 Name: **Tunravik Creek** Cause: **Undetermined**

The fire was relayed to McGrath dispatch via Alaska State Troopers and reported to be two miles north of the village of New Stuyahok. J-63 responded and found a 1.5 acre fire, 50% active with winds 15-18 out of the south burning in tundra. The fire posed a threat to the village if a wind shift were to occur. Eight smoke jumpers were deployed, and reported the fire was burning deep into the peat moss. Jumpers worked the fire with the assistance of locals hauling water to the by 4-wheeler.

Daily Report From: 07/06

0.4 Acreage On 07/06

MD2D Lat: **61:10:40.6** Status: **Out 07/06** Acres: **0.4** Option: **Critical**
901446 Lon: **149:50:38.2** Start Date: **07/06** Area: **MSS**
 Owner: **City** Unit: **AKAKS-Anchorage, Municipality of**
446 Name: **Lake Otis** Cause: **Human**

The fire was reported to the Anchorage Fire Department as a creeping 50' by 100' grass fire. Due to the close proximity to fire 423 (M.L.K.), ten Forestry personnel also responded with AFD. Initial suppression efforts were successful and command of the fire was turned over to AFD. All Forestry personnel have returned to fire 423.

Daily Report From: 07/06

0.1 Acreage On 07/06

911445 Lat: **64:01:46.2** Status: **U/U** Acres: **0.1** Option: **Limited**
 Lon: **148:34:36.0** Start Date: **07/06** Area: **FAS**
 Owner: **State** Unit: **AKAKS-Alaska-Other**
445 Name: **Coal Creek 2 Coal Seam** Cause: **Lightning**

Aircraft H-9EV reports 2 small fires in a peat bog, smoldering. Fire was flown by H-120SH and found to be 2 coal seam fires burning approximately 1/2 mile apart. Fire is in a four foot section smoldering, the fuel carrier is moss with no continuous fuels, no resources threatened. It does not appear that they will grow much larger than they are.

Daily Report From: 07/06

0.1 Acreage On 07/06

911444 Lat: **64:01:49.8** Status: **U/U** Acres: **0.1** Option: **Limited**
 Lon: **148:34:06.0** Start Date: **07/06** Area: **FAS**
 Owner: **State** Unit: **AKAKS-Alaska-Other**
444 Name: **Coal Creek 1 Coal Seam** Cause: **Lightning**

Aircraft H-9EV reports 2 small fires in a peat bog, smoldering. Fire was flown by H-120SH and found to be 2 coal seam fires burning approximately 1/2 mile apart. Fire is in a four foot section smoldering, the fuel carrier is moss with no continuous fuels, no resources threatened. It does not appear that they will grow much larger than they are.

Daily Report From: 07/06

0.1 Acreage On 07/06

MD03 Lat: **61:36:42.4** Status: **Out 07/06** Acres: **0.1** Option: **Critical**
901442 Lon: **149:06:13.1** Start Date: **07/06** Area: **MSS**
PNMD03 Owner: **Private** Unit: **AKPRI-Private**
442 Name: **Dolphin** Cause: **Human**

The fire was reported to Matcom at 00:45 in the morning as a small creeping grass fire. Local VFDs responded and extinguished the fire. Forestry personnel visited the site today and confirmed no heat was present. The fire was declared out at 13:06.

Daily Report From: 07/06

No Acreage Change Since 07/05

MDT9 Lat: **62:25:48.0** Status: S/U Acres: **17.0** Option: **Modified**
914436 Lon: **145:03:36.0** Personnel: **10** Start Date: **07/05** Area: **CRS**
PNMDT9 Owner: **ANCSA** Unit: **AKAHN-Ahtna, Incorporated**
436 Name: **Tulsona Creek** Cause: **Lightning**

Military Black Hawks assisted personnel with bucket work. Pumps and hoses were set up and improved. Jumper demobilization is planned for 7/7.

Daily Report From: 07/06

No Acreage Change Since 07/05

MC8B Lat: **62:07:21.0** Status: S/U Acres: **367.0** Option: **Critical**
901429 Lon: **149:59:13.0** Personnel: **117** Start Date: **07/03** Area: **MSS**
PNMC8B Owner: **Private** Unit: **AKPRI-Private**
429 Name: **Montana Creek** Cause: **Undetermined**

Fire behavior included smoldering, creeping and isolated torching. On Division A, personnel worked 10 - 15 feet in from the Division break to the slough and 10 feet in from the slough to the Division break on the eastern perimeter. Personnel are making good progress due to the shallow duff layer. Rainier T2IA crew arrived. A level 1 - "Get Ready" evacuation order is in place for residences in the vicinity. The roads are not currently closed, however, closing the area to local residents only is being discussed.

Daily Report From: 07/06

No Acreage Change Since 07/05

MC6E Lat: **61:10:30.0** Status: S/C Acres: **25.3** Option: **Critical**
901423 Lon: **149:48:55.0** Personnel: **61** Start Date: **07/02** Area: **MSS**
PNMC6E Owner: **City** Unit: **AKAKS-Anchorage, Municipality of**
423 Name: **M.L.K** Cause: **Human**

Gannett Glacier and AFD squad completed snagging operations around the perimeter of the fire so personnel can begin gridding. Gannett Glacier assisted AFD with suppressing a new start. The crew returned to the fire and was released to assist with a higher priority fire in a neighboring area. Idaho Interagency Crew #2 arrived to continue mop-up operations

Daily Report From: 07/06

419.0 Acreage Change Since 07/05

MCS7 Lat: **66:29:22.2** Status: S/U Acres: **2,163.0** Option: **Modified**
932407 Lon: **143:34:10.6** Personnel: **59** Start Date: **06/29** Area: **UYD**
Owner: **ANCSA** Unit: **AKDYN-Doyon, Limited**
407 Name: **Bearnose Hill** Cause: **Lightning**

Firefighters continue to prepare lines around allotments and structures for potential burnout operations. Observed fire behavior was classified as active to extreme with a well-developed column, cumulus development, and significant perimeter growth in all directions.

Daily Report From: 07/06

No Acreage Change Since 07/05

MB8M Lat: **64:35:45.4** Status: S/U Acres: **69.0** Option: **Limited**
932391 Lon: **146:12:17.6** Personnel: **124** Start Date: **06/26** Area: **MID**
Owner: **DOD** Unit: **AKFWQ-Fort Wainwright, Yukon TA**
391 Name: **Ninetyeight Creek** Cause: **Lightning**

Improve control lines along fire perimeter. Fire is burning deep into the duff. Will utilize resources to improve control lines and meet containment objectives. South flank is still high priority area of concern given jurisdictional boundaries and structures within Salcha River corridor.

Daily Report From: 07/06

No Acreage Change Since 07/05

MB1V Lat: **62:51:35.0** Status: S/U Acres: **15,350.0** Option: **Full**
913362 Lon: **142:14:12.0** Personnel: **175** Start Date: **06/23** Area: **TAS**
Owner: **ANCSA** Unit: **AKVLN-Tetlin Village Corporation**
362 Name: **Boundary River** Cause: **Lightning**

Fire Behavior: Moderate

-Single tree torching
-short range spotting
-backing.

The warming and drying trend persisted this operational period, fire behavior was moderate.

12 hour-Crews will remain engaged in direct attack strategies simultaneously with point protection strategies on values at risk in the direction of fire spread, including allotments north of the fire and Northway.

Evaluations for infrastructure, primary residences and other structures will be on going in the AK Hwy 2 corridor.

Daily Report From: 07/06

No Acreage Change Since 07/05

MB1T Lat: **64:39:07.0** Status: S/U Acres: **16,239.0** Option: **Limited**
931361 Lon: **151:29:05.6** Personnel: **20** Start Date: **06/23** Area: **TAD**
Owner: **State** Unit: **AKAKS-Alaska-Other**
361 Name: **Lloyd Mountain** Cause: **Lightning**

There are two prominent areas of fire activity on the northern end of fire that are backing and flanking. Fire activity on the south end of the fire is one-half mile from structures that are surrounding a lake. Fire activity was classified as low to moderate.

Daily Report From: 07/06

8,036.4 Acreage Change Since 07/05

MCS5 Lat: **63:19:36.0** Status: S/U Acres: **10,518.0** Option: **Limited**
904351 Lon: **155:33:51.6** Personnel: **10** Start Date: **06/22** Area: **SWS**
PNMCS5 Owner: **State** Unit: **AKAKS-Alaska-Other**
351 Name: **Page Mountain** Cause: **Lightning**

The fire was flown by detection and mapping personnel in the early afternoon and again in the evening. The fire was 90% active with smoldering, creeping, backing, spotting and single and group tree torching observed. The fire is spreading to the south and west with winds out of the North, 8-15 mph. The fire has run into an old fire scar on the northeast perimeter causing it to die down significantly. The head of the fire progressed approximately 1.5 miles since the morning observation but has slowed down in a swampy area to the south. The western perimeter is burning at a rank 3 with isolated single tree torching. One spot fire was detected across a creek in modified protection. Helitack from McGrath began structure protection this morning on two additional cabin sites and will continue to assess values in the area.

Daily Report From: 07/06

177.5 Acreage Change Since 07/05

MBZ7 Lat: **66:58:49.8** Status: S/U Acres: **2,182.3** Option: **Limited**
Lon: **146:34:15.3** Personnel: **64** Start Date: **06/22** Area: **UYD**
Owner: **USFWS** Unit: **AKYFR-Yukon Flats National Wildlife Refuge**
349 Name: **Chandalar River** Cause: **Lightning**

Crews are improving control lines in advance of potential burnout operations in the coming days. Fire remained active on all flanks in the afternoon and evening with significant perimeter growth. Additional resources may be requested after burnout operations are initiated.

Daily Report From: 07/06

2,909.0 Acreage Change Since 07/05

MBY1 Lat: **66:36:28.8** Status: S/U Acres: **30,070.0** Option: **Limited**
932337 Lon: **146:33:16.9** Personnel: **8** Start Date: **06/22** Area: **UYD**
 Owner: **USFWS** Unit: **AKYFR-Yukon Flats National Wildlife Refuge**
337 Name: **Hadweenziec River** Cause: **Lightning**

N9011N performed reconnaissance and reported the fire 70% active smoldering, backing, running and spotting 1/4 mi with group tree torching in black spruce. No significant fire growth on the east side, fire has spread .25-.5 miles to the west on NW corner. Currently fire is 4.5 miles from nearest allotment on the west, and 6 miles from the nearest allotment on the east side of the fire.

Daily Report From: 07/06

No Acreage Change Since 07/05

MB4R Lat: **64:52:26.3** Status: S/U Acres: **6,936.7** Option: **Limited**
911323 Lon: **146:33:19.4** Personnel: **5** Start Date: **06/21** Area: **FAS**
PNMB4R Owner: **State** Unit: **AKAKS-Alaska-Other**
323 Name: **Nugget Creek** Cause: **Lightning**

Due to high temperatures and lower Rh's, the fire behavior increased in the afternoon on the eastern portion closest to the road, and later in the evening there were three well established columns coming off the fire. Helicopter 120SH launched from Fairbanks Area at 1325 to activate the pre-prepped cabin structure protection on the cabin that was a little over a quarter of a mile away, south of the fire. Plans still consist of monitoring the road system to ensure the fire stays on the south side of the Chena River, and to watch for any spot fires that may occur due to extreme fire behavior.

Daily Report From: 07/06

No Acreage Change Since 07/05

MBS4 Lat: **64:59:13.0** Status: S/U Acres: **10,808.0** Option: **Full**
911319 Lon: **148:24:55.0** Personnel: **763** Start Date: **06/21** Area: **FAS**
PNMBS4 Owner: **State** Unit: **AKAKS-Alaska-Other**
319 Name: **Shovel Creek** Cause: **Lightning**

Hotter and drier conditions with minimal cloud cover contributed to increased fire behavior today. Fire continued to be active on the eastern edge. The burn from the previous day continued to back down into Murphy Creek. In the Firing Group ignitions will continue tomorrow as conditions allow, while additional resources will work to mop up and secure the previous firing operation. In other areas of the fire, resources will continue structure protection preparations and working sections of line securing fire perimeter along the east and north along the Chatanika River corridor.

Daily Report From: 07/06

No Acreage Change Since 07/05

MBP5 Lat: **66:18:21.0** Status: S/U Acres: **10,889.0** Option: **Modified**
 Lon: **153:25:52.0** Personnel: **16** Start Date: **06/21** Area: **TAD**
 Owner: **BLM** Unit: **AKCYD-Central Yukon Field Office**
312 Name: **Bergman Creek** Cause: **Lightning**

Firefighters continue to prepare multiple allotments and structures for potential burnout operations. Additional helitack personnel are planned to arrive on the fire today to assist with structure protection.

Daily Report From: 07/06

4,000.0 Acreage Change Since 07/05

MA8Q Lat: **66:04:21.7** Status: S/U Acres: **28,891.0** Option: **Limited**
 Lon: **142:13:28.9** Personnel: **47** Start Date: **06/18** Area: **UYD**
 Owner: **BLM** Unit: **AKEID-Eastern Interior Field Office**
262 Name: **Black River** Cause: **Lightning**

N9011N performed reconnaissance and reported the fire has grown 4000 acres, burnout around southern allotment has joined main fire.

Daily Report From: 07/06

No Acreage Change Since 07/05

MA3V Lat: **64:59:24.0** Status: S/U Acres: **256.9** Option: **Full**
911255 Lon: **146:57:55.5** Personnel: **102** Start Date: **06/16** Area: **FAS**
PNMA3V Owner: **State** Unit: **AKAKS-Alaska-Other**
255 Name: **Caribou Creek** Cause: **Lightning**

Type 2 IA Crews and the helitack module completed the 300' saw line around the fire and will begin gridding tomorrow. Some gridding was performed on the fingers along with saw line. IC anticipates 2 more days of gridding. Monday morning planning to transition to a Type 4. No critical needs, except 2 helicopters for heavy logistical support. No injuries to report. Backhauling all equipment to assist other fires and no plan to fill overhead positions that are timing out.

Daily Report From: 07/06

No Acreage Change Since 07/05

L98W Lat: **65:19:31.2** Status: S/U Acres: **1,049.2** Option: **Limited**
932217 Lon: **142:33:16.6** Personnel: **8** Start Date: **06/10** Area: **UYD**
Owner: **NPS** Unit: **AKYCP-Yukon-Charley Rivers National Preserve**
217 Name: **Yukon Charley** Cause: **Lightning**

Firefighters continue to monitor fire progression and assess allotments and structures. Decision points have been identified for allotment protection. Firefighters are also monitoring incident 392.

Daily Report From: 07/06

No Acreage Change Since 07/05

L92Q Lat: **60:37:50.0** Status: S/U Acres: **92,657.0** Option: **Limited**
903181 Lon: **150:26:16.0** Personnel: **404** Start Date: **06/05** Area: **KKS**
PNL92Q Owner: **USFWS** Unit: **AKKNR-Kenai National Wildlife Refuge**
181 Name: **Swan Lake** Cause: **Lightning**

Fire behavior was more moderate than yesterday with much less growth than the previous day. Existing containment lines in Division A, R, and K held throughout the operational shift. Heavy aviation efforts continue to hold the fire in Division L in place. Crews are constructing daylight break along the Skyline Trail. Lines along the Fuller Lake Trail and above the highway at MP 60 are being assessed as contingency lines, using the trail and natural features to prevent spread to the east towards Cooper Landing. Crews are prepping power line easement between MP 59-55 to prevent the fires spread to the Sterling Highway. Crews continue to look for options for direct attack or burnout opportunities to check the fire spread to the east. Fire behavior continues to be active as anticipated due to hot and dry conditions. Fire progression and spread to the north and east was assessed and long term strategic objectives have been developed in the event eastwardly progression continues to accelerate. Crews continue to mop-up, securing the edge of the established line, north of the Homer Electric transmission line. Crews along the East Fork Moose River continue mopping-up and increasing perimeter security in the remainder of the area. Remote sites to the north and northwest have firefighting personnel and strengthened structure protection in place. Access and site protection are being assessed for the E and W as requested by local unit. Night shift is patrolling the Sterling Highway and monitoring smoke conditions, due to increased fire activity in Division P and L. Alaska State Troopers are monitoring and delaying traffic due to heavy smoke on the Sterling Highway.

Daily Report From: 07/06

No Acreage Change Since 07/05

L9HA Lat: **62:59:49.2** Status: S/U Acres: **15,000.0** Option: **Limited**
913133 Lon: **141:03:37.2** Personnel: **10** Start Date: **05/21** Area: **TAS**
Owner: **State** Unit: **AKAKS-Alaska-Other**
133 Name: **McArthur Creek** Cause: **Lightning**

Update per Fire 133 IC: More perimeter work today removing brush from the interior more structure protection looking good. Fire behavior fire picking up to the southeast and up on the northern finger nothing significant and the wind is pushing it away to the east. Gary told Travis about the modis dots over the last 24 hours showing significant spread to the west and southwest. It's jumped that floating swamp by Buzzeez lake

These fires are currently in monitor status. Monitoring schedules are based on defined timeframes, but are dependent on available resources, and weather conditions. When monitoring occurs, information will be updated.

Last Report: 07/05 0.1 Acreage On 07/05
MDZ5 Lat: **62:09:02.4** Status: **U/C** Acres: **0.1** Option: **Critical**
901441 Lon: **149:58:50.4** Start Date: **07/05** Area: **MSS**
 Owner: **Private** Unit: **AKPRI-Private**
441 Name: **Sawyers** Cause: **Human**

Daily Report From: 07/06 No Acreage Change Since 07/05
903440 Lat: **59:42:18.6** Status: **U/C** Acres: **0.1** Option: **Critical**
 Lon: **151:43:17.4** Start Date: **07/05** Area: **KKS**
 Owner: **Private** Unit: **AKPRI-Private**
440 Name: **Karen Circle** Cause: **Human**

The fire was checked, no heat or smoke found.

Last Report: 07/05 0.1 Acreage On 07/05
MDU5 Lat: **58:22:33.0** Status: **U/C** Acres: **0.1** Option: **Full**
931437 Lon: **134:35:54.0** Start Date: **07/05** Area: **TNF**
PNMDU5 Owner: **County** Unit: **AKAKS-Juneau, City and Borough of**
437 Name: **RIVER BEND** Cause: **Human**

Daily Report From: 07/06 No Acreage Change Since 07/05
MDK5 Lat: **61:47:11.8** Status: **U/C** Acres: **0.3** Option: **Critical**
914434 Lon: **145:10:07.5** Start Date: **07/04** Area: **CRS**
PNMDK5 Owner: **BLM** Unit: **AKGLD-Glenallen Field Office**
434 Name: **Willow Lake** Cause: **Undetermined**

Last Report: 07/04 0.1 Acreage On 07/04
MDH3 Lat: **55:16:09.5** Status: **U/U** Acres: **0.1** Option: **Unknown**
904433 Lon: **160:40:29.6** Start Date: **07/04** Area: **SWS**
PNMDH3 Owner: **USFWS** Unit: **AKAMR-Alaska Maritime National Wildlife Refuge**
433 Name: **Unga Island** Cause: **Undetermined**

Last Report: 07/03 0.1 Acreage On 07/03
MC87 Lat: **66:34:25.7** Status: **U/U** Acres: **0.1** Option: **Critical**
 Lon: **145:16:38.6** Start Date: **07/03** Area: **UYD**
 Owner: **OthFed** Unit: **AKXXX-U.S. Federal Aviation Administration**
431 Name: **FYU VOR** Cause: **Human**

Daily Report From: 07/06 1,100.0 Acreage Change Since 07/02
MC57 Lat: **66:32:17.6** Status: **U/U** Acres: **1,200.0** Option: **Limited**
 Lon: **141:40:35.8** Start Date: **07/02** Area: **UYD**
 Owner: **BLM** Unit: **AKEID-Eastern Interior Field Office**
424 Name: **Tettjajik Creek** Cause: **Lightning**

N9011N performed reconnaissance and reported this fire to be 70% active running to the south in spruce/hardwood mix and has grown 1100 acres since last report. Fire is currently 2 miles from nearest allotment.

These fires are currently in monitor status. Monitoring schedules are based on defined timeframes, but are dependent on available resources, and weather conditions. When monitoring occurs, information will be updated.

Last Report: 07/02 No Acreage Change Since 07/01
 Lat: **56:09:18.0** Status: **U/U** Acres: **0.3** Option: **Modified**
 Lon: **132:02:59.0** Start Date: **06/30** Area: **TNF**
P0EK7Q Owner: **USFS** Unit: **AKTNF-Tongass National Forest**
419 Name: **South Cove** Cause: **Lightning**

Last Report: 06/26 24.7 Acreage On 06/26
 Lat: **63:53:23.1** Status: **U/U** Acres: **24.7** Option: **Limited**
911418 Lon: **146:59:09.6** Start Date: **06/20** Area: **FAS**
 Owner: **State** Unit: **AKAKS-Alaska-Other**
418 Name: **Little Delta** Cause: **Lightning**

Last Report: 07/01 No Acreage Change Since 06/30
MC05 Lat: **63:02:00.4** Status: **U/C** Acres: **1.0** Option: **Full**
913417 Lon: **142:07:41.8** Start Date: **06/30** Area: **TAS**
 Owner: **ANCSA** Unit: **AKDYN-Doyon, Limited**
417 Name: **Big John** Cause: **Lightning**

Daily Report From: 07/06 No Acreage Change Since 07/02
MC0S Lat: **60:28:28.8** Status: **U/C** Acres: **0.5** Option: **Full**
903413 Lon: **150:38:30.6** Start Date: **06/30** Area: **KKS**
 Owner: **Private** Unit: **AKPRI-Private**
413 Name: **Killey River** Cause: **Human**

The fire was checked, no visible smoke.

Last Report: 07/04 No Acreage Change Since 07/02
MCX9 Lat: **66:16:12.1** Status: **U/U** Acres: **50.0** Option: **Critical**
 Lon: **145:50:01.3** Start Date: **06/29** Area: **UYD**
 Owner: **ANCSA** Unit: **AKVLN-Tihteet' aii, Incorporated**
411 Name: **Birch Creek Dump** Cause: **Human**

Daily Report From: 07/06 209.0 Acreage Change Since 07/05
MCT8 Lat: **64:08:41.6** Status: **U/U** Acres: **500.0** Option: **Full**
912409 Lon: **146:16:52.4** Start Date: **06/29** Area: **DAS**
PNMCT8 Owner: **State** Unit: **AKAKS-Alaska-Other**
409 Name: **Rainbow 2** Cause: **Lightning**

Helicopter 230 flew a reconnaissance of the fire today. The fire perimeter is 50% active, backing into the wind with isolated torching. The acreage has been updated to 500 acres due to more accurate mapping, A fire suppression module is being mobilized to support this incident and should be in position to take command 7/8.

Last Report: 06/29 0.1 Acreage On 06/29
MCP1 Lat: **66:47:34.3** Status: **U/U** Acres: **0.1** Option: **Modified**
 Lon: **157:28:57.7** Start Date: **06/29** Area: **GAD**
 Owner: **BLM** Unit: **AKADD-Anchorage Field Office**
406 Name: **Black River** Cause: **Lightning**

These fires are currently in monitor status. Monitoring schedules are based on defined timeframes, but are dependent on available resources, and weather conditions. When monitoring occurs, information will be updated.

Daily Report From: 07/06 199.9 Acreage Change Since 07/04
MCA7 Lat: **64:56:23.4** Status: **U/U** Acres: **200.0** Option: **Limited**
 Lon: **153:39:48.3** Start Date: **06/27** Area: **TAD**
 Owner: **USFWS** Unit: **AKNOR-Nowitna National Wildlife Refuge**
397 Name: **Klatsuta** Cause: **Lightning**

Recon was flown in the area yet was unable to find this fire today.

Last Report: 07/04 No Acreage Change Since 07/02
MCC3 Lat: **63:53:36.1** Status: **U/C** Acres: **1.5** Option: **Full**
912396 Lon: **145:16:53.3** Start Date: **06/27** Area: **DAS**
PNMCC3 Owner: **State** Unit: **AKAKS-Alaska-Other**
396 Name: **Panoramic Fields 3** Cause: **Lightning**

Last Report: 07/05 No Acreage Change Since 07/03
MB8N Lat: **64:42:08.9** Status: **U/U** Acres: **2.0** Option: **Limited**
 Lon: **146:34:19.6** Start Date: **06/26** Area: **MID**
 Owner: **DOD** Unit: **AKFWQ-Fort Wainwright, Yukon TA**
393 Name: **Stuart Creek 2** Cause: **Lightning**

Last Report: 07/05 57.5 Acreage Change Since 07/03
MB8Q Lat: **65:24:28.4** Status: **U/U** Acres: **393.0** Option: **Limited**
 Lon: **142:35:51.0** Start Date: **06/26** Area: **UYD**
 Owner: **NPS** Unit: **AKYCP-Yukon-Charley Rivers National Preserve**
392 Name: **Biederman Bluff** Cause: **Lightning**

Last Report: 07/05 No Acreage Change Since 07/03
MB79 Lat: **64:45:20.8** Status: **U/U** Acres: **3,275.0** Option: **Limited**
 Lon: **146:27:47.5** Start Date: **06/26** Area: **MID**
 Owner: **DOD** Unit: **AKFWQ-Fort Wainwright, Yukon TA**
390 Name: **Beaver** Cause: **Lightning**

Daily Report From: 07/06 No Acreage Change Since 07/05
MB77 Lat: **63:30:00.0** Status: **U/U** Acres: **11,970.0** Option: **Limited**
 Lon: **151:44:58.2** Start Date: **06/26** Area: **TAD**
 Owner: **NPS** Unit: **AKDEP-Denali National Park**
389 Name: **Foraker** Cause: **Lightning**

Current allotment and structure protection measures are in place and resources are monitoring fire progression.

Daily Report From: 07/06 No Acreage Change Since 07/04
MB8C Lat: **63:53:23.7** Status: **U/C** Acres: **8.0** Option: **Modified**
912387 Lon: **145:18:42.2** Start Date: **06/26** Area: **DAS**
PNMB8C Owner: **State** Unit: **AKAKS-Alaska-Other**
387 Name: **Panoramic Fields 2** Cause: **Lightning**

Hooper Bay Power Squad checked on the fire today and no heat or smoke was found.

These fires are currently in monitor status. Monitoring schedules are based on defined timeframes, but are dependent on available resources, and weather conditions. When monitoring occurs, information will be updated.

Daily Report From: 07/06

No Acreage Change Since 06/28

MB7F Lat: **65:37:10.2** Status: **U/U** Acres: **3.0** Option: **Limited**
 Lon: **150:54:02.2** Start Date: **06/26** Area: **TAD**
 Owner: **BLM** Unit: **AKCYD-Central Yukon Field Office**
385 Name: **Twilight Creek** Cause: **Lightning**

Fire monitored by N309VS, unable to locate the fire.

Last Report: 06/26

0.4 Acreage Change Since 06/25

MB6B Lat: **65:28:58.6** Status: **U/U** Acres: **0.5** Option: **Limited**
 Lon: **156:41:21.8** Start Date: **06/25** Area: **GAD**
 Owner: **USFWS** Unit: **AKKUR-Koyukuk National Wildlife Refuge**
381 Name: **Duck Lake** Cause: **Lightning**

Last Report: 07/05

No Acreage Change Since 07/04

MB5X Lat: **67:29:34.8** Status: **U/C** Acres: **107.2** Option: **Full**
 Lon: **145:23:48.5** Start Date: **06/25** Area: **UYD**
 Owner: **ANCSA** Unit: **AKVLN-Venetie Indian And Neets Ai Corporation**
379 Name: **Christian River** Cause: **Lightning**

Last Report: 07/04

1,202.3 Acreage Change Since 07/01

MB47 Lat: **65:29:16.4** Status: **U/U** Acres: **1,887.3** Option: **Limited**
 Lon: **160:19:26.8** Start Date: **06/25** Area: **GAD**
 Owner: **BLM** Unit: **AKADD-Anchorage Field Office**
376 Name: **Kateel River** Cause: **Lightning**

Daily Report From: 07/06

No Acreage Change Since 07/05

MB2L Lat: **66:50:38.9** Status: **U/U** Acres: **32,254.0** Option: **Limited**
 Lon: **142:56:18.3** Start Date: **06/24** Area: **UYD**
 Owner: **USFWS** Unit: **AKARR-Arctic National Wildlife Refuge**
367 Name: **Frozen Calf** Cause: **Lightning**

Fire experienced significant growth to the south and east. Air attack, fire bosses, and a helicopter responded to the area of the Silver repeater to perform water drops. Fire was reported to have burned all around the repeater and water drops were effective at suppressing fire under the repeater. Helitack personnel were not able to engage due to the level of fire activity. At the time of this report the repeater was fully functional.

Daily Report From: 07/06

No Acreage Change Since 07/05

MB1Z Lat: **60:13:19.2** Status: **U/U** Acres: **33.2** Option: **Limited**
903363 Lon: **150:43:37.2** Start Date: **06/23** Area: **KKS**
 Owner: **USFWS** Unit: **AKKNR-Kenai National Wildlife Refuge**
363 Name: **Bear Creek** Cause: **Lightning**

The fire was checked, no visible smoke.

Last Report: 07/05

No Acreage Change Since 07/03

MCZ0 Lat: **64:13:11.4** Status: **U/U** Acres: **1,900.0** Option: **Limited**
911358 Lon: **147:19:06.0** Start Date: **06/22** Area: **FAS**
PNNMCZ0 Owner: **State** Unit: **AKAKS-Alaska-Other**
358 Name: **Dry Creek** Cause: **Lightning**

These fires are currently in monitor status. Monitoring schedules are based on defined timeframes, but are dependent on available resources, and weather conditions. When monitoring occurs, information will be updated.

Last Report: 07/02 No Acreage Change Since 06/25
MB1D Lat: **66:47:24.0** Status: **U/U** Acres: **300.0** Option: **Limited**
 Lon: **141:13:10.9** Start Date: **06/23** Area: **UYD**
 Owner: **BLM** Unit: **AKEID-Eastern Interior Field Office**
357 Name: **Fort Creek** Cause: **Lightning**

Last Report: 07/05 No Acreage Change Since 06/25
MB0Z Lat: **67:12:10.0** Status: **U/U** Acres: **0.1** Option: **Limited**
931356 Lon: **152:17:52.1** Start Date: **06/23** Area: **TAD**
 Owner: **State** Unit: **AKAKS-Alaska-Other**
356 Name: **Malamute** Cause: **Lightning**

Daily Report From: 07/06 No Acreage Change Since 07/02
MB0B Lat: **66:34:53.0** Status: **U/U** Acres: **0.1** Option: **Full**
 Lon: **143:16:37.9** Start Date: **06/22** Area: **UYD**
 Owner: **USFWS** Unit: **AKYFR-Yukon Flats National Wildlife Refuge**
353 Name: **False Alarm 024** Cause: **Lightning**

N9011N performed reconnaissance of the area and was unable to locate, this fire is a false alarm.

Daily Report From: 07/06 20,179.3 Acreage Change Since 07/05
MCR5 Lat: **63:00:59.4** Status: **U/U** Acres: **59,359.0** Option: **Limited**
904352 Lon: **157:20:21.6** Start Date: **06/22** Area: **SWS**
PNMCR5 Owner: **State** Unit: **AKAKS-Alaska-Other**
352 Name: **Hurst Creek** Cause: **Lightning**

Forestry personnel finished tying in around structure. The fire was flown early afternoon by 222ME who reported it to be 70% active, rank 3, creeping, backing, with winds 8-10 out of the NE. The fire had jumped the Dishna in several locations but was holding in an oxbow. The fire was flown again at 2227, it was putting up a big column but observers were unable to get a clear picture due to heavy smoke.

Last Report: 07/05 No Acreage Change Since 07/04
MBZ6 Lat: **66:18:35.5** Status: **U/U** Acres: **11,773.4** Option: **Limited**
931348 Lon: **144:03:11.9** Start Date: **06/22** Area: **UYD**
 Owner: **State** Unit: **AKAKS-Alaska-Other**
348 Name: **Tractor Trail 2** Cause: **Lightning**

Last Report: 07/04 No Acreage Change Since 07/03
MBY8 Lat: **66:34:24.0** Status: **U/C** Acres: **45.0** Option: **Full**
932342 Lon: **143:06:06.1** Start Date: **06/22** Area: **UYD**
 Owner: **USFWS** Unit: **AKYFR-Yukon Flats National Wildlife Refuge**
342 Name: **Tiinkdhul Lake** Cause: **Lightning**

Last Report: 06/23 No Acreage Change Since 06/22
MBY6 Lat: **64:40:04.8** Status: **U/U** Acres: **2.0** Option: **Full**
 Lon: **156:22:17.0** Start Date: **06/22** Area: **GAD**
 Owner: **ANCSA** Unit: **AKVLN-Gana-a `Yoo, Limited**
340 Name: **Whiskey Creek** Cause: **Human**

These fires are currently in monitor status. Monitoring schedules are based on defined timeframes, but are dependent on available resources, and weather conditions. When monitoring occurs, information will be updated.

Last Report: 07/05 -0.9 Acreage Change Since 06/25
MBY2 Lat: **67:03:26.0** Status: **U/U** Acres: **1.0** Option: **Limited**
931338 Lon: **152:13:31.1** Start Date: **06/22** Area: **TAD**
 Owner: **State** Unit: **AKAKS-Alaska-Other**
338 Name: **Alatna Hills** Cause: **Lightning**

Last Report: 07/02 No Acreage Change Since 06/28
MB0R Lat: **61:07:48.0** Status: **U/U** Acres: **178.0** Option: **Limited**
904336 Lon: **163:14:24.0** Start Date: **06/22** Area: **SWS**
 Owner: **USFWS** Unit: **AKYDR-Yukon Delta National Wildlife Refuge**
336 Name: **Takslesluk Lake** Cause: **Lightning**

Last Report: 07/03 438.0 Acreage Change Since 07/02
MBV1 Lat: **65:49:45.6** Status: **U/U** Acres: **2,276.0** Option: **Limited**
 Lon: **146:57:07.9** Start Date: **06/22** Area: **UYD**
 Owner: **BLM** Unit: **AKEID-White Mountains National Recreation Area**
329 Name: **Victoria Mountain** Cause: **Lightning**

Last Report: 06/23 -0.9 Acreage Change Since 06/22
MBU7 Lat: **65:49:47.5** Status: **U/C** Acres: **0.1** Option: **Limited**
 Lon: **160:04:40.1** Start Date: **06/21** Area: **GAD**
 Owner: **BLM** Unit: **AKADD-Anchorage Field Office**
328 Name: **North Fork Buckland River 2** Cause: **Lightning**

Daily Report From: 07/06 15,900.0 Acreage Change Since 07/05
MBT1 Lat: **65:41:57.0** Status: **U/U** Acres: **115,000.0** Option: **Limited**
931324 Lon: **148:21:33.1** Start Date: **06/21** Area: **UYD**
PNMBT1 Owner: **State** Unit: **AKAKS-Alaska-Other**
324 Name: **Hess Creek** Cause: **Lightning**

Structure protection is in place and will be monitored overnight. Acres increase to 115,000.

Last Report: 07/05 No Acreage Change Since 07/01
MBT0 Lat: **66:08:07.4** Status: **U/U** Acres: **80.0** Option: **Limited**
 Lon: **146:15:20.6** Start Date: **06/21** Area: **UYD**
 Owner: **USFWS** Unit: **AKYFR-Yukon Flats National Wildlife Refuge**
322 Name: **Beaver Creek** Cause: **Lightning**

Last Report: 06/30 8,393.0 Acreage Change Since 06/29
MBS9 Lat: **65:48:46.7** Status: **U/U** Acres: **17,985.0** Option: **Limited**
 Lon: **146:09:41.1** Start Date: **06/21** Area: **UYD**
 Owner: **USFWS** Unit: **AKYFR-Yukon Flats National Wildlife Refuge**
321 Name: **Little Crazy Mountain** Cause: **Lightning**

Last Report: 07/03 No Acreage Change Since 07/02
MBS0 Lat: **64:45:01.0** Status: **U/U** Acres: **17.0** Option: **Modified**
931318 Lon: **150:20:57.8** Start Date: **06/21** Area: **TAD**
 Owner: **State** Unit: **AKAKS-Alaska-Other**
318 Name: **Iksgiza** Cause: **Lightning**

These fires are currently in monitor status. Monitoring schedules are based on defined timeframes, but are dependent on available resources, and weather conditions. When monitoring occurs, information will be updated.

Daily Report From: 07/06 203.6 Acreage Change Since 07/04
MBR8 Lat: **64:37:31.7** Status: **U/U** Acres: **542.5** Option: **Limited**
931317 Lon: **150:54:25.6** Start Date: **06/21** Area: **TAD**
 Owner: **State** Unit: **AKAKS-Alaska-Other**
317 Name: **Snowshoe Creek** Cause: **Lightning**

Fire acres have been updated with a newer perimeter and is currently making a push to the south.

Last Report: 07/01 No Acreage Change Since 06/24
MBR5 Lat: **64:54:18.6** Status: **U/U** Acres: **267.0** Option: **Limited**
 Lon: **153:16:54.1** Start Date: **06/21** Area: **TAD**
 Owner: **USFWS** Unit: **AKNOR-Nowitna National Wildlife Refuge**
316 Name: **Little Mud River** Cause: **Lightning**

Last Report: 06/30 891.9 Acreage Change Since 06/26
MBM6 Lat: **65:21:14.0** Status: **U/U** Acres: **892.0** Option: **Limited**
931310 Lon: **162:17:11.4** Start Date: **06/20** Area: **GAD**
 Owner: **State** Unit: **AKAKS-Alaska-Other**
310 Name: **Koyuk River** Cause: **Lightning**

Last Report: 06/23 -89.5 Acreage Change Since 06/22
MBL8 Lat: **67:45:39.4** Status: **U/C** Acres: **289.5** Option: **Full**
 Lon: **162:32:19.0** Start Date: **06/20** Area: **GAD**
 Owner: **NPS** Unit: **AKNOP-Noatak National Preserve**
307 Name: **Noatak River** Cause: **Lightning**

Last Report: 06/20 50.0 Acreage On 06/20
MBL6 Lat: **65:45:59.1** Status: **U/U** Acres: **50.0** Option: **Limited**
 Lon: **154:55:33.2** Start Date: **06/20** Area: **GAD**
 Owner: **USFWS** Unit: **AKKUR-Koyukuk National Wildlife Refuge**
306 Name: **Fry Island** Cause: **Lightning**

Last Report: 07/05 6,744.9 Acreage Change Since 06/29
MBL4 Lat: **64:19:03.6** Status: **U/U** Acres: **12,559.9** Option: **Limited**
931305 Lon: **152:10:15.6** Start Date: **06/20** Area: **TAD**
 Owner: **BLM** Unit: **AKCYD-Central Yukon Field Office**
305 Name: **Wilderness** Cause: **Lightning**

Daily Report From: 07/06 No Acreage Change Since 06/23
MBL3 Lat: **65:48:08.9** Status: **U/U** Acres: **200.0** Option: **Limited**
 Lon: **159:58:51.6** Start Date: **06/20** Area: **GAD**
 Owner: **BLM** Unit: **AKADD-Anchorage Field Office**
304 Name: **North Fork Buckland River 1** Cause: **Lightning**

Agency aircraft 864SF flew over the fire and reported there was no visible smokes.

Last Report: 06/27 3.4 Acreage Change Since 06/26
MBL5 Lat: **62:51:03.0** Status: **U/C** Acres: **93.4** Option: **Full**
913303 Lon: **142:07:16.0** Start Date: **06/20** Area: **TAS**
 Owner: **ANCSA** Unit: **AKDYN-Doyon, Limited**
303 Name: **Northway Dot** Cause: **Lightning**

These fires are currently in monitor status. Monitoring schedules are based on defined timeframes, but are dependent on available resources, and weather conditions. When monitoring occurs, information will be updated.

Last Report: 07/02 733.8 Acreage Change Since 07/01
MBL1 Lat: **65:45:34.2** Status: **U/U** Acres: **3,237.8** Option: **Limited**
 Lon: **159:53:08.5** Start Date: **06/20** Area: **GAD**
 Owner: **BLM** Unit: **AKADD-Anchorage Field Office**
302 Name: **South Fork Buckland River** Cause: **Lightning**

Last Report: 06/20 0.3 Acreage On 06/20
MBH9 Lat: **65:10:49.2** Status: **U/U** Acres: **0.3** Option: **Modified**
 Lon: **165:09:37.4** Start Date: **06/20** Area: **GAD**
 Owner: **ANCSA** Unit: **AKVLN-Mary's Igloo Native Corporation**
299 Name: **Imuruk Bason** Cause: **Lightning**

Last Report: 06/20 128.4 Acreage On 06/20
MBH3 Lat: **65:55:49.9** Status: **U/U** Acres: **128.4** Option: **Limited**
 Lon: **165:50:35.5** Start Date: **06/20** Area: **GAD**
 Owner: **State** Unit: **AKAKS-Alaska-Other**
297 Name: **Sango Creek** Cause: **Lightning**

Last Report: 06/30 165.4 Acreage Change Since 06/25
MBE9 Lat: **66:01:15.0** Status: **U/U** Acres: **2,338.4** Option: **Limited**
 Lon: **160:27:37.8** Start Date: **06/19** Area: **GAD**
 Owner: **BLM** Unit: **AKADD-Anchorage Field Office**
294 Name: **Buckland 3** Cause: **Lightning**

Last Report: 06/20 1.8 Acreage Change Since 06/19
MBE8 Lat: **66:11:49.2** Status: **U/U** Acres: **4.8** Option: **Modified**
 Lon: **160:53:27.6** Start Date: **06/19** Area: **GAD**
 Owner: **ANCSA** Unit: **AKVLN-Buckland Nunachiak Corporation**
293 Name: **Buckland 2** Cause: **Lightning**

Last Report: 06/27 -10.0 Acreage Change Since 06/26
MBE7 Lat: **66:09:36.0** Status: **U/C** Acres: **1,541.0** Option: **Modified**
932292 Lon: **161:14:24.7** Start Date: **06/19** Area: **GAD**
 Owner: **BLM** Unit: **AKADD-Anchorage Field Office**
292 Name: **Buckland 1** Cause: **Lightning**

Last Report: 06/28 33.6 Acreage Change Since 06/20
MBE5 Lat: **65:24:26.5** Status: **U/U** Acres: **37.6** Option: **Limited**
 Lon: **162:30:50.1** Start Date: **06/19** Area: **GAD**
 Owner: **State** Unit: **AKAKS-Alaska-Other**
287 Name: **Kuzitrin River 9** Cause: **Lightning**

Last Report: 06/20 No Acreage Change Since 06/19
MBE3 Lat: **65:12:41.5** Status: **U/U** Acres: **0.1** Option: **Modified**
 Lon: **164:26:21.5** Start Date: **06/19** Area: **GAD**
 Owner: **BLM** Unit: **AKADD-Anchorage Field Office**
285 Name: **Kuzitrin River 4** Cause: **Lightning**

These fires are currently in monitor status. Monitoring schedules are based on defined timeframes, but are dependent on available resources, and weather conditions. When monitoring occurs, information will be updated.

Last Report: 06/26 No Acreage Change Since 06/20
MBD7 Lat: **65:20:48.1** Status: **U/U** Acres: **2.0** Option: **Limited**
 Lon: **164:00:25.6** Start Date: **06/19** Area: **GAD**
 Owner: **BLM** Unit: **AKADD-Anchorage Field Office**
282 Name: **Kuzitrin River 6** Cause: **Lightning**

Last Report: 06/20 0.4 Acreage Change Since 06/19
MBD9 Lat: **65:16:37.3** Status: **U/U** Acres: **0.5** Option: **Modified**
 Lon: **164:30:02.5** Start Date: **06/19** Area: **GAD**
 Owner: **BLM** Unit: **AKADD-Anchorage Field Office**
281 Name: **Kuzitrin River 1** Cause: **Lightning**

Last Report: 06/26 9.9 Acreage Change Since 06/25
MBD5 Lat: **65:22:30.4** Status: **U/U** Acres: **10.0** Option: **Limited**
 Lon: **164:24:06.1** Start Date: **06/19** Area: **GAD**
 Owner: **BLM** Unit: **AKADD-Anchorage Field Office**
279 Name: **Kuzitrin River 5** Cause: **Lightning**

Last Report: 06/26 14.0 Acreage Change Since 06/21
MBC4 Lat: **65:55:47.2** Status: **U/C** Acres: **131.0** Option: **Modified**
931271 Lon: **162:19:31.1** Start Date: **06/19** Area: **GAD**
 Owner: **ANCSA** Unit: **AKVLN-Deering Ipnatchiak Corporation**
271 Name: **Kugruk River 2** Cause: **Lightning**

Last Report: 06/26 2,082.5 Acreage Change Since 06/21
MBC3 Lat: **65:47:40.4** Status: **U/U** Acres: **2,707.0** Option: **Modified**
931270 Lon: **162:18:37.1** Start Date: **06/19** Area: **GAD**
 Owner: **State** Unit: **AKAKS-Alaska-Other**
270 Name: **Kugruk River 1** Cause: **Lightning**

Last Report: 06/28 No Acreage Change Since 06/22
MBB0 Lat: **60:38:18.7** Status: **U/U** Acres: **16.0** Option: **Full**
904268 Lon: **162:49:51.1** Start Date: **06/18** Area: **SWS**
 Owner: **ANCSA** Unit: **AKVLN-Napakiak Corporation**
268 Name: **Meroyuk River** Cause: **Lightning**

Last Report: 07/02 1.5 Acreage Change Since 06/28
MBB1 Lat: **60:24:49.6** Status: **U/U** Acres: **46.5** Option: **Limited**
904267 Lon: **163:03:59.7** Start Date: **06/18** Area: **SWS**
 Owner: **USFWS** Unit: **AKYDR-Yukon Delta National Wildlife Refuge**
267 Name: **Tagayarak River** Cause: **Lightning**

Last Report: 07/02 No Acreage Change Since 06/22
MBA4 Lat: **60:34:31.0** Status: **U/U** Acres: **24.0** Option: **Full**
904266 Lon: **161:51:46.0** Start Date: **06/19** Area: **SWS**
 Owner: **ANCSA** Unit: **AKVLN-Napaskiak Corporation**
266 Name: **Pichmeof Lake** Cause: **Lightning**

These fires are currently in monitor status. Monitoring schedules are based on defined timeframes, but are dependent on available resources, and weather conditions. When monitoring occurs, information will be updated.

Last Report: 06/28 473.7 Acreage Change Since 06/21
MA9J Lat: **62:18:05.9** Status: **U/U** Acres: **673.7** Option: **Limited**
 Lon: **161:37:31.1** Start Date: **06/18** Area: **GAD**
 Owner: **USFWS** Unit: **AKYDR-Yukon Delta National Wildlife Refuge**
264 Name: **Wolf Creek Mountain** Cause: **Lightning**

Last Report: 06/21 No Acreage Change Since 06/19
MA7F Lat: **64:01:21.8** Status: **U/C** Acres: **11.0** Option: **Modified**
931260 Lon: **159:06:01.1** Start Date: **06/17** Area: **GAD**
 Owner: **State** Unit: **AKAKS-Alaska-Other**
260 Name: **Stink Creek** Cause: **Lightning**

Daily Report From: 07/06 1,467.0 Acreage Change Since 07/03
904250 Lat: **63:24:00.0** Status: **U/U** Acres: **1,504.0** Option: **Limited**
 Lon: **155:02:09.5** Start Date: **06/14** Area: **SWS**
 Owner: **State** Unit: **AKAKS-Alaska-Other**
250 Name: **Sunshine Mountains** Cause: **Lightning**

The fire was flown by detection and mapping personnel and reported as 15% active with 10-15-foot flame lengths, smoldering, creeping, and group torching were observed. A 20 acre area of the was active and spreading to the southeast with light winds. The fire was flown again at 2050, it was burning at a rank 5, running, torching, and crowning. The head of the fire was approx. 2000 acres, 80 to 100-foot flames, spreading 30-50 chains per hour. Fuels are continuous black spruce for 3 -4 miles until it gets into some swampier terrain. The fire was spotting ¼ to ½ mile ahead and bumping up against an old burn scar on the west. At 2135 the fire head had slip into two, each making their own run. Phenomenal fire behavior was observed.

Last Report: 07/05 No Acreage Change Since 07/03
MAY0 Lat: **64:41:05.7** Status: **U/U** Acres: **268.4** Option: **Limited**
 Lon: **146:33:53.3** Start Date: **06/14** Area: **MID**
 Owner: **DOD** Unit: **AKFWQ-Fort Wainwright, Yukon TA**
248 Name: **Tower** Cause: **Human**

Last Report: 06/28 No Acreage Change Since 06/19
MAR7 Lat: **60:57:11.7** Status: **U/C** Acres: **78.0** Option: **Full**
904245 Lon: **160:57:24.2** Start Date: **06/13** Area: **SWS**
PNMAR7 Owner: **ANCSA** Unit: **AKVLN-Kokarmut Corporation**
245 Name: **Kisarlik River** Cause: **Lightning**

Last Report: 06/28 No Acreage Change Since 06/21
MAR6 Lat: **60:53:03.8** Status: **U/U** Acres: **46.5** Option: **Full**
904244 Lon: **162:42:31.9** Start Date: **06/13** Area: **SWS**
 Owner: **ANCSA** Unit: **AKVLN-Kasigluk, Incorporated**
244 Name: **Nunavakpak Lake** Cause: **Lightning**

Last Report: 06/28 No Acreage Change Since 06/21
MAK0 Lat: **60:30:01.2** Status: **U/U** Acres: **1.5** Option: **Full**
904241 Lon: **161:39:07.8** Start Date: **06/12** Area: **SWS**
PNMAK0 Owner: **ANCSA** Unit: **AKVLN-Oscarville Native Corporation**
241 Name: **Eek Lake** Cause: **Lightning**

These fires are currently in monitor status. Monitoring schedules are based on defined timeframes, but are dependent on available resources, and weather conditions. When monitoring occurs, information will be updated.

Last Report: 07/02 141.6 Acreage Change Since 06/28
MAJ7 Lat: **60:41:25.8** Status: **U/U** Acres: **3,781.6** Option: **Limited**
904240 Lon: **160:44:45.6** Start Date: **06/12** Area: **SWS**
PNMAJ7 Owner: **USFWS** Unit: **AKYDR-Yukon Delta National Wildlife Refuge**
240 Name: **Little Kasigluk** Cause: **Lightning**

Last Report: 06/19 No Acreage Change Since 06/18
MAC7 Lat: **64:50:04.3** Status: **U/C** Acres: **82.5** Option: **Modified**
Lon: **160:34:39.0** Start Date: **06/11** Area: **GAD**
Owner: **BLM** Unit: **AKADD-Anchorage Field Office**
232 Name: **Inglutalik River** Cause: **Lightning**

Last Report: 07/02 No Acreage Change Since 06/21
904227 Lat: **61:05:19.5** Status: **U/U** Acres: **776.0** Option: **Limited**
Lon: **157:53:02.6** Start Date: **06/11** Area: **SWS**
Owner: **State** Unit: **AKAKS-Alaska-Other**
227 Name: **Bakbuk Creek** Cause: **Lightning**

Last Report: 06/28 -248.0 Acreage Change Since 06/23
MAA8 Lat: **62:01:40.8** Status: **U/C** Acres: **5,084.0** Option: **Full**
932224 Lon: **161:33:04.7** Start Date: **06/11** Area: **GAD**
Owner: **BLM** Unit: **AKADD-Anchorage Field Office**
224 Name: **Kuyukutuk River** Cause: **Lightning**

Last Report: 06/15 No Acreage Change Since 06/14
L99U Lat: **66:56:48.3** Status: **U/U** Acres: **22.8** Option: **Limited**
931221 Lon: **155:02:16.8** Start Date: **06/10** Area: **GAD**
Owner: **County** Unit: **AKAKS-Northwest Arctic Borough**
221 Name: **Lake Minakokosa** Cause: **Human**

Daily Report From: 07/06 No Acreage Change Since 07/01
L987 Lat: **65:14:37.6** Status: **U/U** Acres: **83,546.1** Option: **Limited**
Lon: **160:06:06.5** Start Date: **06/10** Area: **GAD**
Owner: **BLM** Unit: **AKADD-Anchorage Field Office**
218 Name: **North River** Cause: **Lightning**

Agency aircraft 864SF flew the fire and reported that it is heating up on the west side and burning at a moderate rate of spread to the west in black spruce and tundra, 5-30 ft flame lengths were observed with isolated and group torching.

Last Report: 06/26 No Acreage Change Since 06/13
L98V Lat: **64:59:06.4** Status: **U/C** Acres: **21.4** Option: **Full**
Lon: **161:39:25.6** Start Date: **06/10** Area: **GAD**
Owner: **ANCSA** Unit: **AKVLN-Elim Native Corporation**
216 Name: **Darby Mtns** Cause: **Lightning**

These fires are currently in monitor status. Monitoring schedules are based on defined timeframes, but are dependent on available resources, and weather conditions. When monitoring occurs, information will be updated.

Daily Report From: 07/06

No Acreage Change Since 07/02

L976 Lat: **65:48:07.9** Status: **U/U** Acres: **14,000.0** Option: **Limited**
 Lon: **145:48:30.6** Start Date: **06/09** Area: **UYD**
 Owner: **BLM** Unit: **AKEID-Steese National Conservation Area**
212 Name: **Marr** Cause: **Lightning**

N9011N performed reconnaissance and reported it to be 100% active smoldering, creeping, backing and running in spruce/hardwood mix. Nearest allotment is 2.5 miles from the fire, there has been little change in the past 7 days.

Daily Report From: 07/06

No Acreage Change Since 06/23

L975 Lat: **65:53:09.6** Status: **U/U** Acres: **1.3** Option: **Limited**
 Lon: **152:00:31.0** Start Date: **06/09** Area: **TAD**
 Owner: **BLM** Unit: **AKCYD-Central Yukon Field Office**
211 Name: **Trouble Mountain** Cause: **Lightning**

Fire was has shown any activity.

Last Report: 06/11

-3.6 Acreage Change Since 06/10

L97L Lat: **63:50:06.0** Status: **U/U** Acres: **200.0** Option: **Full**
 Lon: **160:30:52.9** Start Date: **06/09** Area: **GAD**
 Owner: **ANCSA** Unit: **AKVLN-Unalakleet Native Corporation**
207 Name: **South River Hills** Cause: **Lightning**

Last Report: 06/29

-18.2 Acreage Change Since 06/25

MAN9 Lat: **65:18:13.7** Status: **U/U** Acres: **181.8** Option: **Limited**
911201 Lon: **146:35:20.1** Start Date: **06/08** Area: **FAS**
 Owner: **State** Unit: **AKAKS-Alaska-Other**
201 Name: **Cripple Creek** Cause: **Lightning**

Last Report: 06/13

-2.1 Acreage Change Since 06/11

L96L Lat: **63:36:58.5** Status: **U/U** Acres: **112.9** Option: **Limited**
 Lon: **157:58:58.4** Start Date: **06/08** Area: **GAD**
 Owner: **USFWS** Unit: **AKINR-Innoko National Wildlife Refuge**
199 Name: **Innoko River** Cause: **Lightning**

Last Report: 07/02

No Acreage Change Since 07/01

L946 Lat: **60:21:50.5** Status: **U/C** Acres: **14.2** Option: **Full**
903191 Lon: **151:04:22.4** Start Date: **06/07** Area: **KKS**
 Owner: **USFWS** Unit: **AKKNR-Kenai National Wildlife Refuge**
191 Name: **Coal Creek** Cause: **Lightning**

Last Report: 06/06

0.1 Acreage On 06/06

L93Y Lat: **60:40:27.6** Status: **U/U** Acres: **0.1** Option: **Limited**
903186 Lon: **150:20:46.7** Start Date: **06/06** Area: **KKS**
 Owner: **USFWS** Unit: **AKKNR-Kenai National Wildlife Refuge**
186 Name: **Bear Lake** Cause: **Lightning**

These fires are currently in monitor status. Monitoring schedules are based on defined timeframes, but are dependent on available resources, and weather conditions. When monitoring occurs, information will be updated.

Daily Report From: 07/06 No Acreage Change Since 06/23
L93W Lat: **65:58:16.2** Status: **U/U** Acres: **19.7** Option: **Limited**
 Lon: **152:03:11.9** Start Date: **06/06** Area: **TAD**
 Owner: **BLM** Unit: **AKCYD-Central Yukon Field Office**
182 Name: **Gates** Cause: **Lightning**

Fire was unable to be located when 9VS flew over the area.

Last Report: 07/01 No Acreage Change Since 06/28
L92P Lat: **60:04:57.7** Status: **U/C** Acres: **126.0** Option: **Critical**
903179 Lon: **151:11:03.3** Start Date: **06/05** Area: **KKS**
PNL92P Owner: **State** Unit: **AKAKS-Alaska-Other**
179 Name: **Tustumena Lake** Cause: **Lightning**

Daily Report From: 07/06 8,182.2 Acreage Change Since 07/05
MCS3 Lat: **63:18:27.2** Status: **U/U** Acres: **64,113.0** Option: **Limited**
904174 Lon: **157:23:16.4** Start Date: **06/05** Area: **SWS**
PNMCS3 Owner: **State** Unit: **AKAKS-Alaska-Other**
174 Name: **Old Grouch Top** Cause: **Lightning**

The fire was flown by 222ME in the early afternoon who reported it to be 30% active, smoldering, creeping, backing, running and torching. Most of the activity was on the East side of the Dishna, the South perimeter was running under NE winds, 8-10 mph with little growth to the North.

Daily Report From: 07/06 No Acreage Change Since 06/09
L9W2 Lat: **66:08:40.0** Status: **U/U** Acres: **0.1** Option: **Modified**
 Lon: **151:51:18.4** Start Date: **06/02** Area: **TAD**
 Owner: **USFWS** Unit: **AKKAR-Kanuti National Wildlife Refuge**
164 Name: **Old Dummy Lake** Cause: **Lightning**

Fire was unable to be located when 9VS flew over the area.

Daily Report From: 07/06 No Acreage Change Since 06/26
L9GV Lat: **65:20:17.4** Status: **U/U** Acres: **1,661.0** Option: **Limited**
931132 Lon: **154:35:49.2** Start Date: **05/21** Area: **TAD**
 Owner: **State** Unit: **AKAKS-Alaska-Other**
132 Name: **Melozitna** Cause: **Lightning**

Fire reconnaissance conducted by 9VS today, no activity.

Last Report: 07/01 No Acreage Change Since 06/27
L8P7 Lat: **63:54:22.7** Status: **U/U** Acres: **34,499.0** Option: **Limited**
932077 Lon: **146:00:07.6** Start Date: **04/30** Area: **MID**
PDL8P7 Owner: **DOD** Unit: **AKFWQ-Fort Wainwright, Donnelly TA**
077 Name: **Oregon Lakes** Cause: **Human**

Last Report: 01/01 0.1 Acreage On 01/01
KU13 Lat: **65:01:36.4** Status: **U/U** Acres: **0.1** Option: **Modified**
 Lon: **141:15:00.9** Start Date: **01/01** Area: **UYD**
 Owner: **ANCSA** Unit: **AKDYN-Doyon, Limited**
001 Name: **Windfall Mountain Overwinter** Cause: **Lightning**

Daily Report From: 07/06

No Acreage Change Since 07/04

Lat: **63:20:15.6** Status: **Out 07/06** Acres: **0.1** Option: **Critical**
913432 Lon: **142:59:19.2** Personnel: **12** Start Date: **07/04** Area: **TAS**
 Owner: **Private** Unit: **AKPRI-Private**
432 Name: **Motorhome** Cause: **Human**

This fire was declared out.

Daily Report From: 07/06

No Acreage Change Since 06/30

Lat: **63:20:38.6** Status: **Out 07/06** Acres: **0.1** Option: **Critical**
MCZ1 Lon: **143:00:56.8** Start Date: **06/30** Area: **TAS**
913412 Owner: **BIA** Unit: **AKAKA-Native Allotments**
412 Name: **Sanford Road** Cause: **Human**

Fire is reported out as of 7/6 @1425 by Tok Prevention.

Daily Report From: 07/06

No Acreage Change Since 06/28

Lat: **60:01:50.7** Status: **Out 07/06** Acres: **0.1** Option: **Critical**
MB66 Lon: **151:37:42.2** Start Date: **06/26** Area: **KKS**
903383 Owner: **Private** Unit: **AKPRI-Private**
383 Name: **Glenwood** Cause: **Human**

Fire called out at 1504.

Daily Report From: 07/06

No Acreage Change Since 07/05

Lat: **64:45:27.3** Status: **Out 07/06** Acres: **45.5** Option: **Modified**
MB0X Lon: **141:00:50.0** Start Date: **06/23** Area: **UYD**
 Owner: **ANCSA** Unit: **AKVLN-Hungwitchin Corporation**
355 Name: **Eagle** Cause: **Lightning**

Resources have demobilized from the incident and incident has been called out.

Daily Report From: 07/06

No Acreage Change Since 07/02

Lat: **66:37:39.6** Status: **Out 07/06** Acres: **10.2** Option: **Full**
MBY7 Lon: **143:16:37.9** Start Date: **06/22** Area: **UYD**
 Owner: **ANCSA** Unit: **AKDYN-Doyon, Limited**
341 Name: **Riffle** Cause: **Lightning**

N9011N performed reconnaissance and reported the fire to be out.

Last Report: 05/01

2,755.0 Acreage Change Since 04/30

Lat: **63:56:02.4** Status: **RX** Acres: **13,611.0** Option: **NOENTRY**
Lon: **145:36:09.6** Start Date: **02/08** Area: **MID**
Owner: **DOD** Unit: **AKFWQ-Fort Wainwright**
Name: **MID MIPR 2019** Cause: **Human**

RX1

Last Report: 05/09

4.0 Acreage On 05/09

Lat: **63:54:01.5** Status: **RX** Acres: **4.0** Option: **Full**
Lon: **145:17:28.6** Start Date: **05/09** Area: **DAS**
Owner: **State** Unit: **AKAKS-Alaska-Other**
Name: **BISON RX** Cause: **Human**

912DRX**DRX**

Alaska Interagency Coordination Center
Situation Report
Monday - 07/08/2019

Wildland Fires	New	Out	Active	Merged	YTD Fires	YTD Acres
Alaska Fire Service (AFS)	1	0	73	1	147	615,141.0
GAD (Galena Zone)	0	0	31	1	48	103,550.4
MID (Military)	0	0	5	0	42	39,679.5
TAD (Tanana Zone)	0	0	15	0	22	55,890.9
UYD (Upper Yukon Zone)	1	0	22	0	35	416,020.2
State of Alaska (DOF)	3	0	46	0	217	322,377.6
CRS (Copper River)	0	0	2	0	10	64.3
DAS (Delta)	0	0	3	0	13	1,204.7
FAS (Fairbanks)	0	0	8	0	30	21,061.1
KKS (Kenai)	1	0	9	0	46	97,073.6
MSS (AnchorageMatSu Area)	2	0	5	0	59	502.6
SWS (Southwest)	0	0	15	0	46	171,032.9
TAS (Tok)	0	0	4	0	13	31,438.4
Forest Service (USFS)	1	0	3	0	21	6.6
CGF (Chugach)	0	0	0	0	3	0.6
TNF (Tongass)	1	0	3	0	18	6.0
Statewide Totals	5	0	122	1	385	937,525.2

Active Wildfires:

Protection Summary:	CRI	FUL	MOD	LIM	NoEntry	TOTAL
AFS Protection:	2	8	15	49	0	74
DOF Protection:	10	15	2	18	0	45
USFS Protection:	1	1	1	0	0	3
Protection Totals:	13	24	18	67	0	122

Active Fires Status Summary

	Staffed		Unstaffed	
	Contained (S/C)	Uncontained (S/U)	Contained (U/C)	Uncontained (U/U)
AFS Protection:	0	8	10	55
DOF Protection:	1	10	14	21
USFS Protection:	0	0	2	1
Status Totals:	1	18	26	77

Active Fires Acreage Summary

	Acres	Acreage Change
5 New	60.6	
18 Staffed	398,313.1	56,075.7
99 Monitor	532,459.7	138,716.5
2 Prescribed	13,615.0	2,759.0
124 Fires	Total Acres: 944,448.4	

Prescribed Fires

	YTD Fires	YTD Acres	New	Active	Out Yesterday
Military	2	15,165.0	0	1	0
State of Alaska	1	4.0	0	1	0
Fuels Management Totals:	3	15,169.0	0	2	0

Cause Summary For All Fires (Includes Merged Fires But Not Prescribed Fires)

No Cause Entered:	6	428.7 Acres
Human:	194	35,426.8 Acres
Lightning:	185	901,669.7 Acres
Total:	385	937,525.2 Acres

Daily Report From: 07/07

0.3 Acreage On 07/07

MD54 Lat: **61:34:55.0** Status: **U/C** Acres: **0.3** Option: **Critical**
901453 Lon: **149:51:25.8** Start Date: **07/07** Area: **MSS**
PNMD54 Owner: **Private** Unit: **AKPRI-Private**
453 Name: **Rodgers** Cause: **Undetermined**

The fire started in a pile of wood approximately 100` from a private residence. Matcom, DOF engines, and Helitack responded. Due to the approaching end of Helitack's crew day, they did no bucket work but did scout the area, and then returned to base. Suppression efforts were successful.

Daily Report From: 07/07

0.1 Acreage On 07/07

MD45 Lat: **65:05:52.7** Status: **U/U** Acres: **0.1** Option: **Limited**
Lon: **141:38:22.9** Start Date: **07/07** Area: **UYD**
Owner: **NPS** Unit: **AKYCP-Yukon-Charley Rivers National Preserve**
452 Name: **Mich** Cause: **Lightning**

The fire was reported by agency aircraft working in the area. The fire is smoldering in an area of previous burn in grass and fireweed. The fire plots in Limited Fire Protection Management area.

Daily Report From: 07/07

60.0 Acreage On 07/07

MD44 Lat: **62:08:52.4** Status: **S/U** Acres: **60.0** Option: **Critical**
901451 Lon: **149:55:44.4** Personnel: **60** Start Date: **07/07** Area: **MSS**
PNMD44 Owner: **Private** Unit: **AKPRI-Private**
451 Name: **Malaspina** Cause: **Undetermined**

Fire reported as a half-acre torching wildfire by local residents. Initial attack was begun by ground units from the nearby Montana Creek Fire and Palmer Helitack. Tankers, scoopers, and Army National Guard helicopters quickly followed. Suppression efforts were effective, and the fire rate of spread was dramatically reduced. Suppression efforts will begin in the morning with ground and air units.

Daily Report From: 07/07

0.1 Acreage On 07/07

903450 Lat: **60:30:44.9** Status: **U/C** Acres: **0.1** Option: **Critical**
Lon: **150:49:08.7** Start Date: **07/07** Area: **KKS**
Owner: **Private** Unit: **AKPRI-Private**
450 Name: **Betty Lou** Cause: **Human**

Report of small muskeg fire reported by homeowner and was believed to be out but she wanted to be sure. SFD arrived and covered the 6x6 area with water. one DOF engine and prevention responded. Fire was called contained, controlled at 1538.

Daily Report From: 07/07

0.1 Acreage On 07/07

MD4F Lat: **55:32:39.0** Status: **U/C** Acres: **0.1** Option: **Critical**
931449 Lon: **131:42:05.0** Start Date: **07/07** Area: **TNF**
PNMD4F Owner: **County** Unit: **AKAKS-Ketchikan Gateway Borough**
449 Name: **CLOVER** Cause: **Human**

KPD called in a report of a fire burning in the Clover Pass area. A TNF boat operator with 1 TNF firefighter responded and found an escaped campfire at the base of a cedar tree. Locals had doused the fire with water and fire extinguishers before TNF personnel arrived. The fire was cold and called contained/controlled at 1236.

Daily Report From: 07/07

No Acreage Change Since 07/06

MD2N Lat: **59:27:56.6** Status: S/U Acres: **1.0** Option: **Full**
904447 Lon: **157:17:49.4** Personnel: **8** Start Date: **07/06** Area: **SWS**
PNMD2N Owner: **BIA** Unit: **AKAKA-Native Allotments**
447 Name: **Tunravik Creek** Cause: **Undetermined**

Smoke jumpers continued to work hotspots within the fire perimeter today. They will complete a cold trail tomorrow morning with tentative demobilization planned for 7/8.

Daily Report From: 07/07

No Acreage Change Since 07/06

MDT9 Lat: **62:25:48.0** Status: S/U Acres: **17.0** Option: **Modified**
914436 Lon: **145:03:36.0** Personnel: **23** Start Date: **07/05** Area: **CRS**
PNMDT9 Owner: **ANCSA** Unit: **AKAHN-Ahtna, Incorporated**
436 Name: **Tulsona Creek** Cause: **Lightning**

Fire behavior included isolated torching, but there was no significant growth. Hose lay is in place around the perimeter. Jumpers were demobilized and Gannett was shuttled to the fire. Gannett Glacier will continue to secure the edge incrementally.

Daily Report From: 07/07

No Acreage Change Since 07/06

MC8B Lat: **62:07:21.0** Status: S/U Acres: **367.0** Option: **Critical**
901429 Lon: **149:59:13.0** Personnel: **54** Start Date: **07/03** Area: **MSS**
PNMC8B Owner: **Private** Unit: **AKPRI-Private**
429 Name: **Montana Creek** Cause: **Undetermined**

Crews made good progress gaining depth on the perimeter until about 15:30 when a new start was reported 2 miles northwest of the fire. Fire resources responded to fire the rapidly growing new start(#451) and plan to work the incident through the evening. The Type 2 IA crew remaining on the Montana Creek fire spread out and monitored the perimeter. No additional containment will be added for today. High temperatures, low relative humidity, and unfavorable north winds are forecast for the next three operational periods. The fire poses a low risk to 12 structures, most occupied.

Daily Report From: 07/07

No Acreage Change Since 07/06

MC6E Lat: **61:10:30.0** Status: S/C Acres: **25.3** Option: **Critical**
901423 Lon: **149:48:55.0** Personnel: **41** Start Date: **07/02** Area: **MSS**
PNMC6E Owner: **City** Unit: **AKAKS-Anchorage, Municipality of**
423 Name: **M.L.K** Cause: **Human**

The Idaho Interagency Crew was briefed and oriented to Alaska firefighting tactics. The crew completed bone piling and gridding operations. The AFD squad continued to mop up smoldering ground fire. Sprinkler systems were installed along the fire perimeter to deliver water overnight. Hazard tree mitigation continues to be a priority.

Daily Report From: 07/07

19,109.0 Acreage Change Since 07/06

MCS7 Lat: **66:29:22.2** Status: S/U Acres: **21,272.0** Option: **Modified**
932407 Lon: **143:34:10.5** Personnel: **79** Start Date: **06/29** Area: **UYD**
Owner: **ANCSA** Unit: **AKDYN-Doyon, Limited**
407 Name: **Bearnose Hill** Cause: **Lightning**

Despite critical fuel conditions fire behavior was somewhat moderated by smoke cover through most of the day. Smoke lifted in the afternoon and fire behavior increased rapidly to extreme levels marked by a developed column and pyrocumulus. Fire spread was estimated at 1 to 1.5 miles primarily to the west and southwest and is now estimated to be 4.5 miles to the nearest allotment. Crews continue preparations in advance of planned burnout operations.

Daily Report From: 07/07

No Acreage Change Since 07/06

MB8M Lat: **64:35:45.4** Status: S/U Acres: **69.0** Option: **Limited**
932391 Lon: **146:12:17.6** Personnel: **127** Start Date: **06/26** Area: **MID**
Owner: **DOD** Unit: **AKFWQ-Fort Wainwright, Yukon TA**
391 Name: **Ninetyeight Creek** Cause: **Lightning**

Incident reports minimal fire activity along the perimeter while interior pockets of unburned fuels continue to consume and burn deep into duff and tundra. Incident containment at 45%.

Daily Report From: 07/07

No Acreage Change Since 07/06

MB1V Lat: **62:51:35.0** Status: S/U Acres: **15,350.0** Option: **Full**
913362 Lon: **142:14:12.0** Personnel: **175** Start Date: **06/23** Area: **TAS**
 Owner: **ANCSA** Unit: **AKVLN-Tetlin Village Corporation**
362 Name: **Boundary River** Cause: **Lightning**

Fire Behavior: Moderate

-Single Tree Torching
 -Short Range Spotting
 -Backing

Narrative: Fire behavior was moderate. Aided by persistent warm and dry weather, interior pockets of unburned fuel were consumed with some fire spread.

Critical Resource Needs:

Scooper Aircraft
 2 Type 2 IA Crews

Ops Plan:

12-Crews continue to remain engaged in direct attack strategies simultaneously with point protection strategies on values at risk in the direction of fire spread, including allotments north of the fire and Northway. Structure protection actions in and around allotments north of the fire and Northway. Evaluations for infrastructure, primary residences and other structures will be on going in the AK Hwy 2 corridor.

Daily Report From: 07/07

No Acreage Change Since 07/06

MB1T Lat: **64:39:07.0** Status: S/U Acres: **16,239.0** Option: **Limited**
931361 Lon: **151:29:05.6** Personnel: **20** Start Date: **06/23** Area: **TAD**
 Owner: **State** Unit: **AKAKS-Alaska-Other**
361 Name: **Lloyd Mountain** Cause: **Lightning**

Fire was reported to be actively spreading to the north and east. The assigned crew was able to recon structures in the fire area and plans are to prepare around the structures for protection and potential burnouts. Fire is reported to be three miles away from the structures.

Daily Report From: 07/07

2,409.7 Acreage Change Since 07/06

MBZ7 Lat: **66:58:49.8** Status: S/U Acres: **4,592.0** Option: **Limited**
932337 Lon: **146:33:15.3** Personnel: **56** Start Date: **06/22** Area: **UYD**
 Owner: **USFWS** Unit: **AKYFR-Yukon Flats National Wildlife Refuge**
349 Name: **Chandalar River** Cause: **Lightning**

Northerly winds kept the north side of the fire clear of smoke with good visibility around allotments and the community of Venetie. Fire was active most of the day with periods of extreme fire behavior in the afternoon and evening. Primary fire spread was to the south and southwest. Burnout operations are planned and likely to be implemented today.

Daily Report From: 07/07

468.0 Acreage Change Since 07/06

MBY1 Lat: **66:36:28.8** Status: S/U Acres: **30,538.0** Option: **Limited**
932337 Lon: **146:33:16.9** Personnel: **16** Start Date: **06/22** Area: **UYD**
 Owner: **USFWS** Unit: **AKYFR-Yukon Flats National Wildlife Refuge**
337 Name: **Hadweenzic River** Cause: **Lightning**

Smoke and haze was over the incident most of the day. Fire behavior was reported to be active all day however spread was limited fuel type, low-lying wet areas, and some natural barriers. Visibility for aircraft was a limiting factor in operations and recon of the fire was not possible. Crews were able to construct a helispot near allotments to the north of the incident.

Daily Report From: 07/07

30,321.0 Acreage Change Since 07/06

MBT1 Lat: **65:41:57.0** Status: S/U Acres: **145,321.0** Option: **Limited**
931324 Lon: **148:21:33.1** Personnel: **72** Start Date: **06/21** Area: **UYD**
PNMBT1 Owner: **State** Unit: **AKAKS-Alaska-Other**
324 Name: **Hess Creek** Cause: **Lightning**

Fire behavior was reported to be active throughout the day with significant perimeter growth. Point protection measures are still in place and burnouts are being conducted as needed. Smoke production has increased and could impact Highway 2 with heavy smoke in the Livengood area, reducing visibility. Mining camps, communication equipment, and multiple structures could become threatened with forecast fire spread. New acre total 145321.

Daily Report From: 07/07

No Acreage Change Since 07/06

MB4R Lat: **64:52:26.3** Status: S/U Acres: **6,936.7** Option: **Limited**
911323 Lon: **146:33:19.3** Personnel: **5** Start Date: **06/21** Area: **FAS**
PNMB4R Owner: **State** Unit: **AKAKS-Alaska-Other**
323 Name: **Nugget Creek** Cause: **Lightning**

Plans for today were to fly the fire and assess fire growth and behavior. However, due to limited visibility throughout the day, that was not achievable. Personnel were able to assess approximately 12 structures on the road south from milepost 25.9 to help develop a future structure protection plan if the need arises. Plans for tomorrow consist of continuing to patrol the river area assessing structures, and if the inversion lifts tomorrow a recon flight will be a priority.

Daily Report From: 07/07

No Acreage Change Since 07/06

MBS4 Lat: **64:59:13.0** Status: S/U Acres: **11,731.0** Option: **Full**
911319 Lon: **148:24:55.0** Personnel: **754** Start Date: **06/21** Area: **FAS**
PNMBS4 Owner: **State** Unit: **AKAKS-Alaska-Other**
319 Name: **Shovel Creek** Cause: **Lightning**

Hotter and drier conditions were tempered with low winds and consistent smoke cover today. Fuels remain in extreme conditions. Torching in the spruce with short crown runs where crews were lighting was observed. The burn from the previous two days continued to back down into Murphy Creek. As conditions allow, ignition operation progress around Martin subdivision moving east and north to Murphy Creek Drainage will continue tomorrow, while additional resources will work to secure previous firing operations. Structure protection preparation, road grading improvements and securing fire perimeter will continue as well.

Daily Report From: 07/07

3,768.0 Acreage Change Since 07/06

MA8Q Lat: **66:04:21.7** Status: S/U Acres: **32,659.0** Option: **Limited**
Lon: **142:13:28.9** Personnel: **10** Start Date: **06/18** Area: **UYD**
Owner: **BLM** Unit: **AKEID-Eastern Interior Field Office**
262 Name: **Black River** Cause: **Lightning**

Fire was active on all flanks with the burnout south of the fire coming together with the main fire. Preparations have been made around structures to the north and supplies and equipment are in place for future use. Allotments to the east have been prepared for burnout operations. A planned demobilization of resources was unable to be fully carried out due to low visibility for aircraft.

Daily Report From: 07/07

No Acreage Change Since 07/06

MA3V Lat: **64:59:24.0** Status: S/U Acres: **256.9** Option: **Full**
911255 Lon: **146:57:55.5** Personnel: **102** Start Date: **06/16** Area: **FAS**
PNMA3V Owner: **State** Unit: **AKAKS-Alaska-Other**
255 Name: **Caribou Creek** Cause: **Lightning**

Crews continued gridding, and the saw line was completed in jackstraw areas to allow safe access for mop-up. Crews completed a 300-foot grid in the black and found minimal heat. Plans for the next operational period are to continue gridding, and secure spots on the other side of the ridge.

Daily Report From: 07/07

No Acreage Change Since 07/06

L98W Lat: **65:19:31.2** Status: S/U Acres: **1,049.2** Option: **Limited**
93217 Lon: **142:33:16.6** Personnel: **8** Start Date: **06/10** Area: **UYD**
 Owner: **NPS** Unit: **AKYCP-Yukon-Charley Rivers National Preserve**
217 Name: **Yukon Charley** Cause: **Lightning**

Personnel on the incident continue to monitor fire progression, identify decision points, and develop action plans for allotments and structures in the area. Personnel are also monitoring incident 392 and may request a boat to facilitate transport between the incidents. A helispot has been constructed for potential future needs.

Daily Report From: 07/07

No Acreage Change Since 07/06

L92Q Lat: **60:37:50.0** Status: S/U Acres: **96,889.0** Option: **Limited**
903181 Lon: **150:26:16.0** Personnel: **394** Start Date: **06/05** Area: **KKS**
PNL92Q Owner: **USFWS** Unit: **AKKNR-Kenai National Wildlife Refuge**
181 Name: **Swan Lake** Cause: **Lightning**

Fire behavior continues to be active due to hot and dry conditions. Fire progression and spread to the north and east has been assessed and long term strategic objectives have been developed. Operational efforts are taking place in the event eastwardly progression continues. Existing containment lines in Division A, R, and K held throughout the operational shift. Heavy aviation efforts continue to check fire spread in Division L. Crews are daylighting and brushing a fire break along the Skyline Trail. Containment lines along Fuller Lake Trail, Resurrection Pass Trail, and other trails above the highway at MP 60 are being assessed as contingency lines. These options will utilize existing trail and natural features in an attempt to manage the fire spread east towards Cooper Landing. Crews continue to mop-up, securing the edge of the established line, north of the Homer Electric transmission line. Crews along the East Fork Moose River continue mopping -up and increasing perimeter security in the remainder of the area. Remote sites to the north and northwest have firefighting personnel and are strengthening existing structure protection efforts. All threatened structures are prepped and have sprinklers in place. Point protection efforts are being assessed for the E and W Swan Lake Cabins in the Chugach Natinal Forest. Resources continue to support initial attack efforts as requested by local unit. Night shift continues to patrol the Sterling Highway corridor and monitor smoke conditions. Alaska State Troopers and local Law Enforcement Officers are monitoring and delaying traffic as needed due to smoke on the Sterling and Seward Highways.

Daily Report From: 07/07

No Acreage Change Since 07/06

L9HA Lat: **62:59:49.2** Status: S/U Acres: **15,000.0** Option: **Limited**
913133 Lon: **141:03:37.2** Personnel: **8** Start Date: **05/21** Area: **TAS**
 Owner: **State** Unit: **AKAKS-Alaska-Other**
133 Name: **McArthur Creek** Cause: **Lightning**

Per IC having increased fire activity. Winds pushing out of the ENE by St. John's place. Will be going down with a torches and be ready to do backburn and run sprinklers if needed and standby at the cabins. Extra overhead not necessary at this time, troop shuttle will be down at Northway at 1600.

Continued monitoring fire for several hours. Fire backed down hill, intensity moderated once entered hardwoods. Some torching in isolated spruce, advance has slowed.

These fires are currently in monitor status. Monitoring schedules are based on defined timeframes, but are dependent on available resources, and weather conditions. When monitoring occurs, information will be updated.

Last Report: 07/06		0.1 Acreage On 07/06		
MD20	Lat: 60:21:53.5	Status: U/C	Acres: 0.1	Option: Critical
903448	Lon: 151:15:34.7		Start Date: 07/06	Area: KKS
	Owner: State	Unit: AKAKS-Alaska-Other		
448	Name: Vincent			Cause: Human
<hr/>				
Last Report: 07/06		0.1 Acreage On 07/06		
	Lat: 64:01:46.2	Status: U/U	Acres: 0.1	Option: Limited
911445	Lon: 148:34:36.0		Start Date: 07/06	Area: FAS
	Owner: State	Unit: AKAKS-Alaska-Other		
445	Name: Coal Creek 2 Coal Seam			Cause: Lightning
<hr/>				
Last Report: 07/06		0.1 Acreage On 07/06		
	Lat: 64:01:49.8	Status: U/U	Acres: 0.1	Option: Limited
911444	Lon: 148:34:06.0		Start Date: 07/06	Area: FAS
	Owner: State	Unit: AKAKS-Alaska-Other		
444	Name: Coal Creek 1 Coal Seam			Cause: Lightning
<hr/>				
Last Report: 07/05		0.1 Acreage On 07/05		
MDZ5	Lat: 62:09:02.4	Status: U/C	Acres: 0.1	Option: Critical
901441	Lon: 149:58:50.4		Start Date: 07/05	Area: MSS
	Owner: Private	Unit: AKPRI-Private		
441	Name: Sawyers			Cause: Human
<hr/>				
Last Report: 07/06		No Acreage Change Since 07/05		
	Lat: 59:42:18.6	Status: U/C	Acres: 0.1	Option: Critical
903440	Lon: 151:43:17.5		Start Date: 07/05	Area: KKS
	Owner: Private	Unit: AKPRI-Private		
440	Name: Karen Circle			Cause: Human
<hr/>				
Last Report: 07/05		0.1 Acreage On 07/05		
MDU5	Lat: 58:22:33.0	Status: U/C	Acres: 0.1	Option: Full
931437	Lon: 134:35:54.0		Start Date: 07/05	Area: TNF
PNMDU5	Owner: County	Unit: AKAKS-Juneau, City and Borough of		
437	Name: RIVER BEND			Cause: Human
<hr/>				
Daily Report From: 07/07		No Acreage Change Since 07/06		
MDK5	Lat: 61:47:11.8	Status: U/C	Acres: 0.3	Option: Critical
914434	Lon: 145:10:07.5		Start Date: 07/04	Area: CRS
PNMDK5	Owner: BLM	Unit: AKGLD-Glenallen Field Office		
434	Name: Willow Lake			Cause: Undetermined
<hr/>				
Last Report: 07/04		0.1 Acreage On 07/04		
MDH3	Lat: 55:16:09.5	Status: U/U	Acres: 0.1	Option: Unknown
904433	Lon: 160:40:29.6		Start Date: 07/04	Area: SWS
PNMDH3	Owner: USFWS	Unit: AKAMR-Alaska Maritime National Wildlife Refuge		
433	Name: Unga Island			Cause: Undetermined

These fires are currently in monitor status. Monitoring schedules are based on defined timeframes, but are dependent on available resources, and weather conditions. When monitoring occurs, information will be updated.

Last Report: 07/03		0.1 Acreage On 07/03			
MC87	Lat: 66:34:25.7	Status: U/U	Acres: 0.1	Option: Critical	
	Lon: 145:16:38.6		Start Date: 07/03	Area: UYD	
	Owner: OthFed	Unit: AKXXX-U.S. Federal Aviation Administration			
431	Name: FYU VOR			Cause: Human	
<hr/>					
Last Report: 07/06		3,516.0 Acreage Change Since 07/02			
MC57	Lat: 66:32:17.6	Status: U/U	Acres: 3,616.0	Option: Limited	
	Lon: 141:40:35.8		Start Date: 07/02	Area: UYD	
	Owner: BLM	Unit: AKEID-Eastern Interior Field Office			
424	Name: Tettjajik Creek			Cause: Lightning	
<hr/>					
Last Report: 07/02		No Acreage Change Since 07/01			
	Lat: 56:09:18.0	Status: U/U	Acres: 0.3	Option: Modified	
	Lon: 132:02:59.0		Start Date: 06/30	Area: TNF	
P0EK7Q	Owner: USFS	Unit: AKTNF-Tongass National Forest			
419	Name: South Cove			Cause: Lightning	
<hr/>					
Last Report: 06/26		24.7 Acreage On 06/26			
	Lat: 63:53:23.1	Status: U/U	Acres: 24.7	Option: Limited	
911418	Lon: 146:59:09.6		Start Date: 06/20	Area: FAS	
	Owner: State	Unit: AKAKS-Alaska-Other			
418	Name: Little Delta			Cause: Lightning	
<hr/>					
Last Report: 07/01		No Acreage Change Since 06/30			
MC05	Lat: 63:02:00.4	Status: U/C	Acres: 1.0	Option: Full	
913417	Lon: 142:07:41.8		Start Date: 06/30	Area: TAS	
	Owner: ANCSA	Unit: AKDYN-Doyon, Limited			
417	Name: Big John			Cause: Lightning	
<hr/>					
Last Report: 07/06		No Acreage Change Since 07/02			
MC0S	Lat: 60:28:28.8	Status: U/C	Acres: 0.5	Option: Full	
903413	Lon: 150:38:30.6		Start Date: 06/30	Area: KKS	
	Owner: Private	Unit: AKPRI-Private			
413	Name: Killey River			Cause: Human	
<hr/>					
Last Report: 07/04		No Acreage Change Since 07/02			
MCX9	Lat: 66:16:12.1	Status: U/U	Acres: 50.0	Option: Critical	
	Lon: 145:50:01.3		Start Date: 06/29	Area: UYD	
	Owner: ANCSA	Unit: AKVLN-Tihteet' aii, Incorporated			
411	Name: Birch Creek Dump			Cause: Human	
<hr/>					
Daily Report From: 07/07		No Acreage Change Since 07/06			
MCT8	Lat: 64:08:41.6	Status: U/U	Acres: 1,173.0	Option: Full	
912409	Lon: 146:16:52.4		Start Date: 06/29	Area: DAS	
PNMCT8	Owner: State	Unit: AKAKS-Alaska-Other			
409	Name: Rainbow 2			Cause: Lightning	

Acres update, 1173 GPS.

These fires are currently in monitor status. Monitoring schedules are based on defined timeframes, but are dependent on available resources, and weather conditions. When monitoring occurs, information will be updated.

Last Report: 06/29 0.1 Acreage On 06/29
MCP1 Lat: **66:47:34.3** Status: **U/U** Acres: **0.1** Option: **Modified**
 Lon: **157:28:57.7** Start Date: **06/29** Area: **GAD**
 Owner: **BLM** Unit: **AKADD-Anchorage Field Office**
406 Name: **Black River** Cause: **Lightning**

Last Report: 07/06 199.9 Acreage Change Since 07/04
MCA7 Lat: **64:56:23.4** Status: **U/U** Acres: **200.0** Option: **Limited**
 Lon: **153:39:48.3** Start Date: **06/27** Area: **TAD**
 Owner: **USFWS** Unit: **AKNOR-Nowitna National Wildlife Refuge**
397 Name: **Klatsuta** Cause: **Lightning**

Last Report: 07/04 No Acreage Change Since 07/02
MCC3 Lat: **63:53:36.1** Status: **U/C** Acres: **1.5** Option: **Full**
912396 Lon: **145:16:53.3** Start Date: **06/27** Area: **DAS**
PNMCC3 Owner: **State** Unit: **AKAKS-Alaska-Other**
396 Name: **Panoramic Fields 3** Cause: **Lightning**

Last Report: 07/05 No Acreage Change Since 07/03
MB8N Lat: **64:42:08.9** Status: **U/U** Acres: **2.0** Option: **Limited**
 Lon: **146:34:19.6** Start Date: **06/26** Area: **MID**
 Owner: **DOD** Unit: **AKFWQ-Fort Wainwright, Yukon TA**
393 Name: **Stuart Creek 2** Cause: **Lightning**

Daily Report From: 07/07 185.5 Acreage Change Since 07/05
MB8Q Lat: **65:24:28.4** Status: **U/U** Acres: **393.0** Option: **Limited**
 Lon: **142:35:51.0** Start Date: **06/26** Area: **UYD**
 Owner: **NPS** Unit: **AKYCP-Yukon-Charley Rivers National Preserve**
392 Name: **Biederman Bluff** Cause: **Lightning**

Incident is being monitored by resources on incident 217.

Daily Report From: 07/07 No Acreage Change Since 07/05
MB79 Lat: **64:45:20.8** Status: **U/U** Acres: **4,812.1** Option: **Limited**
 Lon: **146:27:47.5** Start Date: **06/26** Area: **MID**
 Owner: **DOD** Unit: **AKFWQ-Fort Wainwright, Yukon TA**
390 Name: **Beaver** Cause: **Lightning**

Updated acres 4812.1

Daily Report From: 07/07 1,400.0 Acreage Change Since 07/06
MB77 Lat: **63:30:00.0** Status: **U/U** Acres: **13,370.0** Option: **Limited**
 Lon: **151:44:58.2** Start Date: **06/26** Area: **TAD**
 Owner: **NPS** Unit: **AKDEP-Denali National Park**
389 Name: **Foraker** Cause: **Lightning**

Smoke has decreased visibility on the incident. Satellite imagery suggests fire is still 2 miles away from structures.

These fires are currently in monitor status. Monitoring schedules are based on defined timeframes, but are dependent on available resources, and weather conditions. When monitoring occurs, information will be updated.

Last Report: 07/06 No Acreage Change Since 07/04
MB8C Lat: **63:53:23.7** Status: **U/C** Acres: **8.0** Option: **Modified**
912387 Lon: **145:18:42.2** Start Date: **06/26** Area: **DAS**
PNMB8C Owner: **State** Unit: **AKAKS-Alaska-Other**
387 Name: **Panoramic Fields 2** Cause: **Lightning**

Last Report: 07/06 No Acreage Change Since 06/28
MB7F Lat: **65:37:10.2** Status: **U/U** Acres: **3.0** Option: **Limited**
Lon: **150:54:02.2** Start Date: **06/26** Area: **TAD**
Owner: **BLM** Unit: **AKCYD-Central Yukon Field Office**
385 Name: **Twilight Creek** Cause: **Lightning**

Last Report: 06/26 0.4 Acreage Change Since 06/25
MB6B Lat: **65:28:58.6** Status: **U/U** Acres: **0.5** Option: **Limited**
Lon: **156:41:21.8** Start Date: **06/25** Area: **GAD**
Owner: **USFWS** Unit: **AKKUR-Koyukuk National Wildlife Refuge**
381 Name: **Duck Lake** Cause: **Lightning**

Last Report: 07/05 No Acreage Change Since 07/04
MB5X Lat: **67:29:34.8** Status: **U/C** Acres: **107.2** Option: **Full**
Lon: **145:23:48.5** Start Date: **06/25** Area: **UYD**
Owner: **ANCSA** Unit: **AKVLN-Venetie Indian And Neets Ai Corporation**
379 Name: **Christian River** Cause: **Lightning**

Last Report: 07/04 1,202.3 Acreage Change Since 07/01
MB47 Lat: **65:29:16.4** Status: **U/U** Acres: **1,887.3** Option: **Limited**
Lon: **160:19:26.8** Start Date: **06/25** Area: **GAD**
Owner: **BLM** Unit: **AKADD-Anchorage Field Office**
376 Name: **Kateel River** Cause: **Lightning**

Daily Report From: 07/07 77,746.0 Acreage Change Since 07/06
MB2L Lat: **66:50:38.9** Status: **U/U** Acres: **110,000.0** Option: **Limited**
Lon: **142:56:18.3** Start Date: **06/24** Area: **UYD**
Owner: **USFWS** Unit: **AKARR-Arctic National Wildlife Refuge**
367 Name: **Frozen Calf** Cause: **Lightning**

11N flew the fire, acres growth to 110,000 acres. Fuels continuous spruce to Chalkyitsik off to west, off to north mixed hardwood stand. Active perimeter 80%. flames lengths 80 feet. Winds 1-3 mph out of east. unable to sses cabins in black river corridor due to smoke. Southern flank area, Nelson cabins area, plotted the fire 7 miles to north, 11 miles to howiee lake. A type 3 team in place at Chalkyitsik school. Eight smoke jumpers deployed on this fire.

Daily Report From: 07/07 No Acreage Change Since 07/06
MB1Z Lat: **60:13:19.2** Status: **U/U** Acres: **33.2** Option: **Limited**
903363 Lon: **150:43:37.2** Start Date: **06/23** Area: **KKS**
Owner: **USFWS** Unit: **AKKNR-Kenai National Wildlife Refuge**
363 Name: **Bear Creek** Cause: **Lightning**

Fire was checked, no visable smoke found

These fires are currently in monitor status. Monitoring schedules are based on defined timeframes, but are dependent on available resources, and weather conditions. When monitoring occurs, information will be updated.

Last Report: 07/05 No Acreage Change Since 07/03
MCZ0 Lat: **64:13:11.4** Status: **U/U** Acres: **1,900.0** Option: **Limited**
911358 Lon: **147:19:06.0** Start Date: **06/22** Area: **FAS**
PNMCZ0 Owner: **State** Unit: **AKAKS-Alaska-Other**
358 Name: **Dry Creek** Cause: **Lightning**

Last Report: 07/02 No Acreage Change Since 06/25
MB1D Lat: **66:47:24.0** Status: **U/U** Acres: **300.0** Option: **Limited**
Lon: **141:13:10.9** Start Date: **06/23** Area: **UYD**
Owner: **BLM** Unit: **AKEID-Eastern Interior Field Office**
357 Name: **Fort Creek** Cause: **Lightning**

Last Report: 07/05 No Acreage Change Since 06/25
MB0Z Lat: **67:12:10.0** Status: **U/U** Acres: **0.1** Option: **Limited**
931356 Lon: **152:17:52.1** Start Date: **06/23** Area: **TAD**
Owner: **State** Unit: **AKAKS-Alaska-Other**
356 Name: **Malamute** Cause: **Lightning**

Last Report: 07/06 No Acreage Change Since 07/02
MB0B Lat: **66:34:53.0** Status: **U/U** Acres: **0.1** Option: **Full**
Lon: **143:16:37.9** Start Date: **06/22** Area: **UYD**
Owner: **USFWS** Unit: **AKYFR-Yukon Flats National Wildlife Refuge**
353 Name: **False Alarm 024** Cause: **Lightning**

Daily Report From: 07/07 11,823.3 Acreage Change Since 07/06
MCR5 Lat: **63:00:59.4** Status: **U/U** Acres: **71,182.3** Option: **Limited**
904352 Lon: **157:20:21.6** Start Date: **06/22** Area: **SWS**
PNMCR5 Owner: **State** Unit: **AKAKS-Alaska-Other**
352 Name: **Hurst Creek** Cause: **Lightning**

The fire was flown by 222ME who reported the south end of the fire is holding on the North side of California Creek. The fire was backing to the North with isolated backing on the East flank.

Daily Report From: 07/07 No Acreage Change Since 07/06
MCS5 Lat: **63:19:36.0** Status: **U/U** Acres: **12,323.0** Option: **Limited**
904351 Lon: **155:33:51.6** Start Date: **06/22** Area: **SWS**
PNMCS5 Owner: **State** Unit: **AKAKS-Alaska-Other**
351 Name: **Page Mountain** Cause: **Lightning**

The fire was flown by detection and mapping personnel who reported minimal activity on the east flank early in the day as the fire is running into an old fire scar and swamp, jumping island to island. Rank 2 and 3 fire behavior was observed, with torching, smoldering and backing observed. An evening observation was canceled due to low visibility. Helitack completed structure protection objectives on three cabins and returned to McGrath.

Daily Report From: 07/07 11,220.0 Acreage Change Since 07/05
MBZ6 Lat: **66:18:35.5** Status: **U/U** Acres: **21,275.0** Option: **Limited**
931348 Lon: **144:03:11.9** Start Date: **06/22** Area: **UYD**
Owner: **State** Unit: **AKAKS-Alaska-Other**
348 Name: **Tractor Trail 2** Cause: **Lightning**

Acres updated with perimeter from 7/7, 21275.7

These fires are currently in monitor status. Monitoring schedules are based on defined timeframes, but are dependent on available resources, and weather conditions. When monitoring occurs, information will be updated.

Last Report: 07/04 No Acreage Change Since 07/03
MBY8 Lat: **66:34:24.0** Status: **U/C** Acres: **45.0** Option: **Full**
932342 Lon: **143:06:06.1** Start Date: **06/22** Area: **UYD**
 Owner: **USFWS** Unit: **AKYFR-Yukon Flats National Wildlife Refuge**
342 Name: **Tiinkdhul Lake** Cause: **Lightning**

Last Report: 06/23 No Acreage Change Since 06/22
MBY6 Lat: **64:40:04.8** Status: **U/U** Acres: **2.0** Option: **Full**
 Lon: **156:22:17.0** Start Date: **06/22** Area: **GAD**
 Owner: **ANCSA** Unit: **AKVLN-Gana-a `Yoo, Limited**
340 Name: **Whiskey Creek** Cause: **Human**

Last Report: 07/05 -0.9 Acreage Change Since 06/25
MBY2 Lat: **67:03:26.0** Status: **U/U** Acres: **1.0** Option: **Limited**
931338 Lon: **152:13:31.1** Start Date: **06/22** Area: **TAD**
 Owner: **State** Unit: **AKAKS-Alaska-Other**
338 Name: **Alatna Hills** Cause: **Lightning**

Last Report: 07/02 No Acreage Change Since 06/28
MB0R Lat: **61:07:48.0** Status: **U/U** Acres: **178.0** Option: **Limited**
904336 Lon: **163:14:24.0** Start Date: **06/22** Area: **SWS**
 Owner: **USFWS** Unit: **AKYDR-Yukon Delta National Wildlife Refuge**
336 Name: **Takslesluk Lake** Cause: **Lightning**

Daily Report From: 07/07 1,035.0 Acreage Change Since 07/03
MBV1 Lat: **65:49:45.5** Status: **U/U** Acres: **2,913.0** Option: **Limited**
 Lon: **146:57:07.9** Start Date: **06/22** Area: **UYD**
 Owner: **BLM** Unit: **AKEID-White Mountains National Recreation Area**
329 Name: **Victoria Mountain** Cause: **Lightning**

Acres updated 2913.

Last Report: 06/23 -0.9 Acreage Change Since 06/22
MBU7 Lat: **65:49:47.5** Status: **U/C** Acres: **0.1** Option: **Limited**
 Lon: **160:04:40.1** Start Date: **06/21** Area: **GAD**
 Owner: **BLM** Unit: **AKADD-Anchorage Field Office**
328 Name: **North Fork Buckland River 2** Cause: **Lightning**

Last Report: 07/05 No Acreage Change Since 07/01
MBT0 Lat: **66:08:07.4** Status: **U/U** Acres: **80.0** Option: **Limited**
 Lon: **146:15:20.6** Start Date: **06/21** Area: **UYD**
 Owner: **USFWS** Unit: **AKYFR-Yukon Flats National Wildlife Refuge**
322 Name: **Beaver Creek** Cause: **Lightning**

Daily Report From: 07/07 8,449.0 Acreage Change Since 06/30
MBS9 Lat: **65:48:46.7** Status: **U/U** Acres: **26,449.0** Option: **Limited**
 Lon: **146:09:41.1** Start Date: **06/21** Area: **UYD**
 Owner: **USFWS** Unit: **AKYFR-Yukon Flats National Wildlife Refuge**
321 Name: **Little Crazy Mountain** Cause: **Lightning**

Perimeter acres updated 26449.

These fires are currently in monitor status. Monitoring schedules are based on defined timeframes, but are dependent on available resources, and weather conditions. When monitoring occurs, information will be updated.

Last Report: 07/03 No Acreage Change Since 07/02
MBS0 Lat: **64:45:01.0** Status: **U/U** Acres: **17.0** Option: **Modified**
931318 Lon: **150:20:57.8** Start Date: **06/21** Area: **TAD**
 Owner: **State** Unit: **AKAKS-Alaska-Other**
318 Name: **Iksgiza** Cause: **Lightning**

Last Report: 07/06 203.6 Acreage Change Since 07/04
MBR8 Lat: **64:37:31.7** Status: **U/U** Acres: **542.5** Option: **Limited**
931317 Lon: **150:54:25.6** Start Date: **06/21** Area: **TAD**
 Owner: **State** Unit: **AKAKS-Alaska-Other**
317 Name: **Snowshoe Creek** Cause: **Lightning**

Last Report: 07/01 No Acreage Change Since 06/24
MBR5 Lat: **64:54:18.6** Status: **U/U** Acres: **267.0** Option: **Limited**
 Lon: **153:16:54.1** Start Date: **06/21** Area: **TAD**
 Owner: **USFWS** Unit: **AKNOR-Nowitna National Wildlife Refuge**
316 Name: **Little Mud River** Cause: **Lightning**

Daily Report From: 07/07 No Acreage Change Since 07/06
MBP5 Lat: **66:18:21.0** Status: **U/U** Acres: **10,889.0** Option: **Modified**
 Lon: **153:25:52.0** Start Date: **06/21** Area: **TAD**
 Owner: **BLM** Unit: **AKCYD-Central Yukon Field Office**
312 Name: **Bergman Creek** Cause: **Lightning**

Ground personnel continue to make progress implementing point protection measures including establishing fuel breaks and hose lay.

Last Report: 06/30 891.9 Acreage Change Since 06/26
MBM6 Lat: **65:21:14.0** Status: **U/U** Acres: **892.0** Option: **Limited**
931310 Lon: **162:17:11.4** Start Date: **06/20** Area: **GAD**
 Owner: **State** Unit: **AKAKS-Alaska-Other**
310 Name: **Koyuk River** Cause: **Lightning**

Last Report: 06/23 -89.5 Acreage Change Since 06/22
MBL8 Lat: **67:45:39.4** Status: **U/C** Acres: **289.5** Option: **Full**
 Lon: **162:32:19.0** Start Date: **06/20** Area: **GAD**
 Owner: **NPS** Unit: **AKNOP-Noatak National Preserve**
307 Name: **Noatak River** Cause: **Lightning**

Last Report: 06/20 50.0 Acreage On 06/20
MBL6 Lat: **65:45:59.1** Status: **U/U** Acres: **50.0** Option: **Limited**
 Lon: **154:55:33.2** Start Date: **06/20** Area: **GAD**
 Owner: **USFWS** Unit: **AKKUR-Koyukuk National Wildlife Refuge**
306 Name: **Fry Island** Cause: **Lightning**

Last Report: 07/05 6,744.9 Acreage Change Since 06/29
MBL4 Lat: **64:19:03.6** Status: **U/U** Acres: **12,559.9** Option: **Limited**
931305 Lon: **152:10:15.6** Start Date: **06/20** Area: **TAD**
 Owner: **BLM** Unit: **AKCYD-Central Yukon Field Office**
305 Name: **Wilderness** Cause: **Lightning**

These fires are currently in monitor status. Monitoring schedules are based on defined timeframes, but are dependent on available resources, and weather conditions. When monitoring occurs, information will be updated.

Last Report: 07/06		No Acreage Change Since 06/23		
MBL3	Lat: 65:48:08.9	Status: U/U	Acres: 200.0	Option: Limited
	Lon: 159:58:51.6		Start Date: 06/20	Area: GAD
	Owner: BLM	Unit: AKADD-Anchorage Field Office		
304	Name: North Fork Buckland River 1			Cause: Lightning
Last Report: 06/27		3.4 Acreage Change Since 06/26		
MBL5	Lat: 62:51:03.0	Status: U/C	Acres: 93.4	Option: Full
913303	Lon: 142:07:16.0		Start Date: 06/20	Area: TAS
	Owner: ANCSA	Unit: AKDYN-Doyon, Limited		
303	Name: Northway Dot			Cause: Lightning
Last Report: 07/02		733.8 Acreage Change Since 07/01		
MBL1	Lat: 65:45:34.2	Status: U/U	Acres: 3,237.8	Option: Limited
	Lon: 159:53:08.5		Start Date: 06/20	Area: GAD
	Owner: BLM	Unit: AKADD-Anchorage Field Office		
302	Name: South Fork Buckland River			Cause: Lightning
Last Report: 06/20		0.3 Acreage On 06/20		
MBH9	Lat: 65:10:49.2	Status: U/U	Acres: 0.3	Option: Modified
	Lon: 165:09:37.4		Start Date: 06/20	Area: GAD
	Owner: ANCSA	Unit: AKVLN-Mary's Igloo Native Corporation		
299	Name: Imuruk Bason			Cause: Lightning
Last Report: 06/20		128.4 Acreage On 06/20		
MBH3	Lat: 65:55:49.9	Status: U/U	Acres: 128.4	Option: Limited
	Lon: 165:50:35.5		Start Date: 06/20	Area: GAD
	Owner: State	Unit: AKAKS-Alaska-Other		
297	Name: Sango Creek			Cause: Lightning
Last Report: 06/30		165.4 Acreage Change Since 06/25		
MBE9	Lat: 66:01:15.0	Status: U/U	Acres: 2,338.4	Option: Limited
	Lon: 160:27:37.8		Start Date: 06/19	Area: GAD
	Owner: BLM	Unit: AKADD-Anchorage Field Office		
294	Name: Buckland 3			Cause: Lightning
Last Report: 06/20		1.8 Acreage Change Since 06/19		
MBE8	Lat: 66:11:49.2	Status: U/U	Acres: 4.8	Option: Modified
	Lon: 160:53:27.6		Start Date: 06/19	Area: GAD
	Owner: ANCSA	Unit: AKVLN-Buckland Nunachiak Corporation		
293	Name: Buckland 2			Cause: Lightning
Last Report: 06/27		-10.0 Acreage Change Since 06/26		
MBE7	Lat: 66:09:36.0	Status: U/C	Acres: 1,541.0	Option: Modified
932292	Lon: 161:14:24.7		Start Date: 06/19	Area: GAD
	Owner: BLM	Unit: AKADD-Anchorage Field Office		
292	Name: Buckland 1			Cause: Lightning

These fires are currently in monitor status. Monitoring schedules are based on defined timeframes, but are dependent on available resources, and weather conditions. When monitoring occurs, information will be updated.

Last Report: 06/28 33.6 Acreage Change Since 06/20
MBE5 Lat: **65:24:26.5** Status: **U/U** Acres: **37.6** Option: **Limited**
 Lon: **162:30:50.1** Start Date: **06/19** Area: **GAD**
 Owner: **State** Unit: **AKAKS-Alaska-Other**
287 Name: **Kuzitrin River 9** Cause: **Lightning**

Last Report: 06/20 No Acreage Change Since 06/19
MBE3 Lat: **65:12:41.5** Status: **U/U** Acres: **0.1** Option: **Modified**
 Lon: **164:26:21.5** Start Date: **06/19** Area: **GAD**
 Owner: **BLM** Unit: **AKADD-Anchorage Field Office**
285 Name: **Kuzitrin River 4** Cause: **Lightning**

Last Report: 06/26 No Acreage Change Since 06/20
MBD7 Lat: **65:20:48.1** Status: **U/U** Acres: **2.0** Option: **Limited**
 Lon: **164:00:25.6** Start Date: **06/19** Area: **GAD**
 Owner: **BLM** Unit: **AKADD-Anchorage Field Office**
282 Name: **Kuzitrin River 6** Cause: **Lightning**

Last Report: 06/20 0.4 Acreage Change Since 06/19
MBD9 Lat: **65:16:37.3** Status: **U/U** Acres: **0.5** Option: **Modified**
 Lon: **164:30:02.5** Start Date: **06/19** Area: **GAD**
 Owner: **BLM** Unit: **AKADD-Anchorage Field Office**
281 Name: **Kuzitrin River 1** Cause: **Lightning**

Last Report: 06/26 9.9 Acreage Change Since 06/25
MBD5 Lat: **65:22:30.4** Status: **U/U** Acres: **10.0** Option: **Limited**
 Lon: **164:24:06.1** Start Date: **06/19** Area: **GAD**
 Owner: **BLM** Unit: **AKADD-Anchorage Field Office**
279 Name: **Kuzitrin River 5** Cause: **Lightning**

Last Report: 06/26 14.0 Acreage Change Since 06/21
MBC4 Lat: **65:55:47.2** Status: **U/C** Acres: **131.0** Option: **Modified**
931271 Lon: **162:19:31.1** Start Date: **06/19** Area: **GAD**
 Owner: **ANCSA** Unit: **AKVLN-Deering Ipnatchiak Corporation**
271 Name: **Kugruk River 2** Cause: **Lightning**

Last Report: 06/26 2,082.5 Acreage Change Since 06/21
MBC3 Lat: **65:47:40.4** Status: **U/U** Acres: **2,707.0** Option: **Modified**
931270 Lon: **162:18:37.1** Start Date: **06/19** Area: **GAD**
 Owner: **State** Unit: **AKAKS-Alaska-Other**
270 Name: **Kugruk River 1** Cause: **Lightning**

Last Report: 06/28 No Acreage Change Since 06/22
MBB0 Lat: **60:38:18.7** Status: **U/U** Acres: **16.0** Option: **Full**
904268 Lon: **162:49:51.1** Start Date: **06/18** Area: **SWS**
 Owner: **ANCSA** Unit: **AKVLN-Napakiak Corporation**
268 Name: **Meroyuk River** Cause: **Lightning**

These fires are currently in monitor status. Monitoring schedules are based on defined timeframes, but are dependent on available resources, and weather conditions. When monitoring occurs, information will be updated.

Last Report: 07/02 1.5 Acreage Change Since 06/28
MBB1 Lat: **60:24:49.6** Status: **U/U** Acres: **46.5** Option: **Limited**
904267 Lon: **163:03:59.7** Start Date: **06/18** Area: **SWS**
 Owner: **USFWS** Unit: **AKYDR-Yukon Delta National Wildlife Refuge**
267 Name: **Tagayarak River** Cause: **Lightning**

Last Report: 07/02 No Acreage Change Since 06/22
MBA4 Lat: **60:34:31.0** Status: **U/U** Acres: **24.0** Option: **Full**
904266 Lon: **161:51:46.0** Start Date: **06/19** Area: **SWS**
 Owner: **ANCSA** Unit: **AKVLN-Napaskiak Corporation**
266 Name: **Pichmeof Lake** Cause: **Lightning**

Last Report: 06/28 473.7 Acreage Change Since 06/21
MA9J Lat: **62:18:05.9** Status: **U/U** Acres: **673.7** Option: **Limited**
 Lon: **161:37:31.1** Start Date: **06/18** Area: **GAD**
 Owner: **USFWS** Unit: **AKYDR-Yukon Delta National Wildlife Refuge**
264 Name: **Wolf Creek Mountain** Cause: **Lightning**

Last Report: 06/21 No Acreage Change Since 06/19
MA7F Lat: **64:01:21.8** Status: **U/C** Acres: **11.0** Option: **Modified**
931260 Lon: **159:06:01.1** Start Date: **06/17** Area: **GAD**
 Owner: **State** Unit: **AKAKS-Alaska-Other**
260 Name: **Stink Creek** Cause: **Lightning**

Daily Report From: 07/07 No Acreage Change Since 07/06
904250 Lat: **63:24:00.0** Status: **U/U** Acres: **4,854.0** Option: **Limited**
 Lon: **155:02:09.5** Start Date: **06/14** Area: **SWS**
 Owner: **State** Unit: **AKAKS-Alaska-Other**
250 Name: **Sunshine Mountains** Cause: **Lightning**

The fire was flown by 222ME who reported a significant increase in size overnight. The fire is burning up to an old fire scar on the West flank. It is holding in the drainages and natural barriers on the Northwest flank and running and backing on the East flank. The fire is actively burning at the head on the Southern flank. Fire acreage updated.

Last Report: 07/05 No Acreage Change Since 07/03
MAY0 Lat: **64:41:05.7** Status: **U/U** Acres: **268.4** Option: **Limited**
 Lon: **146:33:53.3** Start Date: **06/14** Area: **MID**
 Owner: **DOD** Unit: **AKFWQ-Fort Wainwright, Yukon TA**
248 Name: **Tower** Cause: **Human**

Last Report: 06/28 No Acreage Change Since 06/19
MAR7 Lat: **60:57:11.7** Status: **U/C** Acres: **78.0** Option: **Full**
904245 Lon: **160:57:24.2** Start Date: **06/13** Area: **SWS**
PNMAR7 Owner: **ANCSA** Unit: **AKVLN-Kokarmiut Corporation**
245 Name: **Kisarlik River** Cause: **Lightning**

These fires are currently in monitor status. Monitoring schedules are based on defined timeframes, but are dependent on available resources, and weather conditions. When monitoring occurs, information will be updated.

Last Report: 06/28 No Acreage Change Since 06/21
MAR6 Lat: **60:53:03.8** Status: **U/U** Acres: **46.5** Option: **Full**
904244 Lon: **162:42:31.9** Start Date: **06/13** Area: **SWS**
 Owner: **ANCSA** Unit: **AKVLN-Kasigluk, Incorporated**
244 Name: **Nunavakpak Lake** Cause: **Lightning**

Last Report: 06/28 No Acreage Change Since 06/21
MAK0 Lat: **60:30:01.2** Status: **U/U** Acres: **1.5** Option: **Full**
904241 Lon: **161:39:07.8** Start Date: **06/12** Area: **SWS**
PNMAK0 Owner: **ANCSA** Unit: **AKVLN-Oscarville Native Corporation**
241 Name: **Eek Lake** Cause: **Lightning**

Daily Report From: 07/07 No Acreage Change Since 07/02
MAJ7 Lat: **60:41:25.8** Status: **U/U** Acres: **4,408.8** Option: **Limited**
904240 Lon: **160:44:45.6** Start Date: **06/12** Area: **SWS**
PNMAJ7 Owner: **USFWS** Unit: **AKYDR-Yukon Delta National Wildlife Refuge**
240 Name: **Little Kasigluk** Cause: **Lightning**

Perimeter acres updated 4408.

Last Report: 06/19 No Acreage Change Since 06/18
MAC7 Lat: **64:50:04.3** Status: **U/C** Acres: **82.5** Option: **Modified**
 Lon: **160:34:39.0** Start Date: **06/11** Area: **GAD**
 Owner: **BLM** Unit: **AKADD-Anchorage Field Office**
232 Name: **Inglutalik River** Cause: **Lightning**

Last Report: 07/02 No Acreage Change Since 06/21
904227 Lat: **61:05:19.5** Status: **U/U** Acres: **776.0** Option: **Limited**
 Lon: **157:53:02.6** Start Date: **06/11** Area: **SWS**
 Owner: **State** Unit: **AKAKS-Alaska-Other**
227 Name: **Bakbuk Creek** Cause: **Lightning**

Last Report: 06/28 -248.0 Acreage Change Since 06/23
MAA8 Lat: **62:01:40.8** Status: **U/C** Acres: **5,084.0** Option: **Full**
932224 Lon: **161:33:04.7** Start Date: **06/11** Area: **GAD**
 Owner: **BLM** Unit: **AKADD-Anchorage Field Office**
224 Name: **Kuyukutuk River** Cause: **Lightning**

Last Report: 06/15 No Acreage Change Since 06/14
L99U Lat: **66:56:48.3** Status: **U/U** Acres: **22.8** Option: **Limited**
931221 Lon: **155:02:16.8** Start Date: **06/10** Area: **GAD**
 Owner: **County** Unit: **AKAKS-Northwest Arctic Borough**
221 Name: **Lake Minakokosa** Cause: **Human**

Last Report: 07/06 No Acreage Change Since 07/01
L987 Lat: **65:14:37.6** Status: **U/U** Acres: **83,546.1** Option: **Limited**
 Lon: **160:06:06.5** Start Date: **06/10** Area: **GAD**
 Owner: **BLM** Unit: **AKADD-Anchorage Field Office**
218 Name: **North River** Cause: **Lightning**

These fires are currently in monitor status. Monitoring schedules are based on defined timeframes, but are dependent on available resources, and weather conditions. When monitoring occurs, information will be updated.

Last Report: 06/26 No Acreage Change Since 06/13
L98V Lat: **64:59:06.4** Status: **U/C** Acres: **21.4** Option: **Full**
Lon: **161:39:25.6** Start Date: **06/10** Area: **GAD**
Owner: **ANCSA** Unit: **AKVLN-Elim Native Corporation**
216 Name: **Darby Mtns** Cause: **Lightning**

Daily Report From: 07/07 379.0 Acreage Change Since 07/06
L976 Lat: **65:48:07.9** Status: **U/U** Acres: **14,379.0** Option: **Limited**
Lon: **145:48:30.6** Start Date: **06/09** Area: **UYD**
Owner: **BLM** Unit: **AKEID-Steese National Conservation Area**
212 Name: **Marr** Cause: **Lightning**

Acres updated 14379.

Last Report: 07/06 No Acreage Change Since 06/23
L975 Lat: **65:53:09.6** Status: **U/U** Acres: **1.3** Option: **Limited**
Lon: **152:00:31.0** Start Date: **06/09** Area: **TAD**
Owner: **BLM** Unit: **AKCYD-Central Yukon Field Office**
211 Name: **Trouble Mountain** Cause: **Lightning**

Last Report: 06/11 -3.6 Acreage Change Since 06/10
L97L Lat: **63:50:06.0** Status: **U/U** Acres: **200.0** Option: **Full**
Lon: **160:30:52.9** Start Date: **06/09** Area: **GAD**
Owner: **ANCSA** Unit: **AKVLN-Unalakleet Native Corporation**
207 Name: **South River Hills** Cause: **Lightning**

Last Report: 06/29 -18.2 Acreage Change Since 06/25
MAN9 Lat: **65:18:13.7** Status: **U/U** Acres: **181.8** Option: **Limited**
911201 Lon: **146:35:20.1** Start Date: **06/08** Area: **FAS**
Owner: **State** Unit: **AKAKS-Alaska-Other**
201 Name: **Cripple Creek** Cause: **Lightning**

Last Report: 06/13 -2.1 Acreage Change Since 06/11
L96L Lat: **63:36:58.5** Status: **U/U** Acres: **112.9** Option: **Limited**
Lon: **157:58:58.4** Start Date: **06/08** Area: **GAD**
Owner: **USFWS** Unit: **AKINR-Innokko National Wildlife Refuge**
199 Name: **Innokko River** Cause: **Lightning**

Last Report: 07/02 No Acreage Change Since 07/01
L946 Lat: **60:21:50.5** Status: **U/C** Acres: **14.2** Option: **Full**
903191 Lon: **151:04:22.4** Start Date: **06/07** Area: **KKS**
Owner: **USFWS** Unit: **AKKNR-Kenai National Wildlife Refuge**
191 Name: **Coal Creek** Cause: **Lightning**

Last Report: 06/06 0.1 Acreage On 06/06
L93Y Lat: **60:40:27.6** Status: **U/U** Acres: **0.1** Option: **Limited**
903186 Lon: **150:20:46.7** Start Date: **06/06** Area: **KKS**
Owner: **USFWS** Unit: **AKKNR-Kenai National Wildlife Refuge**
186 Name: **Bear Lake** Cause: **Lightning**

These fires are currently in monitor status. Monitoring schedules are based on defined timeframes, but are dependent on available resources, and weather conditions. When monitoring occurs, information will be updated.

Last Report: 07/06 No Acreage Change Since 06/23
L93W Lat: **65:58:16.2** Status: **U/U** Acres: **19.7** Option: **Limited**
 Lon: **152:03:11.9** Start Date: **06/06** Area: **TAD**
 Owner: **BLM** Unit: **AKCYD-Central Yukon Field Office**
182 Name: **Gates** Cause: **Lightning**

Last Report: 07/01 No Acreage Change Since 06/28
L92P Lat: **60:04:57.7** Status: **U/C** Acres: **126.0** Option: **Critical**
903179 Lon: **151:11:03.3** Start Date: **06/05** Area: **KKS**
PNL92P Owner: **State** Unit: **AKAKS-Alaska-Other**
179 Name: **Tustumena Lake** Cause: **Lightning**

Daily Report From: 07/07 9,310.0 Acreage Change Since 07/06
MCS3 Lat: **63:18:27.2** Status: **U/U** Acres: **73,031.0** Option: **Limited**
904174 Lon: **157:23:16.4** Start Date: **06/05** Area: **SWS**
PNMCS3 Owner: **State** Unit: **AKAKS-Alaska-Other**
174 Name: **Old Grouch Top** Cause: **Lightning**

The fire was flown by 222ME who reported slow progression to the south on the immediate west side of the Dishna River. The fire on the west side is within 1.5 miles from fire 352. The fire was very active with column showing above the haze. On the northeast flank the fire has made its way around Old Grouch Top Mountain, backing up a hill on the east flank.

Last Report: 07/06 No Acreage Change Since 06/09
L9W2 Lat: **66:08:40.0** Status: **U/U** Acres: **0.1** Option: **Modified**
 Lon: **151:51:18.4** Start Date: **06/02** Area: **TAD**
 Owner: **USFWS** Unit: **AKKAR-Kanuti National Wildlife Refuge**
164 Name: **Old Dummy Lake** Cause: **Lightning**

Last Report: 07/06 No Acreage Change Since 06/26
L9GV Lat: **65:20:17.4** Status: **U/U** Acres: **1,661.0** Option: **Limited**
931132 Lon: **154:35:49.2** Start Date: **05/21** Area: **TAD**
 Owner: **State** Unit: **AKAKS-Alaska-Other**
132 Name: **Melozitna** Cause: **Lightning**

Last Report: 07/01 No Acreage Change Since 06/27
L8P7 Lat: **63:54:22.7** Status: **U/U** Acres: **34,499.0** Option: **Limited**
932077 Lon: **146:00:07.6** Start Date: **04/30** Area: **MID**
PDL8P7 Owner: **DOD** Unit: **AKFWQ-Fort Wainwright, Donnelly TA**
077 Name: **Oregon Lakes** Cause: **Human**

Last Report: 01/01 0.1 Acreage On 01/01
KU13 Lat: **65:01:36.4** Status: **U/U** Acres: **0.1** Option: **Modified**
 Lon: **141:15:00.9** Start Date: **01/01** Area: **UYD**
 Owner: **ANCSA** Unit: **AKDYN-Doyon, Limited**
001 Name: **Windfall Mountain Overwinter** Cause: **Lightning**

Last Report: 05/01

2,755.0 Acreage Change Since 04/30

Lat: **63:56:02.4** Status: **RX** Acres: **13,611.0** Option: **NOENTRY**
Lon: **145:36:09.6** Start Date: **02/08** Area: **MID**
Owner: **DOD** Unit: **AKFWQ-Fort Wainwright**
Name: **MID MIPR 2019** Cause: **Human**

RX1

Last Report: 05/09

4.0 Acreage On 05/09

Lat: **63:54:01.5** Status: **RX** Acres: **4.0** Option: **Full**
Lon: **145:17:28.6** Start Date: **05/09** Area: **DAS**
Owner: **State** Unit: **AKAKS-Alaska-Other**
Name: **BISON RX** Cause: **Human**

912DRX

DRX

Alaska Interagency Coordination Center
Situation Report
Tuesday - 07/09/2019

Wildland Fires	New	Out	Active	Merged	YTD Fires	YTD Acres
Alaska Fire Service (AFS)	1	10	64	1	148	642,893.0
GAD (Galena Zone)	0	10	21	1	48	103,550.4
MID (Military)	0	0	5	0	42	39,679.5
TAD (Tanana Zone)	0	0	15	0	22	55,890.9
UYD (Upper Yukon Zone)	1	0	23	0	36	443,772.2
State of Alaska (DOF)	5	2	49	0	222	411,072.6
CRS (Copper River)	1	0	3	0	11	122.3
DAS (Delta)	0	0	3	0	13	2,531.7
FAS (Fairbanks)	2	0	10	0	32	21,386.8
KKS (Kenai)	0	1	8	0	46	99,270.6
MSS (AnchorageMatSu Area)	0	0	5	0	59	527.6
SWS (Southwest)	1	1	15	0	47	256,254.6
TAS (Tok)	1	0	5	0	14	30,979.0
Forest Service (USFS)	1	0	4	0	22	6.7
CGF (Chugach)	0	0	0	0	3	0.6
TNF (Tongass)	1	0	4	0	19	6.1
Statewide Totals	7	12	117	1	392	1,053,972.3

Active Wildfires:

Protection Summary:	CRI	FUL	MOD	LIM	NoEntry	TOTAL
AFS Protection:	2	8	10	45	0	65
DOF Protection:	10	18	2	18	0	48
USFS Protection:	1	1	1	1	0	4
Protection Totals:	13	27	13	64	0	117

Active Fires Status Summary

	Staffed		Unstaffed	
	Contained (S/C)	Uncontained (S/U)	Contained (U/C)	Uncontained (U/U)
AFS Protection:	0	9	7	48
DOF Protection:	1	14	13	21
USFS Protection:	0	0	3	1
Status Totals:	1	23	23	70

Active Fires Acreage Summary

	Acres	Acreage Change
7 New	731.4	
20 Staffed	549,705.1	48,690.0
90 Monitor	495,650.6	99,666.0
12 Out	1,193.4	0.0
2 Prescribed	13,615.0	2,759.0
131 Fires	Total Acres: 1,060,895.5	

Prescribed Fires

	YTD Fires	YTD Acres	New	Active	Out Yesterday
Military	2	15,165.0	0	1	0
State of Alaska	1	4.0	0	1	0
Fuels Management Totals:	3	15,169.0	0	2	0

Cause Summary For All Fires (Includes Merged Fires But Not Prescribed Fires)

No Cause Entered: 10	1,182.3 Acres
Human: 196	35,427.0 Acres
Lightning: 186	1,017,363.0 Acres
Total: 392	1,053,972.3 Acres

Daily Report From: 07/08

0.1 Acreage On 07/08

MD8T Lat: **58:32:00.0** Status: **U/C** Acres: **0.1** Option: **Limited**
000462(1) Lon: **134:43:35.0** Start Date: **07/08** Area: **TNF**
P0MD8T Owner: **USFS** Unit: **AKTNE-Tongass National Forest**
462 Name: **HERBERT** Cause: **Human**

Local fire department notified FS Duty Officer of reported fire on local trail. 2 USFS firefighters responded and called it contained at 20:28 on 7/8/19.

Daily Report From: 07/08

50.0 Acreage On 07/08

MD8S Lat: **61:48:52.8** Status: **S/U** Acres: **50.0** Option: **Full**
914461 Lon: **145:33:02.4** **Personnel: 8** Start Date: **07/08** Area: **CRS**
PNMD8S Owner: **ANCSA** Unit: **AKAHN-Ahtna, Incorporated**
461 Name: **Klutina River** Cause: **Undetermined**

At 1910 Matcom and local residents reported a large fire growing near 16-mile Klutina Lake road. H-33HX, BD-167, three heavy air tankers, and Smoke Jumpers responded. Fire was observed as running and spotting, in continuous black spruce, active at both the head and heel of the fire with active flanks. The helicopter was able to work the flanks with a bucket as the tankers dropped three loads of retardant at the head of the fire. Due to poor visibility air operations were suspended. J-66 was able to jump the fire and will be anchoring in and working the west flank, and a type 2 heli-spot will be constructed.

Daily Report From: 07/08

3.6 Acreage On 07/08

MD72 Lat: **64:52:03.7** Status: **S/U** Acres: **3.6** Option: **Full**
911459 Lon: **149:44:53.8** **Personnel: 8** Start Date: **07/08** Area: **FAS**
Owner: **State** Unit: **AKAKS-Alaska-Other**
459 Name: **Tanana River** Cause: **Undetermined**

The fire was reported by a helicopter as 1 to 2 acres, torching and backing along the Tanana River. B-63 and J-17 were launched out of LADD, and upon arrival sized the fire up as a low spreading ground fire, 4 acres in size. J-17 deployed 8 jumpers, and Fire Bosses 202 and 212 also responded out of LADD to help assist ground personnel with suppression efforts. The fire was walked and mapped at 3.61 acres, and personnel will work into the evening securing the edge.

Daily Report From: 07/08

0.1 Acreage On 07/08

MD7Z Lat: **64:47:55.1** Status: **U/U** Acres: **0.1** Option: **Critical**
911458 Lon: **148:11:31.4** Start Date: **07/08** Area: **FAS**
Owner: **State** Unit: **AKAKS-Alaska-Other**
458 Name: **Ohio Creek** Cause: **Human**

The fire was reported by city dispatch as an escaped campfire. Multiple city apparatus, forestry prevention, and three forestry engines responded. Upon arrival, it was sized up as a 50 by 50 smoldering fire that was 20 percent active at the time. The fire was called contained at 1855, and due to smokes found while gridding the fire was placed in monitor status and will be checked again tomorrow.

Daily Report From: 07/08

150.0 Acreage On 07/08

MD69 Lat: **59:44:44.4** Status: **S/U** Acres: **150.0** Option: **Full**
904457 Lon: **155:10:40.8** **Personnel: 8** Start Date: **07/08** Area: **SWS**
PNMD69 Owner: **ANCSA** Unit: **AKVLN-New Halen Native Corporation**
457 Name: **Pete Andrews Creek** Cause: **Undetermined**

The fire was reported by a local air carrier in Iliamna, as a ground fire 8 miles west of the community. J-07 responded from McGrath and reported the fire as 5 acres, burning in tundra and caribou moss with timber stringers along the creeks. Eight smoke jumpers were deployed. BD-161, Scoopers 217/217, T-166, T-173 and T-174 responded dropping three loads of retardant. The fire is 150 acres, 40% contained.

Daily Report From: 07/08

525.0 Acreage On 07/08

MD62 Lat: **65:12:58.7** Status: **U/U** Acres: **525.0** Option: **Limited**
Lon: **141:07:40.1** Start Date: **07/08** Area: **UYD**
Owner: **ANCSA** Unit: **AKDYN-Doyon, Limited**
456 Name: **Three Castle** Cause:

H-94E performed a recon of this incident and reported it to be 80% active running in spruce, grass, and brush with 3-5 ft flame lengths on the lower 1/3 of the slope. Currently no values are at risk.

Daily Report From: 07/08

2.6 Acreage On 07/08

MD63	Lat: 63:27:08.3	Status: S/U	Acres: 2.6	Option: Full
913455	Lon: 143:19:33.0	Personnel: 25	Start Date: 07/08	Area: TAS
	Owner: BIA	Unit: AKAKA-Native Allotments		
455	Name: Fish Lake			Cause: Lightning

Fire was reported by aircraft flying over, rap attack was launched along with 85PP and a second load for 85PP, Tanacross tanker base used as a staging area, Rappellers and Hecms inserted for IA, all crew was switched out this evening for a couple of squads, all earlier resources back at station and IA ready, tonights goal for the squads is to begin mopping up and working the edges into the black. Cause, single tree strike was found.

Daily Report From: 07/08

No Acreage Change Since 07/07

MD44 Lat: **62:08:52.4** Status: S/U Acres: **85.0** Option: **Critical**
901451 Lon: **149:55:44.4** Personnel: **102** Start Date: **07/07** Area: **MSS**
PNMD44 Owner: **Private** Unit: **AKPRI-Private**
451 Name: **Malaspina** Cause: **Undetermined**

Fire behavior today was creeping and smoldering. Personnel from fire 429 assisted with suppression efforts. A Type 2 Team was in-briefed and will shadow tomorrow and assume command on 7/10.

Daily Report From: 07/08

No Acreage Change Since 07/07

MDT9 Lat: **62:25:48.0** Status: S/U Acres: **25.0** Option: **Modified**
914436 Lon: **145:03:36.0** Personnel: **24** Start Date: **07/05** Area: **CRS**
PNMDT9 Owner: **ANCSA** Unit: **AKAHN-Ahtna, Incorporated**
436 Name: **Tulsona Creek** Cause: **Lightning**

The perimeter of the fire was cold trailed and is secured 10 feet in. Gannett Glacier continued to mitigate hazardous trees; mop-up operations will continue on 7/9.

Daily Report From: 07/08

No Acreage Change Since 07/07

MC8B Lat: **62:07:21.0** Status: S/U Acres: **367.0** Option: **Critical**
901429 Lon: **149:59:13.0** Personnel: **31** Start Date: **07/03** Area: **MSS**
PNMC8B Owner: **Private** Unit: **AKPRI-Private**
429 Name: **Montana Creek** Cause: **Undetermined**

Isolated torching was observed within 100 ft of the line. Crews gained depth along the perimeter and secured areas around structures in the black. 29 structures threatened but unlikely to be affected. High temperatures will moderate slightly as a marine layer pushes in off the gulf. This will create instability and is likely be accompanied by gusty winds and lightning. Thunderstorms are anticipated for the next few operational period and outflow winds could threaten control lines. An infrared flight is planned for early tomorrow morning to help us prioritize areas of heat for our limited resources.

Daily Report From: 07/08

No Acreage Change Since 07/07

MC6E Lat: **61:10:30.0** Status: S/C Acres: **25.3** Option: **Critical**
901423 Lon: **149:48:55.0** Personnel: **41** Start Date: **07/02** Area: **MSS**
PNMC6E Owner: **City** Unit: **AKAKS-Anchorage, Municipality of**
423 Name: **M.L.K** Cause: **Human**

The Idaho Interagency Crew #2 and AFD squad continued mop-up operations. Crews found about 20 hotspots today. AFD investigation continued on scene. Sprinklers were set in the interior of the fire to aid in overnight R.H. recovery.

Daily Report From: 07/08

No Acreage Change Since 07/07

MCS7 Lat: **66:29:22.2** Status: S/U Acres: **21,272.0** Option: **Modified**
932407 Lon: **143:34:10.5** Personnel: **79** Start Date: **06/29** Area: **UYD**
Owner: **ANCSA** Unit: **AKDYN-Doyon, Limited**
407 Name: **Bearnose Hill** Cause: **Lightning**

Transfer of command to ICT3 at 2300 7/8. Fire behavior was reported to be active with moderate spread and active interior. Smoke shaded the incident through most of the day which somewhat moderated fire behavior and limited aviation use due to low visibility. Resources are being moved around the incident preparing allotments and structures at multiple locations. Fire camp is being located at Chalkyitsik school.

Daily Report From: 07/08

No Acreage Change Since 07/07

MB8M Lat: **64:35:45.4** Status: S/U Acres: **69.0** Option: **Limited**
932391 Lon: **146:12:17.6** Personnel: **125** Start Date: **06/26** Area: **MID**
Owner: **DOD** Unit: **AKFWQ-Fort Wainwright, Yukon TA**
391 Name: **Ninetyeight Creek** Cause: **Lightning**

Incident reports minimal fire activity along the perimeter while interior pockets of unburned fuels continue to consume and burn deep into duff and tundra. Incident containment increased to 60%.

Daily Report From: 07/08

No Acreage Change Since 07/07

MB2L Lat: **66:50:38.9** Status: S/U Acres: **110,000.0** Option: **Limited**
 Lon: **142:56:18.2** Personnel: **30** Start Date: **06/24** Area: **UYD**
 Owner: **USFWS** Unit: **AKARR-Arctic National Wildlife Refuge**
367 Name: **Frozen Calf** Cause: **Lightning**

Transfer of command to ICT3 at 2300 7/8. Fire behavior was reported to active with moderate spread and active interior. Smoke shaded the incident through most of the day which somewhat moderated fire behavior and limited aviation use due to low visibility. Resources are being moved around the incident preparing allotments and structures at multiple locations. Fire camp is being located at Chalkyitsik school.

Daily Report From: 07/08

No Acreage Change Since 07/07

MB1V Lat: **62:51:35.0** Status: S/U Acres: **14,888.0** Option: **Full**
913362 Lon: **142:14:12.0** Personnel: **200** Start Date: **06/23** Area: **TAS**
 Owner: **ANCSA** Unit: **AKVLN-Tetlin Village Corporation**
362 Name: **Boundary River** Cause: **Lightning**

The fire behavior today was moderate with single tree torching, short range spotting, backing. Smokey conditions shaded the fire area aiding in moderate fire behavior.

Crews will continue to engage in direct attack strategies simultaneously with point protection strategies on values at risk in the direction of fire spread, including allotments north of the fire and Northway.

Daily Report From: 07/08

No Acreage Change Since 07/07

MB1T Lat: **64:39:07.0** Status: S/U Acres: **16,239.0** Option: **Limited**
931361 Lon: **151:29:05.6** Personnel: **20** Start Date: **06/23** Area: **TAD**
 Owner: **State** Unit: **AKAKS-Alaska-Other**
361 Name: **Lloyd Mountain** Cause: **Lightning**

Fire behavior was reported to be picking up and the fire continues to grow towards identified decision points. Helicopters were able to do limited work over the incident but fixed wing resources were not able to assist on the incident due to low visibility. The distance between the fire and structures on the north end is of concern due to limited accessibility.

Daily Report From: 07/08

21,463.0 Acreage Change Since 07/07

MCS5 Lat: **63:19:36.0** Status: S/U Acres: **33,786.0** Option: **Limited**
904351 Lon: **155:33:51.6** Personnel: **6** Start Date: **06/22** Area: **SWS**
PNMCS5 Owner: **State** Unit: **AKAKS-Alaska-Other**
351 Name: **Page Mountain** Cause: **Lightning**

The fire was flown by detection and mapping personnel and reported to be burning along the Nixon Fork River south to Ivy Creek. Rank 3 fire behavior with isolated single tree torching was observed. Helitack from McGrath worked to prep two additional cabins along the Nixon Fork River for structure protection.

Daily Report From: 07/08

No Acreage Change Since 07/07

MBZ7 Lat: **66:58:49.8** Status: S/U Acres: **4,592.0** Option: **Limited**
 Lon: **146:34:15.3** Personnel: **56** Start Date: **06/22** Area: **UYD**
 Owner: **USFWS** Unit: **AKYFR-Yukon Flats National Wildlife Refuge**
349 Name: **Chandalar River** Cause: **Lightning**

Firefighters continued to improve potential control lines and establish hose lays. No burnouts were conducted. Fire behavior was reported to be active today but not as much growth as the previous day. Smoke over the incident limited aviation use. Supply and overhead needs were identified and requests made. An additional crew is scheduled to arrive on the incident 7/9.

Daily Report From: 07/08

No Acreage Change Since 07/07

MBY1 Lat: **66:36:28.8** Status: S/U Acres: **30,538.0** Option: **Limited**
932337 Lon: **146:33:16.9** Personnel: **10** Start Date: **06/22** Area: **UYD**
 Owner: **USFWS** Unit: **AKYFR-Yukon Flats National Wildlife Refuge**
337 Name: **Hadweenzie River** Cause: **Lightning**

Command has been transferred to an ICT3. Firefighters made good progress today with preparations around established and occupied camps in the area. Contact with civilians has been made and emergency evacuation plans are made. The fire was reported to be making short crown runs with short range spotting, backing, and flanking. Smoke in the area reduced visibility and limited aviation use on the incident. A type 1 crew is scheduled to arrive on the incident 7/9.

Daily Report From: 07/08

27,227.0 Acreage Change Since 07/07

MBT1 Lat: **65:41:57.0** Status: S/U Acres: **172,548.0** Option: **Limited**
931324 Lon: **148:21:33.1** Personnel: **90** Start Date: **06/21** Area: **UYD**
PNMBT1 Owner: **State** Unit: **AKAKS-Alaska-Other**
324 Name: **Hess Creek** Cause: **Lightning**

Fire behavior was again reported to be active throughout the day with significant perimeter growth. Point protection measures are still in place and burnouts are being conducted as needed. Smoke production has increased and is impacting Highway 2 with heavy smoke in the Livengood area, reducing visibility. The incident is working with AKDOT to mitigate hazards along the highway. Mining camps, communication equipment, and multiple structures could become threatened with forecast fire spread. Actual acres 172,548.

Daily Report From: 07/08

No Acreage Change Since 07/07

MB4R Lat: **64:52:26.3** Status: S/U Acres: **6,936.7** Option: **Limited**
911323 Lon: **146:33:19.3** Personnel: **5** Start Date: **06/21** Area: **FAS**
PNMB4R Owner: **State** Unit: **AKAKS-Alaska-Other**
323 Name: **Nugget Creek** Cause: **Lightning**

Fire personnel continued to patrol Chena Creek Hot Springs road assessing structures, and patrolled the river looking for hot spots that may have occurred. A recon flight took place at 1500, and it was confirmed that the fire was holding at the river but still burning in the interior.

Daily Report From: 07/08

No Acreage Change Since 07/07

MBS4 Lat: **64:59:13.0** Status: S/U Acres: **12,053.0** Option: **Full**
911319 Lon: **148:24:55.0** Personnel: **776** Start Date: **06/21** Area: **FAS**
PNMBS4 Owner: **State** Unit: **AKAKS-Alaska-Other**
319 Name: **Shovel Creek** Cause: **Lightning**

Hotter and drier conditions were tempered with low winds and consistent smoke cover today. Fuels remain in extreme conditions. Torching in the spruce with short crown runs where crews were lighting was observed. Fire continues to back into Murphy Creek. Planned operations for tomorrow continue much of the same as previous days, where the Firing Group will continue moving east and north towards Chatanika River as conditions allow, while resources in other areas of the fire continue work securing the main fire perimeter.

Daily Report From: 07/08

No Acreage Change Since 07/07

MBP5 Lat: **66:18:21.0** Status: S/U Acres: **10,889.0** Option: **Modified**
Lon: **153:25:52.0** Personnel: **24** Start Date: **06/21** Area: **TAD**
Owner: **BLM** Unit: **AKCYD-Central Yukon Field Office**
312 Name: **Bergman Creek** Cause: **Lightning**

Fire was reported to be active around the perimeter with backing on the south flank and spreading to the northeast. Preparations at multiple allotments have been made and protection plans are being prioritized as the fire progresses.

Daily Report From: 07/08

No Acreage Change Since 07/07

MA3V Lat: **64:59:24.0** Status: S/U Acres: **256.9** Option: **Full**
911255 Lon: **146:57:55.5** Personnel: **60** Start Date: **06/16** Area: **FAS**
PNMA3V Owner: **State** Unit: **AKAKS-Alaska-Other**
255 Name: **Caribou Creek** Cause: **Lightning**

Crews continued to grid 300 feet in and found minimal heat today. They also improved helispots in anticipated for demobilization. Plans for the next operational period consist of continuing gridding along the black edge, while mitigating potential for escapement. The fire transitioned to a type 4 at 0828.

Daily Report From: 07/08

No Acreage Change Since 07/07

L98W Lat: **65:19:31.2** Status: S/U Acres: **1,049.2** Option: **Limited**
932217 Lon: **142:33:16.6** Personnel: **8** Start Date: **06/10** Area: **UYD**
 Owner: **NPS** Unit: **AKYCP-Yukon-Charley Rivers National Preserve**
217 Name: **Yukon Charley** Cause: **Lightning**

Firefighters continue to assess and plan for allotment and structure protection. Supplies and equipment are difficult to get to the incident due to shortage of transport options. Firefighters plan to complete preparations on incident 217 then cross the river to incident 392 where a helispot will be constructed. Weather was reported to be sunny most of the day and smoke shaded in the afternoon with little wind. Fire growth was minimal with backing, creeping, and occasional single-tree torching.

Daily Report From: 07/08

No Acreage Change Since 07/07

L92Q Lat: **60:37:50.0** Status: S/U Acres: **99,086.0** Option: **Limited**
903181 Lon: **150:26:16.0** Personnel: **406** Start Date: **06/05** Area: **KKS**
PNL92Q Owner: **USFWS** Unit: **AKKNR-Kenai National Wildlife Refuge**
181 Name: **Swan Lake** Cause: **Lightning**

Fire behavior continues to be active due to hot and dry conditions although temperatures will be gradually getting closer to seasonal values. An expected wind shift will be bringing the wind out of the southwest. Fire progression and spread has been assessed and long term strategic objectives have been developed and continue to be evaluated. Crews and engines are in place in the event eastwardly progression continues. Existing containment lines in Division A, R, and K held throughout the operational shift. Aviation efforts are in place and continue to slow fire spread in Division L. Crews are improving and securing brushed fire break along the Skyline Trail, Fuller Lake Trail, Resurrectin Pass Trail, and other trails above the highway at MP 60 are being assessed as containment and contingency lines. Crews continue to evaluate structures and process structures. Contingency lines are being planned to halt any fire spread. Crews will utilize existing trail and natural features in an attempt to manage the fire spread east. Crews continue to secure the established line and fell any trees that are a hazard to the Homer Electric transmission line. Crews along the East Fork Moose River continue mopping-up and increasing perimeter security in the remainder of the area. Sites to the north and northwest have firefighting personnel and structure protection efforts are in place. Remote area structures are prepped and have sprinklers in place. Point protection efforts are being assessed for the east and west Swan Lake Cabins in the Chugach Natinal Forest. Resources continue to support initial attack efforts as requested by local unit. Night shift continues to patrol the Sterling Highway corridor and monitor smoke conditions, Alaska State Troopers and local Law Enforcement Officers are monitoring and delaying traffic as needed due to smoke on Sterling and Seward Highways.

Daily Report From: 07/08

No Acreage Change Since 07/07

L9HA Lat: **62:59:49.2** Status: S/U Acres: **15,000.0** Option: **Limited**
913133 Lon: **141:03:37.2** Personnel: **8** Start Date: **05/21** Area: **TAS**
 Owner: **State** Unit: **AKAKS-Alaska-Other**
133 Name: **McArthur Creek** Cause: **Lightning**

Fire behavior picked up around 1800 moved up to the ridgeline as far as he knows it did not drop to the drain. Estimating fire to have burnt an additional 200 acres just judging by how it moved up the ridgeline. Good structure protection today removing brush.

These fires are currently in monitor status. Monitoring schedules are based on defined timeframes, but are dependent on available resources, and weather conditions. When monitoring occurs, information will be updated.

Daily Report From: 07/08

No Acreage Change Since 07/07

MD54 Lat: **61:34:55.0** Status: **U/C** Acres: **0.3** Option: **Critical**
901453 Lon: **149:51:25.9** Start Date: **07/07** Area: **MSS**
PNMD54 Owner: **Private** Unit: **AKPRI-Private**
453 Name: **Rodgers** Cause: **Undetermined**

VFDs checking on the fire today smelled smoke and requested forestry respond to look for hot spots. A thorough search of the area found no new hot spots.

Last Report: 07/07

0.1 Acreage On 07/07

MD45 Lat: **65:05:52.7** Status: **U/U** Acres: **0.1** Option: **Limited**
Lon: **141:38:22.9** Start Date: **07/07** Area: **UYD**
Owner: **NPS** Unit: **AKYCP-Yukon-Charley Rivers National Preserve**
452 Name: **Mich** Cause: **Lightning**

Last Report: 07/07

0.1 Acreage On 07/07

903450 Lat: **60:30:44.9** Status: **U/C** Acres: **0.1** Option: **Critical**
Lon: **150:49:08.7** Start Date: **07/07** Area: **KKS**
Owner: **Private** Unit: **AKPRI-Private**
450 Name: **Betty Lou** Cause: **Human**

Last Report: 07/07

0.1 Acreage On 07/07

MD4F Lat: **55:32:39.0** Status: **U/C** Acres: **0.1** Option: **Critical**
931449 Lon: **131:42:05.0** Start Date: **07/07** Area: **TNF**
PNMD4F Owner: **County** Unit: **AKAKS-Ketchikan Gateway Borough**
449 Name: **CLOVER** Cause: **Human**

Last Report: 07/06

0.1 Acreage On 07/06

MD20 Lat: **60:21:53.5** Status: **U/C** Acres: **0.1** Option: **Critical**
903448 Lon: **151:15:34.7** Start Date: **07/06** Area: **KKS**
Owner: **State** Unit: **AKAKS-Alaska-Other**
448 Name: **Vincent** Cause: **Human**

Last Report: 07/06

0.1 Acreage On 07/06

911445 Lat: **64:01:46.2** Status: **U/U** Acres: **0.1** Option: **Limited**
Lon: **148:34:36.0** Start Date: **07/06** Area: **FAS**
Owner: **State** Unit: **AKAKS-Alaska-Other**
445 Name: **Coal Creek 2 Coal Seam** Cause: **Lightning**

Last Report: 07/06

0.1 Acreage On 07/06

911444 Lat: **64:01:49.8** Status: **U/U** Acres: **0.1** Option: **Limited**
Lon: **148:34:06.0** Start Date: **07/06** Area: **FAS**
Owner: **State** Unit: **AKAKS-Alaska-Other**
444 Name: **Coal Creek 1 Coal Seam** Cause: **Lightning**

Last Report: 07/05

0.1 Acreage On 07/05

MDZ5 Lat: **62:09:02.4** Status: **U/C** Acres: **0.1** Option: **Critical**
901441 Lon: **149:58:50.4** Start Date: **07/05** Area: **MSS**
Owner: **Private** Unit: **AKPRI-Private**
441 Name: **Sawyers** Cause: **Human**

These fires are currently in monitor status. Monitoring schedules are based on defined timeframes, but are dependent on available resources, and weather conditions. When monitoring occurs, information will be updated.

Last Report: 07/05		0.1 Acreage On 07/05			
MDU5	Lat: 58:22:33.0	Status: U/C	Acres: 0.1	Option: Full	
931437	Lon: 134:35:54.0		Start Date: 07/05	Area: TNF	
PNMDU5	Owner: County	Unit: AKAKS-Juneau, City and Borough of			
437	Name: RIVER BEND			Cause: Human	
<hr/>					
Last Report: 07/07		No Acreage Change Since 07/06			
MDK5	Lat: 61:47:11.8	Status: U/C	Acres: 0.3	Option: Critical	
914434	Lon: 145:10:07.5		Start Date: 07/04	Area: CRS	
PNMDK5	Owner: BLM	Unit: AKGLD-Glenallen Field Office			
434	Name: Willow Lake			Cause: Undetermined	
<hr/>					
Last Report: 07/04		0.1 Acreage On 07/04			
MDH3	Lat: 55:16:09.5	Status: U/U	Acres: 0.1	Option: Unknown	
904433	Lon: 160:40:29.6		Start Date: 07/04	Area: SWS	
PNMDH3	Owner: USFWS	Unit: AKAMR-Alaska Maritime National Wildlife Refuge			
433	Name: Unga Island			Cause: Undetermined	
<hr/>					
Last Report: 07/03		0.1 Acreage On 07/03			
MC87	Lat: 66:34:25.7	Status: U/U	Acres: 0.1	Option: Critical	
	Lon: 145:16:38.6		Start Date: 07/03	Area: UYD	
	Owner: OthFed	Unit: AKXXX-U.S. Federal Aviation Administration			
431	Name: FYU VOR			Cause: Human	
<hr/>					
Last Report: 07/06		3,516.0 Acreage Change Since 07/02			
MC57	Lat: 66:32:17.6	Status: U/U	Acres: 3,616.0	Option: Limited	
	Lon: 141:40:35.8		Start Date: 07/02	Area: UYD	
	Owner: BLM	Unit: AKEID-Eastern Interior Field Office			
424	Name: Tettjajik Creek			Cause: Lightning	
<hr/>					
Last Report: 07/02		No Acreage Change Since 07/01			
	Lat: 56:09:18.0	Status: U/U	Acres: 0.3	Option: Modified	
	Lon: 132:02:59.0		Start Date: 06/30	Area: TNF	
P0EK7Q	Owner: USFS	Unit: AKTNF-Tongass National Forest			
419	Name: South Cove			Cause: Lightning	
<hr/>					
Last Report: 06/26		24.7 Acreage On 06/26			
	Lat: 63:53:23.1	Status: U/U	Acres: 24.7	Option: Limited	
911418	Lon: 146:59:09.6		Start Date: 06/20	Area: FAS	
	Owner: State	Unit: AKAKS-Alaska-Other			
418	Name: Little Delta			Cause: Lightning	
<hr/>					
Last Report: 07/01		No Acreage Change Since 06/30			
MC05	Lat: 63:02:00.4	Status: U/C	Acres: 1.0	Option: Full	
913417	Lon: 142:07:41.8		Start Date: 06/30	Area: TAS	
	Owner: ANCSA	Unit: AKDYN-Doyon, Limited			
417	Name: Big John			Cause: Lightning	

These fires are currently in monitor status. Monitoring schedules are based on defined timeframes, but are dependent on available resources, and weather conditions. When monitoring occurs, information will be updated.

Last Report: 07/06 No Acreage Change Since 07/02
MC0S Lat: **60:28:28.8** Status: **U/C** Acres: **0.5** Option: **Full**
903413 Lon: **150:38:30.6** Start Date: **06/30** Area: **KKS**
 Owner: **Private** Unit: **AKPRI-Private**
413 Name: **Killey River** Cause: **Human**

Last Report: 07/04 No Acreage Change Since 07/02
MCX9 Lat: **66:16:12.1** Status: **U/U** Acres: **50.0** Option: **Critical**
 Lon: **145:50:01.3** Start Date: **06/29** Area: **UYD**
 Owner: **ANCSA** Unit: **AKVLN-Tihteet' aii, Incorporated**
411 Name: **Birch Creek Dump** Cause: **Human**

Daily Report From: 07/08 1,327.0 Acreage Change Since 07/07
MCT8 Lat: **64:08:41.6** Status: **U/U** Acres: **2,500.0** Option: **Full**
912409 Lon: **146:16:52.4** Start Date: **06/29** Area: **DAS**
PNMCT8 Owner: **State** Unit: **AKAKS-Alaska-Other**
409 Name: **Rainbow 2** Cause: **Lightning**

Helicopter 230 flew a recon of the fire, moderate fire behavior was observed with some growth the west.
 A type 3 is taking over the fire 7/8.

Last Report: 06/29 0.1 Acreage On 06/29
MCPI Lat: **66:47:34.3** Status: **U/U** Acres: **0.1** Option: **Modified**
 Lon: **157:28:57.7** Start Date: **06/29** Area: **GAD**
 Owner: **BLM** Unit: **AKADD-Anchorage Field Office**
406 Name: **Black River** Cause: **Lightning**

Last Report: 07/06 199.9 Acreage Change Since 07/04
MCA7 Lat: **64:56:23.4** Status: **U/U** Acres: **200.0** Option: **Limited**
 Lon: **153:39:48.3** Start Date: **06/27** Area: **TAD**
 Owner: **USFWS** Unit: **AKNOR-Nowitna National Wildlife Refuge**
397 Name: **Klatsuta** Cause: **Lightning**

Last Report: 07/04 No Acreage Change Since 07/02
MCC3 Lat: **63:53:36.1** Status: **U/C** Acres: **1.5** Option: **Full**
912396 Lon: **145:16:53.3** Start Date: **06/27** Area: **DAS**
PNMCC3 Owner: **State** Unit: **AKAKS-Alaska-Other**
396 Name: **Panoramic Fields 3** Cause: **Lightning**

Last Report: 07/05 No Acreage Change Since 07/03
MB8N Lat: **64:42:08.9** Status: **U/U** Acres: **2.0** Option: **Limited**
 Lon: **146:34:19.6** Start Date: **06/26** Area: **MID**
 Owner: **DOD** Unit: **AKFWQ-Fort Wainwright, Yukon TA**
393 Name: **Stuart Creek 2** Cause: **Lightning**

Last Report: 07/07 185.5 Acreage Change Since 07/05
MB8Q Lat: **65:24:28.4** Status: **U/U** Acres: **393.0** Option: **Limited**
 Lon: **142:35:51.0** Start Date: **06/26** Area: **UYD**
 Owner: **NPS** Unit: **AKYCP-Yukon-Charley Rivers National Preserve**
392 Name: **Biederman Bluff** Cause: **Lightning**

These fires are currently in monitor status. Monitoring schedules are based on defined timeframes, but are dependent on available resources, and weather conditions. When monitoring occurs, information will be updated.

Last Report: 07/07 No Acreage Change Since 07/05
MB79 Lat: **64:45:20.8** Status: **U/U** Acres: **4,812.1** Option: **Limited**
 Lon: **146:27:47.5** Start Date: **06/26** Area: **MID**
 Owner: **DOD** Unit: **AKFWQ-Fort Wainwright, Yukon TA**
390 Name: **Beaver** Cause: **Lightning**

Last Report: 07/07 1,400.0 Acreage Change Since 07/06
MB77 Lat: **63:30:00.0** Status: **U/U** Acres: **13,370.0** Option: **Limited**
 Lon: **151:44:58.2** Start Date: **06/26** Area: **TAD**
 Owner: **NPS** Unit: **AKDEP-Denali National Park**
389 Name: **Foraker** Cause: **Lightning**

Last Report: 07/06 No Acreage Change Since 07/04
MB8C Lat: **63:53:23.7** Status: **U/C** Acres: **8.0** Option: **Modified**
912387 Lon: **145:18:42.2** Start Date: **06/26** Area: **DAS**
PNMB8C Owner: **State** Unit: **AKAKS-Alaska-Other**
387 Name: **Panoramic Fields 2** Cause: **Lightning**

Last Report: 07/06 No Acreage Change Since 06/28
MB7F Lat: **65:37:10.2** Status: **U/U** Acres: **3.0** Option: **Limited**
 Lon: **150:54:02.2** Start Date: **06/26** Area: **TAD**
 Owner: **BLM** Unit: **AKCYD-Central Yukon Field Office**
385 Name: **Twilight Creek** Cause: **Lightning**

Daily Report From: 07/08 -0.4 Acreage Change Since 06/26
MB6B Lat: **65:28:58.6** Status: **U/U** Acres: **0.5** Option: **Limited**
 Lon: **156:41:21.9** Start Date: **06/25** Area: **GAD**
 Owner: **USFWS** Unit: **AKKUR-Koyukuk National Wildlife Refuge**
381 Name: **Duck Lake** Cause: **Lightning**

N864SF reconned the fire and reported observing some smoldering and smoke in trees.

Last Report: 07/05 No Acreage Change Since 07/04
MB5X Lat: **67:29:34.8** Status: **U/C** Acres: **107.2** Option: **Full**
 Lon: **145:23:48.5** Start Date: **06/25** Area: **UYD**
 Owner: **ANCSA** Unit: **AKVLN-Venetie Indian And Neets Ai Corporation**
379 Name: **Christian River** Cause: **Lightning**

Daily Report From: 07/08 No Acreage Change Since 07/04
MB47 Lat: **65:29:16.4** Status: **U/U** Acres: **1,887.3** Option: **Limited**
 Lon: **160:19:26.8** Start Date: **06/25** Area: **GAD**
 Owner: **BLM** Unit: **AKADD-Anchorage Field Office**
376 Name: **Kateel River** Cause: **Lightning**

Detection aircraft N864SF flew a reconnaissance mission and found interior green pocikets that were burning, and minimal fire behavior on the perimeter.

These fires are currently in monitor status. Monitoring schedules are based on defined timeframes, but are dependent on available resources, and weather conditions. When monitoring occurs, information will be updated.

Last Report: 07/07 No Acreage Change Since 07/06
MB1Z Lat: **60:13:19.2** Status: **U/U** Acres: **33.2** Option: **Limited**
903363 Lon: **150:43:37.2** Start Date: **06/23** Area: **KKS**
 Owner: **USFWS** Unit: **AKKNR-Kenai National Wildlife Refuge**
363 Name: **Bear Creek** Cause: **Lightning**

Last Report: 07/05 No Acreage Change Since 07/03
MCZ0 Lat: **64:13:11.4** Status: **U/U** Acres: **1,900.0** Option: **Limited**
911358 Lon: **147:19:06.0** Start Date: **06/22** Area: **FAS**
PNMCZ0 Owner: **State** Unit: **AKAKS-Alaska-Other**
358 Name: **Dry Creek** Cause: **Lightning**

Last Report: 07/02 No Acreage Change Since 06/25
MB1D Lat: **66:47:24.0** Status: **U/U** Acres: **300.0** Option: **Limited**
 Lon: **141:13:10.9** Start Date: **06/23** Area: **UYD**
 Owner: **BLM** Unit: **AKEID-Eastern Interior Field Office**
357 Name: **Fort Creek** Cause: **Lightning**

Last Report: 07/05 No Acreage Change Since 06/25
MB0Z Lat: **67:12:10.0** Status: **U/U** Acres: **0.1** Option: **Limited**
931356 Lon: **152:17:52.1** Start Date: **06/23** Area: **TAD**
 Owner: **State** Unit: **AKAKS-Alaska-Other**
356 Name: **Malamute** Cause: **Lightning**

Last Report: 07/06 No Acreage Change Since 07/02
MB0B Lat: **66:34:53.0** Status: **U/U** Acres: **0.1** Option: **Full**
 Lon: **143:16:37.9** Start Date: **06/22** Area: **UYD**
 Owner: **USFWS** Unit: **AKYFR-Yukon Flats National Wildlife Refuge**
353 Name: **False Alarm 024** Cause: **Lightning**

Daily Report From: 07/08 13,558.7 Acreage Change Since 07/07
MCR5 Lat: **63:00:59.4** Status: **U/U** Acres: **84,741.0** Option: **Limited**
904352 Lon: **157:20:21.6** Start Date: **06/22** Area: **SWS**
PNMCR5 Owner: **State** Unit: **AKAKS-Alaska-Other**
352 Name: **Hurst Creek** Cause: **Lightning**

The fire was flown by 222ME and who reported the north flank of the fire is 100% active, backing at rank 3 in 10-15 mph winds. The northwest corner of the fire has converged with fire 174. Much of the fire is obscured by smoke.

Last Report: 07/07 11,220.0 Acreage Change Since 07/05
MBZ6 Lat: **66:18:35.5** Status: **U/U** Acres: **21,275.0** Option: **Limited**
931348 Lon: **144:03:11.9** Start Date: **06/22** Area: **UYD**
 Owner: **State** Unit: **AKAKS-Alaska-Other**
348 Name: **Tractor Trail 2** Cause: **Lightning**

Last Report: 07/04 No Acreage Change Since 07/03
MBY8 Lat: **66:34:24.0** Status: **U/C** Acres: **45.0** Option: **Full**
932342 Lon: **143:06:06.1** Start Date: **06/22** Area: **UYD**
 Owner: **USFWS** Unit: **AKYFR-Yukon Flats National Wildlife Refuge**
342 Name: **Tiinkdhul Lake** Cause: **Lightning**

These fires are currently in monitor status. Monitoring schedules are based on defined timeframes, but are dependent on available resources, and weather conditions. When monitoring occurs, information will be updated.

Last Report: 06/23		No Acreage Change Since 06/22			
MBY6	Lat: 64:40:04.8	Status: U/U	Acres: 2.0	Option: Full	
	Lon: 156:22:17.0		Start Date: 06/22	Area: GAD	
	Owner: ANCSA	Unit: AKVLN-Gana-a `Yoo, Limited			
340	Name: Whiskey Creek			Cause: Human	
<hr/>					
Last Report: 07/05		-0.9 Acreage Change Since 06/25			
MBY2	Lat: 67:03:26.0	Status: U/U	Acres: 1.0	Option: Limited	
931338	Lon: 152:13:31.1		Start Date: 06/22	Area: TAD	
	Owner: State	Unit: AKAKS-Alaska-Other			
338	Name: Alatna Hills			Cause: Lightning	
<hr/>					
Last Report: 07/02		No Acreage Change Since 06/28			
MB0R	Lat: 61:07:48.0	Status: U/U	Acres: 178.0	Option: Limited	
904336	Lon: 163:14:24.0		Start Date: 06/22	Area: SWS	
	Owner: USFWS	Unit: AKYDR-Yukon Delta National Wildlife Refuge			
336	Name: Takslesluk Lake			Cause: Lightning	
<hr/>					
Last Report: 07/07		1,035.0 Acreage Change Since 07/03			
MBV1	Lat: 65:49:45.5	Status: U/U	Acres: 2,913.0	Option: Limited	
	Lon: 146:57:07.9		Start Date: 06/22	Area: UYD	
	Owner: BLM	Unit: AKEID-White Mountains National Recreation Area			
329	Name: Victoria Mountain			Cause: Lightning	
<hr/>					
Last Report: 07/05		No Acreage Change Since 07/01			
MBT0	Lat: 66:08:07.4	Status: U/U	Acres: 80.0	Option: Limited	
	Lon: 146:15:20.6		Start Date: 06/21	Area: UYD	
	Owner: USFWS	Unit: AKYFR-Yukon Flats National Wildlife Refuge			
322	Name: Beaver Creek			Cause: Lightning	
<hr/>					
Last Report: 07/07		8,449.0 Acreage Change Since 06/30			
MBS9	Lat: 65:48:46.7	Status: U/U	Acres: 26,449.0	Option: Limited	
	Lon: 146:09:41.1		Start Date: 06/21	Area: UYD	
	Owner: USFWS	Unit: AKYFR-Yukon Flats National Wildlife Refuge			
321	Name: Little Crazy Mountain			Cause: Lightning	
<hr/>					
Last Report: 07/03		No Acreage Change Since 07/02			
MBS0	Lat: 64:45:01.0	Status: U/U	Acres: 17.0	Option: Modified	
931318	Lon: 150:20:57.8		Start Date: 06/21	Area: TAD	
	Owner: State	Unit: AKAKS-Alaska-Other			
318	Name: Iksgiza			Cause: Lightning	
<hr/>					
Last Report: 07/06		203.6 Acreage Change Since 07/04			
MBR8	Lat: 64:37:31.7	Status: U/U	Acres: 542.5	Option: Limited	
931317	Lon: 150:54:25.6		Start Date: 06/21	Area: TAD	
	Owner: State	Unit: AKAKS-Alaska-Other			
317	Name: Snowshoe Creek			Cause: Lightning	

These fires are currently in monitor status. Monitoring schedules are based on defined timeframes, but are dependent on available resources, and weather conditions. When monitoring occurs, information will be updated.

Last Report: 07/01 No Acreage Change Since 06/24
MBR5 Lat: **64:54:18.6** Status: **U/U** Acres: **267.0** Option: **Limited**
 Lon: **153:16:54.1** Start Date: **06/21** Area: **TAD**
 Owner: **USFWS** Unit: **AKNOR-Nowitna National Wildlife Refuge**
316 Name: **Little Mud River** Cause: **Lightning**

Last Report: 06/23 -89.5 Acreage Change Since 06/22
MBL8 Lat: **67:45:39.4** Status: **U/C** Acres: **289.5** Option: **Full**
 Lon: **162:32:19.0** Start Date: **06/20** Area: **GAD**
 Owner: **NPS** Unit: **AKNOP-Noatak National Preserve**
307 Name: **Noatak River** Cause: **Lightning**

Last Report: 06/20 50.0 Acreage On 06/20
MBL6 Lat: **65:45:59.1** Status: **U/U** Acres: **50.0** Option: **Limited**
 Lon: **154:55:33.2** Start Date: **06/20** Area: **GAD**
 Owner: **USFWS** Unit: **AKKUR-Koyukuk National Wildlife Refuge**
306 Name: **Fry Island** Cause: **Lightning**

Last Report: 07/05 6,744.9 Acreage Change Since 06/29
MBL4 Lat: **64:19:03.6** Status: **U/U** Acres: **12,559.9** Option: **Limited**
931305 Lon: **152:10:15.6** Start Date: **06/20** Area: **TAD**
 Owner: **BLM** Unit: **AKCYD-Central Yukon Field Office**
305 Name: **Wilderness** Cause: **Lightning**

Last Report: 06/27 3.4 Acreage Change Since 06/26
MBL5 Lat: **62:51:03.0** Status: **U/C** Acres: **93.4** Option: **Full**
913303 Lon: **142:07:16.0** Start Date: **06/20** Area: **TAS**
 Owner: **ANCSA** Unit: **AKDYN-Doyon, Limited**
303 Name: **Northway Dot** Cause: **Lightning**

Daily Report From: 07/08 No Acreage Change Since 07/02
MBL1 Lat: **65:45:34.2** Status: **U/U** Acres: **3,237.8** Option: **Limited**
 Lon: **159:53:08.5** Start Date: **06/20** Area: **GAD**
 Owner: **BLM** Unit: **AKADD-Anchorage Field Office**
302 Name: **South Fork Buckland River** Cause: **Lightning**

Detection aircraft N864SF flew a reconnaissance mission and found 1 area of heat, but there was no threat to any values.

Last Report: 06/20 128.4 Acreage On 06/20
MBH3 Lat: **65:55:49.9** Status: **U/U** Acres: **128.4** Option: **Limited**
 Lon: **165:50:35.5** Start Date: **06/20** Area: **GAD**
 Owner: **State** Unit: **AKAKS-Alaska-Other**
297 Name: **Sango Creek** Cause: **Lightning**

Daily Report From: 07/08 No Acreage Change Since 06/30
MBE9 Lat: **66:01:15.0** Status: **U/U** Acres: **2,338.4** Option: **Limited**
 Lon: **160:27:37.8** Start Date: **06/19** Area: **GAD**
 Owner: **BLM** Unit: **AKADD-Anchorage Field Office**
294 Name: **Buckland 3** Cause: **Lightning**

N864SF reconned the fire and reported no visible smokes were observed.

These fires are currently in monitor status. Monitoring schedules are based on defined timeframes, but are dependent on available resources, and weather conditions. When monitoring occurs, information will be updated.

Daily Report From: 07/08 No Acreage Change Since 06/27
MBE7 Lat: **66:09:36.0** Status: **U/U** Acres: **1,541.0** Option: **Modified**
932292 Lon: **161:14:24.8** Start Date: **06/19** Area: **GAD**
 Owner: **BLM** Unit: **AKADD-Anchorage Field Office**
292 Name: **Buckland 1** Cause: **Lightning**

Agency aircraft N864SF flew the fire and reported there were no visible smokes observed.

Daily Report From: 07/08 No Acreage Change Since 06/28
MBE5 Lat: **65:24:26.5** Status: **U/U** Acres: **37.6** Option: **Limited**
287 Lon: **162:30:50.1** Start Date: **06/19** Area: **GAD**
 Owner: **State** Unit: **AKAKS-Alaska-Other**
 Name: **Kuzitrin River 9** Cause: **Lightning**

Agency aircraft N864SF reconned the fire and reported that it is burning actively at a moderate rate of spread in black spruce and tundra, and there are no values at risk.

Daily Report From: 07/08 No Acreage Change Since 06/26
MBC4 Lat: **65:55:47.2** Status: **U/C** Acres: **131.0** Option: **Modified**
931271 Lon: **162:19:31.1** Start Date: **06/19** Area: **GAD**
 Owner: **ANCSA** Unit: **AKVLN-Deering Ipnatchiak Corporation**
271 Name: **Kugruk River 2** Cause: **Lightning**

N864SF flew the fire and reported no smokes were visible.

Daily Report From: 07/08 No Acreage Change Since 06/26
MBC3 Lat: **65:47:40.4** Status: **U/U** Acres: **2,707.0** Option: **Modified**
931270 Lon: **162:18:37.1** Start Date: **06/19** Area: **GAD**
 Owner: **State** Unit: **AKAKS-Alaska-Other**
270 Name: **Kugruk River 1** Cause: **Lightning**

N864SF reconned the fire and reported there were no smokes showing.

Last Report: 06/28 No Acreage Change Since 06/22
MBB0 Lat: **60:38:18.7** Status: **U/U** Acres: **16.0** Option: **Full**
904268 Lon: **162:49:51.1** Start Date: **06/18** Area: **SWS**
 Owner: **ANCSA** Unit: **AKVLN-Napakiak Corporation**
268 Name: **Meroyuk River** Cause: **Lightning**

Last Report: 07/02 1.5 Acreage Change Since 06/28
MBB1 Lat: **60:24:49.6** Status: **U/U** Acres: **46.5** Option: **Limited**
904267 Lon: **163:03:59.7** Start Date: **06/18** Area: **SWS**
 Owner: **USFWS** Unit: **AKYDR-Yukon Delta National Wildlife Refuge**
267 Name: **Tagayarak River** Cause: **Lightning**

Last Report: 07/02 No Acreage Change Since 06/22
MBA4 Lat: **60:34:31.0** Status: **U/U** Acres: **24.0** Option: **Full**
904266 Lon: **161:51:46.0** Start Date: **06/19** Area: **SWS**
 Owner: **ANCSA** Unit: **AKVLN-Napaskiak Corporation**
266 Name: **Pichmeof Lake** Cause: **Lightning**

These fires are currently in monitor status. Monitoring schedules are based on defined timeframes, but are dependent on available resources, and weather conditions. When monitoring occurs, information will be updated.

Last Report: 06/28 473.7 Acreage Change Since 06/21
MA9J Lat: **62:18:05.9** Status: **U/U** Acres: **673.7** Option: **Limited**
Lon: **161:37:31.1** Start Date: **06/18** Area: **GAD**
Owner: **USFWS** Unit: **AKYDR-Yukon Delta National Wildlife Refuge**
264 Name: **Wolf Creek Mountain** Cause: **Lightning**

Daily Report From: 07/08 No Acreage Change Since 07/07
MA8Q Lat: **66:04:21.7** Status: **U/U** Acres: **32,659.0** Option: **Limited**
Lon: **142:13:28.9** Start Date: **06/18** Area: **UYD**
Owner: **BLM** Unit: **AKEID-Eastern Interior Field Office**
262 Name: **Black River** Cause: **Lightning**

Smoke reduced visibility over the incident delaying demobilization of resources from the incident until late in the afternoon. All resources are off the incident, equipment and supplies are in place in case of future needs.

Last Report: 06/21 No Acreage Change Since 06/19
MA7F Lat: **64:01:21.8** Status: **U/C** Acres: **11.0** Option: **Modified**
931260 Lon: **159:06:01.1** Start Date: **06/17** Area: **GAD**
Owner: **State** Unit: **AKAKS-Alaska-Other**
260 Name: **Stink Creek** Cause: **Lightning**

Daily Report From: 07/08 11,539.0 Acreage Change Since 07/07
904250 Lat: **63:24:00.0** Status: **U/U** Acres: **16,393.0** Option: **Limited**
Lon: **155:02:09.5** Start Date: **06/14** Area: **SWS**
Owner: **State** Unit: **AKAKS-Alaska-Other**
250 Name: **Sunshine Mountains** Cause: **Lightning**

The fire was flown by detection and mapping personnel who reported the fire progressed to the south within 2-3 miles of the Nixon Fork River. Rank 3 fire behavior was observed with isolated single tree torching. Values at risk continue to be monitored, the fire remains 3 miles from known structures.

Last Report: 07/05 No Acreage Change Since 07/03
MAY0 Lat: **64:41:05.7** Status: **U/U** Acres: **268.4** Option: **Limited**
Lon: **146:33:53.3** Start Date: **06/14** Area: **MID**
Owner: **DOD** Unit: **AKFWQ-Fort Wainwright, Yukon TA**
248 Name: **Tower** Cause: **Human**

Last Report: 06/28 No Acreage Change Since 06/19
MAR7 Lat: **60:57:11.7** Status: **U/C** Acres: **78.0** Option: **Full**
904245 Lon: **160:57:24.2** Start Date: **06/13** Area: **SWS**
PNMAR7 Owner: **ANCSA** Unit: **AKVLN-Kokarmiut Corporation**
245 Name: **Kisarlik River** Cause: **Lightning**

Last Report: 06/28 No Acreage Change Since 06/21
MAR6 Lat: **60:53:03.8** Status: **U/U** Acres: **46.5** Option: **Full**
904244 Lon: **162:42:31.9** Start Date: **06/13** Area: **SWS**
Owner: **ANCSA** Unit: **AKVLN-Kasigluk, Incorporated**
244 Name: **Nunavakpak Lake** Cause: **Lightning**

These fires are currently in monitor status. Monitoring schedules are based on defined timeframes, but are dependent on available resources, and weather conditions. When monitoring occurs, information will be updated.

Last Report: 06/28 No Acreage Change Since 06/21
MAK0 Lat: **60:30:01.2** Status: **U/U** Acres: **1.5** Option: **Full**
904241 Lon: **161:39:07.8** Start Date: **06/12** Area: **SWS**
PNMAK0 Owner: **ANCSA** Unit: **AKVLN-Oscarville Native Corporation**
241 Name: **Eek Lake** Cause: **Lightning**

Last Report: 07/07 No Acreage Change Since 07/02
MAJ7 Lat: **60:41:25.8** Status: **U/U** Acres: **4,408.8** Option: **Limited**
904240 Lon: **160:44:45.6** Start Date: **06/12** Area: **SWS**
PNMAJ7 Owner: **USFWS** Unit: **AKYDR-Yukon Delta National Wildlife Refuge**
240 Name: **Little Kasigluk** Cause: **Lightning**

Last Report: 07/02 No Acreage Change Since 06/21
904227 Lat: **61:05:19.5** Status: **U/U** Acres: **776.0** Option: **Limited**
Lon: **157:53:02.6** Start Date: **06/11** Area: **SWS**
Owner: **State** Unit: **AKAKS-Alaska-Other**
227 Name: **Bakbuk Creek** Cause: **Lightning**

Last Report: 06/28 -248.0 Acreage Change Since 06/23
MAA8 Lat: **62:01:40.8** Status: **U/C** Acres: **5,084.0** Option: **Full**
932224 Lon: **161:33:04.7** Start Date: **06/11** Area: **GAD**
Owner: **BLM** Unit: **AKADD-Anchorage Field Office**
224 Name: **Kuyukutuk River** Cause: **Lightning**

Last Report: 06/15 No Acreage Change Since 06/14
L99U Lat: **66:56:48.3** Status: **U/U** Acres: **22.8** Option: **Limited**
931221 Lon: **155:02:16.8** Start Date: **06/10** Area: **GAD**
Owner: **County** Unit: **AKAKS-Northwest Arctic Borough**
221 Name: **Lake Minakokosa** Cause: **Human**

Daily Report From: 07/08 No Acreage Change Since 07/06
L987 Lat: **65:14:37.6** Status: **U/U** Acres: **83,546.1** Option: **Limited**
Lon: **160:06:06.5** Start Date: **06/10** Area: **GAD**
Owner: **BLM** Unit: **AKADD-Anchorage Field Office**
218 Name: **North River** Cause: **Lightning**

The fire was flown by agency aircraft N864SF and reported that the fire is burning actively at a moderate ROS in black spruce and tundra.

Last Report: 06/26 No Acreage Change Since 06/13
L98V Lat: **64:59:06.4** Status: **U/C** Acres: **21.4** Option: **Full**
Lon: **161:39:25.6** Start Date: **06/10** Area: **GAD**
Owner: **ANCSA** Unit: **AKVLN-Elim Native Corporation**
216 Name: **Darby Mtns** Cause: **Lightning**

Last Report: 07/07 379.0 Acreage Change Since 07/06
L976 Lat: **65:48:07.9** Status: **U/U** Acres: **14,379.0** Option: **Limited**
Lon: **145:48:30.6** Start Date: **06/09** Area: **UYD**
Owner: **BLM** Unit: **AKEID-Steese National Conservation Area**
212 Name: **Marr** Cause: **Lightning**

These fires are currently in monitor status. Monitoring schedules are based on defined timeframes, but are dependent on available resources, and weather conditions. When monitoring occurs, information will be updated.

Last Report: 07/06 No Acreage Change Since 06/23
L975 Lat: **65:53:09.6** Status: **U/U** Acres: **1.3** Option: **Limited**
 Lon: **152:00:31.0** Start Date: **06/09** Area: **TAD**
 Owner: **BLM** Unit: **AKCYD-Central Yukon Field Office**
211 Name: **Trouble Mountain** Cause: **Lightning**

Last Report: 06/11 -3.6 Acreage Change Since 06/10
L97L Lat: **63:50:06.0** Status: **U/U** Acres: **200.0** Option: **Full**
 Lon: **160:30:52.9** Start Date: **06/09** Area: **GAD**
 Owner: **ANCSA** Unit: **AKVLN-Unalakleet Native Corporation**
207 Name: **South River Hills** Cause: **Lightning**

Daily Report From: 07/08 No Acreage Change Since 06/29
MAN9 Lat: **65:18:13.7** Status: **U/U** Acres: **181.8** Option: **Limited**
911201 Lon: **146:35:20.1** Start Date: **06/08** Area: **FAS**
PNMAN9 Owner: **State** Unit: **AKAKS-Alaska-Other**
201 Name: **Cripple Creek** Cause: **Lightning**

The fire was flown by helicopter 221JB who reported that there was no significant growth, and that nothing was threatened.

Last Report: 06/13 -2.1 Acreage Change Since 06/11
L96L Lat: **63:36:58.5** Status: **U/U** Acres: **112.9** Option: **Limited**
 Lon: **157:58:58.4** Start Date: **06/08** Area: **GAD**
 Owner: **USFWS** Unit: **AKINR-Innoko National Wildlife Refuge**
199 Name: **Innoko River** Cause: **Lightning**

Last Report: 07/02 No Acreage Change Since 07/01
L946 Lat: **60:21:50.5** Status: **U/C** Acres: **14.2** Option: **Full**
903191 Lon: **151:04:22.4** Start Date: **06/07** Area: **KKS**
 Owner: **USFWS** Unit: **AKKNR-Kenai National Wildlife Refuge**
191 Name: **Coal Creek** Cause: **Lightning**

Last Report: 06/06 0.1 Acreage On 06/06
L93Y Lat: **60:40:27.6** Status: **U/U** Acres: **0.1** Option: **Limited**
903186 Lon: **150:20:46.7** Start Date: **06/06** Area: **KKS**
 Owner: **USFWS** Unit: **AKKNR-Kenai National Wildlife Refuge**
186 Name: **Bear Lake** Cause: **Lightning**

Last Report: 07/06 No Acreage Change Since 06/23
L93W Lat: **65:58:16.2** Status: **U/U** Acres: **19.7** Option: **Limited**
 Lon: **152:03:11.9** Start Date: **06/06** Area: **TAD**
 Owner: **BLM** Unit: **AKCYD-Central Yukon Field Office**
182 Name: **Gates** Cause: **Lightning**

Last Report: 07/01 No Acreage Change Since 06/28
L92P Lat: **60:04:57.7** Status: **U/C** Acres: **126.0** Option: **Critical**
903179 Lon: **151:11:03.3** Start Date: **06/05** Area: **KKS**
PNL92P Owner: **State** Unit: **AKAKS-Alaska-Other**
179 Name: **Tustumena Lake** Cause: **Lightning**

These fires are currently in monitor status. Monitoring schedules are based on defined timeframes, but are dependent on available resources, and weather conditions. When monitoring occurs, information will be updated.

Daily Report From: 07/08

38,119.0 Acreage Change Since 07/07

MCS3 Lat: **63:18:27.2** Status: **U/U** Acres: **111,542.0** Option: **Limited**
904174 Lon: **157:23:16.4** Start Date: **06/05** Area: **SWS**
PNMCS3 Owner: **State** Unit: **AKAKS-Alaska-Other**
174 Name: **Old Grouch Top** Cause: **Lightning**

The fire was flown by 222ME who reported the fire has grown in all directions, it has made positive contact with the northwest corner of fire 352. Much of the fire was obscured by smoke. Acreage will be updated after mapping has been completed.

Last Report: 07/06

No Acreage Change Since 06/09

L9W2 Lat: **66:08:40.0** Status: **U/U** Acres: **0.1** Option: **Modified**
Lon: **151:51:18.4** Start Date: **06/02** Area: **TAD**
Owner: **USFWS** Unit: **AKKAR-Kanuti National Wildlife Refuge**
164 Name: **Old Dummy Lake** Cause: **Lightning**

Last Report: 07/06

No Acreage Change Since 06/26

L9GV Lat: **65:20:17.4** Status: **U/U** Acres: **1,661.0** Option: **Limited**
931132 Lon: **154:35:49.2** Start Date: **05/21** Area: **TAD**
Owner: **State** Unit: **AKAKS-Alaska-Other**
132 Name: **Melozitna** Cause: **Lightning**

Last Report: 07/01

No Acreage Change Since 06/27

L8P7 Lat: **63:54:22.7** Status: **U/U** Acres: **34,499.0** Option: **Limited**
932077 Lon: **146:00:07.6** Start Date: **04/30** Area: **MID**
PDL8P7 Owner: **DOD** Unit: **AKFWQ-Fort Wainwright, Donnelly TA**
077 Name: **Oregon Lakes** Cause: **Human**

Last Report: 01/01

0.1 Acreage On 01/01

KU13 Lat: **65:01:36.4** Status: **U/U** Acres: **0.1** Option: **Modified**
Lon: **141:15:00.9** Start Date: **01/01** Area: **UYD**
Owner: **ANCSA** Unit: **AKDYN-Doyon, Limited**
001 Name: **Windfall Mountain Overwinter** Cause: **Lightning**

Daily Report From: 07/08

No Acreage Change Since 07/07

MD2N Lat: **59:27:56.6** Status: **Out 07/08** Acres: **1.0** Option: **Full**
904447 Lon: **157:17:49.4** Start Date: **07/06** Area: **SWS**
PNMD2N Owner: **BIA** Unit: **AKAKA-Native Allotments**
447 Name: **Tunravik Creek** Cause: **Undetermined**

Smoke jumpers completed a cold grid of the fire and found no hotspots. The fire was called contained, controlled, and out at 1700. All personnel were demobed.

Daily Report From: 07/08

No Acreage Change Since 07/06

903440 Lat: **59:42:18.6** Status: **Out 07/08** Acres: **0.1** Option: **Critical**
Lon: **151:43:17.5** Start Date: **07/05** Area: **KKS**
Owner: **Private** Unit: **AKPRI-Private**
440 Name: **Karen Circle** Cause: **Human**

Fire was checked and no heat found. Fire called out at 1421.

Daily Report From: 07/08

No Acreage Change Since 06/23

MBU7 Lat: **65:49:47.5** Status: **Out 07/08** Acres: **0.1** Option: **Limited**
Lon: **160:04:40.1** Start Date: **06/21** Area: **GAD**
Owner: **BLM** Unit: **AKADD-Anchorage Field Office**
328 Name: **North Fork Buckland River 2** Cause: **Lightning**

Detection aircraft N864SF flew a reconnaissance mission and determined that the fire was out.

Daily Report From: 07/08

No Acreage Change Since 06/30

MBM6 Lat: **65:21:14.0** Status: **Out 07/08** Acres: **892.0** Option: **Limited**
931310 Lon: **162:17:11.4** Start Date: **06/20** Area: **GAD**
Owner: **State** Unit: **AKAKS-Alaska-Other**
310 Name: **Koyuk River** Cause: **Lightning**

Detection aircraft N864SF flew a reconnaissance mission and determined that the fire was out.

Daily Report From: 07/08

No Acreage Change Since 07/06

MBL3 Lat: **65:48:08.9** Status: **Out 07/08** Acres: **200.0** Option: **Limited**
Lon: **159:58:51.6** Start Date: **06/20** Area: **GAD**
Owner: **BLM** Unit: **AKADD-Anchorage Field Office**
304 Name: **North Fork Buckland River 1** Cause: **Lightning**

Detection aircraft N864SF flew a reconnaissance mission and determined that the fire was out.

Daily Report From: 07/08

-0.2 Acreage Change Since 06/20

MBH9 Lat: **65:10:49.2** Status: **Out 07/08** Acres: **0.3** Option: **Modified**
Lon: **165:09:37.4** Start Date: **06/20** Area: **GAD**
Owner: **ANCSA** Unit: **AKVLN-Mary's Igloo Native Corporation**
299 Name: **Imuruk Bason** Cause: **Lightning**

Detection aircraft N864SF flew a reconnaissance mission and determined that the fire was out.

Daily Report From: 07/08

No Acreage Change Since 06/20

MBE8 Lat: **66:11:49.2** Status: **Out 07/08** Acres: **4.8** Option: **Modified**
Lon: **160:53:27.6** Start Date: **06/19** Area: **GAD**
Owner: **ANCSA** Unit: **AKVLN-Buckland Nunachiak Corporation**
293 Name: **Buckland 2** Cause: **Lightning**

N864SF reconned the fire and declared it out at 1644.

Daily Report From: 07/08

No Acreage Change Since 06/20

MBE3 Lat: **65:12:41.5** Status: **Out 07/08** Acres: **0.1** Option: **Modified**
Lon: **164:26:21.5** Start Date: **06/19** Area: **GAD**
Owner: **BLM** Unit: **AKADD-Anchorage Field Office**
285 Name: **Kuzitrin River 4** Cause: **Lightning**

Agency aircraft N864SF flew the fire and declared the fire out at 1545.

Daily Report From: 07/08

No Acreage Change Since 06/26

MBD7 Lat: **65:20:48.1** Status: **Out 07/08** Acres: **2.0** Option: **Limited**
Lon: **164:00:25.6** Start Date: **06/19** Area: **GAD**
Owner: **BLM** Unit: **AKADD-Anchorage Field Office**
282 Name: **Kuzitrin River 6** Cause: **Lightning**

N864SF reconned the fire and declared it out at 1550.

Daily Report From: 07/08

-0.4 Acreage Change Since 06/20

MBD9 Lat: **65:16:37.3** Status: **Out 07/08** Acres: **0.5** Option: **Modified**
Lon: **164:30:02.5** Start Date: **06/19** Area: **GAD**
Owner: **BLM** Unit: **AKADD-Anchorage Field Office**
281 Name: **Kuzitrin River 1** Cause: **Lightning**

Agency aircraft N864SF flew the fire and declared it out at 1544.

Daily Report From: 07/08

No Acreage Change Since 06/26

MBD5 Lat: **65:22:30.4** Status: **Out 07/08** Acres: **10.0** Option: **Limited**
Lon: **164:24:06.1** Start Date: **06/19** Area: **GAD**
Owner: **BLM** Unit: **AKADD-Anchorage Field Office**
279 Name: **Kuzitrin River 5** Cause: **Lightning**

N864SF flew the fire and reported it out at 1542.

Daily Report From: 07/08

No Acreage Change Since 06/19

MAC7 Lat: **64:50:04.3** Status: **U/C 07/08** Acres: **82.5** Option: **Modified**
Lon: **160:34:39.0** Start Date: **06/11** Area: **GAD**
Owner: **BLM** Unit: **AKADD-Anchorage Field Office**
232 Name: **Inglutalik River** Cause: **Lightning**

Agency aircraft N864SF flew over the fire and declared this fire out at 1450.

Last Report: 05/01

2,755.0 Acreage Change Since 04/30

Lat: **63:56:02.4** Status: **RX** Acres: **13,611.0** Option: **NOENTRY**
Lon: **145:36:09.6** Start Date: **02/08** Area: **MID**
Owner: **DOD** Unit: **AKFWQ-Fort Wainwright**
Name: **MID MIPR 2019** Cause: **Human**

RX1

Last Report: 05/09


4.0 Acreage On 05/09


Lat: **63:54:01.5** Status: **RX** Acres: **4.0** Option: **Full**
Lon: **145:17:28.6** Start Date: **05/09** Area: **DAS**
Owner: **State** Unit: **AKAKS-Alaska-Other**
Name: **BISON RX** Cause: **Human**

912DRX


DRX

CURRENTLY ASSIGNED TYPE 1, 2, AND 2IA CREWS IN ALASKA

 Req Status: Ferry, Filled, Pending, Tentative Release AND Inc Type: Fire - Wildfire AND Inc GACC Org Name: Alaska Interagency Coordination Center AND Filled Catalog Item Name: Crew, Type 1, Crew, Type 2, Crew, Type 2 IA


 Filled Catalog Item Name: Ascending order

Inc Name: BEARNOSE HILL

Assignment Name	Filled Catalog Item Name 	Res Prov State	Inc Number	Mob ETA	Inc Type	Req Number	Res GACC Org Unit Code	Res Prov Org Unit Code	(Current Cognos Date\Time) - Mob ETD	Demob ETD	Lat Decimal	Long Decimal
CREW - T1 - Chena IHC (AK-ACC)	Crew, Type 1	AK	AK-UYD-000407	Jul 4, 2019	Fire - Wildfire	C-1	AK-ACC	AK-AKD	5 days		66.489444	-143.569443
CREW - T2 - North Star (AK-ACC)	Crew, Type 2	AK	AK-UYD-000407	Jul 5, 2019	Fire - Wildfire	C-3	AK-ACC	AK-AKD	4 days		66.489444	-143.569443

2


Inc Name: BOUNDARY RIVER

Assignment Name	Filled Catalog Item Name 	Res Prov State	Inc Number	Mob ETA	Inc Type	Req Number	Res GACC Org Unit Code	Res Prov Org Unit Code	(Current Cognos Date\Time) - Mob ETD	Demob ETD	Lat Decimal	Long Decimal
CREW - T2 - Fairbanks 2 (AK-FASC)	Crew, Type 2	AK	AK-TAS-913362	Jul 2, 2019	Fire - Wildfire	C-7	AK-ACC	AK-FAS	7 days		62.859444	-142.236666
CREW - T2 - UPPER KALSKAG (AK-MSSC)	Crew, Type 2	AK	AK-TAS-913362	Jun 24, 2019	Fire - Wildfire	C-2	AK-ACC	AK-SWS	15 days		62.859444	-142.236666
CREW - T2IA - Eastern MT Interagency Crew (MT-LEC)	Crew, Type 2 IA	MT	AK-TAS-913362	Jun 27, 2019	Fire - Wildfire	C-1	MT-NRC	MT-NCD	12 days		62.859444	-142.236666
CREW - T2IA - FEATHER RIVER (CA-PNFC)	Crew, Type 2 IA	CA	AK-TAS-913362	Jul 1, 2019	Fire - Wildfire	C-6	CA-ONCC	CA-PNF	8 days		62.859444	-142.236666
CREW - T2IA - GREAT NORTHERN (MT-KIC)	Crew, Type 2 IA	MT	AK-TAS-913362	Jun 27, 2019	Fire - Wildfire	C-4	MT-NRC	MT-FNF	12 days		62.859444	-142.236666
CREW - T2IA - Tanana Chiefs (AK-TASC)	Crew, Type 2 IA	AK	AK-TAS-913362	Jul 5, 2019	Fire - Wildfire	C-8	AK-ACC	AK-TAS	4 days		62.859444	-142.236666


6

CURRENTLY ASSIGNED TYPE 1, 2, AND 2IA CREWS IN ALASKA

 Req Status: Ferry, Filled, Pending, Tentative Release AND Inc Type: Fire - Wildfire AND Inc GACC Org Name: Alaska Interagency Coordination Center AND Filled Catalog Item Name: Crew, Type 1, Crew, Type 2, Crew, Type 2 IA


 Filled Catalog Item Name: Ascending order

Inc Name: CARIBOU CREEK

Assignment Name	Filled Catalog Item Name 	Res Prov State	Inc Number	Mob ETA	Inc Type	Req Number	Res GACC Org Unit Code	Res Prov Org Unit Code	(Current Cognos Date\Time) - Mob ETD	Demob ETD	Lat Decimal	Long Decimal
CREW - T2IA - Klamath Crew 14 (CA-YICC)	Crew, Type 2 IA	CA	AK-FAS-911255	Jul 1, 2019	Fire - Wildfire	C-17	CA-ONCC	CA-KNF	8 days		64.989999	-146.965277
CREW - T2IA - REDDING (CA-ONCC)	Crew, Type 2 IA	CA	AK-FAS-911255	Jun 26, 2019	Fire - Wildfire	C-13	CA-ONCC	CA-ONC	13 days		64.989999	-146.965277
CREW - T2IA - SRV #10 (OR-VAC)	Crew, Type 2 IA	OR	AK-FAS-911255	Jun 30, 2019	Fire - Wildfire	C-16	OR-NWC	OR-VAD	9 days		64.989999	-146.965277


3

Inc Name: CHANDALAR RIVER

Assignment Name	Filled Catalog Item Name 	Res Prov State	Inc Number	Mob ETA	Inc Type	Req Number	Res GACC Org Unit Code	Res Prov Org Unit Code	(Current Cognos Date\Time) - Mob ETD	Demob ETD	Lat Decimal	Long Decimal
CREW - T1 - Sawtooth IHC (ID-SCC)	Crew, Type 1	ID	AK-UYD-000349	Jul 4, 2019	Fire - Wildfire	C-1	UT-GBC	ID-STF	5 days		66.980277	-146.570832
CREW - T2 - YUKON FLATS (AK-YTDC)	Crew, Type 2	AK	AK-UYD-000349		Fire - Wildfire	C-4	AK-ACC	AK-UYD			66.980277	-146.570832
CREW - T2IA - MODOC T2IA (CA-MICC)	Crew, Type 2 IA	CA	AK-UYD-000349		Fire - Wildfire	C-3	CA-ONCC	CA-MDF			66.980277	-146.570832


3

Inc Name: FROZEN CALF

Assignment Name	Filled Catalog Item Name 	Res Prov State	Inc Number	Mob ETA	Inc Type	Req Number	Res GACC Org Unit Code	Res Prov Org Unit Code	(Current Cognos Date\Time) - Mob ETD	Demob ETD	Lat Decimal	Long Decimal
CREW - T2 - K RIVER (AK-YTDC)	Crew, Type 2	AK	AK-UYD-000367	Jul 8, 2019	Fire - Wildfire	C-3	AK-ACC	AK-TAD	1 day		66.843888	-142.938333

CURRENTLY ASSIGNED TYPE 1, 2, AND 2IA CREWS IN ALASKA

 Req Status: Ferry, Filled, Pending, Tentative Release AND Inc Type: Fire - Wildfire AND Inc GACC Org Name: Alaska Interagency Coordination Center AND Filled Catalog Item Name: Crew, Type 1, Crew, Type 2, Crew, Type 2 IA


 Filled Catalog Item Name: Ascending order

Inc Name: FROZEN CALF

Assignment Name	Filled Catalog Item Name 	Res Prov State	Inc Number	Mob ETA	Inc Type	Req Number	Res GACC Org Unit Code	Res Prov Org Unit Code	(Current Cognos Date\Time) - Mob ETD	Demob ETD	Lat Decimal	Long Decimal
-----------------	--	----------------	------------	---------	----------	------------	------------------------	------------------------	--------------------------------------	-----------	-------------	--------------


1

Inc Name: HADWEENZIC RIVER

Assignment Name	Filled Catalog Item Name 	Res Prov State	Inc Number	Mob ETA	Inc Type	Req Number	Res GACC Org Unit Code	Res Prov Org Unit Code	(Current Cognos Date\Time) - Mob ETD	Demob ETD	Lat Decimal	Long Decimal
CREW - T1 - Mad River IHC (CA-FICC)	Crew, Type 1	CA	AK-UYD-000337		Fire - Wildfire	C-3	CA-ONCC	CA-SRF			66.607777	-146.554444


1

Inc Name: LLOYD MOUNTAIN

Assignment Name	Filled Catalog Item Name 	Res Prov State	Inc Number	Mob ETA	Inc Type	Req Number	Res GACC Org Unit Code	Res Prov Org Unit Code	(Current Cognos Date\Time) - Mob ETD	Demob ETD	Lat Decimal	Long Decimal
CREW - T1 - Eldorado IHC (CA-CICC)	Crew, Type 1	CA	AK-TAD-000361		Fire - Wildfire	C-2	CA-ONCC	CA-ENF			64.651666	-151.484721
CREW - T2IA - DEVILS CANYON (WY-CDC)	Crew, Type 2 IA	WY	AK-TAD-000361	Jul 3, 2019	Fire - Wildfire	C-1	CO-RMC	WY-WBD	6 days		64.651666	-151.484721

2

Inc Name: M.L.K


Assignment Name	Filled Catalog Item Name 	Res Prov State	Inc Number	Mob ETA	Inc Type	Req Number	Res GACC Org Unit Code	Res Prov Org Unit Code	(Current Cognos Date\Time) - Mob ETD	Demob ETD	Lat Decimal	Long Decimal
CREW - T2 - IDS#2 Agency Crew (ID-CDC)	Crew, Type 2	ID	AK-MSS-901423	Jul 6, 2019	Fire - Wildfire	C-1	MT-NRC	ID-CDS	3 days		61.174999	-149.815277

CURRENTLY ASSIGNED TYPE 1, 2, AND 2IA CREWS IN ALASKA

 Req Status: Ferry, Filled, Pending, Tentative Release AND Inc Type: Fire - Wildfire AND Inc GACC Org Name: Alaska Interagency Coordination Center AND Filled Catalog Item Name: Crew, Type 1, Crew, Type 2, Crew, Type 2 IA


 Filled Catalog Item Name: Ascending order

Inc Name: M.L.K

Assignment Name	Filled Catalog Item Name 	Res Prov State	Inc Number	Mob ETA	Inc Type	Req Number	Res GACC Org Unit Code	Res Prov Org Unit Code	(Current Cognos Date\Time) - Mob ETD	Demob ETD	Lat Decimal	Long Decimal
-----------------	--	----------------	------------	---------	----------	------------	------------------------	------------------------	--------------------------------------	-----------	-------------	--------------


1

Inc Name: MONTANA CREEK

Assignment Name	Filled Catalog Item Name 	Res Prov State	Inc Number	Mob ETA	Inc Type	Req Number	Res GACC Org Unit Code	Res Prov Org Unit Code	(Current Cognos Date\Time) - Mob ETD	Demob ETD	Lat Decimal	Long Decimal
CREW - T2 - UAF Nanooks Fire Crew (AK-LCSC)	Crew, Type 2	AK	AK-MSS-901429	Jul 4, 2019	Fire - Wildfire	C-4	AK-ACC	AK-DFS	5 days		62.122499	-149.986666
CREW - T2IA - DNR RAINIER (WA-WAC)	Crew, Type 2 IA	WA	AK-MSS-901429	Jul 6, 2019	Fire - Wildfire	C-1	OR-NWC	WA-WAC	3 days		62.122499	-149.986666
CREW - T2IA - WHITE MOUNTAIN (AK-FASC)	Crew, Type 2 IA	AK	AK-MSS-901429	Jul 5, 2019	Fire - Wildfire	C-3	AK-ACC	AK-FAS	4 days		62.122499	-149.986666

3

Inc Name: NINETYEIGHT CREEK

Assignment Name	Filled Catalog Item Name 	Res Prov State	Inc Number	Mob ETA	Inc Type	Req Number	Res GACC Org Unit Code	Res Prov Org Unit Code	(Current Cognos Date\Time) - Mob ETD	Demob ETD	Lat Decimal	Long Decimal
CREW - T2 - 17005 - Patrick Environmental Inc (OR-COC)	Crew, Type 2	OR	AK-MID-000391	Jul 3, 2019	Fire - Wildfire	C-4	OR-NWC	OR-ORS	6 days		64.595833	-146.204722
CREW - T2 - MINTO (AK-YTDC)	Crew, Type 2	AK	AK-MID-000391	Jun 28, 2019	Fire - Wildfire	C-5	AK-ACC	AK-TAD	11 days		64.595833	-146.204722
CREW - T2 - NW - Central Oregon #01 (OR-COC)	Crew, Type 2	OR	AK-MID-000391	Jul 3, 2019	Fire - Wildfire	C-6	OR-NWC	OR-DEF	6 days		64.595833	-146.204722

CURRENTLY ASSIGNED TYPE 1, 2, AND 2IA CREWS IN ALASKA

▼ Req Status: Ferry, Filled, Pending, Tentative Release AND Inc Type: Fire - Wildfire AND Inc GACC Org Name: Alaska Interagency Coordination Center AND Filled Catalog Item Name: Crew, Type 1, Crew, Type 2, Crew, Type 2 IA

↕ Filled Catalog Item Name: Ascending order

Inc Name: NINETYEIGHT CREEK

Assignment Name	Filled Catalog Item Name ▲	Res Prov State	Inc Number	Mob ETA	Inc Type	Req Number	Res GACC Org Unit Code	Res Prov Org Unit Code	(Current Cognos Date\Time) - Mob ETD	Demob ETD	Lat Decimal	Long Decimal
CREW - T2IA - BOISE NF CREW 8 (ID-BDC)	Crew, Type 2 IA	ID	AK-MID-000391	Jun 27, 2019	Fire - Wildfire	C-1	UT-GBC	ID-BOF	12 days		64.595833	-146.204722
CREW - T2IA - LASSEN CREW 9 (CA-SIFC)	Crew, Type 2 IA	CA	AK-MID-000391	Jul 1, 2019	Fire - Wildfire	C-3	CA-ONCC	CA-LNF	8 days		64.595833	-146.204722

5

Inc Name: SHOVEL CREEK

Assignment Name	Filled Catalog Item Name ▲	Res Prov State	Inc Number	Mob ETA	Inc Type	Req Number	Res GACC Org Unit Code	Res Prov Org Unit Code	(Current Cognos Date\Time) - Mob ETD	Demob ETD	Lat Decimal	Long Decimal
CREW - T1 - AMERICAN RIVER IHC (CA-TNF) (CA-GVCC)	Crew, Type 1	CA	AK-FAS-911319		Fire - Wildfire	C-5024	CA-ONCC	CA-TNF			64.986666	-148.415277
CREW - T1 - BOISE IHC (ID-BDC)	Crew, Type 1	ID	AK-FAS-911319	Jun 28, 2019	Fire - Wildfire	C-5009	UT-GBC	ID-BOF	11 days		64.986666	-148.415277
CREW - T1 - Entiat IHC (WA-CWC)	Crew, Type 1	WA	AK-FAS-911319	Jul 7, 2019	Fire - Wildfire	C-5017	OR-NWC	WA-OWF	2 days		64.986666	-148.415277
CREW - T1 - Helena IHC (MT-HDC)	Crew, Type 1	MT	AK-FAS-911319	Jun 26, 2019	Fire - Wildfire	C-5004	MT-NRC	MT-HLF	13 days		64.986666	-148.415277
CREW - T1 - MENDOCINO IHC (CA-MNFC)	Crew, Type 1	CA	AK-FAS-911319	Jul 1, 2019	Fire - Wildfire	C-5012	CA-ONCC	CA-MNF	8 days		64.986666	-148.415277
CREW - T1 - Pioneer Peak IHC (AK-MSSC)	Crew, Type 1	AK	AK-FAS-911319	Jun 26,	Fire - Wildfire	C-10	AK-ACC	AK-MSS	13 days		64.986666	-148.415277

CURRENTLY ASSIGNED TYPE 1, 2, AND 2IA CREWS IN ALASKA

▼ Req Status: Ferry, Filled, Pending, Tentative Release AND Inc Type: Fire - Wildfire AND Inc GACC Org Name: Alaska Interagency Coordination Center AND Filled Catalog Item Name: Crew, Type 1, Crew, Type 2, Crew, Type 2 IA

↕ Filled Catalog Item Name: Ascending order

Inc Name: SHOVEL CREEK												
Assignment Name	Filled Catalog Item Name ▲	Res Prov State	Inc Number	Mob ETA	Inc Type	Req Number	Res GACC Org Unit Code	Res Prov Org Unit Code	(Current Cognos Date\Time) - Mob ETD	Demob ETD	Lat Decimal	Long Decimal
				2019								
CREW - T1 - Rogue River IHC (OR-RVC)	Crew, Type 1	OR	AK-FAS-911319	Jul 7, 2019	Fire - Wildfire	C-5018	OR-NWC	OR-RSF	2 days		64.986666	-148.415277
CREW - T1 - Salmon River IHC - Crew 4 (CA-YICC)	Crew, Type 1	CA	AK-FAS-911319	Jul 1, 2019	Fire - Wildfire	C-5011	CA-ONCC	CA-KNF	8 days		64.986666	-148.415277
CREW - T1 - TAHOE IHC (CA-TNF) (CA-GVCC)	Crew, Type 1	CA	AK-FAS-911319	Jul 9, 2019	Fire - Wildfire	C-5036	CA-ONCC	CA-TNF	0 days		64.986666	-148.415277
CREW - T1 - TRUCKEE IHC (CA-TNF) (CA-GVCC)	Crew, Type 1	CA	AK-FAS-911319	Jun 26, 2019	Fire - Wildfire	C-5002	CA-ONCC	CA-TNF	13 days		64.986666	-148.415277
CREW - T1 - WARM SPRINGS IHC (OR-WSC)	Crew, Type 1	OR	AK-FAS-911319	Jul 7, 2019	Fire - Wildfire	C-5021	OR-NWC	OR-WSA	2 days		64.986666	-148.415277
CREW - T2 - 17001 - Patrick Environmental Inc (WA-CWC)	Crew, Type 2	OR	AK-FAS-911319	Jul 3, 2019	Fire - Wildfire	C-5013	OR-NWC	OR-ORS	6 days		64.986666	-148.415277
CREW - T2 - 17003 - Patrick Environmental Inc (OR-COC)	Crew, Type 2	OR	AK-FAS-911319	Jul 3, 2019	Fire - Wildfire	C-5014	OR-NWC	OR-ORS	6 days		64.986666	-148.415277
CREW - T2 - 17004 - Patrick Environmental Inc (OR-COC)	Crew, Type 2	OR	AK-FAS-911319	Jul 3, 2019	Fire - Wildfire	C-5015	OR-NWC	OR-ORS	6 days		64.986666	-148.415277
CREW - T2 - Fairbanks 1 (AK-FASC)	Crew, Type 2	AK	AK-FAS-911319	Jul 8, 2019	Fire - Wildfire	C-5023	AK-ACC	AK-FAS	1 day		64.986666	-148.415277
CREW - T2 - SOUTHWEST #1 (AK-MSSC)	Crew, Type 2	AK	AK-FAS-911319	Jun 25, 2019	Fire - Wildfire	C-11	AK-ACC	AK-SWS	14 days		64.986666	-148.415277
CREW - T2IA - BILLINGS CREW #1 (MT-BDC)	Crew, Type 2 IA	MT	AK-FAS-911319	Jun 26,	Fire - Wildfire	C-5003	MT-NRC	MT-BID	13 days		64.986666	-148.415277

CURRENTLY ASSIGNED TYPE 1, 2, AND 2IA CREWS IN ALASKA

▼ Req Status: Ferry, Filled, Pending, Tentative Release AND Inc Type: Fire - Wildfire AND Inc GACC Org Name: Alaska Interagency Coordination Center AND Filled Catalog Item Name: Crew, Type 1, Crew, Type 2, Crew, Type 2 IA

↕ Filled Catalog Item Name: Ascending order

Inc Name: SHOVEL CREEK


Assignment Name	Filled Catalog Item Name ▲	Res Prov State	Inc Number	Mob ETA	Inc Type	Req Number	Res GACC Org Unit Code	Res Prov Org Unit Code	(Current Cognos Date\Time) - Mob ETD	Demob ETD	Lat Decimal	Long Decimal
				2019								
CREW - T2IA - Diamond Mountain IHC (CA-SIFC)	Crew, Type 2 IA	CA	AK-FAS-911319	Jul 7, 2019	Fire - Wildfire	C-5035	CA-ONCC	CA-NOD	2 days		64.986666	-148.415277
CREW - T2IA - ELK MT (CA-MNFC)	Crew, Type 2 IA	CA	AK-FAS-911319		Fire - Wildfire	C-5025	CA-ONCC	CA-MNF			64.986666	-148.415277
CREW - T2IA - NW - COLVILLE NF - MOB 1 (WA-NEC)	Crew, Type 2 IA	WA	AK-FAS-911319	Jul 7, 2019	Fire - Wildfire	C-5020	OR-NWC	WA-COF	2 days		64.986666	-148.415277
CREW - T2IA - PAYETTE REGULARS (ID-PAC)	Crew, Type 2 IA	ID	AK-FAS-911319	Jun 28, 2019	Fire - Wildfire	C-5008	UT-GBC	ID-PAF	11 days		64.986666	-148.415277
CREW - T2IA - SOUTHERN IDAHO INTERAGENCY (ID-SCC)	Crew, Type 2 IA	ID	AK-FAS-911319	Jun 28, 2019	Fire - Wildfire	C-5007	UT-GBC	ID-STF	11 days		64.986666	-148.415277
CREW - T2IA - SRV #14 (OR-VAC)	Crew, Type 2 IA	OR	AK-FAS-911319	Jul 7, 2019	Fire - Wildfire	C-5019	OR-NWC	OR-VAD	2 days		64.986666	-148.415277


23

Inc Name: SWAN LAKE


Assignment Name	Filled Catalog Item Name ▲	Res Prov State	Inc Number	Mob ETA	Inc Type	Req Number	Res GACC Org Unit Code	Res Prov Org Unit Code	(Current Cognos Date\Time) - Mob ETD	Demob ETD	Lat Decimal	Long Decimal
CREW - T1 - La Grande IHC (OR-BMC)	Crew, Type 1	OR	AK-KKS-903181	Jun 24, 2019	Fire - Wildfire	C-14	OR-NWC	OR-WWF	15 days		60.630554	-150.437777
CREW - T2 - YUKON (AK-KIDC)	Crew, Type 2	AK	AK-	Jun	Fire -	C-4	AK-ACC	AK-KKS	23 days		60.630554	-150.437777

CURRENTLY ASSIGNED TYPE 1, 2, AND 2IA CREWS IN ALASKA

 Req Status: Ferry, Filled, Pending, Tentative Release AND Inc Type: Fire - Wildfire AND Inc GACC Org Name: Alaska Interagency Coordination Center AND Filled Catalog Item Name: Crew, Type 1, Crew, Type 2, Crew, Type 2 IA


 Filled Catalog Item Name: Ascending order

Inc Name: SWAN LAKE

Assignment Name	Filled Catalog Item Name 	Res Prov State	Inc Number	Mob ETA	Inc Type	Req Number	Res GACC Org Unit Code	Res Prov Org Unit Code	(Current Cognos Date\Time) - Mob ETD	Demob ETD	Lat Decimal	Long Decimal
			KKS-903181	16, 2019	Wildfire							
CREW - T1 - Lolo IHC (MT-MDC)	Crew, Type 2 IA	MT	AK-KKS-903181	Jul 4, 2019	Fire - Wildfire	C-23	MT-NRC	MT-LNF	5 days		60.630554	-150.437777
CREW - T2IA - Bitterroot Regulars - Mob #1 (MT-BRC)	Crew, Type 2 IA	MT	AK-KKS-903181	Jul 4, 2019	Fire - Wildfire	C-19	MT-NRC	MT-BRF	5 days		60.630554	-150.437777
CREW - T2IA - DILLON INTERAGENCY - CREW #1 - Mob #1 (MT-DDC)	Crew, Type 2 IA	MT	AK-KKS-903181	Jul 4, 2019	Fire - Wildfire	C-20	MT-NRC	MT-BDF	5 days		60.630554	-150.437777
CREW - T2IA - FLATHEAD INTERAGENCY CREW #1 (MT-KIC)	Crew, Type 2 IA	MT	AK-KKS-903181	Jul 4, 2019	Fire - Wildfire	C-22	MT-NRC	MT-FNF	5 days		60.630554	-150.437777
CREW - T2IA - Grand Ronde Tribes (OR-EIC)	Crew, Type 2 IA	OR	AK-KKS-903181	Jun 24, 2019	Fire - Wildfire	C-16	OR-NWC	OR-GRT	15 days		60.630554	-150.437777
CREW - T2IA - Helena Interagency Crew (MT-HDC)	Crew, Type 2 IA	MT	AK-KKS-903181	Jul 4, 2019	Fire - Wildfire	C-21	MT-NRC	MT-HLF	5 days		60.630554	-150.437777
CREW - T2IA - OWF Entiat (WA-CWC)	Crew, Type 2 IA	WA	AK-KKS-903181	Jun 24, 2019	Fire - Wildfire	C-17	OR-NWC	WA-OWF	15 days		60.630554	-150.437777


9


Inc Name: TULSONA CREEK

Assignment Name	Filled Catalog Item Name 	Res Prov State	Inc Number	Mob ETA	Inc Type	Req Number	Res GACC Org Unit Code	Res Prov Org Unit Code	(Current Cognos Date\Time) - Mob ETD	Demob ETD	Lat Decimal	Long Decimal
CREW - T2IA - GANNETT GLACIER (AK-MSSC)	Crew, Type 2 IA	AK	AK-CRS-914436	Jul 7, 2019	Fire - Wildfire	C-1	AK-ACC	AK-MSS	2 days		62.429999	-145.06

CURRENTLY ASSIGNED TYPE 1, 2, AND 2IA CREWS IN ALASKA

 Req Status: Ferry, Filled, Pending, Tentative Release AND Inc Type: Fire - Wildfire AND Inc GACC Org Name: Alaska Interagency Coordination Center AND Filled Catalog Item Name: Crew, Type 1, Crew, Type 2, Crew, Type 2 IA

 Filled Catalog Item Name: Ascending order

Inc Name: TULSONA CREEK												
Assignment Name	Filled Catalog Item Name 	Res Prov State	Inc Number	Mob ETA	Inc Type	Req Number	Res GACC Org Unit Code	Res Prov Org Unit Code	(Current Cognos Date\Time) - Mob ETD	Demob ETD	Lat Decimal	Long Decimal
1												
60												

Alaska Interagency Coordination Center
Situation Report
Wednesday - 07/10/2019

Wildland Fires	New	Out	Active	Merged	YTD Fires	YTD Acres
Alaska Fire Service (AFS)	3	0	67	1	152	737,147.7
GAD (Galena Zone)	1	0	22	1	50	103,581.4
MID (Military)	1	0	6	0	43	39,679.6
TAD (Tanana Zone)	0	0	15	0	22	94,813.5
UYD (Upper Yukon Zone)	1	0	24	0	37	499,073.2
State of Alaska (DOF)	5	3	52	0	228	563,611.5
CGF (Chugach)	1	0	1	0	1	0.2
CRS (Copper River)	0	0	3	0	11	172.3
DAS (Delta)	0	0	4	0	14	5,031.8
FAS (Fairbanks)	0	1	9	0	32	22,188.8
KKS (Kenai)	1	0	9	0	47	100,212.6
MSS (AnchorageMatSu Area)	1	0	6	0	60	527.7
SWS (Southwest)	2	0	17	0	49	397,027.6
TAS (Tok)	0	2	3	0	14	38,450.5
Forest Service (USFS)	0	0	4	0	22	6.7
CGF (Chugach)	0	0	0	0	3	0.6
TNF (Tongass)	0	0	4	0	19	6.1
Statewide Totals	8	3	123	1	402	1,300,765.9

Active Wildfires:

Protection Summary:	CRI	FUL	MOD	LIM	NoEntry	TOTAL
AFS Protection:	2	8	11	47	0	68
DOF Protection:	12	17	3	19	0	51
USFS Protection:	1	1	1	1	0	4
Protection Totals:	15	26	15	67	0	123

Active Fires Status Summary

	Staffed		Unstaffed	
	Contained (S/C)	Uncontained (S/U)	Contained (U/C)	Uncontained (U/U)
AFS Protection:	0	8	7	51
DOF Protection:	1	14	14	23
USFS Protection:	0	0	3	1
Status Totals:	1	22	24	75

Active Fires Acreage Summary

	Acres	Acreage Change
8 New	385.4	
21 Staffed	518,919.3	22,303.0
94 Monitor	773,479.0	266,873.0
3 Out	96.0	0.0
2 Prescribed	13,615.0	2,759.0
128 Fires	Total Acres: 1,306,494.7	

Prescribed Fires

	YTD Fires	YTD Acres	New	Active	Out Yesterday
Military	2	15,165.0	0	1	0
State of Alaska	1	4.0	0	1	0
Fuels Management Totals:	3	15,169.0	0	2	0

Cause Summary For All Fires (Includes Merged Fires But Not Prescribed Fires)

No Cause Entered:	11	3,903.0 Acres
Human:	203	35,528.8 Acres
Lightning:	189	1,261,334.1 Acres
Total:	403	1,300,765.9 Acres

Daily Report From: 07/09

1.0 Acreage On 07/09

MEC9 Lat: **60 29.4783** Status: S/U Acres: **1.0** Option: **Critical**
 903473 Lon: **150 46.7517** Personnel: **4** Start Date: **07/09** Area: **KKS**
 Owner: **County** Unit: **AKAKS-Kenai Peninsula Borough**
 473 Name: **Robin Ave** Cause: **Undetermined**

AST reported a structure fire that spread to wildland at mile 14 Funny River Road. Central Emergency Services responded with engines and forestry responded with engines, prevention, and helitack. Upon arrival a .5 acre fire with group torching in mixed spruce and hardwoods was found. Additional spot fires were found across the roadway. 990SL and 330MH conducted bucket work. Personnel remained on the fire overnight.

NO Daily Reports

No Daily Acreage Reported

MEC6 Lat: **64 25.1550** Status: Acres: **0.1** Option: **Limited**
 Lon: **147 21.1740** Start Date: **07/09** Area: **MID**
 Owner: **DOD** Unit: **AKFWQ-Fort Wainwright**
 471 Name: **Dry Creek 2** Cause:

Daily Report From: 07/09

30.0 Acreage On 07/09

MEC5 Lat: **65 13.2300** Status: U/U Acres: **30.0** Option: **Modified**
 Lon: **164 48.3840** Start Date: **07/09** Area: **GAD**
 Owner: **ANCSA** Unit: **AKVLN-Mary's Igloo Native Corporation**
 470 Name: **Hooligan Creek** Cause: **Lightning**

This fire was reported as a black spot by agency aircraft N864SF and is a natural out.

Daily Report From: 07/09

0.1 Acreage On 07/09

MEC2 Lat: **61 34.0950** Status: U/C Acres: **0.1** Option: **Critical**
 901469 Lon: **149 16.6533** Start Date: **07/09** Area: **MSS**
 PNMEC2 Owner: **Private** Unit: **AKPRI-Private**
 469 Name: **Lower Circle** Cause: **Human**

The fire was reported by 911 dispatch. One Forestry engine responded and suppressed a .1 acre fire smoldering on the hillside. The fire was contained, controlled. The fire was caused by a citronella candle that had been knocked over.

Daily Report From: 07/09

50.0 Acreage On 07/09

MEA8 Lat: **65 17.6970** Status: U/U Acres: **50.0** Option: **Limited**
 Lon: **141 39.6480** Start Date: **07/09** Area: **UYD**
 Owner: **NPS** Unit: **AKYCP-Yukon-Charley Rivers National Preserve**
 468 Name: **Nation River** Cause:

H-94E flew recon of this fire and reported it to be 60 acres, 75% active burning on a S and NW aspect, isolated group tree torching and backing. Fire is currently 1 mile from the Nation river cabin.

Daily Report From: 07/09

4.0 Acreage On 07/09

MD9W Lat: **60 39.1400** Status: U/U Acres: **4.0** Option: **Limited**
 904467 Lon: **154 12.6000** Start Date: **07/09** Area: **SWS**
 PNMD9W Owner: **NPS** Unit: **AKLCP-Lake Clark National Park and Preserve**
 467 Name: **Snipe Lake** Cause: **Lightning**

The fire was reported by multiple aircraft in the Lake Clark area who reported the fire as 2-4 acres burning slowly in small brush Northeast of Snipe Lake. The fire was plotted in a limited protection level and there were no values at risk.

Daily Report From: 07/09

0.2 Acreage On 07/09

MD9S Lat: **60 54.7870** Status: U/C Acres: **0.2** Option: **Full**
 903465 Lon: **149 27.6810** Start Date: **07/09** Area: **CGF**
 PNMD9S Owner: **County** Unit: **AKAKS-Kenai Peninsula Borough**
 465 Name: **Hope Mile 10** Cause: **Human**

FC1 called in to say the fire is 95% mopped up and contained at 15:54 They will be going out later tonight to check on the fire and then will be checking on it daily.

Daily Report From: 07/09

300.0 Acreage On 07/09

MD9R	Lat: 63 13.6210	Status: S/U	Acres: 300.0	Option: Modified
904464	Lon: 154 52.4280	Personnel: 23	Start Date: 07/09	Area: SWS
PNMD9R	Owner: State	Unit: AKAKS-Alaska-Other		
464	Name: Hidden Creek			Cause: Undetermined

Multiple VIIRS dots indicated a fire 30 miles NE of McGrath. Helitack from McGrath responded and reported the fire as 85 acres, with a 60% active perimeter, in thick black spruce and hardwoods. Values at risk include a mine to the West and cabins to the East. Single and group tree torching were observed. Smoke jumpers responded from McGrath and scoopers were ordered but were unable to respond due to poor visibility. Due to a lack of essential IA resources and poor visibility fire objectives were adjusted from full containment to point protection. Fifteen IA personnel from McGrath were mobilized as visibility allowed and will stage at the Nixon Fork Mine.

*NO Daily Reports***Chalkyitsik Complex**

No Daily Acreage Reported

MEB0 Lat: **66 26.7518** Status: Acres: Option: **Limited**
 Lon: **143 05.9900** Start Date: **07/09** Area: **UYD**
 Owner: **USFWS** Unit: **AKYFR-Yukon Flats National Wildlife Refuge**
466 Name: **Chalkyitsik Complex** Cause:

Daily Report From: 07/06

Part of Chalkyitsik Complex**3,516.0 Acreage Change Since 07/02**

MC57 Lat: **66 32.2933** Status: **U/U** Acres: **11,146.0** Option: **Limited**
 Lon: **141 40.5967** Start Date: **07/02** Area: **UYD**
 Owner: **BLM** Unit: **AKEID-Eastern Interior Field Office**
424 Name: **Tettjajik Creek** Cause: **Lightning**

N9011N performed reconnaissance and reported this fire to be 70% active running to the south in spruce/hardwood mix and has grown 1100 acres since last report. Fire is currently 2 miles from nearest allotment.

Daily Report From: 07/09

Part of Chalkyitsik Complex**15,072.0 Acreage Change Since 07/08**

MCS7 Lat: **66 29.3700** Status: **U/U** Acres: **36,344.0** Option: **Modified**
932407 Lon: **143 34.1750** Start Date: **06/29** Area: **UYD**
 Owner: **ANCSA** Unit: **AKDYN-Doyon, Limited**
407 Name: **Bearnose Hill** Cause: **Lightning**

Updated Acres from perimeter

Daily Report From: 07/07

Part of Chalkyitsik Complex**11,220.0 Acreage Change Since 07/05**

MBZ6 Lat: **66 18.5917** Status: **U/U** Acres: **24,932.0** Option: **Limited**
931348 Lon: **144 03.1983** Start Date: **06/22** Area: **UYD**
 Owner: **State** Unit: **AKAKS-Alaska-Other**
348 Name: **Tractor Trail 2** Cause: **Lightning**

Acres updated with perimeter from 7/7, 21275.7

Daily Report From: 07/09

No Acreage Change Since 07/08

MD8S Lat: **61 48.8800** Status: S/U Acres: **100.0** Option: **Full**
914461 Lon: **145 33.0400** Personnel: **20** Start Date: **07/08** Area: **CRS**
PNMD8S Owner: **ANCSA** Unit: **AKAHN-Ahtna, Incorporated**
461 Name: **Klutina River** Cause: **Human**

The fire grew to 100 acres with group torching, running, crowning and spotting. The Black Hawks and a type 1 helicopter supported the fire briefly. Tactical aerial support was ordered, but due to visibility they were unable to support the fire. The south east head is seeing extreme growth. Two squads from Gannett Glacier and an IA squad mobilized by jetboat to the fire. H-33HX delivered water handling supplies to the fire and ground personnel will begin plumbing the northern perimeter of the fire. A TFR has been ordered for 7/10 0900.

Daily Report From: 07/09

No Acreage Change Since 07/08

MD72 Lat: **64 52.0620** Status: S/U Acres: **3.6** Option: **Full**
911459 Lon: **149 44.8970** Personnel: **8** Start Date: **07/08** Area: **FAS**
Owner: **State** Unit: **AKAKS-Alaska-Other**
459 Name: **Tanana River** Cause: **Undetermined**

Good progress was made on the fire today. Line and a hose lay were completed around the entire fire. Fire continues to burn very hot, with interior torching and flare-ups. Fire has the potential to push the line, should winds become stronger. Tomorrow work will continue on the helispot, to support the type 2 helicopter that will shuttle crews. Lots of saw work remains to be done on the line, as well.

Daily Report From: 07/09

No Acreage Change Since 07/08

MD63 Lat: **63 27.1390** Status: S/U Acres: **2.6** Option: **Full**
913455 Lon: **143 19.5490** Personnel: **14** Start Date: **07/08** Area: **TAS**
Owner: **BIA** Unit: **AKAKA-Native Allotments**
455 Name: **Fish Lake** Cause: **Lightning**

Fire is currently holding at 2.75 acres, saw cut and hose lay is encompassing fire, Interior hazards trees are continuing to be mitigated, the crew of 12 has been making good progress securing the edge and working the interior heat, OPS normal, the additional hose order today was appreciated and has helped with the containment efforts, Planning a full day of work on the fire tomorrow with a potential demob Thursday, IC Miller

Daily Report From: 07/09

No Acreage Change Since 07/08

MD44 Lat: **62 08.8667** Status: S/U Acres: **85.0** Option: **Critical**
901451 Lon: **149 55.7333** Personnel: **76** Start Date: **07/07** Area: **MSS**
PNMD44 Owner: **Private** Unit: **AKPRI-Private**
451 Name: **Malaspina** Cause: **Undetermined**

Hoselay was completed around the fire and personnel continued to mop up and secure the edge.

Daily Report From: 07/09

No Acreage Change Since 07/08

MDT9 Lat: **62 25.8000** Status: S/U Acres: **25.0** Option: **Modified**
914436 Lon: **145 03.6000** Personnel: **13** Start Date: **07/05** Area: **CRS**
PNMDT9 Owner: **ANCSA** Unit: **AKAHN-Ahtna, Incorporated**
436 Name: **Tulsona Creek** Cause: **Lightning**

A portion of Gannett Glacier crew was mobilized to fire 461. Mop up continues on the fire. Helicopter 930 attempted to mobilize from Fairbanks to support the fire; due to visibility they were unable to make it through. They will attempt again 7/10.

Daily Report From: 07/09

No Acreage Change Since 07/08

MC8B Lat: **62 07.3500** Status: S/U Acres: **367.0** Option: **Critical**
901429 Lon: **149 59.2166** Personnel: **90** Start Date: **07/03** Area: **MSS**
PNMC8B Owner: **Private** Unit: **AKPRI-Private**
429 Name: **Montana Creek** Cause: **Undetermined**

The NW IMT 12 shadowed the type 3 organization took command at 1900, July 9. They will begin submitting the 209 tomorrow.

Daily Report From: 07/09

No Acreage Change Since 07/08

MC6E Lat: **61 10.5000** Status: S/C Acres: **25.3** Option: **Critical**
901423 Lon: **149 48.9167** Personnel: **27** Start Date: **07/02** Area: **MSS**
PNMC6E Owner: **City** Unit: **AKAKS-Anchorage, Municipality of**
423 Name: **M.L.K** Cause: **Human**

IDS #2 gridded the fire south of Campbell Creek and found 9 smokes well inside of the perimeter. The crew also found 1 smoke north of the creek. All hotspots were mopped up and sprinklers were deployed in the "dirty burn" areas. APD TSU flew the fire around 1600 with a Mavic Enterprise 2 and found no heat signatures greater than 120 degrees Fahrenheit.

Daily Report From: 07/09

No Acreage Change Since 07/08

MB8M Lat: **64 35.7570** Status: S/U Acres: **69.0** Option: **Limited**
932391 Lon: **146 12.2940** Personnel: **108** Start Date: **06/26** Area: **MID**
Owner: **DOD** Unit: **AKFWQ-Fort Wainwright, Yukon TA**
391 Name: **Ninetyeight Creek** Cause: **Lightning**

Incident outlook: Improve control lines along fire perimeter. Fire burned deep into the duff. Will utilize resources to improve control lines and meet containment objectives. South flank is still high priority area of concern given jurisdictional boundaries and structures within Salcha River corridor.

Daily Report From: 07/09

No Acreage Change Since 07/08

MB2L Lat: **66 50.6483** Status: S/U Acres: **110,000.0** Option: **Limited**
Lon: **142 56.3050** Personnel: **30** Start Date: **06/24** Area: **UYD**
Owner: **USFWS** Unit: **AKARR-Arctic National Wildlife Refuge**
367 Name: **Frozen Calf** Cause: **Lightning**

Added to the Chalkyitsik Complex

No updated 209 Available

Daily Report From: 07/09

No Acreage Change Since 07/08

MB1V Lat: **62 51.5833** Status: S/U Acres: **15,008.0** Option: **Full**
913362 Lon: **142 14.2000** Personnel: **200** Start Date: **06/23** Area: **TAS**
Owner: **ANCSA** Unit: **AKVLN-Tetlin Village Corporation**
362 Name: **Boundary River** Cause: **Lightning**

Fire persists into all fuel types under moderate burning conditions. Fire became active at 1500 hours and burned actively through spruce and tundra.

Crews will continue to remain engaged in direct attack strategies simultaneously with point protection strategies on values at risk in the direction of fire spread, including allotments north of the fire and Northway. Structure protection actions in and around allotments north of the fire and Northway. Evaluations for infrastructure, primary residences and other structures will be ongoing in the Alaska-Canada Highway corridor.

Daily Report From: 07/09

2,257.0 Acreage Change Since 07/08

MB1T Lat: **64 39.1167** Status: S/U Acres: **18,496.0** Option: **Limited**
931361 Lon: **151 29.0933** Personnel: **20** Start Date: **06/23** Area: **TAD**
Owner: **State** Unit: **AKAKS-Alaska-Other**
361 Name: **Lloyd Mountain** Cause: **Lightning**

Structure protection actions and equipment are in place and crews are monitoring fire progression towards structures both north and south of the fire, and the Cosna River. Smoke over the incident limited aviation support.

Daily Report From: 07/09

3,300.0 Acreage Change Since 07/08

MBZ7 Lat: **66 58.8300** Status: S/U Acres: **7,892.0** Option: **Limited**
Lon: **146 34.2550** Personnel: **76** Start Date: **06/22** Area: **UYD**
Owner: **USFWS** Unit: **AKYFR-Yukon Flats National Wildlife Refuge**
349 Name: **Chandalar River** Cause: **Lightning**

Incident was under smoky conditions all day with very little wind. A test fire was initiated with mixed results and ignitions were only completed on a small portion of line. Plans are to try burnouts again today. A crew arrived on the incident in advance of resources demobilizing today.

Daily Report From: 07/09

4,306.0 Acreage Change Since 07/08

MBY1 Lat: **66 36.4806** Status: S/U Acres: **34,844.0** Option: **Limited**
932337 Lon: **146 33.2820** Personnel: **30** Start Date: **06/22** Area: **UYD**
 Owner: **USFWS** Unit: **AKYFR-Yukon Flats National Wildlife Refuge**
337 Name: **Hadweenziec River** Cause: **Lightning**

Fire spread moderately to the east and west under smoky conditions. Approximately 30 civilians are occupying established camps in the area of the fire and personnel are maintaining contact with them. A type 1 crew arrived on the incident and is in place near the camps. More structures were located and plans for protection are being made.

Daily Report From: 07/09

No Acreage Change Since 07/08

MBT1 Lat: **65 41.9500** Status: S/U Acres: **172,548.0** Option: **Limited**
931324 Lon: **148 21.5517** Personnel: **58** Start Date: **06/21** Area: **UYD**
PNMBT1 Owner: **State** Unit: **AKAKS-Alaska-Other**
324 Name: **Hess Creek** Cause: **Lightning**

Expect moderate to high fire growth and continued warming and drying. The fire is impacting the mining camps and structures, in and around, Livengood. The fire is backing down to HWY 2 which is contributing to heavy smoke around the Livengood area. The fire was mapped during a flight on 7/9.

Daily Report From: 07/09

No Acreage Change Since 07/08

MB4R Lat: **64 52.4382** Status: S/U Acres: **6,936.7** Option: **Limited**
911323 Lon: **146 33.3222** Personnel: **7** Start Date: **06/21** Area: **FAS**
PNMB4R Owner: **State** Unit: **AKAKS-Alaska-Other**
323 Name: **Nugget Creek** Cause: **Lightning**

The overall strategy is to monitor this fire and complete point protection operations on any of the identified values at risk in the area if the fire could pose a threat to those values. Ensure fire does not jump river.

Daily Report From: 07/09

No Acreage Change Since 07/08

MBS4 Lat: **64 59.2164** Status: S/U Acres: **12,855.0** Option: **Full**
911319 Lon: **148 24.9170** Personnel: **852** Start Date: **06/21** Area: **FAS**
PNMBS4 Owner: **State** Unit: **AKAKS-Alaska-Other**
319 Name: **Shovel Creek** Cause: **Lightning**

Conditions were almost identical to yesterday: hot and dry conditions tempered by low winds and smoke cover for much of the burn period. Today resources continued with ignition operations along the east flank towards Murphy Creek. Tomorrow, firing operations will continue along the containment line in branch II north towards the Chatanika river. Anticipate lowering some of the evacuation levels tomorrow, 7/10.

Daily Report From: 07/09

5,090.0 Acreage Change Since 07/08

MBP5 Lat: **66 18.3500** Status: S/U Acres: **15,979.0** Option: **Modified**
 Lon: **153 25.8667** Personnel: **24** Start Date: **06/21** Area: **TAD**
 Owner: **BLM** Unit: **AKCYD-Central Yukon Field Office**
312 Name: **Bergman Creek** Cause: **Lightning**

Command transferred to ICT3 on 7/9. Fire behavior was reported to be active with short crown runs and backing. Critical needs have been identified and reported.

Daily Report From: 07/09

No Acreage Change Since 07/08

MA3V Lat: **64 59.5390** Status: S/U Acres: **256.9** Option: **Full**
911255 Lon: **146 56.2690** Personnel: **40** Start Date: **06/16** Area: **FAS**
PNMA3V Owner: **State** Unit: **AKAKS-Alaska-Other**
255 Name: **Caribou Creek** Cause: **Lightning**

Klamath IHC was pulled from the fire today to help suppress fire 459. Redding IHC will be demobing tomorrow, leaving the fire with a 10-person helitack module, which could potentially slow down the demob glide path. Crews worked on the interior pockets of heat, and broke down some of the hose lays.

Daily Report From: 07/09

No Acreage Change Since 07/08

L98W Lat: **65 19.5200** Status: S/U Acres: **1,049.2** Option: **Limited**
932217 Lon: **142 33.2750** Personnel: **8** Start Date: **06/10** Area: **UYD**
 Owner: **NPS** Unit: **AKYCP-Yukon-Charley Rivers National Preserve**
217 Name: **Yukon Charley** Cause: **Lightning**

Crews were not able to secure a boat and had a helicopter bring supplies and equipment to the incident. Preparations and hoselays should be complete today on 217 and the focus will shift to incident 392 across the river to the north. Plans for 392 are to construct a helispot near the structures and begin preparations there. Incident 217 was actively spreading to the south and 392 had minimal growth.

Daily Report From: 07/09

No Acreage Change Since 07/08

L92Q Lat: **60 37.8336** Status: S/U Acres: **100,027.0** Option: **Limited**
903181 Lon: **150 26.2668** Personnel: **415** Start Date: **06/05** Area: **KKS**
PNL92Q Owner: **USFWS** Unit: **AKKNR-Kenai National Wildlife Refuge**
181 Name: **Swan Lake** Cause: **Lightning**

Fire behavior continues to be driven by above normal seasonal conditions. Active fire spread in normally fire resistant fuels (Hemlock, alpine tundra) continue to add slow, steady growth at higher elevations. Winds are slowly shifting to the Southwest, mixing some smoke out of the fire area. Fire progression and spread have been assessed in areas of concern, and long term strategic objectives continue to be evaluated and developed. Suppression resources are in place in the event eastwardly progression continues. Containment lines in Division A, R, and K again held throughout the burn period. Aviation efforts are highly effective and continue to slow fire spread at critical points in Divisions L and P. Improvement of the Skyline Trail as a potential confinement point in Division L continues through actions by crews. Skyline Trail, Fuller Lake, Resurrection Pass, and other trails north and above the Sterling Highway at MP 60 are being improved for containment and contingency lines. Structure assessments continue, with Kenai Peninsula Borough evacuation plans as a starting point. Contingency lines are being planned to halt fire spread towards Cooper Landing. Crews will utilize existing trail and natural features in an attempt to manage the fire spread east. Crews continue to secure the established line and fell any trees that are a hazard to the Homer Electric transmission line. Along the East Fork Moose River, crews continue mop-up and increasing perimeter security in the remainder of the area. Sites to the north and northwest have firefighting personnel and structure protection efforts are in place. Remote structures are prepped and have sprinklers in place. Future point protection efforts are being implemented for the East and West Swan Lake Cabins in the Chugach National Forest. Initial attack efforts are supported as requested by local unit. Night shift continues to patrol the Sterling Highway corridor and monitor smoke conditions.

Daily Report From: 07/09

7,350.0 Acreage Change Since 07/08

L9HA Lat: **62 59.8166** Status: S/U Acres: **22,350.0** Option: **Limited**
913133 Lon: **141 03.6167** Personnel: **12** Start Date: **05/21** Area: **TAS**
 Owner: **State** Unit: **AKAKS-Alaska-Other**
133 Name: **McArthur Creek** Cause: **Lightning**

Fire is still moving E/NE along the ridge, in a more open area with no hardwood and short open spruce, it is about to hit the creek backing downhill, probably has about 200ft to go, will check it in the morning and pass it to dispatch and let them know, both camps have good perimeters and will continue improvements.

These fires are currently in monitor status. Monitoring schedules are based on defined timeframes, but are dependent on available resources, and weather conditions. When monitoring occurs, information will be updated.

Daily Report From: 07/09

0.1 Acreage On 07/09

MD9Q Lat: **64 02.7150** Status: **U/C** Acres: **0.1** Option: **Critical**
912463 Lon: **145 35.6300** Start Date: **07/08** Area: **DAS**
PNMD9Q Owner: **Private** Unit: **AKPRI-Private**
463 Name: **Creekside 1** Cause: **Human**

A brush fire was reported by City Dispatch (911). The Rural Deltana Fire Department responded and then requested Forestry Personnel to come do an investigation since this was a wildland incident. Once on scene, two black spots were discovered. The spots were cold-trailed and gridded with no heat or smokes found. Once the investigation was completed, the cause was determined to be children playing with matches/lighters. The fire has been placed in monitor status.

Last Report: 07/08

0.1 Acreage On 07/08

MD8T Lat: **58 32.0000** Status: **U/C** Acres: **0.1** Option: **Limited**
000462(1) Lon: **134 43.5833** Start Date: **07/08** Area: **TNF**
P0MD8T Owner: **USFS** Unit: **AKTNF-Tongass National Forest**
462 Name: **HERBERT** Cause: **Human**

Daily Report From: 07/09

200.0 Acreage Change Since 07/08

MD69 Lat: **59 44.7400** Status: **U/U** Acres: **350.0** Option: **Full**
904457 Lon: **155 10.6800** Start Date: **07/08** Area: **SWS**
PNMD69 Owner: **ANCSA** Unit: **AKVLN-New Halen Native Corporation**
457 Name: **Pete Andrews Creek** Cause: **Undetermined**

Due to poor visibility and a lack of resources smokejumpers were unable to hold the line. With no significant values are at risk, the jurisdictional agency approved a non-standard response. The smokejumpers were demobed and the fire was placed in monitor status.

Last Report: 07/08

2,746.0 Acreage On 07/08

MD62 Lat: **65 12.9783** Status: **U/U** Acres: **2,746.0** Option: **Limited**
Lon: **141 07.6683** Start Date: **07/08** Area: **UYD**
Owner: **ANCSA** Unit: **AKDYN-Doyon, Limited**
456 Name: **Three Castle** Cause:

Last Report: 07/08

No Acreage Change Since 07/07

MD54 Lat: **61 34.9160** Status: **U/C** Acres: **0.3** Option: **Critical**
901453 Lon: **149 51.4310** Start Date: **07/07** Area: **MSS**
PNMD54 Owner: **Private** Unit: **AKPRI-Private**
453 Name: **Rodgers** Cause: **Undetermined**

Last Report: 07/07

0.1 Acreage On 07/07

MD45 Lat: **65 05.8783** Status: **U/U** Acres: **0.1** Option: **Limited**
Lon: **141 38.3817** Start Date: **07/07** Area: **UYD**
Owner: **NPS** Unit: **AKYCP-Yukon-Charley Rivers National Preserve**
452 Name: **Mich** Cause: **Lightning**

Last Report: 07/07

0.1 Acreage On 07/07

903450 Lat: **60 30.7483** Status: **U/C** Acres: **0.1** Option: **Critical**
Lon: **150 49.1450** Start Date: **07/07** Area: **KKS**
Owner: **Private** Unit: **AKPRI-Private**
450 Name: **Betty Lou** Cause: **Human**

These fires are currently in monitor status. Monitoring schedules are based on defined timeframes, but are dependent on available resources, and weather conditions. When monitoring occurs, information will be updated.

Last Report: 07/07 0.1 Acreage On 07/07
MD4F Lat: **55 32.6500** Status: **U/C** Acres: **0.1** Option: **Critical**
931449 Lon: **131 42.0833** Start Date: **07/07** Area: **TNF**
PNMD4F Owner: **County** Unit: **AKAKS-Ketchikan Gateway Borough**
449 Name: **CLOVER** Cause: **Human**

Last Report: 07/06 0.1 Acreage On 07/06
MD20 Lat: **60 21.8917** Status: **U/C** Acres: **0.1** Option: **Critical**
903448 Lon: **151 15.5783** Start Date: **07/06** Area: **KKS**
Owner: **State** Unit: **AKAKS-Alaska-Other**
448 Name: **Vincent** Cause: **Human**

Last Report: 07/06 0.1 Acreage On 07/06
911445 Lat: **64 01.7700** Status: **U/U** Acres: **0.1** Option: **Limited**
Lon: **148 34.6000** Start Date: **07/06** Area: **FAS**
Owner: **State** Unit: **AKAKS-Alaska-Other**
445 Name: **Coal Creek 2 Coal Seam** Cause: **Lightning**

Last Report: 07/06 0.1 Acreage On 07/06
911444 Lat: **64 01.8300** Status: **U/U** Acres: **0.1** Option: **Limited**
Lon: **148 34.1000** Start Date: **07/06** Area: **FAS**
Owner: **State** Unit: **AKAKS-Alaska-Other**
444 Name: **Coal Creek 1 Coal Seam** Cause: **Lightning**

Last Report: 07/05 0.1 Acreage On 07/05
MDZ5 Lat: **62 09.0400** Status: **U/C** Acres: **0.1** Option: **Critical**
901441 Lon: **149 58.8400** Start Date: **07/05** Area: **MSS**
Owner: **Private** Unit: **AKPRI-Private**
441 Name: **Sawyers** Cause: **Human**

Last Report: 07/05 0.1 Acreage On 07/05
MDU5 Lat: **58 22.5500** Status: **U/C** Acres: **0.1** Option: **Full**
931437 Lon: **134 35.9000** Start Date: **07/05** Area: **TNF**
PNMDU5 Owner: **County** Unit: **AKAKS-Juneau, City and Borough of**
437 Name: **RIVER BEND** Cause: **Human**

Daily Report From: 07/09 No Acreage Change Since 07/07
MDK5 Lat: **61 47.1964** Status: **U/C** Acres: **0.3** Option: **Critical**
914434 Lon: **145 10.1245** Start Date: **07/04** Area: **CRS**
PNMDK5 Owner: **BLM** Unit: **AKGLD-Glenallen Field Office**
434 Name: **Willow Lake** Cause: **Human**

Fire was checked; no smokes or heat were showing. Sprinklers and pumps were pulled and the fire remains in monitor status.

Last Report: 07/04 0.1 Acreage On 07/04
MDH3 Lat: **55 16.1580** Status: **U/U** Acres: **0.1** Option: **Unknown**
904433 Lon: **160 40.4940** Start Date: **07/04** Area: **SWS**
PNMDH3 Owner: **USFWS** Unit: **AKAMR-Alaska Maritime National Wildlife Refuge**
433 Name: **Unga Island** Cause: **Human**

These fires are currently in monitor status. Monitoring schedules are based on defined timeframes, but are dependent on available resources, and weather conditions. When monitoring occurs, information will be updated.

Last Report: 07/03
MC87 Lat: **66 34.4286** Status: **U/U** Acres: **0.1** Option: **Critical**
 Lon: **145 16.6440** Start Date: **07/03** Area: **UYD**
 Owner: **OthFed** Unit: **AKXXX-U.S. Federal Aviation Administration**
431 Name: **FYU VOR** Cause: **Human**

Last Report: 07/02
P0EK7Q Lat: **56 09.3000** Status: **U/U** Acres: **0.3** Option: **Modified**
 Lon: **132 02.9833** Start Date: **06/30** Area: **TNF**
 Owner: **USFS** Unit: **AKTNF-Tongass National Forest**
419 Name: **Southeast Cove** Cause: **Lightning**

Last Report: 06/26
911418 Lat: **63 53.3850** Status: **U/U** Acres: **24.7** Option: **Limited**
 Lon: **146 59.1600** Start Date: **06/20** Area: **FAS**
 Owner: **State** Unit: **AKAKS-Alaska-Other**
418 Name: **Little Delta** Cause: **Lightning**

Last Report: 07/06
MC0S Lat: **60 28.4800** Status: **U/C** Acres: **0.5** Option: **Full**
903413 Lon: **150 38.5100** Start Date: **06/30** Area: **KKS**
 Owner: **Private** Unit: **AKPRI-Private**
413 Name: **Killey River** Cause: **Human**

Last Report: 07/04
MCX9 Lat: **66 16.2017** Status: **U/U** Acres: **50.0** Option: **Critical**
 Lon: **145 50.0217** Start Date: **06/29** Area: **UYD**
 Owner: **ANCSA** Unit: **AKVLN-Tihteet' aii, Incorporated**
411 Name: **Birch Creek Dump** Cause: **Human**

Daily Report From: 07/09
MCT8 Lat: **64 08.6940** Status: **U/U** Acres: **5,000.0** Option: **Full**
912409 Lon: **146 16.8730** Start Date: **06/29** Area: **DAS**
PNMCT8 Owner: **State** Unit: **AKAKS-Alaska-Other**
409 Name: **Rainbow 2** Cause: **Lightning**

King's Peak Wildland Fire Module took command of the incident today. Helicopter 230 flew a reconnaissance of the fire and the acreage has increased to approximately 5,000 acres. The fire behavior observed was moderate, backing into the wind with short range spotting and isolated torching. The plan is to continue to monitor the fire, provide point protection and develop alternate strategies for suppression.

Daily Report From: 07/09
MCP1 Lat: **66 47.5717** Status: **U/U** Acres: **0.1** Option: **Modified**
 Lon: **157 28.9617** Start Date: **06/29** Area: **GAD**
 Owner: **BLM** Unit: **AKADD-Anchorage Field Office**
406 Name: **Black River** Cause: **Lightning**

N864SF reconned the fire and reported no smokes or activity was observed on the fire. This fire will remain in monitor status.

These fires are currently in monitor status. Monitoring schedules are based on defined timeframes, but are dependent on available resources, and weather conditions. When monitoring occurs, information will be updated.

Last Report: 07/06 199.9 Acreage Change Since 07/04
MCA7 Lat: **64 56.3900** Status: **U/U** Acres: **200.0** Option: **Limited**
Lon: **153 39.8050** Start Date: **06/27** Area: **TAD**
Owner: **USFWS** Unit: **AKNOR-Nowitna National Wildlife Refuge**
397 Name: **Klatsuta** Cause: **Lightning**

Last Report: 07/04 No Acreage Change Since 07/02
MCC3 Lat: **63 53.6010** Status: **U/C** Acres: **1.5** Option: **Full**
912396 Lon: **145 16.8880** Start Date: **06/27** Area: **DAS**
PNMCC3 Owner: **State** Unit: **AKAKS-Alaska-Other**
396 Name: **Panoramic Fields 3** Cause: **Lightning**

Last Report: 07/05 No Acreage Change Since 07/03
MB8N Lat: **64 42.1483** Status: **U/U** Acres: **2.0** Option: **Limited**
Lon: **146 34.3267** Start Date: **06/26** Area: **MID**
Owner: **DOD** Unit: **AKFWQ-Fort Wainwright, Yukon TA**
393 Name: **Stuart Creek 2** Cause: **Lightning**

Last Report: 07/07 185.5 Acreage Change Since 07/05
MB8Q Lat: **65 24.4733** Status: **U/U** Acres: **1,005.0** Option: **Limited**
Lon: **142 35.8500** Start Date: **06/26** Area: **UYD**
Owner: **NPS** Unit: **AKYCP-Yukon-Charley Rivers National Preserve**
392 Name: **Biederman Bluff** Cause: **Lightning**

Last Report: 07/07 No Acreage Change Since 07/05
MB79 Lat: **64 45.3468** Status: **U/U** Acres: **4,812.1** Option: **Limited**
932390 Lon: **146 27.7920** Start Date: **06/26** Area: **MID**
Owner: **DOD** Unit: **AKFWQ-Fort Wainwright, Yukon TA**
390 Name: **Beaver** Cause: **Lightning**

Last Report: 07/07 1,400.0 Acreage Change Since 07/06
MB77 Lat: **63 29.9994** Status: **U/U** Acres: **13,370.0** Option: **Limited**
932389 Lon: **151 44.9700** Start Date: **06/26** Area: **TAD**
Owner: **NPS** Unit: **AKDEP-Denali National Park**
389 Name: **Foraker** Cause: **Lightning**

Last Report: 07/06 No Acreage Change Since 07/04
MB8C Lat: **63 53.3950** Status: **U/C** Acres: **8.0** Option: **Modified**
912387 Lon: **145 18.7033** Start Date: **06/26** Area: **DAS**
PNMB8C Owner: **State** Unit: **AKAKS-Alaska-Other**
387 Name: **Panoramic Fields 2** Cause: **Lightning**

Last Report: 07/06 No Acreage Change Since 06/28
MB7F Lat: **65 37.1700** Status: **U/U** Acres: **3.0** Option: **Limited**
Lon: **150 54.0367** Start Date: **06/26** Area: **TAD**
Owner: **BLM** Unit: **AKCYD-Central Yukon Field Office**
385 Name: **Twilight Creek** Cause: **Lightning**

These fires are currently in monitor status. Monitoring schedules are based on defined timeframes, but are dependent on available resources, and weather conditions. When monitoring occurs, information will be updated.

Daily Report From: 07/09

No Acreage Change Since 07/08

MB6B Lat: **65 28.9767** Status: **U/U** Acres: **0.5** Option: **Limited**
 Lon: **156 41.3650** Start Date: **06/25** Area: **GAD**
 Owner: **USFWS** Unit: **AKKUR-Koyukuk National Wildlife Refuge**
381 Name: **Duck Lake** Cause: **Lightning**

Agency aircraft N864SF flew the fire and reported there were no visible smokes, no change in fire size, with a lot of white ash on the interior of fire. The burned area is still holding heat. The fire will remain in monitor status.

Last Report: 07/05

No Acreage Change Since 07/04

MB5X Lat: **67 29.5800** Status: **U/C** Acres: **107.2** Option: **Full**
 Lon: **145 23.8083** Start Date: **06/25** Area: **UYD**
 Owner: **ANCSA** Unit: **AKVLN-Venetie Indian And Neets Ai Corporation**
379 Name: **Christian River** Cause: **Lightning**

Last Report: 07/08

No Acreage Change Since 07/04

MB47 Lat: **65 29.2733** Status: **U/U** Acres: **1,887.3** Option: **Limited**
 Lon: **160 19.4467** Start Date: **06/25** Area: **GAD**
 Owner: **BLM** Unit: **AKADD-Anchorage Field Office**
376 Name: **Kateel River** Cause: **Lightning**

Last Report: 07/07

No Acreage Change Since 07/06

MB1Z Lat: **60 13.3200** Status: **U/U** Acres: **33.2** Option: **Limited**
903363 Lon: **150 43.6200** Start Date: **06/23** Area: **KKS**
 Owner: **USFWS** Unit: **AKKNR-Kenai National Wildlife Refuge**
363 Name: **Bear Creek** Cause: **Lightning**

Last Report: 07/05

No Acreage Change Since 07/03

MCZ0 Lat: **64 13.1900** Status: **U/U** Acres: **1,900.0** Option: **Limited**
911358 Lon: **147 19.1000** Start Date: **06/22** Area: **FAS**
PNMCZ0 Owner: **State** Unit: **AKAKS-Alaska-Other**
358 Name: **Dry Creek** Cause: **Lightning**

Last Report: 07/02

No Acreage Change Since 06/25

MB1D Lat: **66 47.3994** Status: **U/U** Acres: **300.0** Option: **Limited**
 Lon: **141 13.1820** Start Date: **06/23** Area: **UYD**
 Owner: **BLM** Unit: **AKEID-Eastern Interior Field Office**
357 Name: **Fort Creek** Cause: **Lightning**

Last Report: 07/05

No Acreage Change Since 06/25

MB0Z Lat: **67 12.1668** Status: **U/U** Acres: **0.1** Option: **Limited**
931356 Lon: **152 17.8680** Start Date: **06/23** Area: **TAD**
 Owner: **State** Unit: **AKAKS-Alaska-Other**
356 Name: **Malamute** Cause: **Lightning**

Last Report: 07/06

No Acreage Change Since 07/02

MB0B Lat: **66 34.8833** Status: **U/U** Acres: **0.1** Option: **Full**
 Lon: **143 16.6320** Start Date: **06/22** Area: **UYD**
 Owner: **USFWS** Unit: **AKYFR-Yukon Flats National Wildlife Refuge**
353 Name: **False Alarm 024** Cause: **Lightning**

These fires are currently in monitor status. Monitoring schedules are based on defined timeframes, but are dependent on available resources, and weather conditions. When monitoring occurs, information will be updated.

Daily Report From: 07/09

No Acreage Change Since 07/08

MCR5 Lat: **63 00.9900** Status: **U/U** Acres: **84,741.0** Option: **Limited**
904352 Lon: **157 20.3600** Start Date: **06/22** Area: **SWS**
PNMCR5 Owner: **State** Unit: **AKAKS-Alaska-Other**
352 Name: **Hurst Creek** Cause: **Lightning**

Fire 352 was consumed by Fire 174 Old Grouch Top to the north on July 8. All further reports will be reported under Fire 174.

Daily Report From: 07/09

No Acreage Change Since 07/08

MCS5 Lat: **63 19.6000** Status: **U/U** Acres: **33,786.0** Option: **Limited**
904351 Lon: **155 33.8600** Start Date: **06/22** Area: **SWS**
PNMCS5 Owner: **State** Unit: **AKAKS-Alaska-Other**
351 Name: **Page Mountain** Cause: **Lightning**

Fire personnel completed structure protection objectives and demobed. Due to low visibility the fire was not flown today.

Last Report: 07/04

No Acreage Change Since 07/03

MBY8 Lat: **66 34.4000** Status: **U/C** Acres: **45.0** Option: **Full**
932342 Lon: **143 06.1020** Start Date: **06/22** Area: **UYD**
Owner: **USFWS** Unit: **AKYFR-Yukon Flats National Wildlife Refuge**
342 Name: **Tiinkdhul Lake** Cause: **Lightning**

Last Report: 06/23

No Acreage Change Since 06/22

MBY6 Lat: **64 40.0800** Status: **U/U** Acres: **2.0** Option: **Full**
Lon: **156 22.2840** Start Date: **06/22** Area: **GAD**
Owner: **ANCSA** Unit: **AKVLN-Gana-a `Yoo, Limited**
340 Name: **Whiskey Creek** Cause: **Human**

Last Report: 07/05

-0.9 Acreage Change Since 06/25

MBY2 Lat: **67 03.4326** Status: **U/U** Acres: **1.0** Option: **Limited**
931338 Lon: **152 13.5180** Start Date: **06/22** Area: **TAD**
Owner: **State** Unit: **AKAKS-Alaska-Other**
338 Name: **Alatna Hills** Cause: **Lightning**

Last Report: 07/02

No Acreage Change Since 06/28

MB0R Lat: **61 07.8000** Status: **U/U** Acres: **178.0** Option: **Limited**
904336 Lon: **163 14.4000** Start Date: **06/22** Area: **SWS**
Owner: **USFWS** Unit: **AKYDR-Yukon Delta National Wildlife Refuge**
336 Name: **Takslesluk Lake** Cause: **Lightning**

Last Report: 07/07

1,035.0 Acreage Change Since 07/03

MBV1 Lat: **65 49.7583** Status: **U/U** Acres: **6,886.0** Option: **Limited**
Lon: **146 57.1317** Start Date: **06/22** Area: **UYD**
Owner: **BLM** Unit: **AKEID-White Mountains National Recreation Area**
329 Name: **Victoria Mountain** Cause: **Lightning**

Last Report: 07/05

No Acreage Change Since 07/01

MBT0 Lat: **66 08.1233** Status: **U/U** Acres: **80.0** Option: **Limited**
Lon: **146 15.3433** Start Date: **06/21** Area: **UYD**
Owner: **USFWS** Unit: **AKYFR-Yukon Flats National Wildlife Refuge**
322 Name: **Beaver Creek** Cause: **Lightning**

These fires are currently in monitor status. Monitoring schedules are based on defined timeframes, but are dependent on available resources, and weather conditions. When monitoring occurs, information will be updated.

Last Report: 07/07 8,449.0 Acreage Change Since 06/30
MBS9 Lat: **65 48.7783** Status: **U/U** Acres: **34,120.0** Option: **Limited**
Lon: **146 09.6850** Start Date: **06/21** Area: **UYD**
Owner: **USFWS** Unit: **AKYFR-Yukon Flats National Wildlife Refuge**
321 Name: **Little Crazy Mountain** Cause: **Lightning**

Last Report: 07/03 No Acreage Change Since 07/02
MBS0 Lat: **64 45.0167** Status: **U/U** Acres: **17.0** Option: **Modified**
931318 Lon: **150 20.9633** Start Date: **06/21** Area: **TAD**
Owner: **State** Unit: **AKAKS-Alaska-Other**
318 Name: **Iksgiza** Cause: **Lightning**

Last Report: 07/06 203.6 Acreage Change Since 07/04
MBR8 Lat: **64 37.5283** Status: **U/U** Acres: **15,979.0** Option: **Limited**
931317 Lon: **150 54.4267** Start Date: **06/21** Area: **TAD**
Owner: **State** Unit: **AKAKS-Alaska-Other**
317 Name: **Snowshoe Creek** Cause: **Lightning**

Last Report: 07/01 No Acreage Change Since 06/24
MBR5 Lat: **64 54.3102** Status: **U/U** Acres: **7,535.0** Option: **Limited**
Lon: **153 16.9020** Start Date: **06/21** Area: **TAD**
Owner: **USFWS** Unit: **AKNOR-Nowitna National Wildlife Refuge**
316 Name: **Little Mud River** Cause: **Lightning**

Last Report: 06/23 -89.5 Acreage Change Since 06/22
MBL8 Lat: **67 45.6567** Status: **U/C** Acres: **289.5** Option: **Full**
Lon: **162 32.3167** Start Date: **06/20** Area: **GAD**
Owner: **NPS** Unit: **AKNOP-Noatak National Preserve**
307 Name: **Noatak River** Cause: **Lightning**

Last Report: 06/20 50.0 Acreage On 06/20
MBL6 Lat: **65 45.9858** Status: **U/U** Acres: **50.0** Option: **Limited**
Lon: **154 55.5540** Start Date: **06/20** Area: **GAD**
Owner: **USFWS** Unit: **AKKUR-Koyukuk National Wildlife Refuge**
306 Name: **Fry Island** Cause: **Lightning**

Last Report: 07/05 6,744.9 Acreage Change Since 06/29
MBL4 Lat: **64 19.0600** Status: **U/U** Acres: **21,431.0** Option: **Limited**
931305 Lon: **152 10.2600** Start Date: **06/20** Area: **TAD**
Owner: **BLM** Unit: **AKCYD-Central Yukon Field Office**
305 Name: **Wilderness** Cause: **Lightning**

Last Report: 07/08 No Acreage Change Since 07/02
MBL1 Lat: **65 45.5700** Status: **U/U** Acres: **3,237.8** Option: **Limited**
Lon: **159 53.1417** Start Date: **06/20** Area: **GAD**
Owner: **BLM** Unit: **AKADD-Anchorage Field Office**
302 Name: **South Fork Buckland River** Cause: **Lightning**

These fires are currently in monitor status. Monitoring schedules are based on defined timeframes, but are dependent on available resources, and weather conditions. When monitoring occurs, information will be updated.

Last Report: 06/20 128.4 Acreage On 06/20
MBH3 Lat: **65 55.8312** Status: **U/U** Acres: **128.4** Option: **Limited**
Lon: **165 50.5920** Start Date: **06/20** Area: **GAD**
Owner: **State** Unit: **AKAKS-Alaska-Other**
297 Name: **Sango Creek** Cause: **Lightning**

Last Report: 07/08 No Acreage Change Since 06/30
MBE9 Lat: **66 01.2500** Status: **U/U** Acres: **2,338.4** Option: **Limited**
Lon: **160 27.6300** Start Date: **06/19** Area: **GAD**
Owner: **BLM** Unit: **AKADD-Anchorage Field Office**
294 Name: **Buckland 3** Cause: **Lightning**

Last Report: 07/08 No Acreage Change Since 06/27
MBE7 Lat: **66 09.6000** Status: **U/U** Acres: **1,541.0** Option: **Modified**
932292 Lon: **161 14.4133** Start Date: **06/19** Area: **GAD**
Owner: **BLM** Unit: **AKADD-Anchorage Field Office**
292 Name: **Buckland 1** Cause: **Lightning**

Last Report: 07/08 No Acreage Change Since 06/28
MBE5 Lat: **65 24.4417** Status: **U/U** Acres: **37.6** Option: **Limited**
Lon: **162 30.8350** Start Date: **06/19** Area: **GAD**
Owner: **State** Unit: **AKAKS-Alaska-Other**
287 Name: **Kuzitrin River 9** Cause: **Lightning**

Last Report: 07/08 No Acreage Change Since 06/26
MBC4 Lat: **65 55.7867** Status: **U/C** Acres: **131.0** Option: **Modified**
931271 Lon: **162 19.5183** Start Date: **06/19** Area: **GAD**
Owner: **ANCSA** Unit: **AKVLN-Deering Ipnatchiak Corporation**
271 Name: **Kugruk River 2** Cause: **Lightning**

Last Report: 07/08 No Acreage Change Since 06/26
MBC3 Lat: **65 47.6733** Status: **U/U** Acres: **2,707.0** Option: **Modified**
931270 Lon: **162 18.6183** Start Date: **06/19** Area: **GAD**
Owner: **State** Unit: **AKAKS-Alaska-Other**
270 Name: **Kugruk River 1** Cause: **Lightning**

Last Report: 06/28 No Acreage Change Since 06/22
MBB0 Lat: **60 38.3120** Status: **U/U** Acres: **16.0** Option: **Full**
904268 Lon: **162 49.8520** Start Date: **06/18** Area: **SWS**
Owner: **ANCSA** Unit: **AKVLN-Napakiak Corporation**
268 Name: **Meroyuk River** Cause: **Lightning**

Last Report: 07/02 1.5 Acreage Change Since 06/28
MBB1 Lat: **60 24.8273** Status: **U/U** Acres: **46.5** Option: **Limited**
904267 Lon: **163 03.9942** Start Date: **06/18** Area: **SWS**
Owner: **USFWS** Unit: **AKYDR-Yukon Delta National Wildlife Refuge**
267 Name: **Tagayarak River** Cause: **Lightning**

These fires are currently in monitor status. Monitoring schedules are based on defined timeframes, but are dependent on available resources, and weather conditions. When monitoring occurs, information will be updated.

Last Report: 07/02 No Acreage Change Since 06/22
MBA4 Lat: **60 34.5170** Status: **U/U** Acres: **24.0** Option: **Full**
904266 Lon: **161 51.7670** Start Date: **06/19** Area: **SWS**
 Owner: **ANCSA** Unit: **AKVLN-Napaskiak Corporation**
266 Name: **Pichmeof Lake** Cause: **Lightning**

Last Report: 06/28 473.7 Acreage Change Since 06/21
MA9J Lat: **62 18.0983** Status: **U/U** Acres: **673.7** Option: **Limited**
 Lon: **161 37.5183** Start Date: **06/18** Area: **GAD**
 Owner: **USFWS** Unit: **AKYDR-Yukon Delta National Wildlife Refuge**
264 Name: **Wolf Creek Mountain** Cause: **Lightning**

Last Report: 07/08 No Acreage Change Since 07/07
MA8Q Lat: **66 04.3617** Status: **U/U** Acres: **36,577.0** Option: **Limited**
 Lon: **142 13.4817** Start Date: **06/18** Area: **UYD**
 Owner: **BLM** Unit: **AKEID-Eastern Interior Field Office**
262 Name: **Black River** Cause: **Lightning**

Last Report: 06/21 No Acreage Change Since 06/19
MA7F Lat: **64 01.3632** Status: **U/C** Acres: **11.0** Option: **Modified**
931260 Lon: **159 06.0180** Start Date: **06/17** Area: **GAD**
 Owner: **State** Unit: **AKAKS-Alaska-Other**
260 Name: **Stink Creek** Cause: **Lightning**

Last Report: 07/08 11,539.0 Acreage Change Since 07/07
904250 Lat: **63 24.0000** Status: **U/U** Acres: **16,393.0** Option: **Limited**
 Lon: **155 02.1580** Start Date: **06/14** Area: **SWS**
 Owner: **State** Unit: **AKAKS-Alaska-Other**
250 Name: **Sunshine Mountains** Cause: **Lightning**

Last Report: 07/05 No Acreage Change Since 07/03
MAY0 Lat: **64 41.0950** Status: **U/U** Acres: **268.4** Option: **Limited**
 Lon: **146 33.8883** Start Date: **06/14** Area: **MID**
 Owner: **DOD** Unit: **AKFWQ-Fort Wainwright, Yukon TA**
248 Name: **Tower** Cause: **Human**

Last Report: 06/28 No Acreage Change Since 06/19
MAR7 Lat: **60 57.1950** Status: **U/C** Acres: **78.0** Option: **Full**
904245 Lon: **160 57.4030** Start Date: **06/13** Area: **SWS**
PNMAR7 Owner: **ANCSA** Unit: **AKVLN-Kokarmiut Corporation**
245 Name: **Kisarlik River** Cause: **Lightning**

Last Report: 06/28 No Acreage Change Since 06/21
MAR6 Lat: **60 53.0630** Status: **U/U** Acres: **46.5** Option: **Full**
904244 Lon: **162 42.5320** Start Date: **06/13** Area: **SWS**
 Owner: **ANCSA** Unit: **AKVLN-Kasigluk, Incorporated**
244 Name: **Nunavakpak Lake** Cause: **Lightning**

These fires are currently in monitor status. Monitoring schedules are based on defined timeframes, but are dependent on available resources, and weather conditions. When monitoring occurs, information will be updated.

Last Report: 06/28 No Acreage Change Since 06/21
MAK0 Lat: **60 30.0198** Status: **U/U** Acres: **1.5** Option: **Full**
904241 Lon: **161 39.1302** Start Date: **06/12** Area: **SWS**
PNMAK0 Owner: **ANCSA** Unit: **AKVLN-Oscarville Native Corporation**
241 Name: **Eek Lake** Cause: **Lightning**

Last Report: 07/07 No Acreage Change Since 07/02
MAJ7 Lat: **60 41.4300** Status: **U/U** Acres: **4,408.8** Option: **Limited**
904240 Lon: **160 44.7600** Start Date: **06/12** Area: **SWS**
PNMAJ7 Owner: **USFWS** Unit: **AKYDR-Yukon Delta National Wildlife Refuge**
240 Name: **Little Kasigluk** Cause: **Lightning**

Last Report: 07/02 No Acreage Change Since 06/21
904227 Lat: **61 05.3250** Status: **U/U** Acres: **776.0** Option: **Limited**
Lon: **157 53.0440** Start Date: **06/11** Area: **SWS**
Owner: **State** Unit: **AKAKS-Alaska-Other**
227 Name: **Bakbuk Creek** Cause: **Lightning**

Last Report: 06/28 -248.0 Acreage Change Since 06/23
MAA8 Lat: **62 01.6800** Status: **U/C** Acres: **5,084.0** Option: **Full**
932224 Lon: **161 33.0783** Start Date: **06/11** Area: **GAD**
Owner: **BLM** Unit: **AKADD-Anchorage Field Office**
224 Name: **Kuyukutuk River** Cause: **Lightning**

Last Report: 06/15 No Acreage Change Since 06/14
L99U Lat: **66 56.8044** Status: **U/U** Acres: **22.8** Option: **Limited**
931221 Lon: **155 02.2800** Start Date: **06/10** Area: **GAD**
Owner: **County** Unit: **AKAKS-Northwest Arctic Borough**
221 Name: **Lake Minakokosa** Cause: **Human**

Last Report: 07/08 No Acreage Change Since 07/06
L987 Lat: **65 14.6267** Status: **U/U** Acres: **83,546.1** Option: **Limited**
Lon: **160 06.1083** Start Date: **06/10** Area: **GAD**
Owner: **BLM** Unit: **AKADD-Anchorage Field Office**
218 Name: **North River** Cause: **Lightning**

Last Report: 06/26 No Acreage Change Since 06/13
L98V Lat: **64 59.1067** Status: **U/C** Acres: **21.4** Option: **Full**
Lon: **161 39.4267** Start Date: **06/10** Area: **GAD**
Owner: **ANCSA** Unit: **AKVLN-Elim Native Corporation**
216 Name: **Darby Mtns** Cause: **Lightning**

Last Report: 07/07 379.0 Acreage Change Since 07/06
L976 Lat: **65 48.1317** Status: **U/U** Acres: **17,370.0** Option: **Limited**
Lon: **145 48.5100** Start Date: **06/09** Area: **UYD**
Owner: **BLM** Unit: **AKEID-Steese National Conservation Area**
212 Name: **Marr** Cause: **Lightning**

These fires are currently in monitor status. Monitoring schedules are based on defined timeframes, but are dependent on available resources, and weather conditions. When monitoring occurs, information will be updated.

Last Report: 07/06 No Acreage Change Since 06/23
L975 Lat: **65 53.1600** Status: **U/U** Acres: **1.3** Option: **Limited**
Lon: **152 00.5167** Start Date: **06/09** Area: **TAD**
Owner: **BLM** Unit: **AKCYD-Central Yukon Field Office**
211 Name: **Trouble Mountain** Cause: **Lightning**

Last Report: 06/11 -3.6 Acreage Change Since 06/10
L97L Lat: **63 50.1006** Status: **U/U** Acres: **200.0** Option: **Full**
Lon: **160 30.8820** Start Date: **06/09** Area: **GAD**
Owner: **ANCSA** Unit: **AKVLN-Unalakleet Native Corporation**
207 Name: **South River Hills** Cause: **Lightning**

Last Report: 07/08 No Acreage Change Since 06/29
MAN9 Lat: **65 18.2280** Status: **U/U** Acres: **181.8** Option: **Limited**
911201 Lon: **146 35.3350** Start Date: **06/08** Area: **FAS**
PNMAN9 Owner: **State** Unit: **AKAKS-Alaska-Other**
201 Name: **Cripple Creek** Cause: **Lightning**

Last Report: 06/13 -2.1 Acreage Change Since 06/11
L96L Lat: **63 36.9744** Status: **U/U** Acres: **112.9** Option: **Limited**
Lon: **157 58.9740** Start Date: **06/08** Area: **GAD**
Owner: **USFWS** Unit: **AKINR-Innoko National Wildlife Refuge**
199 Name: **Innoko River** Cause: **Lightning**

Last Report: 07/02 No Acreage Change Since 07/01
L946 Lat: **60 21.8417** Status: **U/C** Acres: **14.2** Option: **Full**
903191 Lon: **151 04.3733** Start Date: **06/07** Area: **KKS**
Owner: **USFWS** Unit: **AKKNR-Kenai National Wildlife Refuge**
191 Name: **Coal Creek** Cause: **Lightning**

Last Report: 06/06 0.1 Acreage On 06/06
L93Y Lat: **60 40.4600** Status: **U/U** Acres: **0.1** Option: **Limited**
903186 Lon: **150 20.7780** Start Date: **06/06** Area: **KKS**
Owner: **USFWS** Unit: **AKKNR-Kenai National Wildlife Refuge**
186 Name: **Bear Lake** Cause: **Lightning**

Last Report: 07/06 No Acreage Change Since 06/23
L93W Lat: **65 58.2700** Status: **U/U** Acres: **19.7** Option: **Limited**
Lon: **152 03.1983** Start Date: **06/06** Area: **TAD**
Owner: **BLM** Unit: **AKCYD-Central Yukon Field Office**
182 Name: **Gates** Cause: **Lightning**

Last Report: 07/01 No Acreage Change Since 06/28
L92P Lat: **60 04.9610** Status: **U/C** Acres: **126.0** Option: **Critical**
903179 Lon: **151 11.0550** Start Date: **06/05** Area: **KKS**
PNL92P Owner: **State** Unit: **AKAKS-Alaska-Other**
179 Name: **Tustumena Lake** Cause: **Lightning**

These fires are currently in monitor status. Monitoring schedules are based on defined timeframes, but are dependent on available resources, and weather conditions. When monitoring occurs, information will be updated.

Daily Report From: 07/09

140,269.0 Acreage Change Since 07/08

MCS3 Lat: **63 18.4530** Status: **U/U** Acres: **251,811.0** Option: **Limited**
904174 Lon: **157 23.2730** Start Date: **06/05** Area: **SWS**
PNMCS3 Owner: **State** Unit: **AKAKS-Alaska-Other**
174 Name: **Old Grouch Top** Cause: **Lightning**

Fire 174 has consumed fire 352, Hurst Creek, to the South on July 8th. All further reports and acreage will be under fire 174, Old Grouch Top. Fire acreage updated per mapping at 1400 on July 9th.

Last Report: 07/06

No Acreage Change Since 06/09

L9W2 Lat: **66 08.6664** Status: **U/U** Acres: **0.1** Option: **Modified**
Lon: **151 51.3060** Start Date: **06/02** Area: **TAD**
Owner: **USFWS** Unit: **AKKAR-Kanuti National Wildlife Refuge**
164 Name: **Old Dummy Lake** Cause: **Lightning**

Last Report: 07/06

No Acreage Change Since 06/26

L9GV Lat: **65 20.2900** Status: **U/U** Acres: **1,661.0** Option: **Limited**
931132 Lon: **154 35.8200** Start Date: **05/21** Area: **TAD**
Owner: **State** Unit: **AKAKS-Alaska-Other**
132 Name: **Melozitna** Cause: **Lightning**

Last Report: 07/01

No Acreage Change Since 06/27

L8P7 Lat: **63 54.3780** Status: **U/U** Acres: **34,499.0** Option: **Limited**
932077 Lon: **146 00.1260** Start Date: **04/30** Area: **MID**
PDL8P7 Owner: **DOD** Unit: **AKFWQ-Fort Wainwright, Donnelly TA**
077 Name: **Oregon Lakes** Cause: **Human**

Last Report: 01/01

0.1 Acreage On 01/01

KU13 Lat: **65 01.6067** Status: **U/U** Acres: **0.1** Option: **Modified**
Lon: **141 15.0150** Start Date: **01/01** Area: **UYD**
Owner: **ANCSA** Unit: **AKDYN-Doyon, Limited**
001 Name: **Windfall Mountain Overwinter** Cause: **Lightning**

Daily Report From: 07/09

No Acreage Change Since 07/08

MD7Z Lat: **64 47.9180** Status: **Out 07/09** Acres: **0.1** Option: **Critical**
911458 Lon: **148 11.5230** Start Date: **07/08** Area: **FAS**
Owner: **State** Unit: **AKAKS-Alaska-Other**
458 Name: **Ohio Creek** Cause: **Human**

Fire was gridded, no heat, no smokes. Calling it out at this time.

Daily Report From: 07/09

No Acreage Change Since 07/01

MC05 Lat: **63 02.0067** Status: **Out 07/09** Acres: **2.5** Option: **Full**
913417 Lon: **142 07.6967** Personnel: **3** Start Date: **06/30** Area: **TAS**
Owner: **ANCSA** Unit: **AKDYN-Doyon, Limited**
417 Name: **Big John** Cause: **Lightning**

Fire Out, dated 07/09/2018 at 18:18

Daily Report From: 07/09

No Acreage Change Since 06/27

MBL5 Lat: **62 51.0500** Status: **Out 07/09** Acres: **93.4** Option: **Full**
913303 Lon: **142 07.2667** Personnel: **10** Start Date: **06/20** Area: **TAS**
Owner: **ANCSA** Unit: **AKDYN-Doyon, Limited**
303 Name: **Northway Dot** Cause: **Lightning**

Fire out at 07/09/19 18:05

Last Report: 05/01

2,755.0 Acreage Change Since 04/30

Lat: **63 56.0400** Status: **RX** Acres: **13,611.0** Option: **NOENTRY**
Lon: **145 36.1600** Start Date: **02/08** Area: **MID**
Owner: **DOD** Unit: **AKFWQ-Fort Wainwright**
Name: **MID MIPR 2019** Cause: **Human**

RX1

Last Report: 05/09

4.0 Acreage On 05/09

Lat: **63 54.0250** Status: **RX** Acres: **4.0** Option: **Full**
Lon: **145 17.4760** Start Date: **05/09** Area: **DAS**
Owner: **State** Unit: **AKAKS-Alaska-Other**
Name: **BISON RX** Cause: **Human**

912DRX**DRX**

Alaska Interagency Coordination Center
Situation Report
Thursday - 07/11/2019

Wildland Fires	New	Out	Active	Merged	YTD Fires	YTD Acres
Alaska Fire Service (AFS)	3	0	70	1	156	737,051.6
GAD (Galena Zone)	0	0	21	1	50	103,581.4
MID (Military)	0	0	6	0	43	39,679.6
TAD (Tanana Zone)	2	0	17	0	24	80,481.5
UYD (Upper Yukon Zone)	1	0	26	0	39	513,309.1
State of Alaska (DOF)	16	3	64	0	243	576,702.3
CRS (Copper River)	1	0	4	0	12	249.8
DAS (Delta)	0	1	3	0	14	5,031.8
FAS (Fairbanks)	0	0	9	0	32	28,940.8
KKS (Kenai)	1	2	8	0	48	100,212.8
MSS (AnchorageMatSu Area)	0	0	6	0	60	527.7
SWS (Southwest)	13	0	30	0	62	398,895.9
TAS (Tok)	1	0	4	0	15	42,843.5
Forest Service (USFS)	0	0	5	0	23	6.9
CGF (Chugach)	0	0	1	0	4	0.8
TNF (Tongass)	0	0	4	0	19	6.1
Statewide Totals	19	3	139	1	422	1,313,760.8

Active Wildfires:

Protection Summary:	CRI	FUL	MOD	LIM	NoEntry	TOTAL
AFS Protection:	2	7	11	51	0	71
DOF Protection:	11	20	5	27	0	63
USFS Protection:	1	2	1	1	0	5
Protection Totals:	14	29	17	79	0	139

Active Fires Status Summary

	Staffed		Unstaffed	
	Contained (S/C)	Uncontained (S/U)	Contained (U/C)	Uncontained (U/U)
AFS Protection:	0	10	6	53
DOF Protection:	1	16	11	35
USFS Protection:	0	0	4	0
Status Totals:	1	26	21	88

Active Fires Acreage Summary

	Acres	Acreage Change
19 New	1,201.1	
23 Staffed	573,368.1	6,644.8
96 Monitor	731,047.7	229,984.6
3 Out	140.3	0.0
1 No Status		
2 Prescribed	13,615.0	2,759.0
144 Fires	Total Acres: 1,319,372.2	

Prescribed Fires

	YTD Fires	YTD Acres	New	Active	Out Yesterday
Military	2	15,165.0	0	1	0
State of Alaska	1	4.0	0	1	0
Fuels Management Totals:	3	15,169.0	0	2	0

Cause Summary For All Fires (Includes Merged Fires But Not Prescribed Fires)

No Cause Entered: 14	4,913.4 Acres
Human: 204	35,604.0 Acres
Lightning: 204	1,273,243.4 Acres
Total: 422	1,313,760.8 Acres

Daily Report From: 07/10

0.2 Acreage On 07/10

Lat: **60 30.8617** Status: Acres: **0.2** Option: **Critical**
KKS-9058 Lon: **151 08.4067** Start Date: **07/10** Area: **KKS**
 Owner: **Private** Unit: **AKPRI-Private**
90 Name: **Gary Ave** Cause: **Human**

Contained and Controlled 01:32 07/11/19

Daily Report From: 07/10

3.0 Acreage On 07/10

Lat: **61 45.0300** Status: **U/U** Acres: **3.0** Option: **Modified**
MEM5 Lon: **157 22.8800** Start Date: **07/10** Area: **SWS**
904491 Owner: **ANCSA** Unit: **AKCAN-Calista Corporation**
PNMEM5 Name: **Barometer Mountain** Cause: **Lightning**
491

The fire was called in by J-63 enroute to another incident. The fire is 3 acres, burning in black spruce and tundra mix, 50% active and smoldering. J-07 responded from Galena, but due to smoke visibility and darkness they were unable to deploy jumpers.

Daily Report From: 07/10

0.1 Acreage On 07/10

Lat: **61 35.0870** Status: **U/U** Acres: **0.1** Option: **Full**
MEL9 Lon: **158 45.3920** Start Date: **07/10** Area: **SWS**
904490 Owner: **ANCSA** Unit: **AKVLN-Kuskokwim Corporation**
PNMEL9 Name: **Kolmakof Hills** Cause: **Lightning**
490

N222ME reported the fire on a detection run, as .10 acres in black spruce and tundra. The fire is burning in a swampy muskeg area with rank 2 fire behavior observed.

Daily Report From: 07/10

0.1 Acreage On 07/10

Lat: **61 43.9180** Status: **U/U** Acres: **0.1** Option: **Limited**
MEM0 Lon: **157 33.9070** Start Date: **07/10** Area: **SWS**
904489 Owner: **BLM** Unit: **AKADD-Anchorage Field Office**
PNMEM0 Name: **Fuller Creek** Cause: **Lightning**
489

N222ME on a detection flight reported the fire to McGrath dispatch, as a column in site. Due to flight time and limited fuel a full size up was not provided. Rough coordinates will be updated on next detection flight.

Daily Report From: 07/10

0.1 Acreage On 07/10

Lat: **61 49.2800** Status: **U/U** Acres: **0.1** Option: **Full**
MEL6 Lon: **157 30.0500** Start Date: **07/10** Area: **SWS**
904488 Owner: **ANCSA** Unit: **AKVLN-Kuskokwim Corporation**
PNMEL6 Name: **Jump Peak** Cause: **Lightning**
488

N222ME reported the fire on a detection run as .10 acres in black spruce with continuous fuels. The fire plotted in full. No values were immediately threatened. Due to limited resources and poor visibility no action was taken.

Daily Report From: 07/10

5.0 Acreage On 07/10

Lat: **61 45.2700** Status: **S/U** Acres: **5.0** Option: **Modified**
MEL8 Lon: **157 22.1830** Personnel: **8** Start Date: **07/10** Area: **SWS**
904487 Owner: **ANCSA** Unit: **AKCAN-Calista Corporation**
PNMEL8 Name: **McCally Creek** Cause: **Lightning**
487

The fire was reported by multiple Red Devil residence, as billowing smoke in the hills behind the village. N222ME was diverted and reported the fire smoldering and creeping in black spruce. J-63 responded from Galena and deployed 8 smoke jumpers who worked the north flank to the heel of the fire.

Daily Report From: 07/10

70.0 Acreage On 07/10

MEL5 Lat: **65 36.0767** Status: **U/U** Acres: **70.0** Option: **Limited**
 Lon: **149 59.4133** Start Date: **07/10** Area: **TAD**
 Owner: **BLM** Unit: **AKCYD-Central Yukon Field Office**
486 Name: **Twin Ponds** Cause: **Lightning**

Fire first reported by a resident of Rampart, and reconnaissance conducted by B-63. Fire is 70 acres, with 100% of the perimeter actively burning, mostly in black spruce. No values were immediately at risk.

Daily Report From: 07/10

150.0 Acreage On 07/10

MEL1 Lat: **65 37.4664** Status: **S/U** Acres: **150.0** Option: **Limited**
 Lon: **150 01.9980** Personnel: **8** Start Date: **07/10** Area: **TAD**
 Owner: **BLM** Unit: **AKCYD-Central Yukon Field Office**
485 Name: **Grouse Creek** Cause: **Lightning**

Originally reported by a resident of Rampart. Bravo-63 was dispatched to conduct reconnaissance in the area. The aircraft discovered 2 fires in the immediate area of the report: 485 and 486. Fire was originally reported as 5 acres, with a moderate spread potential. Due to potential values at risk, one load of smokejumpers was ordered. Upon arrival on scene, J-52 reported the fire had grown to 150 acres, with 90% of the perimeter actively burning. J-52 deployed 8 smokejumpers to begin protection of structures in the area. No values are immediately at risk, and structure protection preparations will continue through the night.

Daily Report From: 07/10

2.5 Acreage On 07/10

MEK9 Lat: **61 43.8700** Status: **U/U** Acres: **2.5** Option: **Limited**
914484 Lon: **144 15.0400** Start Date: **07/10** Area: **CRS**
 Owner: **NPS** Unit: **AKWSP-Wrangell-St. Elias National Park and Preserve**
484 Name: **Long** Cause: **Lightning**

Wrangell Mountain Air reported a .5 acre fire about 25 miles north of Chitina. H-33HX responded and found a 2.5 acre fire smoldering in a limited protection area.

Daily Report From: 07/10

60.0 Acreage On 07/10

MEK8 Lat: **63 27.2717** Status: **S/U** Acres: **60.0** Option: **Full**
913483 Lon: **143 07.7050** Personnel: **8** Start Date: **07/10** Area: **TAS**
 Owner: **ANCSA** Unit: **AKVLN-Tanacross, Incorporated**
483 Name: **Wolf Lake** Cause: **Undetermined**

VIIRS dots showed up on dnr mapper rap attack was launched with a load and found an approx 15 acre and inserted a stick of rap jumpers, A/A jumpers and scoopers was ordered along with 5PP off boundary, jumpers and A/A were able to work but scoopers got smoked out, jumpers currently working on getting line in and have put in their first order for the morning, current fire acreage is 15 acres, jumpers RON the fire and reasses in the morning

Daily Report From: 07/10

0.1 Acreage On 07/10

MEK3 Lat: **67 17.4767** Status: **U/U** Acres: **0.1** Option: **Limited**
 Lon: **143 06.7733** Start Date: **07/10** Area: **UYD**
 Owner: **USFWS** Unit: **AKARR-Arctic National Wildlife Refuge**
482 Name: **Grayling Creek** Cause:

Fire detected by infrared satellite imagery. Plots in a Limited management area. More extensive reconnaissance of the fire will occur as resource availability permits.

Daily Report From: 07/10

400.0 Acreage On 07/10

MEK2 Lat: **61 02.7400** Status: **U/U** Acres: **400.0** Option: **Limited**
904481 Lon: **159 22.1317** Start Date: **07/10** Area: **SWS**
PNMEK2 Owner: **State** Unit: **AKAKS-Alaska-Other**
481 Name: **Pit Peak** Cause: **Lightning**

The fire was observed by multiple VIIRS dots. Detection aircraft 222ME flew the fire and reported it as 400 acres, 81 percent active with group torching in black spruce and tundra. The fire had continuous fuels, with no values threatened.

Daily Report From: 07/10

150.0 Acreage On 07/10

MEM1 Lat: **61 07.1620** Status: **U/U** Acres: **150.0** Option: **Limited**
904480 Lon: **159 17.1350** Start Date: **07/10** Area: **SWS**
PNMEM1 Owner: **State** Unit: **AKAKS-Alaska-Other**
480 Name: **Swift Creek** Cause: **Lightning**

The fire was observed by multiple VIIRS dots. Detection aircraft 222ME flew the fire and reported it as 150 acres, 100 percent active with creeping, backing, and torching in continuous spruce and tundra. A native allotment was observed 3 miles to the northwest, but the winds were pushing the fire to the south. No structures were observed, and the fire was placed in monitor status.

Daily Report From: 07/10

15.0 Acreage On 07/10

MEK0 Lat: **60 21.6450** Status: **U/U** Acres: **15.0** Option: **Limited**
904479 Lon: **159 51.3633** Start Date: **07/10** Area: **SWS**
PNMEK0 Owner: **USFWS** Unit: **AKR7R-Unspecified USFWS**
479 Name: **Upper Falls** Cause: **Lightning**

The fire was reported by 222ME as 15 acres, 100 percent active, backing and creeping in tundra and black spruce. No values were at risk.

Daily Report From: 07/10

5.0 Acreage On 07/10

MEJ9 Lat: **60 26.8733** Status: **U/U** Acres: **5.0** Option: **Limited**
904478 Lon: **159 48.2733** Start Date: **07/10** Area: **SWS**
PNMEJ9 Owner: **USFWS** Unit: **AKYDR-Yukon Delta National Wildlife Refuge**
478 Name: **Quicksilver Creek** Cause: **Lightning**

The fire was reported by 222ME as 5 acres, 50 percent active in tundra and brush. The fire was smoldering, creeping, and backing towards the east. No values were at risk.

Daily Report From: 07/10

40.0 Acreage On 07/10

MEJ4 Lat: **61 32.9300** Status: **U/U** Acres: **40.0** Option: **Limited**
904477 Lon: **155 59.4100** Start Date: **07/10** Area: **SWS**
PNMEJ4 Owner: **BLM** Unit: **AKADD-Anchorage Field Office**
477 Name: **Stony River Flats** Cause: **Lightning**

The fire was observed by multiple VIIRS dots. J-07 flew the fire and reported that it was 40 acres, burning in tundra and black spruce, and was 80 percent active. The fire plots in a limited fire protection, and was placed into monitor status.

Daily Report From: 07/10

200.0 Acreage On 07/10

MEH9 Lat: **60 32.0983** Status: **U/U** Acres: **200.0** Option: **Limited**
904476 Lon: **154 53.2067** Start Date: **07/10** Area: **SWS**
PNMEH9 Owner: **State** Unit: **AKAKS-Alaska-Other**
476 Name: **Chilchitna Headwaters** Cause: **Lightning**

The fire was observed via multiple VIIRS dots. Detection aircraft 222ME flew the fire and sized it up as 200 acres, 100 percent active in black spruce and tundra. Fire behavior was creeping, backing, and single tree torching on a southeast slope. No values were at risk, and due to this plotting in limited protection.

Daily Report From: 07/10

30.0 Acreage On 07/10

MEH2 Lat: **61 13.6820** Status: **U/U** Acres: **30.0** Option: **Limited**
904475 Lon: **156 16.6830** Start Date: **07/10** Area: **SWS**
PNMEH2 Owner: **State** Unit: **AKAKS-Alaska-Other**
475 Name: **Door Creek** Cause: **Lightning**

The fire was reported by 222ME who sized it up as 30 acres, 100 percent active, burning at a rank 4. Fire behavior was single and group tree torching along the head in black spruce and tundra with continuous fuels. The fire plotted in a limited protection level, and was placed in monitor status.

Daily Report From: 07/10

70.0 Acreage On 07/10

MEG5	Lat: 61 14.9600	Status: S/U	Acres: 70.0	Option: Full
904474	Lon: 155 45.4500	Personnel: 8	Start Date: 07/10	Area: SWS
PNMEG5	Owner: ANCSA	Unit: AKCAN-Calista Corporation		
474	Name: Tundra Lake			Cause: Lightning

N222ME reported the fire while on a detection flight on the north side of Tundra Lake near Lime Village. The fire was 100% active, creeping in black spruce and tundra. A cabin and allotment were located to the southwest of the fire. The fire plotted in Full, and J-07 responded from McGrath. Eight smoke jumpers were deployed. Scoopers were ordered to assist jumpers on the ground but due to poor visibility were unable to respond. The fire is 70 acres, most active on the right flank and head, actively backing.

Daily Report From: 07/10 **Part of Chalkyitsik Complex** 12,897.0 Acreage Change Since 07/06

MC57 Lat: **66 32.2932** Status: U/U Acres: **16,513.0** Option: **Limited**
 Lon: **141 40.5960** Start Date: **07/02** Area: **UYD**
 Owner: **BLM** Unit: **AKEID-Eastern Interior Field Office**
424 Name: **Tettjajik Creek** Cause: **Lightning**

The fire is currently unstaffed. This incident is one of four incidents that have been included in the Chalkyitsik Complex.

Daily Report From: 07/10 **Part of Chalkyitsik Complex** 5,536.0 Acreage Change Since 07/09

MCS7 Lat: **66 29.3700** Status: S/U Acres: **41,880.0** Option: **Modified**
932407 Lon: **143 34.1750** Personnel: **79** Start Date: **06/29** Area: **UYD**
 Owner: **ANCSA** Unit: **AKDYN-Doyon, Limited**
407 Name: **Bearnose Hill** Cause: **Lightning**

Active thunderstorms passed to the north of incident 367 this morning but no precipitation was received on the fire. Personnel are dispersed amongst multiple allotments and structures around the area of incidents 367 and 407 preparing for structure protection and potential future burnout operations. Some resources from incident 407 were relocated to Chalkyitsik to assess protection needs there and begin to make preparations. A type 2 IMT has been ordered for a group of four incidents in the area and will be known as the Chalkyitsik Complex.

Daily Report From: 07/10 **Part of Chalkyitsik Complex** 5,573.0 Acreage Change Since 07/07

MBZ6 Lat: **66 18.5917** Status: U/U Acres: **26,848.0** Option: **Limited**
931348 Lon: **144 03.1983** Start Date: **06/22** Area: **UYD**
 Owner: **State** Unit: **AKAKS-Alaska-Other**
348 Name: **Tractor Trail 2** Cause: **Lightning**

The fire is currently unstaffed. This incident is one of four incidents that have been included in the Chalkyitsik Complex.

Daily Report From: 07/10

No Acreage Change Since 07/09

MD9R Lat: **63 13.6210** Status: S/U Acres: **300.0** Option: **Modified**
904464 Lon: **154 52.4280** Personnel: **22** Start Date: **07/09** Area: **SWS**
PNMD9R Owner: **State** Unit: **AKAKS-Alaska-Other**
464 Name: **Hidden Creek** Cause: **Undetermined**

Forestry personnel worked to implement structure protection on the main building at the Nixon Fork Mine, will complete protection on this structure tomorrow and move on to other priority structures tomorrow.

Daily Report From: 07/10

No Acreage Change Since 07/09

MD8S Lat: **61 48.8800** Status: S/U Acres: **175.0** Option: **Full**
914461 Lon: **145 33.0400** Personnel: **33** Start Date: **07/08** Area: **CRS**
PNMD8S Owner: **ANCSA** Unit: **AKAHN-Ahtna, Incorporated**
461 Name: **Klutina River** Cause: **Human**

Fire behavior was reported as active with running and torching. TFR went into place at 1000. The fire was mapped today at 175 acres. The Blackhawks and Type 1 Helicopters supported the fire with bucket ops and water drops. A Type 1 and Type 2IA crew are scheduled to arrive the morning of 7/11 and will be shuttled in by jetboats. Overall, growth was limited despite receiving dry lightning over then fire.

Daily Report From: 07/10

No Acreage Change Since 07/09

MD72 Lat: **64 52.0620** Status: S/U Acres: **3.6** Option: **Full**
911459 Lon: **149 44.8970** Personnel: **12** Start Date: **07/08** Area: **FAS**
Owner: **State** Unit: **AKAKS-Alaska-Other**
459 Name: **Tanana River** Cause: **Undetermined**

The fire transitioned from jumpers to the Klamath crew today. Visibility prevented crew shuttle by air, so crew shuttle will be completed tomorrow with 1 more boat load coming in. Jumpers were released, and are expected to be back in Fairbanks tonight. Fire stayed within containment lines, but was active, with occasional flare-ups. The helispot was completed, and is ready for inspection. The crew started cutting on the right flank, jumpers continued watering the hot areas and reinforcing the edge. There is a lot of saw work remaining, and the IC predicts at least 3 days for the crew.

Daily Report From: 07/10

No Acreage Change Since 07/09

MD63 Lat: **63 27.1383** Status: S/U Acres: **2.6** Option: **Full**
913455 Lon: **143 19.5500** Personnel: **14** Start Date: **07/08** Area: **TAS**
Owner: **BIA** Unit: **AKAKA-Native Allotments**
455 Name: **Fish Lake** Cause: **Lightning**

No updated information available at this time.

Daily Report From: 07/10

No Acreage Change Since 07/09

MD44 Lat: **62 08.8667** Status: S/U Acres: **85.0** Option: **Critical**
901451 Lon: **149 55.7333** Personnel: **76** Start Date: **07/07** Area: **MSS**
PNMD44 Owner: **Private** Unit: **AKPRI-Private**
451 Name: **Malaspina** Cause: **Undetermined**

Little fire behavior is present on the fire. Potential for fire behavior has been moderated by cooler marine airmass. Crews will continue to mop up and secure the perimeter of the fire. Mop up will continue around structures in and around the fire perimeter as well. Fire personnel will support and respond to new initial attack in the area at the local unit's request.

Daily Report From: 07/10

No Acreage Change Since 07/09

MDT9 Lat: **62 25.8000** Status: S/U Acres: **25.0** Option: **Modified**
914436 Lon: **145 03.6000** Personnel: **13** Start Date: **07/05** Area: **CRS**
PNMDT9 Owner: **ANCSA** Unit: **AKAHN-Ahtna, Incorporated**
436 Name: **Tulsona Creek** Cause: **Lightning**

Mop up continues with the squad of Gannett working to secure the perimeter and eliminate interior hot spots. The fire received light precipitation today accompanied by thunderstorms. A Type 2 IA crew will replace the Gannett squad on 7/11. Helicopter 930 attempted to mobilize from Fairbanks to support the fire; due to visibility they were unable to make it through. They will attempt again 7/11.

Daily Report From: 07/10

No Acreage Change Since 07/09

MC8B Lat: **62 07.3500** Status: S/U Acres: **367.0** Option: **Critical**
901429 Lon: **149 59.2166** Personnel: **143** Start Date: **07/03** Area: **MSS**
PNMC8B Owner: **Private** Unit: **AKPRI-Private**
429 Name: **Montana Creek** Cause: **Undetermined**

Little fire behavior is present on the fire. Potential for fire behavior has been moderated by cooler marine airmass. Crews will continue to mop up and secure the perimeter of the fire. Mop up will continue around structures in and around the fire perimeter as well. Fire personnel will support and respond to new initial attack in the area at the local unit's request.

Daily Report From: 07/10

No Acreage Change Since 07/09

MC6E Lat: **61 10.5000** Status: S/C Acres: **25.3** Option: **Critical**
901423 Lon: **149 48.9167** Personnel: **25** Start Date: **07/02** Area: **MSS**
PNMC6E Owner: **City** Unit: **AKAKS-Anchorage, Municipality of**
423 Name: **M.L.K** Cause: **Human**

Crews completed final grid of the fire and found no heat or smoke. The IC declared the fire controlled. All suppression equipment was recovered from the fire area and suppression repair was completed. The fire will be demobilized tomorrow.

Daily Report From: 07/10

No Acreage Change Since 07/09

MB8M Lat: **64 35.7570** Status: S/U Acres: **69.0** Option: **Limited**
932391 Lon: **146 12.2940** Personnel: **105** Start Date: **06/26** Area: **MID**
Owner: **DOD** Unit: **AKFWQ-Fort Wainwright, Yukon TA**
391 Name: **Ninetyeight Creek** Cause: **Lightning**

Minimal activity across the fire. Continued to secure lines along fire perimeter. Fire burned deep into the duff. Will utilize resources to improve control lines and meet containment objectives. South flank is still high priority area of concern given jurisdictional boundaries and structures within the Salch River corridor. Continue evaluating jack-straw within fire perimeter due to spotting potential.

Daily Report From: 07/10

6,041.0 Acreage Change Since 07/09

MB2L Lat: **66 50.6483** Status: S/U Acres: **110,000.0** Option: **Limited**
Lon: **142 56.3050** Personnel: **30** Start Date: **06/24** Area: **UYD**
Owner: **USFWS** Unit: **AKARR-Arctic National Wildlife Refuge**
367 Name: **Frozen Calf** Cause: **Lightning**

1 of 4 fires part of the Chalkyitsik Complex.

Acreage updated to 116,041 via imagery.

Daily Report From: 07/10

No Acreage Change Since 07/09

MB1V Lat: **62 51.5833** Status: S/U Acres: **17,605.0** Option: **Full**
913362 Lon: **142 14.2000** Personnel: **200** Start Date: **06/23** Area: **TAS**
Owner: **ANCSA** Unit: **AKVLN-Tetlin Village Corporation**
362 Name: **Boundary River** Cause: **Lightning**

Fire burned into all fuel types under moderate burning conditions. Moderate conditions gave way to Red Flag conditions till 2200hrs this operational period. Starting in the early afternoon, fire behavior and spread increased and burned actively in spruce and tundra. Ground conditions following burnout operations from the previous operational period will be monitored and additional burnout operations to defend control lines will be implemented as needed.

Crews will continue to remain engaged in direct attack strategies simultaneously with point protection strategies on values at risk in the direction of fire spread, including allotments north of the fire and Northway. Structure protection actions in and around allotments north of the fire and Northway to continue. Evaluations for infrastructure, primary residences and other structures will be ongoing in the Alaska-Canada Highway corridor.

Daily Report From: 07/10

No Acreage Change Since 07/09

MB1T Lat: **64 39.1164** Status: S/U Acres: **18,496.0** Option: **Limited**
931361 Lon: **151 29.0940** Personnel: **40** Start Date: **06/23** Area: **TAD**
Owner: **State** Unit: **AKAKS-Alaska-Other**
361 Name: **Lloyd Mountain** Cause: **Lightning**

NW corner of fire was most active as reported by AA. Type 1 crew mobilized onto the fire today. A type 2 crew will demob off of the fire tomorrow (7/11). A Type 3 helo is assigned to the fire which is not reflected in the 209.

Daily Report From: 07/10

No Acreage Change Since 07/09

MBZ7 Lat: **66 58.8300** Status: S/U Acres: **7,892.0** Option: **Limited**
 Lon: **146 34.2550** Personnel: **69** Start Date: **06/22** Area: **UYD**
 Owner: **USFWS** Unit: **AKYFR-Yukon Flats National Wildlife Refuge**
349 Name: **Chandalar River** Cause: **Lightning**

The fire received a brief heavy shower from a passing thunderstorm around 1000. Clouds remained over the fire for most of the day keeping fire behavior to a minimum. Clouds lifted in the afternoon, fuels began to dry out, and by late afternoon the fire became active again. Midnight Sun IHC and eight smokejumpers demobilized and Modoc crew arrived on the incident. A fireline medic also arrived. Fuels remained wet enough that burnout operations were not initiated today with plans to burnout as soon as conditions are favorable.

Daily Report From: 07/10

No Acreage Change Since 07/09

MBY1 Lat: **66 36.4806** Status: S/U Acres: **34,844.0** Option: **Limited**
932337 Lon: **146 33.2820** Personnel: **30** Start Date: **06/22** Area: **UYD**
 Owner: **USFWS** Unit: **AKYFR-Yukon Flats National Wildlife Refuge**
337 Name: **Hadweenziec River** Cause: **Lightning**

The fire continues to actively spread to both the east and the west towards allotments and structures in both directions. Fire spread to the south has been largely slowed or stopped by natural barriers and is unlikely to grow in the absence of strong winds. Preparations are being improved around camps and assessments of allotments further away from the fire are being conducted. Personnel were able to fly the fire today to help assess the fire and locate structures. A severe thunderstorm with medium-sized hail was reported in the fire area late in the afternoon, however, no precipitation was received on the fire.

Daily Report From: 07/10

No Acreage Change Since 07/09

MBT1 Lat: **65 41.9500** Status: S/U Acres: **172,548.0** Option: **Limited**
931324 Lon: **148 21.5517** Personnel: **56** Start Date: **06/21** Area: **UYD**
PNMBT1 Owner: **State** Unit: **AKAKS-Alaska-Other**
324 Name: **Hess Creek** Cause: **Lightning**

Fire spread continues to directly threaten highways, mining camps and other structures in and around Livengood. The fire is producing heavy smoke causing reduced visibility along Hwy 2. The incident is working with AKDOT to coordinate traffic signs and notices in the area. Some small scale burnouts were initiated around structures and sprinkler systems were activated to minimize direct impacts to the structures. Increasing numbers of public are interacting with fire personnel and the incident PIO reports an increase in local and national media presence in the fire area.

Daily Report From: 07/10

No Acreage Change Since 07/09

MB4R Lat: **64 52.4382** Status: S/U Acres: **6,936.7** Option: **Limited**
911323 Lon: **146 33.3222** Personnel: **7** Start Date: **06/21** Area: **FAS**
PNMB4R Owner: **State** Unit: **AKAKS-Alaska-Other**
323 Name: **Nugget Creek** Cause: **Lightning**

The overall strategy is to monitor this fire and complete point protection operations on any of the identified values at risk in the area if the fire could pose a threat to those values. Ensure fire does not jump river.

Daily Report From: 07/10

No Acreage Change Since 07/09

MBS4 Lat: **64 59.2164** Status: S/U Acres: **19,607.0** Option: **Full**
911319 Lon: **148 24.9170** Personnel: **821** Start Date: **06/21** Area: **FAS**
PNMBS4 Owner: **State** Unit: **AKAKS-Alaska-Other**
319 Name: **Shovel Creek** Cause: **Lightning**

Conditions were almost identical to yesterday: hot and dry conditions tempered by low winds and smoke cover for much of the burn period. Today resources secured containment lines following yesterday's successful burn operations. Evacuation levels were lowered today and no subdivisions remain at level 3 (Go).

Daily Report From: 07/10

521.0 Acreage Change Since 07/09

MBP5 Lat: **66 18.3500** Status: S/U Acres: **16,500.0** Option: **Modified**
 Lon: **153 25.8667** Personnel: **19** Start Date: **06/21** Area: **TAD**
 Owner: **BLM** Unit: **AKCYD-Central Yukon Field Office**
312 Name: **Bergman Creek** Cause: **Lightning**

West and SW sides of fire very active. Spread is paralleling Koyukuk River. Inversion broke at 1700 significantly increasing fire activity. Smoke column is highly visible to the community of Allakakeet with smoke impacting the community as well. Working on confirming which allotments have had protection actions completed and assessing which allotments need additional action.

Daily Report From: 07/10

No Acreage Change Since 07/09

MA3V Lat: **64 59.4000** Status: S/U Acres: **256.9** Option: **Full**
911255 Lon: **146 57.9252** Personnel: **20** Start Date: **06/16** Area: **FAS**
PNMA3V Owner: **State** Unit: **AKAKS-Alaska-Other**
255 Name: **Caribou Creek** Cause: **Lightning**

Today crews pulled most of the hose and checked for interior pockets of heat - finding none. Redding IHC was demobed and plans for the rest of the personnel on the fire are to do a final cold trail, and evaluate necessary rehab in riparian areas.

Daily Report From: 07/10

587.8 Acreage Change Since 07/09

L98W Lat: **65 19.5200** Status: S/U Acres: **1,637.0** Option: **Limited**
932217 Lon: **142 33.2750** Personnel: **8** Start Date: **06/10** Area: **UYD**
 Owner: **NPS** Unit: **AKYCP-Yukon-Charley Rivers National Preserve**
217 Name: **Yukon Charley** Cause: **Lightning**

Fire was very smoky all day with near zero visibility. Preparations are completed and equipment in place at allotments and structures on incident 217 south of the river. Plans are for personnel to be shuttled across the river to incident 392, construct a helispot, and begin preparations on structures near the fire.

Daily Report From: 07/10

No Acreage Change Since 07/09

L92Q Lat: **60 37.8333** Status: S/U Acres: **100,027.0** Option: **Limited**
903181 Lon: **150 26.2667** Personnel: **350** Start Date: **06/05** Area: **KKS**
PNL92Q Owner: **USFWS** Unit: **AKKNR-Kenai National Wildlife Refuge**
181 Name: **Swan Lake** Cause: **Lightning**

Fire behavior continues to be driven by above normal seasonal conditions. Minimal fire spread was observed on the fire perimeter with very limited interior smoldering. Winds have shifted to the southwest, mixing substantial smoke out of the fire area. Fire progression and spread have been assessed in areas of concern, and long term strategic objectives continue to be evaluated and developed. Suppression resources are in place in the event eastwardly progression continues. Containment lines in Division A, R, and K were untested during the burn period. Aviation efforts are highly effective and continue to slow fire spread at critical points in Division L and P. Improvement of the Skyline Trail as a potential confinement point in Division L continues through actions by crews. Fuller Lake, Resurrection Pass, and other trails north and above the Sterling highway at MP 60 are being implemented as containment and contingency lines. Structure assessments continue, with Kenai Peninsula Borough evacuation plans in place. Contingency lines are being implemented to halt fire spread towards Cooper Landing and beyond. Crews are utilizing existing trail and natural features establishing control lines to check eastward fire spread into Cooper Landing. Crews continue to secure established line and fell hazard trees threatening the Homer Electric transmission line. Along the East Fork Moose River, crews continue mop-up and increasing perimeter security in the remainder of the area. Sites to the north and northwest have firefighting personnel and structure protection efforts are in place. Remote structures are prepped and have sprinklers in place. Future point protection efforts are being assessed for the East and West Swan Lake Cabins in the Chugach National Forest. Initial attack efforts are supported as requested by local unit.

Daily Report From: 07/10

No Acreage Change Since 07/09

L9HA Lat: **62 59.8167** Status: S/U Acres: **24,086.0** Option: **Limited**
913133 Lon: **141 03.6167** Personnel: **13** Start Date: **05/21** Area: **TAS**
Owner: **State** Unit: **AKAKS-Alaska-Other**
133 Name: **McArthur Creek** Cause: **Lightning**

Aerial monitoring of fire spread and activity. Insert a small force of DIVS and Helitac resources to execute point protection as fire activity and conditions allow.

Continued southerly advancement towards the Alaska-Canada Hwy. Fire spread is active on all sides. Fire is advancing northward towards known sites and other values at risk including an active mine (Chips Mine) with high value equipment and operations.

These fires are currently in monitor status. Monitoring schedules are based on defined timeframes, but are dependent on available resources, and weather conditions. When monitoring occurs, information will be updated.

Daily Report From: 07/10

No Acreage Change Since 07/09

MEC9 Lat: **60 29.4790** Status: **U/C** Acres: **1.0** Option: **Critical**
903473 Lon: **150 46.7520** Start Date: **07/09** Area: **KKS**
 Owner: **County** Unit: **AKAKS-Kenai Peninsula Borough**
473 Name: **Robin Ave** Cause: **Undetermined**

Personnel stayed overnight. Fire was called contained at 1236 and called controlled at 1324. Fire was placed in monitor status. 990SL flew the fire this evening and no smoke was visible.

Daily Report From: 07/10

0.1 Acreage On 07/10

MEC6 Lat: **64 24.1866** Status: **U/U** Acres: **0.1** Option: **Limited**
 Lon: **147 20.9160** Start Date: **07/09** Area: **MID**
 Owner: **DOD** Unit: **AKFWQ-Fort Wainwright**
471 Name: **Dry Creek 2** Cause:

Helicopter 5KA performed reconnaissance and reported the fire to be 500 acres, rank two with creeping and torching in black spruce and mixed hardwood fuels.

Last Report: 07/09

30.0 Acreage On 07/09

MEC5 Lat: **65 13.2300** Status: **U/U** Acres: **30.0** Option: **Modified**
 Lon: **164 48.3833** Start Date: **07/09** Area: **GAD**
 Owner: **ANCSA** Unit: **AKVLN-Mary's Igloo Native Corporation**
470 Name: **Hooligan Creek** Cause: **Lightning**

Last Report: 07/09

0.1 Acreage On 07/09

MEC2 Lat: **61 34.0950** Status: **U/C** Acres: **0.1** Option: **Critical**
901469 Lon: **149 16.6533** Start Date: **07/09** Area: **MSS**
PNMEC2 Owner: **Private** Unit: **AKPRI-Private**
469 Name: **Lower Circle** Cause: **Human**

Last Report: 07/09

50.0 Acreage On 07/09

MEA8 Lat: **65 17.6970** Status: **U/U** Acres: **50.0** Option: **Limited**
 Lon: **141 39.6480** Start Date: **07/09** Area: **UYD**
 Owner: **NPS** Unit: **AKYCP-Yukon-Charley Rivers National Preserve**
468 Name: **Nation River** Cause:

Daily Report From: 07/10

No Acreage Change Since 07/09

MD9W Lat: **60 39.1400** Status: **U/U** Acres: **4.0** Option: **Limited**
904467 Lon: **154 12.6000** Start Date: **07/09** Area: **SWS**
PNMD9W Owner: **NPS** Unit: **AKLCP-Lake Clark National Park and Preserve**
467 Name: **Snipe Lake** Cause: **Lightning**

The fire was flown by detection and mapping personnel who reported the fire was 60% active, smoldering, creeping and backing with rank 2 fire behavior observed. The fire was spreading to the northeast. Most of the fire activity was on the northeast and northwest perimeter. One cabin was identified northeast of the fire.

Last Report: 07/09

0.2 Acreage On 07/09

MD9S Lat: **60 54.7870** Status: **U/C** Acres: **0.2** Option: **Full**
931465 Lon: **149 27.6810** Start Date: **07/09** Area: **CGF**
PNMD9S Owner: **County** Unit: **AKAKS-Kenai Peninsula Borough**
465 Name: **Hope Mile 10** Cause: **Human**

These fires are currently in monitor status. Monitoring schedules are based on defined timeframes, but are dependent on available resources, and weather conditions. When monitoring occurs, information will be updated.

Last Report: 07/08 0.1 Acreage On 07/08
MD8T Lat: **58 32.0000** Status: **U/C** Acres: **0.1** Option: **Limited**
000462(1) Lon: **134 43.5833** Start Date: **07/08** Area: **TNF**
P0MD8T Owner: **USFS** Unit: **AKTNF-Tongass National Forest**
462 Name: **HERBERT** Cause: **Human**

Daily Report From: 07/10 No Acreage Change Since 07/09
MD69 Lat: **59 44.7400** Status: **U/U** Acres: **1,300.0** Option: **Full**
904457 Lon: **155 10.6800** Start Date: **07/08** Area: **SWS**
PNMD69 Owner: **ANCSA** Unit: **AKVLN-New Halen Native Corporation**
457 Name: **Pete Andrews Creek** Cause: **Undetermined**

The fire was flown by 222ME who reported the fire had grown to 1300 acres, rank 3, 100% active, creeping, backing and running. The fire was burning to the North and backing to the South.

Last Report: 07/08 2,746.0 Acreage On 07/08
MD62 Lat: **65 12.9783** Status: **U/U** Acres: **2,746.0** Option: **Limited**
Lon: **141 07.6683** Start Date: **07/08** Area: **UYD**
Owner: **ANCSA** Unit: **AKDYN-Doyon, Limited**
456 Name: **Three Castle** Cause:

Last Report: 07/08 No Acreage Change Since 07/07
MD54 Lat: **61 34.9160** Status: **U/C** Acres: **0.3** Option: **Critical**
901453 Lon: **149 51.4310** Start Date: **07/07** Area: **MSS**
PNMD54 Owner: **Private** Unit: **AKPRI-Private**
453 Name: **Rodgers** Cause: **Undetermined**

Last Report: 07/07 0.1 Acreage On 07/07
MD45 Lat: **65 05.8783** Status: **U/U** Acres: **0.1** Option: **Limited**
Lon: **141 38.3817** Start Date: **07/07** Area: **UYD**
Owner: **NPS** Unit: **AKYCP-Yukon-Charley Rivers National Preserve**
452 Name: **Mich** Cause: **Lightning**

Last Report: 07/07 0.1 Acreage On 07/07
903450 Lat: **60 30.7483** Status: **U/C** Acres: **0.1** Option: **Critical**
Lon: **150 49.1450** Start Date: **07/07** Area: **KKS**
Owner: **Private** Unit: **AKPRI-Private**
450 Name: **Betty Lou** Cause: **Human**

Last Report: 07/07 0.1 Acreage On 07/07
MD4F Lat: **55 32.6500** Status: **U/C** Acres: **0.1** Option: **Critical**
931449 Lon: **131 42.0833** Start Date: **07/07** Area: **TNF**
PNMD4F Owner: **County** Unit: **AKAKS-Ketchikan Gateway Borough**
449 Name: **CLOVER** Cause: **Human**

Last Report: 07/06 0.1 Acreage On 07/06
MD20 Lat: **60 21.8917** Status: **U/C** Acres: **0.1** Option: **Critical**
903448 Lon: **151 15.5783** Start Date: **07/06** Area: **KKS**
Owner: **State** Unit: **AKAKS-Alaska-Other**
448 Name: **Vincent** Cause: **Human**

These fires are currently in monitor status. Monitoring schedules are based on defined timeframes, but are dependent on available resources, and weather conditions. When monitoring occurs, information will be updated.

Last Report: 07/06 0.1 Acreage On 07/06
 911445 Lat: **64 01.7700** Status: **U/U** Acres: **0.1** Option: **Limited**
 Lon: **148 34.6000** Start Date: **07/06** Area: **FAS**
 Owner: **State** Unit: **AKAKS-Alaska-Other**
 445 Name: **Coal Creek 2 Coal Seam** Cause: **Lightning**

Last Report: 07/06 0.1 Acreage On 07/06
 911444 Lat: **64 01.8300** Status: **U/U** Acres: **0.1** Option: **Limited**
 Lon: **148 34.1000** Start Date: **07/06** Area: **FAS**
 Owner: **State** Unit: **AKAKS-Alaska-Other**
 444 Name: **Coal Creek 1 Coal Seam** Cause: **Lightning**

Last Report: 07/05 0.1 Acreage On 07/05
 MDZ5 Lat: **62 09.0400** Status: **U/C** Acres: **0.1** Option: **Critical**
 901441 Lon: **149 58.8400** Start Date: **07/05** Area: **MSS**
 Owner: **Private** Unit: **AKPRI-Private**
 441 Name: **Sawyers** Cause: **Human**

Last Report: 07/05 0.1 Acreage On 07/05
 MDU5 Lat: **58 22.5500** Status: **U/C** Acres: **0.1** Option: **Full**
 931437 Lon: **134 35.9000** Start Date: **07/05** Area: **TNF**
 PNMDU5 Owner: **County** Unit: **AKAKS-Juneau, City and Borough of**
 437 Name: **RIVER BEND** Cause: **Human**

Last Report: 07/09 No Acreage Change Since 07/07
 MDK5 Lat: **61 47.1964** Status: **U/C** Acres: **0.3** Option: **Critical**
 914434 Lon: **145 10.1245** Start Date: **07/04** Area: **CRS**
 PNMDK5 Owner: **BLM** Unit: **AKGLD-Glenallen Field Office**
 434 Name: **Willow Lake** Cause: **Human**

Last Report: 07/04 0.1 Acreage On 07/04
 MDH3 Lat: **55 16.1580** Status: **U/U** Acres: **0.1** Option: **Unknown**
 904433 Lon: **160 40.4940** Start Date: **07/04** Area: **SWS**
 PNMDH3 Owner: **USFWS** Unit: **AKAMR-Alaska Maritime National Wildlife Refuge**
 433 Name: **Unga Island** Cause: **Human**

Last Report: 07/03 0.1 Acreage On 07/03
 MC87 Lat: **66 34.4286** Status: **U/U** Acres: **0.1** Option: **Critical**
 Lon: **145 16.6440** Start Date: **07/03** Area: **UYD**
 Owner: **OthFed** Unit: **AKXXX-U.S. Federal Aviation Administration**
 431 Name: **FYU VOR** Cause: **Human**

Last Report: 06/26 24.7 Acreage On 06/26
 911418 Lat: **63 53.3850** Status: **U/U** Acres: **24.7** Option: **Limited**
 Lon: **146 59.1600** Start Date: **06/20** Area: **FAS**
 Owner: **State** Unit: **AKAKS-Alaska-Other**
 418 Name: **Little Delta** Cause: **Lightning**

These fires are currently in monitor status. Monitoring schedules are based on defined timeframes, but are dependent on available resources, and weather conditions. When monitoring occurs, information will be updated.

Daily Report From: 07/10

No Acreage Change Since 07/06

MC0S Lat: **60 28.4800** Status: **U/C** Acres: **0.5** Option: **Full**
903413 Lon: **150 38.5100** Start Date: **06/30** Area: **KKS**
 Owner: **Private** Unit: **AKPRI-Private**
413 Name: **Killey River** Cause: **Human**

990 SL flew the fire, no smoke was visible. Fire left in monitor status

Last Report: 07/04

No Acreage Change Since 07/02

MCX9 Lat: **66 16.2017** Status: **U/U** Acres: **50.0** Option: **Critical**
 Lon: **145 50.0217** Start Date: **06/29** Area: **UYD**
 Owner: **ANCSA** Unit: **AKVLN-Tihteef' aii, Incorporated**
411 Name: **Birch Creek Dump** Cause: **Human**

Last Report: 07/09

No Acreage Change Since 07/08

MCT8 Lat: **64 08.6940** Status: **U/U** Acres: **5,000.0** Option: **Full**
912409 Lon: **146 16.8730** Start Date: **06/29** Area: **DAS**
PNMCT8 Owner: **State** Unit: **AKAKS-Alaska-Other**
409 Name: **Rainbow 2** Cause: **Lightning**

Last Report: 07/09

No Acreage Change Since 06/29

MCP1 Lat: **66 47.5717** Status: **U/U** Acres: **0.1** Option: **Modified**
 Lon: **157 28.9617** Start Date: **06/29** Area: **GAD**
 Owner: **BLM** Unit: **AKADD-Anchorage Field Office**
406 Name: **Black River** Cause: **Lightning**

Last Report: 06/28

0.3 Acreage On 06/28

MCF9 Lat: **56 09.0000** Status: **F/A** Acres: **0.3** Option: **Modified**
000401(4) Lon: **132 03.6000** Start Date: **06/27** Area: **TNF**
PDMCF9 Owner: **USFS** Unit: **AKTNF-Tongass National Forest**
401 Name: **Southeast Cove** Cause: **F/A**

Last Report: 07/06

199.9 Acreage Change Since 07/04

MCA7 Lat: **64 56.3900** Status: **U/U** Acres: **200.0** Option: **Limited**
 Lon: **153 39.8050** Start Date: **06/27** Area: **TAD**
 Owner: **USFWS** Unit: **AKNOR-Nowitna National Wildlife Refuge**
397 Name: **Klatsuta** Cause: **Lightning**

Last Report: 07/04

No Acreage Change Since 07/02

MCC3 Lat: **63 53.6010** Status: **U/C** Acres: **1.5** Option: **Full**
912396 Lon: **145 16.8880** Start Date: **06/27** Area: **DAS**
PNMCC3 Owner: **State** Unit: **AKAKS-Alaska-Other**
396 Name: **Panoramic Fields 3** Cause: **Lightning**

Last Report: 07/05

No Acreage Change Since 07/03

MB8N Lat: **64 42.1483** Status: **U/U** Acres: **2.0** Option: **Limited**
 Lon: **146 34.3267** Start Date: **06/26** Area: **MID**
 Owner: **DOD** Unit: **AKFWQ-Fort Wainwright, Yukon TA**
393 Name: **Stuart Creek 2** Cause: **Lightning**

These fires are currently in monitor status. Monitoring schedules are based on defined timeframes, but are dependent on available resources, and weather conditions. When monitoring occurs, information will be updated.

Last Report: 07/07 185.5 Acreage Change Since 07/05
MB8Q Lat: **65 24.4733** Status: **U/U** Acres: **1,834.0** Option: **Limited**
Lon: **142 35.8500** Start Date: **06/26** Area: **UYD**
Owner: **NPS** Unit: **AKYCP-Yukon-Charley Rivers National Preserve**
392 Name: **Biederman Bluff** Cause: **Lightning**

Last Report: 07/07 No Acreage Change Since 07/05
MB79 Lat: **64 45.3468** Status: **U/U** Acres: **4,812.1** Option: **Limited**
932390 Lon: **146 27.7920** Start Date: **06/26** Area: **MID**
Owner: **DOD** Unit: **AKFWQ-Fort Wainwright, Yukon TA**
390 Name: **Beaver** Cause: **Lightning**

Last Report: 07/07 1,400.0 Acreage Change Since 07/06
MB77 Lat: **63 29.9994** Status: **U/U** Acres: **13,370.0** Option: **Limited**
932389 Lon: **151 44.9700** Start Date: **06/26** Area: **TAD**
Owner: **NPS** Unit: **AKDEP-Denali National Park**
389 Name: **Foraker** Cause: **Lightning**

Last Report: 07/06 No Acreage Change Since 07/04
MB8C Lat: **63 53.3950** Status: **U/C** Acres: **8.0** Option: **Modified**
912387 Lon: **145 18.7033** Start Date: **06/26** Area: **DAS**
PNMB8C Owner: **State** Unit: **AKAKS-Alaska-Other**
387 Name: **Panoramic Fields 2** Cause: **Lightning**

Last Report: 07/06 No Acreage Change Since 06/28
MB7F Lat: **65 37.1700** Status: **U/U** Acres: **3.0** Option: **Limited**
Lon: **150 54.0367** Start Date: **06/26** Area: **TAD**
Owner: **BLM** Unit: **AKCYD-Central Yukon Field Office**
385 Name: **Twilight Creek** Cause: **Lightning**

Last Report: 07/09 No Acreage Change Since 07/08
MB6B Lat: **65 28.9767** Status: **U/U** Acres: **0.5** Option: **Limited**
Lon: **156 41.3650** Start Date: **06/25** Area: **GAD**
Owner: **USFWS** Unit: **AKKUR-Koyukuk National Wildlife Refuge**
381 Name: **Duck Lake** Cause: **Lightning**

Last Report: 07/05 No Acreage Change Since 07/04
MB5X Lat: **67 29.5800** Status: **U/C** Acres: **107.2** Option: **Full**
Lon: **145 23.8083** Start Date: **06/25** Area: **UYD**
Owner: **ANCSA** Unit: **AKVLN-Venetie Indian And Neets Ai Corporation**
379 Name: **Christian River** Cause: **Lightning**

Daily Report From: 07/10 No Acreage Change Since 07/08
MB47 Lat: **65 29.2733** Status: **U/U** Acres: **1,887.3** Option: **Limited**
Lon: **160 19.4467** Start Date: **06/25** Area: **GAD**
Owner: **BLM** Unit: **AKADD-Anchorage Field Office**
376 Name: **Kateel River** Cause: **Lightning**

N864SF reconned the fire and reported a single tree torching on the interior. This fire will remain in monitor status.

These fires are currently in monitor status. Monitoring schedules are based on defined timeframes, but are dependent on available resources, and weather conditions. When monitoring occurs, information will be updated.

Daily Report From: 07/10

No Acreage Change Since 07/07

MB1Z Lat: **60 13.3200** Status: **U/U** Acres: **33.2** Option: **Limited**
903363 Lon: **150 43.6200** Start Date: **06/23** Area: **KKS**
 Owner: **USFWS** Unit: **AKKNR-Kenai National Wildlife Refuge**
363 Name: **Bear Creek** Cause: **Lightning**

Fire was checked, no visible smoke

Last Report: 07/05

No Acreage Change Since 07/03

MCZ0 Lat: **64 13.1900** Status: **U/U** Acres: **1,900.0** Option: **Limited**
911358 Lon: **147 19.1000** Start Date: **06/22** Area: **FAS**
PNMCZ0 Owner: **State** Unit: **AKAKS-Alaska-Other**
358 Name: **Dry Creek** Cause: **Lightning**

Last Report: 07/02

No Acreage Change Since 06/25

MB1D Lat: **66 47.3994** Status: **U/U** Acres: **300.0** Option: **Limited**
 Lon: **141 13.1820** Start Date: **06/23** Area: **UYD**
 Owner: **BLM** Unit: **AKEID-Eastern Interior Field Office**
357 Name: **Fort Creek** Cause: **Lightning**

Last Report: 07/05

No Acreage Change Since 06/25

MB0Z Lat: **67 12.1668** Status: **U/U** Acres: **0.1** Option: **Limited**
931356 Lon: **152 17.8680** Start Date: **06/23** Area: **TAD**
 Owner: **State** Unit: **AKAKS-Alaska-Other**
356 Name: **Malamute** Cause: **Lightning**

Last Report: 07/06

No Acreage Change Since 07/02

MB0B Lat: **66 34.8833** Status: **U/U** Acres: **0.1** Option: **Full**
 Lon: **143 16.6320** Start Date: **06/22** Area: **UYD**
 Owner: **USFWS** Unit: **AKYFR-Yukon Flats National Wildlife Refuge**
353 Name: **False Alarm 024** Cause: **Lightning**

Last Report: 07/09

No Acreage Change Since 07/08

MCR5 Lat: **63 00.9900** Status: **U/U** Acres: **84,741.0** Option: **Limited**
904352 Lon: **157 20.3600** Start Date: **06/22** Area: **SWS**
PNMCR5 Owner: **State** Unit: **AKAKS-Alaska-Other**
352 Name: **Hurst Creek** Cause: **Lightning**

Last Report: 07/09

No Acreage Change Since 07/08

MCS5 Lat: **63 19.6000** Status: **U/U** Acres: **33,786.0** Option: **Full**
904351 Lon: **155 33.8600** Start Date: **06/22** Area: **SWS**
PNMCS5 Owner: **State** Unit: **AKAKS-Alaska-Other**
351 Name: **Page Mountain** Cause: **Lightning**

Last Report: 07/04

No Acreage Change Since 07/03

MBY8 Lat: **66 34.4000** Status: **U/C** Acres: **45.0** Option: **Full**
932342 Lon: **143 06.1020** Start Date: **06/22** Area: **UYD**
 Owner: **USFWS** Unit: **AKYFR-Yukon Flats National Wildlife Refuge**
342 Name: **Tiinkdhul Lake** Cause: **Lightning**

These fires are currently in monitor status. Monitoring schedules are based on defined timeframes, but are dependent on available resources, and weather conditions. When monitoring occurs, information will be updated.

Last Report: 06/23 No Acreage Change Since 06/22
MBY6 Lat: **64 40.0800** Status: **U/U** Acres: **2.0** Option: **Full**
 Lon: **156 22.2840** Start Date: **06/22** Area: **GAD**
 Owner: **ANCSA** Unit: **AKVLN-Gana-a `Yoo, Limited**
340 Name: **Whiskey Creek** Cause: **Human**

Last Report: 07/05 -0.9 Acreage Change Since 06/25
MBY2 Lat: **67 03.4326** Status: **U/U** Acres: **1.0** Option: **Limited**
931338 Lon: **152 13.5180** Start Date: **06/22** Area: **TAD**
 Owner: **State** Unit: **AKAKS-Alaska-Other**
338 Name: **Alatna Hills** Cause: **Lightning**

Last Report: 07/02 No Acreage Change Since 06/28
MB0R Lat: **61 07.8000** Status: **U/U** Acres: **178.0** Option: **Limited**
904336 Lon: **163 14.4000** Start Date: **06/22** Area: **SWS**
 Owner: **USFWS** Unit: **AKYDR-Yukon Delta National Wildlife Refuge**
336 Name: **Takslesluk Lake** Cause: **Lightning**

Last Report: 07/07 1,035.0 Acreage Change Since 07/03
MBV1 Lat: **65 49.7583** Status: **U/U** Acres: **6,886.0** Option: **Limited**
 Lon: **146 57.1317** Start Date: **06/22** Area: **UYD**
 Owner: **BLM** Unit: **AKEID-White Mountains National Recreation Area**
329 Name: **Victoria Mountain** Cause: **Lightning**

Last Report: 07/05 No Acreage Change Since 07/01
MBT0 Lat: **66 08.1233** Status: **U/U** Acres: **80.0** Option: **Limited**
 Lon: **146 15.3433** Start Date: **06/21** Area: **UYD**
 Owner: **USFWS** Unit: **AKYFR-Yukon Flats National Wildlife Refuge**
322 Name: **Beaver Creek** Cause: **Lightning**

Last Report: 07/07 8,449.0 Acreage Change Since 06/30
MBS9 Lat: **65 48.7783** Status: **U/U** Acres: **34,120.0** Option: **Limited**
 Lon: **146 09.6850** Start Date: **06/21** Area: **UYD**
 Owner: **USFWS** Unit: **AKYFR-Yukon Flats National Wildlife Refuge**
321 Name: **Little Crazy Mountain** Cause: **Lightning**

Last Report: 07/03 No Acreage Change Since 07/02
MBS0 Lat: **64 45.0167** Status: **U/U** Acres: **17.0** Option: **Modified**
931318 Lon: **150 20.9633** Start Date: **06/21** Area: **TAD**
 Owner: **State** Unit: **AKAKS-Alaska-Other**
318 Name: **Iksgiza** Cause: **Lightning**

Last Report: 07/06 203.6 Acreage Change Since 07/04
MBR8 Lat: **64 37.5283** Status: **U/U** Acres: **906.0** Option: **Limited**
931317 Lon: **150 54.4267** Start Date: **06/21** Area: **TAD**
 Owner: **State** Unit: **AKAKS-Alaska-Other**
317 Name: **Snowshoe Creek** Cause: **Lightning**

These fires are currently in monitor status. Monitoring schedules are based on defined timeframes, but are dependent on available resources, and weather conditions. When monitoring occurs, information will be updated.

Last Report: 07/01 No Acreage Change Since 06/24
MBR5 Lat: **64 54.3102** Status: **U/U** Acres: **7,535.0** Option: **Limited**
 Lon: **153 16.9020** Start Date: **06/21** Area: **TAD**
 Owner: **USFWS** Unit: **AKNOR-Nowitna National Wildlife Refuge**
316 Name: **Little Mud River** Cause: **Lightning**

Last Report: 06/23 -89.5 Acreage Change Since 06/22
MBL8 Lat: **67 45.6567** Status: **U/C** Acres: **289.5** Option: **Full**
 Lon: **162 32.3167** Start Date: **06/20** Area: **GAD**
 Owner: **NPS** Unit: **AKNOP-Noatak National Preserve**
307 Name: **Noatak River** Cause: **Lightning**

Last Report: 06/20 50.0 Acreage On 06/20
MBL6 Lat: **65 45.9858** Status: **U/U** Acres: **50.0** Option: **Limited**
 Lon: **154 55.5540** Start Date: **06/20** Area: **GAD**
 Owner: **USFWS** Unit: **AKKUR-Koyukuk National Wildlife Refuge**
306 Name: **Fry Island** Cause: **Lightning**

Last Report: 07/05 6,744.9 Acreage Change Since 06/29
MBL4 Lat: **64 19.0600** Status: **U/U** Acres: **21,431.0** Option: **Limited**
931305 Lon: **152 10.2600** Start Date: **06/20** Area: **TAD**
 Owner: **BLM** Unit: **AKCYD-Central Yukon Field Office**
305 Name: **Wilderness** Cause: **Lightning**

Last Report: 07/08 No Acreage Change Since 07/02
MBL1 Lat: **65 45.5700** Status: **U/U** Acres: **3,237.8** Option: **Limited**
 Lon: **159 53.1417** Start Date: **06/20** Area: **GAD**
 Owner: **BLM** Unit: **AKADD-Anchorage Field Office**
302 Name: **South Fork Buckland River** Cause: **Lightning**

Last Report: 06/20 128.4 Acreage On 06/20
MBH3 Lat: **65 55.8312** Status: **U/U** Acres: **128.4** Option: **Limited**
 Lon: **165 50.5920** Start Date: **06/20** Area: **GAD**
 Owner: **State** Unit: **AKAKS-Alaska-Other**
297 Name: **Sango Creek** Cause: **Lightning**

Last Report: 07/08 No Acreage Change Since 06/30
MBE9 Lat: **66 01.2500** Status: **U/U** Acres: **2,338.4** Option: **Limited**
 Lon: **160 27.6300** Start Date: **06/19** Area: **GAD**
 Owner: **BLM** Unit: **AKADD-Anchorage Field Office**
294 Name: **Buckland 3** Cause: **Lightning**

Last Report: 07/08 No Acreage Change Since 06/27
MBE7 Lat: **66 09.6000** Status: **U/U** Acres: **1,541.0** Option: **Modified**
932292 Lon: **161 14.4133** Start Date: **06/19** Area: **GAD**
 Owner: **BLM** Unit: **AKADD-Anchorage Field Office**
292 Name: **Buckland 1** Cause: **Lightning**

These fires are currently in monitor status. Monitoring schedules are based on defined timeframes, but are dependent on available resources, and weather conditions. When monitoring occurs, information will be updated.

Last Report: 07/08 No Acreage Change Since 06/28
MBE5 Lat: **65 24.4417** Status: **U/U** Acres: **37.6** Option: **Limited**
Lon: **162 30.8350** Start Date: **06/19** Area: **GAD**
Owner: **State** Unit: **AKAKS-Alaska-Other**
287 Name: **Kuzitrin River 9** Cause: **Lightning**

Last Report: 07/08 No Acreage Change Since 06/26
MBC4 Lat: **65 55.7867** Status: **U/C** Acres: **131.0** Option: **Modified**
931271 Lon: **162 19.5183** Start Date: **06/19** Area: **GAD**
Owner: **ANCSA** Unit: **AKVLN-Deering Ipnatchiak Corporation**
271 Name: **Kugruk River 2** Cause: **Lightning**

Last Report: 07/08 No Acreage Change Since 06/26
MBC3 Lat: **65 47.6733** Status: **U/U** Acres: **2,707.0** Option: **Modified**
931270 Lon: **162 18.6183** Start Date: **06/19** Area: **GAD**
Owner: **State** Unit: **AKAKS-Alaska-Other**
270 Name: **Kugruk River 1** Cause: **Lightning**

Last Report: 06/28 No Acreage Change Since 06/22
MBB0 Lat: **60 38.3120** Status: **U/U** Acres: **16.0** Option: **Full**
904268 Lon: **162 49.8520** Start Date: **06/18** Area: **SWS**
Owner: **ANCSA** Unit: **AKVLN-Napakiak Corporation**
268 Name: **Meroyuk River** Cause: **Lightning**

Last Report: 07/02 1.5 Acreage Change Since 06/28
MBB1 Lat: **60 24.8273** Status: **U/U** Acres: **46.5** Option: **Limited**
904267 Lon: **163 03.9942** Start Date: **06/18** Area: **SWS**
Owner: **USFWS** Unit: **AKYDR-Yukon Delta National Wildlife Refuge**
267 Name: **Tagayarak River** Cause: **Lightning**

Last Report: 07/02 No Acreage Change Since 06/22
MBA4 Lat: **60 34.5170** Status: **U/U** Acres: **24.0** Option: **Full**
904266 Lon: **161 51.7670** Start Date: **06/19** Area: **SWS**
Owner: **ANCSA** Unit: **AKVLN-Napaskiak Corporation**
266 Name: **Pichmeof Lake** Cause: **Lightning**

Last Report: 06/28 473.7 Acreage Change Since 06/21
MA9J Lat: **62 18.0983** Status: **U/U** Acres: **673.7** Option: **Limited**
Lon: **161 37.5183** Start Date: **06/18** Area: **GAD**
Owner: **USFWS** Unit: **AKYDR-Yukon Delta National Wildlife Refuge**
264 Name: **Wolf Creek Mountain** Cause: **Lightning**

Last Report: 07/08 No Acreage Change Since 07/07
MA8Q Lat: **66 04.3617** Status: **U/U** Acres: **36,577.0** Option: **Limited**
Lon: **142 13.4817** Start Date: **06/18** Area: **UYD**
Owner: **BLM** Unit: **AKEID-Eastern Interior Field Office**
262 Name: **Black River** Cause: **Lightning**

These fires are currently in monitor status. Monitoring schedules are based on defined timeframes, but are dependent on available resources, and weather conditions. When monitoring occurs, information will be updated.

Last Report: 06/21 No Acreage Change Since 06/19
MA7F Lat: **64 01.3632** Status: **U/C** Acres: **11.0** Option: **Modified**
931260 Lon: **159 06.0180** Start Date: **06/17** Area: **GAD**
 Owner: **State** Unit: **AKAKS-Alaska-Other**
260 Name: **Stink Creek** Cause: **Lightning**

Last Report: 07/08 11,539.0 Acreage Change Since 07/07
904250 Lat: **63 24.0000** Status: **U/U** Acres: **16,393.0** Option: **Limited**
 Lon: **155 02.1580** Start Date: **06/14** Area: **SWS**
 Owner: **State** Unit: **AKAKS-Alaska-Other**
250 Name: **Sunshine Mountains** Cause: **Lightning**

Last Report: 07/05 No Acreage Change Since 07/03
MAY0 Lat: **64 41.0950** Status: **U/U** Acres: **268.4** Option: **Limited**
 Lon: **146 33.8883** Start Date: **06/14** Area: **MID**
 Owner: **DOD** Unit: **AKFWQ-Fort Wainwright, Yukon TA**
248 Name: **Tower** Cause: **Human**

Last Report: 06/28 No Acreage Change Since 06/19
MAR7 Lat: **60 57.1950** Status: **U/C** Acres: **78.0** Option: **Full**
904245 Lon: **160 57.4030** Start Date: **06/13** Area: **SWS**
PNMAR7 Owner: **ANCSA** Unit: **AKVLN-Kokarmiut Corporation**
245 Name: **Kisarlik River** Cause: **Lightning**

Last Report: 06/28 No Acreage Change Since 06/21
MAR6 Lat: **60 53.0630** Status: **U/U** Acres: **46.5** Option: **Full**
904244 Lon: **162 42.5320** Start Date: **06/13** Area: **SWS**
 Owner: **ANCSA** Unit: **AKVLN-Kasigluk, Incorporated**
244 Name: **Nunavakpak Lake** Cause: **Lightning**

Last Report: 06/28 No Acreage Change Since 06/21
MAK0 Lat: **60 30.0198** Status: **U/U** Acres: **1.5** Option: **Full**
904241 Lon: **161 39.1302** Start Date: **06/12** Area: **SWS**
PNMAK0 Owner: **ANCSA** Unit: **AKVLN-Oscarville Native Corporation**
241 Name: **Eek Lake** Cause: **Lightning**

Daily Report From: 07/10 No Acreage Change Since 07/07
MAJ7 Lat: **60 41.4300** Status: **U/U** Acres: **4,408.8** Option: **Limited**
904240 Lon: **160 44.7600** Start Date: **06/12** Area: **SWS**
PNMAJ7 Owner: **USFWS** Unit: **AKYDR-Yukon Delta National Wildlife Refuge**
240 Name: **Little Kasigluk** Cause: **Lightning**

The fire was flown by detection and mapping personnel who reported one interior smoke on the northeast corner, with rank 1 fire behavior observed.

Last Report: 07/02 No Acreage Change Since 06/21
904227 Lat: **61 05.3250** Status: **U/U** Acres: **776.0** Option: **Limited**
 Lon: **157 53.0440** Start Date: **06/11** Area: **SWS**
 Owner: **State** Unit: **AKAKS-Alaska-Other**
227 Name: **Bakbuk Creek** Cause: **Lightning**

These fires are currently in monitor status. Monitoring schedules are based on defined timeframes, but are dependent on available resources, and weather conditions. When monitoring occurs, information will be updated.

Last Report: 06/28 -248.0 Acreage Change Since 06/23
MAA8 Lat: **62 01.6800** Status: **U/C** Acres: **5,084.0** Option: **Full**
932224 Lon: **161 33.0783** Start Date: **06/11** Area: **GAD**
 Owner: **BLM** Unit: **AKADD-Anchorage Field Office**
224 Name: **Kuyukutuk River** Cause: **Lightning**

Last Report: 06/15 No Acreage Change Since 06/14
L99U Lat: **66 56.8044** Status: **U/U** Acres: **22.8** Option: **Limited**
931221 Lon: **155 02.2800** Start Date: **06/10** Area: **GAD**
 Owner: **County** Unit: **AKAKS-Northwest Arctic Borough**
221 Name: **Lake Minakokosa** Cause: **Human**

Daily Report From: 07/10 No Acreage Change Since 07/08
L987 Lat: **65 14.6267** Status: **U/U** Acres: **83,546.1** Option: **Limited**
 Lon: **160 06.1083** Start Date: **06/10** Area: **GAD**
 Owner: **BLM** Unit: **AKADD-Anchorage Field Office**
218 Name: **North River** Cause: **Lightning**

Agency aircraft N864SF flew over the fire and reported that it is backing aggressively to the west. This fire will remain in monitor status.

Last Report: 07/07 379.0 Acreage Change Since 07/06
L976 Lat: **65 48.1317** Status: **U/U** Acres: **17,370.0** Option: **Limited**
 Lon: **145 48.5100** Start Date: **06/09** Area: **UYD**
 Owner: **BLM** Unit: **AKEID-Steese National Conservation Area**
212 Name: **Marr** Cause: **Lightning**

Last Report: 07/06 No Acreage Change Since 06/23
L975 Lat: **65 53.1600** Status: **U/U** Acres: **1.3** Option: **Limited**
 Lon: **152 00.5167** Start Date: **06/09** Area: **TAD**
 Owner: **BLM** Unit: **AKCYD-Central Yukon Field Office**
211 Name: **Trouble Mountain** Cause: **Lightning**

Last Report: 06/11 -3.6 Acreage Change Since 06/10
L97L Lat: **63 50.1006** Status: **U/U** Acres: **200.0** Option: **Full**
 Lon: **160 30.8820** Start Date: **06/09** Area: **GAD**
 Owner: **ANCSA** Unit: **AKVLN-Unalakleet Native Corporation**
207 Name: **South River Hills** Cause: **Lightning**

Last Report: 07/08 No Acreage Change Since 06/29
MAN9 Lat: **65 18.2280** Status: **U/U** Acres: **181.8** Option: **Limited**
911201 Lon: **146 35.3350** Start Date: **06/08** Area: **FAS**
PNMAN9 Owner: **State** Unit: **AKAKS-Alaska-Other**
201 Name: **Cripple Creek** Cause: **Lightning**

Last Report: 06/13 -2.1 Acreage Change Since 06/11
L96L Lat: **63 36.9744** Status: **U/U** Acres: **112.9** Option: **Limited**
 Lon: **157 58.9740** Start Date: **06/08** Area: **GAD**
 Owner: **USFWS** Unit: **AKINR-Innoko National Wildlife Refuge**
199 Name: **Innoko River** Cause: **Lightning**

These fires are currently in monitor status. Monitoring schedules are based on defined timeframes, but are dependent on available resources, and weather conditions. When monitoring occurs, information will be updated.

Last Report: 06/06 0.1 Acreage On 06/06
L93Y Lat: **60 40.4600** Status: **U/U** Acres: **0.1** Option: **Limited**
903186 Lon: **150 20.7780** Start Date: **06/06** Area: **KKS**
 Owner: **USFWS** Unit: **AKKNR-Kenai National Wildlife Refuge**
186 Name: **Bear Lake** Cause: **Lightning**

Last Report: 07/06 No Acreage Change Since 06/23
L93W Lat: **65 58.2700** Status: **U/U** Acres: **19.7** Option: **Limited**
 Lon: **152 03.1983** Start Date: **06/06** Area: **TAD**
 Owner: **BLM** Unit: **AKCYD-Central Yukon Field Office**
182 Name: **Gates** Cause: **Lightning**

Last Report: 07/09 140,269.0 Acreage Change Since 07/08
MCS3 Lat: **63 18.4530** Status: **U/U** Acres: **251,811.0** Option: **Limited**
904174 Lon: **157 23.2730** Start Date: **06/05** Area: **SWS**
PNMCS3 Owner: **State** Unit: **AKAKS-Alaska-Other**
174 Name: **Old Grouch Top** Cause: **Lightning**

Last Report: 07/06 No Acreage Change Since 06/09
L9W2 Lat: **66 08.6664** Status: **U/U** Acres: **0.1** Option: **Modified**
 Lon: **151 51.3060** Start Date: **06/02** Area: **TAD**
 Owner: **USFWS** Unit: **AKKAR-Kanut National Wildlife Refuge**
164 Name: **Old Dummy Lake** Cause: **Lightning**

Last Report: 07/06 No Acreage Change Since 06/26
L9GV Lat: **65 20.2900** Status: **U/U** Acres: **1,661.0** Option: **Limited**
931132 Lon: **154 35.8200** Start Date: **05/21** Area: **TAD**
 Owner: **State** Unit: **AKAKS-Alaska-Other**
132 Name: **Melozitna** Cause: **Lightning**

Last Report: 07/01 No Acreage Change Since 06/27
L8P7 Lat: **63 54.3780** Status: **U/U** Acres: **34,499.0** Option: **Limited**
932077 Lon: **146 00.1260** Start Date: **04/30** Area: **MID**
PDL8P7 Owner: **DOD** Unit: **AKFWQ-Fort Wainwright, Donnelly TA**
077 Name: **Oregon Lakes** Cause: **Human**

Last Report: 01/01 0.1 Acreage On 01/01
KU13 Lat: **65 01.6067** Status: **U/U** Acres: **0.1** Option: **Modified**
 Lon: **141 15.0150** Start Date: **01/01** Area: **UYD**
 Owner: **ANCSA** Unit: **AKDYN-Doyon, Limited**
001 Name: **Windfall Mountain Overwinter** Cause: **Lightning**

Daily Report From: 07/10

No Acreage Change Since 07/09

MD9Q Lat: **64 02.7150** Status: **Out 07/10** Acres: **0.1** Option: **Critical**
912463 Lon: **145 35.6300** Start Date: **07/08** Area: **DAS**
PNMD9Q Owner: **Private** Unit: **AKPRI-Private**
463 Name: **Creekside 1** Cause: **Human**

Fire was checked today and no heat or smokes were found. Fire has been declared out.

Daily Report From: 07/10

No Acreage Change Since 07/02

L946 Lat: **60 21.8412** Status: **Out 07/10** Acres: **14.2** Option: **Full**
903191 Lon: **151 04.3728** Start Date: **06/07** Area: **KKS**
Owner: **USFWS** Unit: **AKKNR-Kenai National Wildlife Refuge**
191 Name: **Coal Creek** Cause: **Lightning**

Fire called out at 1743.

Daily Report From: 07/10

No Acreage Change Since 07/01

L92P Lat: **60 04.9610** Status: **Out 07/10** Acres: **126.0** Option: **Critical**
903179 Lon: **151 11.0550** Start Date: **06/05** Area: **KKS**
PNL92P Owner: **State** Unit: **AKAKS-Alaska-Other**
179 Name: **Tustumena Lake** Cause: **Lightning**

Fire called out at 1827.

Last Report: 05/01

2,755.0 Acreage Change Since 04/30

Lat: **63 56.0400** Status: **RX** Acres: **13,611.0** Option: **NOENTRY**
Lon: **145 36.1600** Start Date: **02/08** Area: **MID**
Owner: **DOD** Unit: **AKFWQ-Fort Wainwright**
RX1 Name: **MID MIPR 2019** Cause: **Human**

Last Report: 05/09

4.0 Acreage On 05/09

Lat: **63 54.0250** Status: **RX** Acres: **4.0** Option: **Full**
912DRX Lon: **145 17.4760** Start Date: **05/09** Area: **DAS**
Owner: **State** Unit: **AKAKS-Alaska-Other**
DRX Name: **BISON RX** Cause: **Human**

NO Daily Reports

No Daily Acreage Reported

MEB0

Lat: **66 26.7518**

Status:

Acres:

Option: **Limited**

Lon: **143 05.9900**

Start Date: **07/09**

Area: **UYD**

Owner: **USFWS**

Unit: **AKYFR-Yukon Flats National Wildlife Refuge**

466

Name: **Chalkyitsik Complex**

Cause:

CURRENTLY ASSIGNED TYPE 1, 2, 2IA CREWS AND MODULES IN ALASKA

📌 Req Status: Ferry, Filled, Pending, Tentative Release AND Inc Type: Fire - Wildfire AND Inc GACC Org Name: Alaska Interagency Coordination Center AND Filled Catalog Item Name: Crew, Type 1, Crew, Type 2, Crew, Type 2 IA, Module, Faller, Module, Fuel...

↕ Filled Catalog Item Name: Ascending order

Inc Name: BEARNOSE HILL

Assignment Name	Filled Catalog Item Name ↕	Res Prov State	Inc Number	Mob ETA	Inc Type	Req Number	Res GACC Org Unit Code	Res Prov Org Unit Code	(Current Cognos Date\Time) - Mob ETD	Demob ETD	Lat Decimal	Long Decimal
CREW - T1 - Chena IHC (AK-ACC)	Crew, Type 1	AK	AK-UYD-000407	Jul 4, 2019	Fire - Wildfire	C-1	AK-ACC	AK-AKD	7 days		66.489444	-143.569443
CREW - T2 - North Star (AK-ACC)	Crew, Type 2	AK	AK-UYD-000407	Jul 5, 2019	Fire - Wildfire	C-3	AK-ACC	AK-AKD	6 days		66.489444	-143.569443
MODULE-SUPPRESSION-RED RIVER IA (ID-GVC)	Module, Suppression	ID	AK-UYD-000407	Jul 4, 2019	Fire - Wildfire	O-1	MT-NRC	ID-NCF	7 days		66.489444	-143.569443

3

Inc Name: BEAVER

Assignment Name	Filled Catalog Item Name ↕	Res Prov State	Inc Number	Mob ETA	Inc Type	Req Number	Res GACC Org Unit Code	Res Prov Org Unit Code	(Current Cognos Date\Time) - Mob ETD	Demob ETD	Lat Decimal	Long Decimal
MODULE - WILDLAND FIRE - RM - UNAWEEP - T1 (CO-GJC)	Module, Wildland Fire, Type 1	CO	AK-MID-000390	Jul 11, 2019	Fire - Wildfire	O-5	CO-RMC	CO-CSO	0 days		64.755555	-146.463055

1

Inc Name: BERGMAN CREEK

Assignment Name	Filled Catalog Item Name ↕	Res Prov State	Inc Number	Mob ETA	Inc Type	Req Number	Res GACC Org Unit Code	Res Prov Org Unit Code	(Current Cognos Date\Time) - Mob ETD	Demob ETD	Lat Decimal	Long Decimal
CREW - T1 - Prineville IHC (OR-COC)	Crew, Type 1	OR	AK-TAD-000312		Fire - Wildfire	C-2	OR-NWC	OR-OCF			66.305555	-153.430832

1

CURRENTLY ASSIGNED TYPE 1, 2, 2IA CREWS AND MODULES IN ALASKA

▼ Req Status: Ferry, Filled, Pending, Tentative Release AND Inc Type: Fire - Wildfire AND Inc GACC Org Name: Alaska Interagency Coordination Center AND Filled Catalog Item Name: Crew, Type 1, Crew, Type 2, Crew, Type 2 IA, Module, Faller, Module, Fuel...

↕ Filled Catalog Item Name: Ascending order

Inc Name: BOUNDARY RIVER												
Assignment Name	Filled Catalog Item Name	Res Prov State	Inc Number	Mob ETA	Inc Type	Req Number	Res GACC Org Unit Code	Res Prov Org Unit Code	(Current Cognos Date\Time) - Mob ETD	Demob ETD	Lat Decimal	Long Decimal
CREW - T2 - Fairbanks 2 (AK-FASC)	Crew, Type 2	AK	AK-TAS-913362	Jul 2, 2019	Fire - Wildfire	C-7	AK-ACC	AK-FAS	9 days		62.859444	-142.236666
CREW - T2IA - BLY RD - CREW 2 FWF NWR (OR-LFC)	Crew, Type 2 IA	OR	AK-TAS-913362		Fire - Wildfire	C-9	OR-NWC	OR-FWF			62.859444	-142.236666
CREW - T2IA - Eastern MT Interagency Crew (MT-LEC)	Crew, Type 2 IA	MT	AK-TAS-913362	Jun 27, 2019	Fire - Wildfire	C-1	MT-NRC	MT-NCD	14 days		62.859444	-142.236666
CREW - T2IA - FEATHER RIVER (CA-PNFC)	Crew, Type 2 IA	CA	AK-TAS-913362	Jul 1, 2019	Fire - Wildfire	C-6	CA-ONCC	CA-PNF	10 days		62.859444	-142.236666
CREW - T2IA - GREAT NORTHERN (MT-KIC)	Crew, Type 2 IA	MT	AK-TAS-913362	Jun 27, 2019	Fire - Wildfire	C-4	MT-NRC	MT-FNF	14 days		62.859444	-142.236666
CREW - T2IA - Tanana Chiefs (AK-TASC)	Crew, Type 2 IA	AK	AK-TAS-913362	Jul 5, 2019	Fire - Wildfire	C-8	AK-ACC	AK-TAS	6 days		62.859444	-142.236666

6

Inc Name: CARIBOU CREEK												
Assignment Name	Filled Catalog Item Name	Res Prov State	Inc Number	Mob ETA	Inc Type	Req Number	Res GACC Org Unit Code	Res Prov Org Unit Code	(Current Cognos Date\Time) - Mob ETD	Demob ETD	Lat Decimal	Long Decimal
CREW - T2IA - REDDING (CA-ONCC)	Crew, Type 2 IA	CA	AK-FAS-911255	Jun 26, 2019	Fire - Wildfire	C-13	CA-ONCC	CA-ONC	15 days		64.989999	-146.965277
CREW - T2IA - SRV #10 (OR-VAC)	Crew, Type 2 IA	OR	AK-FAS-911255	Jun 30, 2019	Fire - Wildfire	C-16	OR-NWC	OR-VAD	11 days		64.989999	-146.965277

2

CURRENTLY ASSIGNED TYPE 1, 2, 2IA CREWS AND MODULES IN ALASKA

▼ Req Status: Ferry, Filled, Pending, Tentative Release AND Inc Type: Fire - Wildfire AND Inc GACC Org Name: Alaska Interagency Coordination Center AND Filled Catalog Item Name: Crew, Type 1, Crew, Type 2, Crew, Type 2 IA, Module, Faller, Module, Fuel...

↕ Filled Catalog Item Name: Ascending order

Inc Name: CHANDALAR RIVER

Assignment Name	Filled Catalog Item Name	Res Prov State	Inc Number	Mob ETA	Inc Type	Req Number	Res GACC Org Unit Code	Res Prov Org Unit Code	(Current Cognos Date\Time) - Mob ETD	Demob ETD	Lat Decimal	Long Decimal
CREW - T1 - Sawtooth IHC (ID-SCC)	Crew, Type 1	ID	AK-UYD-000349	Jul 4, 2019	Fire - Wildfire	C-1	UT-GBC	ID-STF	7 days		66.980277	-146.570832
CREW - T1 - Union IHC (OR-BMC)	Crew, Type 1	OR	AK-UYD-000349		Fire - Wildfire	C-7	OR-NWC	OR-WWF			66.980277	-146.570832
CREW - T2 - YUKON FLATS (AK-YTDC)	Crew, Type 2	AK	AK-UYD-000349	Jul 10, 2019	Fire - Wildfire	C-4	AK-ACC	AK-UYD	1 day		66.980277	-146.570832
CREW - T2IA - MODOC T2IA (CA-MICC)	Crew, Type 2 IA	CA	AK-UYD-000349	Jul 9, 2019	Fire - Wildfire	C-3	CA-ONCC	CA-MDF	2 days		66.980277	-146.570832

4

Inc Name: FROZEN CALF

Assignment Name	Filled Catalog Item Name	Res Prov State	Inc Number	Mob ETA	Inc Type	Req Number	Res GACC Org Unit Code	Res Prov Org Unit Code	(Current Cognos Date\Time) - Mob ETD	Demob ETD	Lat Decimal	Long Decimal
CREW - T2 - K RIVER (AK-YTDC)	Crew, Type 2	AK	AK-UYD-000367	Jul 8, 2019	Fire - Wildfire	C-3	AK-ACC	AK-TAD	3 days		66.844166	-142.938055
CREW - T2IA - MT BAKER IA (WA-PSC)	Crew, Type 2 IA	WA	AK-UYD-000367		Fire - Wildfire	C-2	OR-NWC	WA-MSF			66.844166	-142.938055
CREW - T2IA - WIF Middle Fork (OR-EIC)	Crew, Type 2 IA	OR	AK-UYD-000367		Fire - Wildfire	C-1	OR-NWC	OR-WIF			66.844166	-142.938055

3

Inc Name: HADWEENZIC RIVER

CURRENTLY ASSIGNED TYPE 1, 2, 2IA CREWS AND MODULES IN ALASKA

▼ Req Status: Ferry, Filled, Pending, Tentative Release AND Inc Type: Fire - Wildfire AND Inc GACC Org Name: Alaska Interagency Coordination Center AND Filled Catalog Item Name: Crew, Type 1, Crew, Type 2, Crew, Type 2 IA, Module, Faller, Module, Fuel...

↕ Filled Catalog Item Name: Ascending order

Inc Name: HADWEENZIC RIVER												
Assignment Name	Filled Catalog Item Name ▲	Res Prov State	Inc Number	Mob ETA	Inc Type	Req Number	Res GACC Org Unit Code	Res Prov Org Unit Code	(Current Cognos Date\Time) - Mob ETD	Demob ETD	Lat Decimal	Long Decimal
CREW - T1 - Mad River IHC (CA-FICC)	Crew, Type 1	CA	AK-UYD-000337		Fire - Wildfire	C-3	CA-ONCC	CA-SRF			66.607777	-146.554444

1

Inc Name: HESS CREEK												
Assignment Name	Filled Catalog Item Name ▲	Res Prov State	Inc Number	Mob ETA	Inc Type	Req Number	Res GACC Org Unit Code	Res Prov Org Unit Code	(Current Cognos Date\Time) - Mob ETD	Demob ETD	Lat Decimal	Long Decimal
MODULE - WILDLAND FIRE - SW SAGUARO NP (AZ-TDC)	Module, Wildland Fire, Type 2	AZ	AK-UYD-000324	Jun 29, 2019	Fire - Wildfire	O-5	NM-SWC	AZ-SAP	12 days		65.699166	-148.359166
MODULE - WILDLAND FIRE - T2 - GALICE (OR-RVC)	Module, Wildland Fire, Type 2	OR	AK-UYD-000324	Jul 1, 2019	Fire - Wildfire	O-6	OR-NWC	OR-RSF	10 days		65.699166	-148.359166

2

Inc Name: KLUTINA RIVER												
Assignment Name	Filled Catalog Item Name ▲	Res Prov State	Inc Number	Mob ETA	Inc Type	Req Number	Res GACC Org Unit Code	Res Prov Org Unit Code	(Current Cognos Date\Time) - Mob ETD	Demob ETD	Lat Decimal	Long Decimal
CREW - T1 - Bitterroot IHC (MT-BRC)	Crew, Type 1	MT	AK-CRS-914461		Fire - Wildfire	C-2	MT-NRC	MT-BRF			61.814444	-145.550555
CREW - T2IA - Lewis & Clark Regulars (MT-GDC)	Crew, Type 2 IA	MT	AK-CRS-914461		Fire - Wildfire	C-3	MT-NRC	MT-HLF			61.814444	-145.550555
CREW -T2IA - ODF (AK-ACC)	Crew, Type 2 IA	AK	AK-		Fire -	C-1	AK-ACC	AK-DFS			61.814444	-145.550555

CURRENTLY ASSIGNED TYPE 1, 2, 2IA CREWS AND MODULES IN ALASKA

▼ Req Status: Ferry, Filled, Pending, Tentative Release AND Inc Type: Fire - Wildfire AND Inc GACC Org Name: Alaska Interagency Coordination Center AND Filled Catalog Item Name: Crew, Type 1, Crew, Type 2, Crew, Type 2 IA, Module, Faller, Module, Fuel...

↕ Filled Catalog Item Name: Ascending order

Inc Name: KLUTINA RIVER												
Assignment Name	Filled Catalog Item Name	Res Prov State	Inc Number	Mob ETA	Inc Type	Req Number	Res GACC Org Unit Code	Res Prov Org Unit Code	(Current Cognos Date\Time) - Mob ETD	Demob ETD	Lat Decimal	Long Decimal
			CRS-914461		Wildfire							

3

Inc Name: LLOYD MOUNTAIN												
Assignment Name	Filled Catalog Item Name	Res Prov State	Inc Number	Mob ETA	Inc Type	Req Number	Res GACC Org Unit Code	Res Prov Org Unit Code	(Current Cognos Date\Time) - Mob ETD	Demob ETD	Lat Decimal	Long Decimal
CREW - T1 - Eldorado IHC (CA-CICC)	Crew, Type 1	CA	AK-TAD-000361		Fire - Wildfire	C-2	CA-ONCC	CA-ENF			64.651666	-151.484721

1

Inc Name: M.L.K												
Assignment Name	Filled Catalog Item Name	Res Prov State	Inc Number	Mob ETA	Inc Type	Req Number	Res GACC Org Unit Code	Res Prov Org Unit Code	(Current Cognos Date\Time) - Mob ETD	Demob ETD	Lat Decimal	Long Decimal
CREW - T2 - IDS#2 Agency Crew (ID-CDC)	Crew, Type 2	ID	AK-MSS-901423	Jul 6, 2019	Fire - Wildfire	C-1	MT-NRC	ID-CDS	5 days		61.174999	-149.815277

1

Inc Name: MALASPINA												
Assignment Name	Filled Catalog Item Name	Res Prov State	Inc Number	Mob ETA	Inc Type	Req Number	Res GACC Org Unit Code	Res Prov Org Unit Code	(Current Cognos Date\Time) - Mob ETD	Demob ETD	Lat Decimal	Long Decimal
CREW - T2 - Kobuk Valley (AK-GADC)	Crew, Type 2	AK	AK-MSS-901451	Jul 10, 2019	Fire - Wildfire	C-6	AK-ACC	AK-GAD	1 day		62.147777	-149.928888

CURRENTLY ASSIGNED TYPE 1, 2, 2IA CREWS AND MODULES IN ALASKA

▼ Req Status: Ferry, Filled, Pending, Tentative Release AND Inc Type: Fire - Wildfire AND Inc GACC Org Name: Alaska Interagency Coordination Center AND Filled Catalog Item Name: Crew, Type 1, Crew, Type 2, Crew, Type 2 IA, Module, Faller, Module, Fuel...

↕ Filled Catalog Item Name: Ascending order

Inc Name: MALASPINA

Assignment Name	Filled Catalog Item Name ↕	Res Prov State	Inc Number	Mob ETA	Inc Type	Req Number	Res GACC Org Unit Code	Res Prov Org Unit Code	(Current Cognos Date\Time) - Mob ETD	Demob ETD	Lat Decimal	Long Decimal
CREW - T2IA - DNR PUGET SOUND (WA-WAC)	Crew, Type 2 IA	WA	AK-MSS-901451		Fire - Wildfire	C-3	OR-NWC	WA-WAS			62.147777	-149.928888

2

Inc Name: MONTANA CREEK

Assignment Name	Filled Catalog Item Name ↕	Res Prov State	Inc Number	Mob ETA	Inc Type	Req Number	Res GACC Org Unit Code	Res Prov Org Unit Code	(Current Cognos Date\Time) - Mob ETD	Demob ETD	Lat Decimal	Long Decimal
CREW - T2 - UAF Nanooks Fire Crew (AK-LCSC)	Crew, Type 2	AK	AK-MSS-901429	Jul 4, 2019	Fire - Wildfire	C-4	AK-ACC	AK-DFS	7 days		62.122499	-149.986666
CREW - T2 - NW - NES - HIGHLANDS - DNR (WA-NEC)	Crew, Type 2	WA	AK-MSS-901429	Jul 10, 2019	Fire - Wildfire	C-2	OR-NWC	WA-NES	1 day		62.122499	-149.986666
CREW - T2IA - DNR RAINIER (WA-WAC)	Crew, Type 2 IA	WA	AK-MSS-901429	Jul 6, 2019	Fire - Wildfire	C-1	OR-NWC	WA-WAC	5 days		62.122499	-149.986666
CREW - T2IA - WHITE MOUNTAIN (AK-FASC)	Crew, Type 2 IA	AK	AK-MSS-901429	Jul 5, 2019	Fire - Wildfire	C-3	AK-ACC	AK-FAS	6 days		62.122499	-149.986666

4

Inc Name: NINETYEIGHT CREEK

Assignment Name	Filled Catalog Item Name ↕	Res Prov State	Inc Number	Mob ETA	Inc Type	Req Number	Res GACC Org Unit Code	Res Prov Org Unit Code	(Current Cognos Date\Time) - Mob ETD	Demob ETD	Lat Decimal	Long Decimal
CREW - T2 - 17005 - Patrick	Crew, Type 2	OR	AK-	Jul 3,	Fire -	C-4	OR-NWC	OR-ORS	8 days		64.595833	-146.204722

CURRENTLY ASSIGNED TYPE 1, 2, 2IA CREWS AND MODULES IN ALASKA

▼ Req Status: Ferry, Filled, Pending, Tentative Release AND Inc Type: Fire - Wildfire AND Inc GACC Org Name: Alaska Interagency Coordination Center AND Filled Catalog Item Name: Crew, Type 1, Crew, Type 2, Crew, Type 2 IA, Module, Faller, Module, Fuel...

↕ Filled Catalog Item Name: Ascending order

Inc Name: NINETYEIGHT CREEK												
Assignment Name	Filled Catalog Item Name ▲	Res Prov State	Inc Number	Mob ETA	Inc Type	Req Number	Res GACC Org Unit Code	Res Prov Org Unit Code	(Current Cognos Date\Time) - Mob ETD	Demob ETD	Lat Decimal	Long Decimal
Environmental Inc (OR-COC)			MID-000391	2019	Wildfire							
CREW - T2 - MINTO (AK-YTDC)	Crew, Type 2	AK	AK-MID-000391	Jun 28, 2019	Fire - Wildfire	C-5	AK-ACC	AK-TAD	13 days		64.595833	-146.204722
CREW - T2 - NW - Central Oregon #01 (OR-COC)	Crew, Type 2	OR	AK-MID-000391	Jul 3, 2019	Fire - Wildfire	C-6	OR-NWC	OR-DEF	8 days		64.595833	-146.204722
CREW - T2IA - BOISE NF CREW 8 (ID-BDC)	Crew, Type 2 IA	ID	AK-MID-000391	Jun 27, 2019	Fire - Wildfire	C-1	UT-GBC	ID-BOF	14 days		64.595833	-146.204722
CREW - T2IA - LASSEN CREW 9 (CA-SIFC)	Crew, Type 2 IA	CA	AK-MID-000391	Jul 1, 2019	Fire - Wildfire	C-3	CA-ONCC	CA-LNF	10 days		64.595833	-146.204722

5

Inc Name: RAINBOW 2												
Assignment Name	Filled Catalog Item Name ▲	Res Prov State	Inc Number	Mob ETA	Inc Type	Req Number	Res GACC Org Unit Code	Res Prov Org Unit Code	(Current Cognos Date\Time) - Mob ETD	Demob ETD	Lat Decimal	Long Decimal
MODULE - WILDLAND FIRE - GB - KINGS PEAK - T1 (UT-UBC)	Module, Wildland Fire, Type 1	UT	AK-DAS-912409	Jul 8, 2019	Fire - Wildfire	O-1	UT-GBC	UT-ASF	4 days		64.144721	-146.28111

1

Inc Name: SHOVEL CREEK												
------------------------	--	--	--	--	--	--	--	--	--	--	--	--

CURRENTLY ASSIGNED TYPE 1, 2, 2IA CREWS AND MODULES IN ALASKA

▼ Req Status: Ferry, Filled, Pending, Tentative Release AND Inc Type: Fire - Wildfire AND Inc GACC Org Name: Alaska Interagency Coordination Center AND Filled Catalog Item Name: Crew, Type 1, Crew, Type 2, Crew, Type 2 IA, Module, Faller, Module, Fuel...

↕ Filled Catalog Item Name: Ascending order

Inc Name: SHOVEL CREEK												
Assignment Name	Filled Catalog Item Name	Res Prov State	Inc Number	Mob ETA	Inc Type	Req Number	Res GACC Org Unit Code	Res Prov Org Unit Code	(Current Cognos Date\Time) - Mob ETD	Demob ETD	Lat Decimal	Long Decimal
CREW - T1 - AMERICAN RIVER IHC (CA-TNF) (CA-GVCC)	Crew, Type 1	CA	AK-FAS-911319	Jul 9, 2019	Fire - Wildfire	C-5024	CA-ONCC	CA-TNF	2 days		64.986666	-148.415277
CREW - T1 - BOISE IHC (ID-BDC)	Crew, Type 1	ID	AK-FAS-911319	Jun 28, 2019	Fire - Wildfire	C-5009	UT-GBC	ID-BOF	13 days		64.986666	-148.415277
CREW - T1 - Entiat IHC (WA-CWC)	Crew, Type 1	WA	AK-FAS-911319	Jul 7, 2019	Fire - Wildfire	C-5017	OR-NWC	WA-OWF	4 days		64.986666	-148.415277
CREW - T1 - Helena IHC (MT-HDC)	Crew, Type 1	MT	AK-FAS-911319	Jun 26, 2019	Fire - Wildfire	C-5004	MT-NRC	MT-HLF	15 days		64.986666	-148.415277
CREW - T1 - MENDOCINO IHC (CA-MNFC)	Crew, Type 1	CA	AK-FAS-911319	Jul 1, 2019	Fire - Wildfire	C-5012	CA-ONCC	CA-MNF	10 days		64.986666	-148.415277
CREW - T1 - Pioneer Peak IHC (AK-MSSC)	Crew, Type 1	AK	AK-FAS-911319	Jun 26, 2019	Fire - Wildfire	C-10	AK-ACC	AK-MSS	15 days		64.986666	-148.415277
CREW - T1 - Rogue River IHC (OR-RVC)	Crew, Type 1	OR	AK-FAS-911319	Jul 7, 2019	Fire - Wildfire	C-5018	OR-NWC	OR-RSF	4 days		64.986666	-148.415277
CREW - T1 - Salmon River IHC - Crew 4 (CA-YICC)	Crew, Type 1	CA	AK-FAS-911319	Jul 1, 2019	Fire - Wildfire	C-5011	CA-ONCC	CA-KNF	10 days		64.986666	-148.415277
CREW - T1 - WARM SPRINGS IHC (OR-WSC)	Crew, Type 1	OR	AK-FAS-911319	Jul 7, 2019	Fire - Wildfire	C-5021	OR-NWC	OR-WSA	4 days		64.986666	-148.415277
CREW - T2 - 17001 - Patrick Environmental Inc (WA-CWC)	Crew, Type 2	OR	AK-FAS-911319	Jul 3, 2019	Fire - Wildfire	C-5013	OR-NWC	OR-ORS	8 days		64.986666	-148.415277
CREW - T2 - 17003 - Patrick Environmental Inc (OR-COC)	Crew, Type 2	OR	AK-FAS-911319	Jul 3, 2019	Fire - Wildfire	C-5014	OR-NWC	OR-ORS	8 days		64.986666	-148.415277

CURRENTLY ASSIGNED TYPE 1, 2, 2IA CREWS AND MODULES IN ALASKA

▼ Req Status: Ferry, Filled, Pending, Tentative Release AND Inc Type: Fire - Wildfire AND Inc GACC Org Name: Alaska Interagency Coordination Center AND Filled Catalog Item Name: Crew, Type 1, Crew, Type 2, Crew, Type 2 IA, Module, Faller, Module, Fuel...


↕ Filled Catalog Item Name: Ascending order

Inc Name: SHOVEL CREEK												
Assignment Name	Filled Catalog Item Name	Res Prov State	Inc Number	Mob ETA	Inc Type	Req Number	Res GACC Org Unit Code	Res Prov Org Unit Code	(Current Cognos Date\Time) - Mob ETD	Demob ETD	Lat Decimal	Long Decimal
CREW - T2 - 17004 - Patrick Environmental Inc (OR-COC)	Crew, Type 2	OR	AK-FAS-911319	Jul 3, 2019	Fire - Wildfire	C-5015	OR-NWC	OR-ORS	8 days		64.986666	-148.415277
CREW - T2 - Fairbanks 1 (AK-FASC)	Crew, Type 2	AK	AK-FAS-911319	Jul 8, 2019	Fire - Wildfire	C-5023	AK-ACC	AK-FAS	3 days		64.986666	-148.415277
CREW - T2 - SOUTHWEST #1 (AK-MSSC)	Crew, Type 2	AK	AK-FAS-911319	Jun 25, 2019	Fire - Wildfire	C-11	AK-ACC	AK-SWS	16 days		64.986666	-148.415277
CREW - T2IA - BILLINGS CREW #1 (MT-BDC)	Crew, Type 2 IA	MT	AK-FAS-911319	Jun 26, 2019	Fire - Wildfire	C-5003	MT-NRC	MT-BID	15 days		64.986666	-148.415277
CREW - T2IA - ELK MT (CA-MNFC)	Crew, Type 2 IA	CA	AK-FAS-911319	Jul 9, 2019	Fire - Wildfire	C-5025	CA-ONCC	CA-MNF	2 days		64.986666	-148.415277
CREW - T2IA - NW - COLVILLE NF - MOB 1 (WA-NEC)	Crew, Type 2 IA	WA	AK-FAS-911319	Jul 7, 2019	Fire - Wildfire	C-5020	OR-NWC	WA-COF	4 days		64.986666	-148.415277
CREW - T2IA - PAYETTE REGULARS (ID-PAC)	Crew, Type 2 IA	ID	AK-FAS-911319	Jun 28, 2019	Fire - Wildfire	C-5008	UT-GBC	ID-PAF	13 days		64.986666	-148.415277
CREW - T2IA - SOUTHERN IDAHO INTERAGENCY (ID-SCC)	Crew, Type 2 IA	ID	AK-FAS-911319	Jun 28, 2019	Fire - Wildfire	C-5007	UT-GBC	ID-STF	13 days		64.986666	-148.415277


CURRENTLY ASSIGNED TYPE 1, 2, 2IA CREWS AND MODULES IN ALASKA

 Req Status: Ferry, Filled, Pending, Tentative Release AND Inc Type: Fire - Wildfire AND Inc GACC Org Name: Alaska Interagency Coordination Center AND Filled Catalog Item Name: Crew, Type 1, Crew, Type 2, Crew, Type 2 IA, Module, Faller, Module, Fuel...

 Filled Catalog Item Name: Ascending order

Inc Name: SHOVEL CREEK												
Assignment Name	Filled Catalog Item Name 	Res Prov State	Inc Number	Mob ETA	Inc Type	Req Number	Res GACC Org Unit Code	Res Prov Org Unit Code	(Current Cognos Date\Time) - Mob ETD	Demob ETD	Lat Decimal	Long Decimal
CREW - T2IA - SRV #14 (OR-VAC)	Crew, Type 2 IA	OR	AK-FAS-911319	Jul 7, 2019	Fire - Wildfire	C-5019	OR-NWC	OR-VAD	4 days		64.986666	-148.415277
MODULE - SUPPRESSION - Norton Sound (AK-GADC)	Module, Suppression	AK	AK-FAS-911319	Jun 29, 2019	Fire - Wildfire	O-5060	AK-ACC	AK-GAD	12 days		64.986666	-148.415277

21

Inc Name: SWAN LAKE												
Assignment Name	Filled Catalog Item Name 	Res Prov State	Inc Number	Mob ETA	Inc Type	Req Number	Res GACC Org Unit Code	Res Prov Org Unit Code	(Current Cognos Date\Time) - Mob ETD	Demob ETD	Lat Decimal	Long Decimal
CREW - T1 - FLATHEAD IHC (MT-FDC)	Crew, Type 1	MT	AK-KKS-903181		Fire - Wildfire	C-24	MT-NRC	MT-FNF			60.630554	-150.437777
	Crew, Type 1		AK-KKS-903181		Fire - Wildfire	C-25					60.630554	-150.437777
CREW - T2 - YUKON (AK-KIDC)	Crew, Type 2	AK	AK-KKS-903181	Jun 16, 2019	Fire - Wildfire	C-4	AK-ACC	AK-KKS	25 days		60.630554	-150.437777
CREW - T1 - Lolo IHC (MT-MDC)	Crew, Type 2 IA	MT	AK-KKS-903181	Jul 4, 2019	Fire - Wildfire	C-23	MT-NRC	MT-LNF	7 days		60.630554	-150.437777
CREW - T2IA - Bitterroot Regulars - Mob #1 (MT-BRC)	Crew, Type 2 IA	MT	AK-KKS-903181	Jul 4, 2019	Fire - Wildfire	C-19	MT-NRC	MT-BRF	7 days		60.630554	-150.437777
CREW - T2IA - DILLON INTERAGENCY - CREW #1 - Mob #1 (MT-DDC)	Crew, Type 2 IA	MT	AK-KKS-903181	Jul 4, 2019	Fire - Wildfire	C-20	MT-NRC	MT-BDF	7 days		60.630554	-150.437777

CURRENTLY ASSIGNED TYPE 1, 2, 2IA CREWS AND MODULES IN ALASKA

📌 Req Status: Ferry, Filled, Pending, Tentative Release AND Inc Type: Fire - Wildfire AND Inc GACC Org Name: Alaska Interagency Coordination Center AND Filled Catalog Item Name: Crew, Type 1, Crew, Type 2, Crew, Type 2 IA, Module, Faller, Module, Fuel...

↕ Filled Catalog Item Name: Ascending order

Inc Name: SWAN LAKE												
Assignment Name	Filled Catalog Item Name	Res Prov State	Inc Number	Mob ETA	Inc Type	Req Number	Res GACC Org Unit Code	Res Prov Org Unit Code	(Current Cognos Date\Time) - Mob ETD	Demob ETD	Lat Decimal	Long Decimal
CREW - T2IA - FLATHEAD INTERAGENCY CREW #1 (MT-KIC)	Crew, Type 2 IA	MT	AK-KKS-903181	Jul 4, 2019	Fire - Wildfire	C-22	MT-NRC	MT-FNF	7 days		60.630554	-150.437777
CREW - T2IA - Grangeville Interagency Crew #1 (ID-GVC)	Crew, Type 2 IA	ID	AK-KKS-903181		Fire - Wildfire	C-28	MT-NRC	ID-NCF			60.630554	-150.437777
CREW - T2IA - Helena Interagency Crew (MT-HDC)	Crew, Type 2 IA	MT	AK-KKS-903181	Jul 4, 2019	Fire - Wildfire	C-21	MT-NRC	MT-HLF	7 days		60.630554	-150.437777
CREW - T2IA - KOOTENAI #1 - Mob1 (MT-KDC)	Crew, Type 2 IA	MT	AK-KKS-903181		Fire - Wildfire	C-26	MT-NRC	MT-KNF			60.630554	-150.437777
	Crew, Type 2 IA		AK-KKS-903181		Fire - Wildfire	C-27					60.630554	-150.437777
MODULE - WILDLAND FIRE - GB - FLAMING GORGE - T1 (UT-UBC)	Module, Wildland Fire, Type 1	UT	AK-KKS-903181	Jun 26, 2019	Fire - Wildfire	O-154	UT-GBC	UT-ASF	16 days		60.630554	-150.437777
MODULE - WILDLAND FIRE T2 - COFMS Snow Creek WFM (OR-COC)	Module, Wildland Fire, Type 2	OR	AK-KKS-903181	Jul 7, 2019	Fire - Wildfire	O-253	OR-NWC	OR-DEF	4 days		60.630554	-150.437777


11

Inc Name: TANANA RIVER												
Assignment Name	Filled Catalog Item Name	Res Prov State	Inc Number	Mob ETA	Inc Type	Req Number	Res GACC Org Unit Code	Res Prov Org Unit Code	(Current Cognos Date\Time) - Mob ETD	Demob ETD	Lat Decimal	Long Decimal
CREW - T2IA - Klamath Crew 14 (CA-YICC)	Crew, Type 2 IA	CA	AK-FAS-911459	Jul 10, 2019	Fire - Wildfire	C-1	CA-ONCC	CA-KNF	1 day		64.867499	-149.748055

1

CURRENTLY ASSIGNED TYPE 1, 2, 2IA CREWS AND MODULES IN ALASKA

 Req Status: Ferry, Filled, Pending, Tentative Release AND Inc Type: Fire - Wildfire AND Inc GACC Org Name: Alaska Interagency Coordination Center AND Filled Catalog Item Name: Crew, Type 1, Crew, Type 2, Crew, Type 2 IA, Module, Faller, Module, Fuel...

 Filled Catalog Item Name: Ascending order

Inc Name: TULSONA CREEK

Assignment Name	Filled Catalog Item Name	Res Prov State	Inc Number	Mob ETA	Inc Type	Req Number	Res GACC Org Unit Code	Res Prov Org Unit Code	(Current Cognos Date\Time) - Mob ETD	Demob ETD	Lat Decimal	Long Decimal
CREW - T2IA - GANNETT GLACIER (AK-MSSC)	Crew, Type 2 IA	AK	AK-CRS-914436	Jul 7, 2019	Fire - Wildfire	C-1	AK-ACC	AK-MSS	4 days		62.429999	-145.06

1

Inc Name: YUKON CHARLEY

Assignment Name	Filled Catalog Item Name	Res Prov State	Inc Number	Mob ETA	Inc Type	Req Number	Res GACC Org Unit Code	Res Prov Org Unit Code	(Current Cognos Date\Time) - Mob ETD	Demob ETD	Lat Decimal	Long Decimal
MODULE - WILDLAND FIRE - RM - BLACK HILLS - T1 (SD-GPC)	Module, Wildland Fire, Type 1	SD	AK-UYD-000217	Jul 5, 2019	Fire - Wildfire	O-2	CO-RMC	SD-WCP	7 days		65.325277	-142.554444

1

75

Alaska Interagency Coordination Center
Situation Report
Friday - 07/12/2019

Wildland Fires	New	Out	Active	Merged	YTD Fires	YTD Acres
Alaska Fire Service (AFS)	5	0	75	1	161	900,386.4
GAD (Galena Zone)	1	0	22	1	51	111,312.3
MID (Military)	0	0	6	0	43	45,696.4
TAD (Tanana Zone)	2	0	19	0	26	192,839.7
UYD (Upper Yukon Zone)	2	0	28	0	41	550,538.0
State of Alaska (DOF)	22	3	82	0	264	592,681.7
CRS (Copper River)	1	0	5	0	13	270.0
DAS (Delta)	0	0	3	0	14	9,231.8
FAS (Fairbanks)	1	0	10	0	33	34,267.8
KKS (Kenai)	2	1	8	0	49	100,212.4
MSS (AnchorageMatSu Area)	2	2	6	0	62	527.9
SWS (Southwest)	16	0	46	0	78	405,306.3
TAS (Tok)	0	0	4	0	15	42,865.5
Forest Service (USFS)	0	0	4	0	23	6.9
CGF (Chugach)	0	0	1	0	4	0.8
TNF (Tongass)	0	0	3	0	19	6.1
Statewide Totals	27	3	161	1	448	1,493,075.0

Active Wildfires:

Protection Summary:	CRI	FUL	MOD	LIM	NoEntry	TOTAL
AFS Protection:	2	10	11	53	0	76
DOF Protection:	12	23	9	36	0	80
USFS Protection:	1	2	1	0	0	4
Protection Totals:	15	35	21	89	0	160

Active Fires Status Summary

	Staffed		Unstaffed	
	Contained (S/C)	Uncontained (S/U)	Contained (U/C)	Uncontained (U/U)
AFS Protection:	0	14	6	55
DOF Protection:	0	19	13	49
USFS Protection:	0	0	3	0
Status Totals:	0	33	22	104

Active Fires Acreage Summary

	Acres	Acreage Change
26 New	7,730.8	
29 Staffed	669,618.1	71,305.2
106 Monitor	807,581.3	291,177.8
2 Out	0.6	0.1
2 Prescribed	13,615.0	2,759.0
165 Fires	Total Acres: 1,498,545.8	

Prescribed Fires

	YTD Fires	YTD Acres	New	Active	Out Yesterday
Military	2	15,165.0	0	1	0
State of Alaska	1	4.0	0	1	0
Fuels Management Totals:	3	15,169.0	0	2	0

Cause Summary For All Fires (Includes Merged Fires But Not Prescribed Fires)

No Cause Entered: 12	6,640.2 Acres
Human: 208	35,624.9 Acres
Lightning: 228	1,450,809.9 Acres
Total: 448	1,493,075.0 Acres

Daily Report From: 07/11

20.0 Acreage On 07/11

ME0L Lat: **59 23.7393** Status: **U/U** Acres: **20.0** Option: **Full**
904518 Lon: **154 16.9232** Start Date: **07/11** Area: **SWS**
PNME0L Owner: **State** Unit: **AKAKS-Alaska-Other**
518 Name: **Venturi Lake** Cause: **Lightning**

The fire was reported by a commercial aircraft as 20 acres SW of Iliamna. The fire plotted in Full protection. Due to weather and limited flight hours resources did not respond.

Daily Report From: 07/11

1,000.0 Acreage On 07/11

ME0K Lat: **61 05.3560** Status: **U/U** Acres: **1,000.0** Option: **Limited**
904517 Lon: **156 16.8900** Start Date: **07/11** Area: **SWS**
PNME0K Owner: **State** Unit: **AKAKS-Alaska-Other**
517 Name: **Door Creek** Cause: **Lightning**

The fire was detected by VIIRS, 222ME responded and reported the fire as 1000 acres in black spruce, with rank 4 fire behavior was observed.

Daily Report From: 07/11

48.0 Acreage On 07/11

ME0H Lat: **60 14.0520** Status: **U/U** Acres: **48.0** Option: **Limited**
904516 Lon: **156 31.0480** Start Date: **07/11** Area: **SWS**
PNME0H Owner: **State** Unit: **AKAKS-Alaska-Other**
516 Name: **Ethel Creek** Cause: **Lightning**

The fire was reported by N222ME as 48 acres, 100% active in tundra. Rank 4 fire behavior was observed.

Daily Report From: 07/11

350.0 Acreage On 07/11

ME0G Lat: **60 48.8590** Status: **U/U** Acres: **350.0** Option: **Limited**
904515 Lon: **157 24.2030** Start Date: **07/11** Area: **SWS**
PNME0G Owner: **State** Unit: **AKAKS-Alaska-Other**
515 Name: **Taylor Mountains** Cause: **Lightning**

The fire was detected by multiple VIIRS spots. N222ME flew the fire and reported 350 acres, 100% active in black spruce. Rank 4 fire behavior was observed. Values at risk were assessed, with no immediate threats.

Daily Report From: 07/11

60.0 Acreage On 07/11

ME0F Lat: **61 00.7000** Status: **U/U** Acres: **60.0** Option: **Limited**
904514 Lon: **157 24.5000** Start Date: **07/11** Area: **SWS**
PNME0F Owner: **State** Unit: **AKAKS-Alaska-Other**
514 Name: **Spike Mountain** Cause: **Lightning**

The fire was reported by N222ME as 60 acres, 100% active in black spruce. The fire was receiving southwest winds at 10 mph.

Daily Report From: 07/11

600.0 Acreage On 07/11

ME0B Lat: **61 14.1820** Status: **U/U** Acres: **600.0** Option: **Limited**
904513 Lon: **156 52.3510** Start Date: **07/11** Area: **SWS**
PNME0B Owner: **State** Unit: **AKAKS-Alaska-Other**
513 Name: **Little Titnuk** Cause: **Lightning**

The fire was detected by multiple VIIRS spots. N222ME flew the fire and reported the fire was 600 acres, 100% active, burning in black spruce and tundra. Rank 4 fire behavior was observed.

Daily Report From: 07/11

2.0 Acreage On 07/11

ME0C Lat: **64 56.7617** Status: **S/U** Acres: **2.0** Option: **Full**
9325212 Lon: **157 59.2017** Personnel: **8** Start Date: **07/11** Area: **GAD**
 Owner: **ANCSA** Unit: **AKDYN-Doyon, Limited**
512 Name: **Woodyard** Cause: **Lightning**

Fire was reported at 1742 today by aerial surveillance aircraft, N864SF. The fire was 2 acres, 100% active, backing torching, running and spotting. It was burning to the southwest at 3-5 chains per hour. 1 load of smokejumpers, 1 medium helicopter, 1 light helicopter, 4 firebosses, and air attack worked on the fire. At 2330 IC reported that they were able to knock down the northeast corner which was the most active and held the fire to 2.5 acres. The fire is responding well to water applications. Tonight smokejumpers will secure a camp spot, helispot, and get hose around the fire. They will place a request in the morning for air attack, 2 firebosses, medium helicopter, and light helicopter to return when they come on duty.

Daily Report From: 07/11

25.0 Acreage On 07/11

ME0A Lat: **61 25.5570** Status: **U/U** Acres: **25.0** Option: **Modified**
904511 Lon: **158 07.5910** Start Date: **07/11** Area: **SWS**
PNME0A Owner: **State** Unit: **AKAKS-Alaska-Other**
511 Name: **Holokik Mountain** Cause: **Lightning**

The fire was detected by multiple VIIRS spots. N222ME flew the fire and reported the fire as 25 acres burning in black spruce and tundra. Rank 2-3 fire behavior was observed.

Daily Report From: 07/11

325.0 Acreage On 07/11

MEZ9 Lat: **61 07.9770** Status: **U/U** Acres: **325.0** Option: **Limited**
904510 Lon: **158 25.5910** Start Date: **07/11** Area: **SWS**
PNMEZ9 Owner: **State** Unit: **AKAKS-Alaska-Other**
510 Name: **Holokuk River** Cause: **Lightning**

The fire was detected by N222ME who reported the fire was 325 acres, burning in black spruce. Rank 2-3 fire behavior was observed. No values were identified.

Daily Report From: 07/11

35.0 Acreage On 07/11

MEZ7 Lat: **61 13.0000** Status: **U/U** Acres: **35.0** Option: **Limited**
904509 Lon: **159 40.0000** Start Date: **07/11** Area: **SWS**
PNMEZ7 Owner: **BLM** Unit: **AKADD-Anchorage Field Office**
509 Name: **Discovery Creek** Cause: **Lightning**

The fire was reported by Kenai Flight Service in the Aniak vicinity. 222ME flew the reported area and found a 35 acre fire, 100% active, burning in tundra and black spruce. Rank 2-3 fire behavior was observed.

Daily Report From: 07/11

1,200.0 Acreage On 07/11

MEZ2 Lat: **64 13.6780** Status: **S/U** Acres: **1,200.0** Option: **Full**
911508 Lon: **149 22.1260** Personnel: **31** Start Date: **07/11** Area: **FAS**
PNMEZ2 Owner: **Private** Unit: **AKPRI-Private**
508 Name: **Kobe** Cause: **Undetermined**

Private citizen reported a fire in the Kobe Ag area. Forestry engines and local VFD's responded. Air Attack was requested due to the amount of smoke in the area as resources were unable to give an accurate size up or to determine resources or structures threatened. 5035E flew the fire and reported fire to be 2.3 miles long by 1/2 mile wide (approximately 750 acres) burning in black spruce, white spruce and hardwoods, rank 5. Fire was 100% active, with crowning and spotting 1/4 to 1/2 mile. Multiple primary residences threatened. The IC made the decision to pull all resources off the fire line to assess the situation for safety purposes due to strong winds and low visibility. Alaska State Troopers were requested to help with evacuation notices. VFD's from Tri Valley and Nenana were on scene to assist with suppression efforts. A late evening storm cell moved over the fire with moderate precipitation. Sawtooth IHC and Warm Springs IHC were mobilized to the fire, and White Mountain and Dalton IHC will arrive tomorrow, with four additional type 2 crew orders pending. Plans for tomorrow are to reevaluate the situation and come up with a suppression goal.

Daily Report From: 07/11

60.0 Acreage On 07/11

MEZ0 Lat: **61 47.0090** Status: **U/U** Acres: **60.0** Option: **Modified**
904507 Lon: **159 13.5410** Start Date: **07/11** Area: **SWS**
PNMEZ0 Owner: **State** Unit: **AKAKS-Alaska-Other**
507 Name: **Molybdenum Mountains** Cause: **Lightning**

The fire was reported by reported by residents of a local mine. The fire was flown by N222ME who reported a 60 acre fire burning in black spruce and tundra. The fire was 90% active. No values at risk were identified.

Daily Report From: 07/11

600.0 Acreage On 07/11

MEY7 Lat: **61 44.2900** Status: **U/U** Acres: **600.0** Option: **Modified**
904506 Lon: **158 41.1600** Start Date: **07/11** Area: **SWS**
PNMEY7 Owner: **BLM** Unit: **AKADD-Anchorage Field Office**
506 Name: **Horn Foothills** Cause: **Lightning**

The fire was discovered due to multiple heat signatures. It was flown by 222ME who reported it to be 600 acres, 100% active in black spruce, tundra, and brush. The fire was running, rank 4, on an east aspect. No values at risk.

Daily Report From: 07/11

20.0 Acreage On 07/11

ME0M Lat: **62 06.7033** Status: **U/U** Acres: **20.0** Option: **Full**
904504 Lon: **156 15.4283** Start Date: **07/11** Area: **SWS**
PNME0M Owner: **State** Unit: **AKAKS-Alaska-Other**
504 Name: **West Devils Elbow** Cause: **Lightning**

The fire was reported by Forestry personnel working cabin protection at a fire across the river. The fire was flown by B-4 who reported it to be 20 acres and smoldering. Due to higher priority fires and limited resources no action was taken.

Daily Report From: 07/11

0.1 Acreage On 07/11

901503 Lat: **61 38.8320** Status: **U/C** Acres: **0.1** Option: **Critical**
Lon: **149 06.9850** Start Date: **07/11** Area: **MSS**
Owner: **State** Unit: **AKAKS-Alaska-Other**
503 Name: **Farm Loop** Cause: **Human**

Fire reported by Matcom, on arrival 3 x 3 spot in grass, no activity. Contained and controlled.

Daily Report From: 07/11

0.1 Acreage On 07/11

ME0Q Lat: **61 43.7300** Status: **Out 07/11** Acres: **0.1** Option: **Full**
901502 Lon: **150 56.4200** Start Date: **07/11** Area: **MSS**
PNME0Q Owner: **State** Unit: **AKAKS-Alaska-Other**
502 Name: **Clear Creek** Cause: **Lightning**

The fire was reported by a private pilot in the Clear Creek area. 117AM responded and found a .1 acre fire that was smoldering in mix hardwoods. The crew of 117AM extinguished the fire, gridded the area and called the fire out. The fire cause was determined to be lighting.

Daily Report From: 07/11

5.0 Acreage On 07/11

MEW5 Lat: **61 32.3100** Status: **U/U** Acres: **5.0** Option: **Full**
904501 Lon: **156 59.1500** Start Date: **07/11** Area: **SWS**
PNMEW5 Owner: **ANCSA** Unit: **AKVLN-Kuskokwim Corporation**
501 Name: **Beaver House Hill** Cause: **Lightning**

The fire was discovered by A/A 2AL who reported it to be 5 acres, burning in black spruce. The fire is surrounded by multiple lakes. No structures immediately threatened.

Daily Report From: 07/11

0.1 Acreage On 07/11

MEW4 Lat: **59 47.6450** Status: **U/C** Acres: **0.1** Option: **Critical**
903500 Lon: **151 43.8567** Start Date: **07/11** Area: **KKS**
 Owner: **State** Unit: **AKAKS-Alaska-Other**
500 Name: **Chakok RD** Cause: **Human**

At 1535, AST reported a tree on a powerline with a 14-foot by 14-foot area of wildland involvement. VFD and Forestry responded. Personnel staged while HEA deenergized the powerline. Upon arrival, a 14-foot by 14-foot area of cattails was burned. The fire was contained and controlled at 1607. Fire was placed in monitor status.

Daily Report From: 07/11

30.0 Acreage On 07/11

MEU5 Lat: **61 44.2400** Status: **U/U** Acres: **30.0** Option: **Modified**
904499 Lon: **157 22.1800** Start Date: **07/11** Area: **SWS**
PNMEU5 Owner: **ANCSA** Unit: **AKCAN-Calista Corporation**
499 Name: **Barometer Foothills** Cause: **Lightning**

The fire was reported by the IC of Fire 487 and 491. The fire is 30 acres burning approximately 1 mile to the southwest of fires 487 and 491.

Daily Report From: 07/11

0.1 Acreage On 07/11

MET3 Lat: **65 12.0233** Status: **U/U** Acres: **0.1** Option: **Full**
 Lon: **151 46.3017** Start Date: **07/11** Area: **TAD**
 Owner: **ANCSA** Unit: **AKVLN-Tozitna, Limited**
498 Name: **Twelvemile** Cause: **Lightning**

Fire reported by multiple residents of Tanana. N309VS was in the area, and diverted to investigate the report. No fire was found due to extremely poor visibility. N309VS reported zero visibility multiple times as it surveilled the area. Due to the poor visibility, further resources en route to the report had to be cancelled. Later, citizens from Tanana reported that they had accessed the fire via boat and were in the process of suppressing it. Further details will be reported as information is gathered.

Daily Report From: 07/11

0.1 Acreage On 07/11

MET1 Lat: **64 15.1617** Status: **U/U** Acres: **0.1** Option: **Limited**
 Lon: **141 55.5417** Start Date: **07/11** Area: **UYD**
 Owner: **State** Unit: **AKAKS-Alaska-Other**
497 Name: **Wilson Creek** Cause: **Lightning**

Fire reported originally by public and relayed to Upper Yukon - Tanana Dispatch via Tok Dispatch. Fire details are unknown. Fire is located in a Limited management area.

Daily Report From: 07/11

3,000.0 Acreage On 07/11

MEU8 Lat: **62 07.5030** Status: **S/U** Acres: **3,000.0** Option: **Limited**
904496 Lon: **156 07.6660** Personnel: **2** Start Date: **07/11** Area: **SWS**
PNMEU8 Owner: **State** Unit: **AKAKS-Alaska-Other**
496 Name: **Devil's Elbow** Cause: **Lightning**

The fire was discovered due to multiple heat signatures. It was flown by 222ME who reported upwards of 2000 acres, ¾ of a mile from a cabin. Fire bosses and Tankers were requested but unable to respond due to visibility conditions and higher priority fires. H-374PA responded from McGrath as well as B-4 from Palmer. Upon arriving on scene personnel reported the fire to be 3000 acres, with isolated torching and spotting. Personnel started structure protection on the cabins and plan to complete it during the morning of 7/12.

Daily Report From: 07/11

50.0 Acreage On 07/11

MES2 Lat: **61 20.7630** Status: **U/U** Acres: **50.0** Option: **Limited**
904495 Lon: **157 07.1280** Start Date: **07/11** Area: **SWS**
PNMES2 Owner: **State** Unit: **AKAKS-Alaska-Other**
495 Name: **Titnuk Creek** Cause: **Lightning**

The fire was discovered by 222ME who reported it to be 50 acres, 10 percent active, smoldering and creeping. It was rank 1, burning in black spruce and tundra on a flat aspect.

Daily Report From: 07/11

0.1 Acreage On 07/11

MER2 Lat: **64 19.8000** Status: **U/U** Acres: **0.1** Option: **Limited**
 Lon: **154 23.9767** Start Date: **07/11** Area: **TAD**
 Owner: **BLM** Unit: **AKCYD-Central Yukon Field Office**
494 Name: **Lost River** Cause: **Lightning**

Detected by VIIRS satellite imaging. Fire plots in a Limited management area. Fire reconnaissance will be conducted as resource availability allows.

Daily Report From: 07/11

300.0 Acreage On 07/11

MEP9 Lat: **66 26.4650** Status: **S/U** Acres: **300.0** Option: **Full**
 Lon: **147 10.7050** Personnel: **8** Start Date: **07/11** Area: **UYD**
 Owner: **ANCSA** Unit: **AKDYN-Doyon, Limited**
493 Name: **Tony Slough** Cause: **Lightning**

Incident was discovered by VIIRS heat signatures. One load of smokejumpers responded to the area and reported the fire to be approximately 300 acres with 30% active perimeter. Fire behavior was isolated torching with creeping and smoldering with moderate rates of spread. Fuels are a mix of spruce, tundra, and grasses. The smokejumpers were able to scout the incident from the air, identify structures in the area, and deploy two smokejumpers to a structure one-half mile away from the fire. The remaining smokejumpers were able to land at Beaver and begin to assess structures there.

Daily Report From: 07/11

0.1 Acreage Change Since 07/10

903492 Lat: **60 30.8617** Status: **U/C** Acres: **0.2** Option: **Critical**
 Lon: **151 08.4067** Start Date: **07/11** Area: **KKS**
 Owner: **Private** Unit: **AKPRI-Private**
492 Name: **Gary Ave** Cause: **Human**

At 0025, AST reported a 25-foot by 25-foot brush fire with a vehicle involved. Forestry and Central Emergency Services responded. Upon arrival, a vehicle fire that spread to the surrounding grass and dead and downed trees. The vehicle was extinguished and towed away. The fire was contained at 0132, controlled at 0236.

At 1420, the fire was checked again and one area with heat was found in the duff layer. It was extinguished.

Daily Report From: 07/11 **Part of Chalkyitsik Complex** No Acreage Change Since 07/10
MC57 Lat: 66 32.2932 Status: U/U Acres: 16,513.0 Option: Limited
Lon: 141 40.5960 Start Date: 07/02 Area: UYD
Owner: BLM Unit: AKEID-Eastern Interior Field Office
424 Name: Tettjajik Creek Cause: Lightning

This incident is currently unstaffed. Command of the incident will be transferred to Alaska Type 2 team 7/12 @ 0700.

Daily Report From: 07/11 **Part of Chalkyitsik Complex** No Acreage Change Since 07/10
MCS7 Lat: 66 29.3700 Status: S/U Acres: 53,684.9 Option: Modified
932407 Lon: 143 34.1750 Personnel: 9 Start Date: 06/29 Area: UYD
Owner: ANCSA Unit: AKDYN-Doyon, Limited
407 Name: Bearnose Hill Cause: Lightning

Resources continued to locate, assess, and prepare structures. Command of this incident will transition to Alaska Type 2 team on 7/12 @ 0700.

Daily Report From: 07/11 **Part of Chalkyitsik Complex** No Acreage Change Since 07/10
MBZ6 Lat: 66 18.5917 Status: U/U Acres: 26,848.0 Option: Limited
931348 Lon: 144 03.1983 Start Date: 06/22 Area: UYD
Owner: State Unit: AKAKS-Alaska-Other
348 Name: Tractor Trail 2 Cause: Lightning

This incident is currently unstaffed. Command of the incident will be transferred to Alaska Type 2 team 7/12 @ 0700.

Daily Report From: 07/11

No Acreage Change Since 07/10

MEM5 Lat: **61 45.0300** Status: S/U Acres: **5.5** Option: **Modified**
904491 Lon: **157 22.8800** Personnel: **8** Start Date: **07/10** Area: **SWS**
PNMEM5 Owner: **ANCSA** Unit: **AKCAN-Calista Corporation**
491 Name: **Barometer Mountain** Cause: **Lightning**

Smokejumpers from Fires 487 and 491 worked the fires jointly throughout most of the day with assistance from AA 2AL, FB-208/209 and FB-211/214. Due to persistent winds and dry conditions, they were unable to contain the fire. Objectives were reassessed transitioned from direct attack to point protection focused on the village of Red Devil. All smokejumpers were shuttled off the fire and into Red Devil. A short squad was mobilized into Red Devil to help implement structure protection.

Daily Report From: 07/11

No Acreage Change Since 07/10

MEL8 Lat: **61 45.2700** Status: S/U Acres: **5.0** Option: **Modified**
904487 Lon: **157 22.1833** Personnel: **13** Start Date: **07/10** Area: **SWS**
PNMEL8 Owner: **ANCSA** Unit: **AKCAN-Calista Corporation**
487 Name: **McCally Creek** Cause: **Lightning**

Smokejumpers from Fires 487 and 491 worked the fires jointly throughout most of the day with assistance from AA 2AL, FB-208/209 and FB-211/214. Due to persistent winds and dry conditions, they were unable to contain the fire. Objectives were reassessed transitioned from direct attack to point protection focused on the village of Red Devil. All smokejumpers were shuttled off the fire and into Red Devil. A short squad was mobilized into Red Devil to help implement structure protection.

Daily Report From: 07/11

1,850.0 Acreage Change Since 07/10

MEL1 Lat: **65 37.4667** Status: S/U Acres: **2,000.0** Option: **Limited**
Lon: **150 01.9983** Personnel: **17** Start Date: **07/10** Area: **TAD**
Owner: **BLM** Unit: **AKCYD-Central Yukon Field Office**
485 Name: **Grouse Creek** Cause: **Lightning**

Spotting of 1/4 mile observed. Initially deployed smokejumpers to several cabin sites but moved all resources into Rampart. Worked on assessing community of Rampart for prep work. Setting up logistics within the community. Planning to boat resources in from Yukon Crossing but will fly in as opportunities allow. Type 3 team will be in place within 48 hours as well as a type 1 crew with additional resources to follow. Community and infrastructure of Rampart is threatened as well as numerous allotments and cabins.

Daily Report From: 07/11

22.0 Acreage Change Since 07/10

MEK8 Lat: **63 27.7717** Status: S/U Acres: **82.0** Option: **Full**
913483 Lon: **143 10.2483** Personnel: **10** Start Date: **07/10** Area: **TAS**
Owner: **ANCSA** Unit: **AKVLN-Tanacross, Incorporated**
483 Name: **Wolf Lake** Cause: **Undetermined**

Fire currently reported at 82 acres, 90% hoselay in on perimeter, alot of jack straw work to be done, will get helispot cut in tommorrow, possibly by noon. Put in first order for 3 day supply for crew arriving to relieve jumpers.

Daily Report From: 07/11

No Acreage Change Since 07/10

MEG5 Lat: **61 14.9600** Status: S/U Acres: **200.0** Option: **Full**
904474 Lon: **155 45.4500** Personnel: **8** Start Date: **07/10** Area: **SWS**
PNMEG5 Owner: **ANCSA** Unit: **AKCAN-Calista Corporation**
474 Name: **Tundra Lake** Cause: **Lightning**

The fire was reported to have grown to approximately 200 acres, burning to the North. Fire personnel pulled all hose from the right flank back into camp and removed pumps to prepare to move to structure protection tomorrow morning when the helicopter is available to bump them over.

Daily Report From: 07/11

0.1 Acreage On 07/11

MEB0 Lat: **66 26.7517** Status: S/U Acres: **0.1** Option: **Limited**
Lon: **143 05.9900** Start Date: **07/09** Area: **UYD**
Owner: **USFWS** Unit: **AKYFR-Yukon Flats National Wildlife Refuge**
466 Name: **Chalkyitsik Complex** Cause: **Lightning**

Daily Report From: 07/11

No Acreage Change Since 07/10

MD9R Lat: **63 13.6166** Status: S/U Acres: **300.0** Option: **Modified**
904464 Lon: **154 52.4333** Personnel: **23** Start Date: **07/09** Area: **SWS**
PNMD9R Owner: **State** Unit: **AKAKS-Alaska-Other**
464 Name: **Hidden Creek** Cause: **Undetermined**

Fire personnel worked on structure protection objectives, and continued to prep the main structure at the Nixon Fork Mine today. Supplies were shuttled from the fire to the staging area, and an AR flight was completed.

Daily Report From: 07/11

No Acreage Change Since 07/10

MD8S Lat: **61 48.8800** Status: S/U Acres: **195.0** Option: **Full**
914461 Lon: **145 33.0400** Personnel: **89** Start Date: **07/08** Area: **CRS**
PNMD8S Owner: **ANCSA** Unit: **AKAHN-Ahtna, Incorporated**
461 Name: **Klutina River** Cause: **Human**

The fire behavior was reported as moderate with isolated torching and moderate spread. Dry lightning was received over the fire. Type 1 helicopter 2CK conducted water drops. The Bitterroot IHC and Lewis and Clark Regulars crews were shuttled to the fire by jetboats.

Daily Report From: 07/11

No Acreage Change Since 07/10

MD72 Lat: **64 52.0617** Status: S/U Acres: **3.6** Option: **Full**
911459 Lon: **149 44.8967** Personnel: **23** Start Date: **07/08** Area: **FAS**
PNMD72 Owner: **State** Unit: **AKAKS-Alaska-Other**
459 Name: **Tanana River** Cause: **Undetermined**

Fire behavior today was moderate. Smoldering hot spots in the interior. No flare ups today. Crew is doing saw work and the sprinkler kits have cooled down the interior significantly. The plan for tomorrow is to complete saw work and remove hazard trees in the fire area. The crews will continue to grid until no heat is found. Demobilization is planned for Sunday pending fire behavior and cold trailing.

Daily Report From: 07/11

No Acreage Change Since 07/10

MD63 Lat: **63 27.1383** Status: S/U Acres: **2.6** Option: **Full**
913455 Lon: **143 19.5500** Personnel: **14** Start Date: **07/08** Area: **TAS**
Owner: **BIA** Unit: **AKAKA-Native Allotments**
455 Name: **Fish Lake** Cause: **Lightning**

Mop-up work, some smokes interior prepped crew for move to fire 913483 possibly tomorrow. Fire controlled @ 1500.

Daily Report From: 07/11

No Acreage Change Since 07/10

MD44 Lat: **62 08.8667** Status: S/U Acres: **85.0** Option: **Critical**
901451 Lon: **149 55.7333** Personnel: **72** Start Date: **07/07** Area: **MSS**
PNMD44 Owner: **Private** Unit: **AKPRI-Private**
451 Name: **Malaspina** Cause: **Undetermined**

Minimal fire behavior is present. Potential for fire behavior or spread has been moderated by a cooler marine airmass. Crews will continue to mop up and secure the perimeter of the fire.

Daily Report From: 07/11

No Acreage Change Since 07/10

MDT9 Lat: **62 25.8000** Status: S/U Acres: **25.0** Option: **Modified**
914436 Lon: **145 03.6000** Personnel: **22** Start Date: **07/05** Area: **CRS**
PNMDT9 Owner: **ANCSA** Unit: **AKAHN-Ahtna, Incorporated**
436 Name: **Tulsona Creek** Cause: **Lightning**

Fire behavior is minimal with smoldering and creeping. The fire is now 25 percent contained. The Gannet squad continued with mop up operations until midday when they were replaced with the Type 2 IA ODF crew. ODF resumed mop up and will be conducting gridding operations on 7/12.

Daily Report From: 07/11

No Acreage Change Since 07/10

MC8B Lat: **62 07.3500** Status: S/U Acres: **367.0** Option: **Critical**
901429 Lon: **149 59.2166** Personnel: **160** Start Date: **07/03** Area: **MSS**
PNMC8B Owner: **Private** Unit: **AKPRI-Private**
429 Name: **Montana Creek** Cause: **Undetermined**

Minimal fire behavior is present. Potential for fire behavior or spread has been moderated by a cooler marine airmass. Crews will continue to mop up and secure the perimeter of the fire.

Daily Report From: 07/11

No Acreage Change Since 07/10

MB8M Lat: **64 35.7570** Status: S/U Acres: **69.0** Option: **Limited**
932391 Lon: **146 12.2940** Personnel: **105** Start Date: **06/26** Area: **MID**
Owner: **DOD** Unit: **AKFWQ-Fort Wainwright, Yukon TA**
391 Name: **Ninetyeight Creek** Cause: **Lightning**

Minimal fire activity. Continued to secure containment line working the edge in with onsite resources and hose lay. Continue evaluating jack-straw within fire perimeter due to spotting potential. Work towards full containment of spot fire on east flank of the fire.

Daily Report From: 07/11

31,630.0 Acreage Change Since 07/07

MB77 Lat: **63 30.0000** Status: S/U Acres: **45,000.0** Option: **Limited**
932389 Lon: **151 44.9700** Personnel: **6** Start Date: **06/26** Area: **TAD**
Owner: **NPS** Unit: **AKDEP-Denali National Park**
389 Name: **Foraker** Cause: **Lightning**

Very active on east side of fire towards Slippery Cr. 30 mph winds sustained were observed on the fire. Incredibly smoky. Able to fly most of the perimeter but smoke kept from completing flight to the NE corner of fire. Fire is 2 miles from Slippery Cr. cabin. Sprinkler system was activated then left area. Expect that cabin will be ok with amount of hardwoods in the area. Next will be evaluating seismic station at Castle Rocks.

Daily Report From: 07/11

No Acreage Change Since 07/10

MB2L Lat: **66 50.6490** Status: S/U Acres: **110,000.0** Option: **Limited**
Lon: **142 56.3040** Personnel: **30** Start Date: **06/24** Area: **UYD**
Owner: **USFWS** Unit: **AKARR-Arctic National Wildlife Refuge**
367 Name: **Frozen Calf** Cause: **Lightning**

Resources report they were unable to directly observe fire behavior due to an extreme smoke inversion throughout most of the day. The structure group worked on completing saw lines and began plumbing hose lays. Division R began preparing structures along the Black River for future burnout operations. Division O prepared for ignitions around multiple allotments. Command of the incident will be transferred to Alaska IMT2 on 7/12 @ 0700.
1 of 4 fires part of the Chalkyitsik Complex.
Acreage updated to 117,032.6 via imagery.

Daily Report From: 07/11

No Acreage Change Since 07/10

MB1V Lat: **62 51.5833** Status: S/U Acres: **17,605.0** Option: **Full**
913362 Lon: **142 14.2000** Personnel: **151** Start Date: **06/23** Area: **TAS**
Owner: **ANCSA** Unit: **AKVLN-Tetlin Village Corporation**
362 Name: **Boundary River** Cause: **Lightning**

Fire behavior both incidents; minimal, creeping, smoldering and single tree torching. Scattered thunderstorms passed through the fire area last night and this operational period increasing cloud cover, lowering temperatures, and raising RH. Monitor fire behavior and spread. Supply ground resources via helicopter. Direct attack with simultaneous structure and allotment protection plan implementation. Burnout operations will be implemented to defend control line as needed. Crews will continue to implement direct attack actions and point protection. Strategies on values at risk in the direction of fire spread, including allotments north of the fire and Northway. Monitor areas in Division D where burnout operations took place.

Daily Report From: 07/11 **881.0 Acreage Change Since 07/10**
MB1T Lat: **64 39.1167** Status: S/U Acres: **19,377.0** Option: **Limited**
931361 Lon: **151 29.0933** Personnel: **20** Start Date: **06/23** Area: **TAD**
 Owner: **State** Unit: **AKAKS-Alaska-Other**
361 Name: **Lloyd Mountain** Cause: **Lightning**

Devils Canyon crew off fire. West and SW wind most of day. Active backing into the wind. Solid on structure protection plan. Having issues with repeater that was put in.

Daily Report From: 07/11 **1,216.0 Acreage Change Since 07/10**
MBZ7 Lat: **66 58.8300** Status: S/U Acres: **9,108.0** Option: **Limited**
 Lon: **146 34.2550** Personnel: **91** Start Date: **06/22** Area: **UYD**
 Owner: **USFWS** Unit: **AKYFR-Yukon Flats National Wildlife Refuge**
349 Name: **Chandalar River** Cause: **Lightning**

The fire had mostly clear skies throughout the day. Currently, the fire is around 1 mile south of allotments as observed on a recon flight this morning. There were no burnouts today as fuels are still too wet but did have some drying today with the clear skies. An ICT3 plus trainee and miscellaneous overhead will be arriving at the incident next couple of days.

Daily Report From: 07/11 **4,185.0 Acreage Change Since 07/10**
MBY1 Lat: **66 36.4800** Status: S/U Acres: **39,029.0** Option: **Limited**
932337 Lon: **146 33.2817** Personnel: **30** Start Date: **06/22** Area: **UYD**
 Owner: **USFWS** Unit: **AKYFR-Yukon Flats National Wildlife Refuge**
337 Name: **Hadweenzic River** Cause: **Lightning**

Improvements at the Bible Camp have been completed. Structures at the east end of the fire are being assessed and plans are being made for protection there. A big concern is communication across the incident. To mitigate the issue a repeater has been ordered and is in Fort Yukon with plans for a communications tech to set it up tomorrow. Fire has crossed the Hadweenzic River to the west as observed on flight this morning. Some personnel went down river in boats to help incident 493 locate structures and transport firefighters and equipment.

Daily Report From: 07/11 **No Acreage Change Since 07/10**
MBT1 Lat: **65 41.9500** Status: S/U Acres: **172,548.0** Option: **Limited**
931324 Lon: **148 21.5517** Personnel: **55** Start Date: **06/21** Area: **UYD**
PNMBT1 Owner: **State** Unit: **AKAKS-Alaska-Other**
324 Name: **Hess Creek** Cause: **Lightning**

Moderate fire behavior with creeping and smoldering. Heavy smoke. Fire is backing down to Hwy 2 contributing to heavy smoke in the Livengood area. Fire spotted across Hwy 2 with full suppression actions in progress on those spots. Continuing to monitor, provide point protection, and confine the fire north of Hwy 2 corridor.

Daily Report From: 07/11 **No Acreage Change Since 07/10**
MB4R Lat: **64 52.4383** Status: S/U Acres: **6,936.7** Option: **Limited**
911323 Lon: **146 33.3233** Personnel: **7** Start Date: **06/21** Area: **FAS**
PNMB4R Owner: **State** Unit: **AKAKS-Alaska-Other**
323 Name: **Nugget Creek** Cause: **Lightning**

The fire received gusty winds up to 20 knots in the evening, and had very low visibility. Plans are still to monitor the fire and complete point protection operations on and identified values at risk.

Daily Report From: 07/11 **No Acreage Change Since 07/10**
MBS4 Lat: **64 59.2167** Status: S/U Acres: **23,734.0** Option: **Full**
911319 Lon: **148 24.9167** Personnel: **739** Start Date: **06/21** Area: **FAS**
PNMBS4 Owner: **State** Unit: **AKAKS-Alaska-Other**
319 Name: **Shovel Creek** Cause: **Lightning**

Conditions were similar to last couple days: hot and dry conditions tempered by low winds and smoke cover for much of the burn period. Outflow winds from thunderstorm cells allowed for increased fire behavior throughout the night. Today resources secured containment lines on the west, south and east sides of the fire. In the Chatanika River corridor resources continued point protection and limited direct attack.

Daily Report From: 07/11

25,500.0 Acreage Change Since 07/10

MBP5 Lat: **66 18.3500** Status: S/U Acres: **42,000.0** Option: **Modified**
 Lon: **153 25.8667** Personnel: **19** Start Date: **06/21** Area: **TAD**
 Owner: **BLM** Unit: **AKCYD-Central Yukon Field Office**
312 Name: **Bergman Creek** Cause: **Lightning**

Experienced significant fire growth in the last 24 hours primarily to the SE. Anticipated type 1 crew was diverted to another fire. Prepping Arctic City structures. Koyukuk structures completed with sprinkler kits. Will be evaluating Kanuti Historic Village site. Met with Tribal President. Heavy smoke in area hampering recon and operations. Expecting a T2IA crew on Saturday.

Daily Report From: 07/11

No Acreage Change Since 07/10

MA3V Lat: **64 59.5383** Status: S/U Acres: **256.9** Option: **Full**
911255 Lon: **146 56.2683** Personnel: **20** Start Date: **06/16** Area: **FAS**
PNMA3V Owner: **State** Unit: **AKAKS-Alaska-Other**
255 Name: **Caribou Creek** Cause: **Lightning**

Personnel continued to cold trail, evaluate necessary rehab in riparian areas, and make a plan B for demobilizing without the utilization of helicopter if visibility is still bad.

Daily Report From: 07/11

1,248.0 Acreage Change Since 07/10

L98W Lat: **65 19.5200** Status: S/U Acres: **2,885.8** Option: **Limited**
932217 Lon: **142 33.2750** Personnel: **8** Start Date: **06/10** Area: **UYD**
 Owner: **NPS** Unit: **AKYCP-Yukon-Charley Rivers National Preserve**
217 Name: **Yukon Charley** Cause: **Lightning**

Fire was very smokey all day with near zero visibility. Preparations are completed around structures and equipment is in place on incident 217. Plans are for personnel to be shuttled across the river to incident 392, construct a helispot, and begin preparations on structures near the fire. Latest perimeter shows 2,885.8 acres.

Daily Report From: 07/11

No Acreage Change Since 07/10

L92Q Lat: **60 37.8333** Status: S/U Acres: **100,027.0** Option: **Limited**
903181 Lon: **150 26.2667** Personnel: **423** Start Date: **06/05** Area: **KKS**
PNL92Q Owner: **USFWS** Unit: **AKKNR-Kenai National Wildlife Refuge**
181 Name: **Swan Lake** Cause: **Lightning**

Fire behavior continues to exhibit behaviors above normal seasonal conditions. Minimal fire spread was observed again on the fire perimeter with very limited interior smoldering. Visibility is decreasing throughout the fire area. Fire progression and spread have been assessed in areas of concern, and long term strategic objectives continue to be evaluated and developed. Suppression resources are in place in the event eastwardly progression continues. Containment lines in Division A, R, and K were again, untested during the burn period. Aviation efforts were limited in use due to visibility. Improvement of the Skyline Trail as a potential confinement point in Division L continues through actions by crews. Fuller Lake, Resurrection Pass, and other trails north and above the Sterling Highway at MP 60 are being utilized to halt fire spread towards Cooper Landing and beyond. Crews are utilizing existing trail and natural features establishing control lines to check eastward fire spread into Cooper Landing. Along the East Fork Moose River, crews continue mop-up and increasing perimeter security in the remainder of the area. Sites to the north and northwest have firefighting personnel and structure protection efforts are in place. Remote structures are prepped and have sprinklers in place. Point protection efforts are being implemented for the east and west Swan Lake Cabins in the Chugach National Forest. Support of initial attack efforts continue as requested by local unit. Night shift continues to patrol the Sterling Highway corridor and monitor smoke conditions. Alaska State Troopers and local US Wildlife Enforcement Officers are monitoring and delaying traffic as needed due to smoke on Sterling and Seward Highways.

Daily Report From: 07/11

No Acreage Change Since 07/10

L9HA Lat: **62 59.8167** Status: S/U Acres: **24,086.0** Option: **Limited**
913133 Lon: **141 03.6167** Personnel: **1** Start Date: **05/21** Area: **TAS**
Owner: **State** Unit: **AKAKS-Alaska-Other**
133 Name: **McArthur Creek** Cause: **Lightning**

Utilize Division Supervisor, Task Force Leader, and Helitack as needed to take actions to defend VAR as fire behavior allows. Develop strategy and plans for allotments and structures at risk along the Alaska-Canada Highway.

Expect continued southerly advancement towards the Alaska-Canada Hwy. Fire spread is active on all sides. Fire is advancing northward towards known sites and other values at risk including an active mine (Chips Mine) with high value equipment and operations.

These fires are currently in monitor status. Monitoring schedules are based on defined timeframes, but are dependent on available resources, and weather conditions. When monitoring occurs, information will be updated.

Daily Report From: 07/11

No Acreage Change Since 07/10

MEL9 Lat: **61 35.0850** Status: **U/U** Acres: **50.0** Option: **Full**
904490 Lon: **158 54.3933** Start Date: **07/10** Area: **SWS**
PNMEL9 Owner: **ANCSA** Unit: **AKVLN-Kuskokwim Corporation**
490 Name: **Kolmakof Hills** Cause: **Lightning**

The fire was flown by 222ME who reported it to be 50 acres, in black spruce and tundra. It was one hundred percent active, spotting with southwest winds.

Last Report: 07/10

0.1 Acreage On 07/10

MEM0 Lat: **61 43.0300** Status: **U/U** Acres: **0.1** Option: **Limited**
904489 Lon: **157 35.5900** Start Date: **07/10** Area: **SWS**
PNMEM0 Owner: **BLM** Unit: **AKADD-Anchorage Field Office**
489 Name: **Fuller Creek** Cause: **Lightning**

Last Report: 07/10

0.1 Acreage On 07/10

MEL6 Lat: **61 49.2800** Status: **U/U** Acres: **0.1** Option: **Full**
904488 Lon: **157 30.0500** Start Date: **07/10** Area: **SWS**
PNMEL6 Owner: **ANCSA** Unit: **AKVLN-Kuskokwim Corporation**
488 Name: **Jump Peak** Cause: **Lightning**

Last Report: 07/10

70.0 Acreage On 07/10

MEL5 Lat: **65 36.0767** Status: **U/U** Acres: **70.0** Option: **Limited**
Lon: **149 59.4133** Start Date: **07/10** Area: **TAD**
Owner: **BLM** Unit: **AKCYD-Central Yukon Field Office**
486 Name: **Twin Ponds** Cause: **Lightning**

Last Report: 07/10

2.5 Acreage On 07/10

MEK9 Lat: **61 43.8700** Status: **U/U** Acres: **2.5** Option: **Limited**
914484 Lon: **144 15.0400** Start Date: **07/10** Area: **CRS**
Owner: **NPS** Unit: **AKWSP-Wrangell-St. Elias National Park and Preserve**
484 Name: **Long** Cause: **Lightning**

Last Report: 07/10

163.2 Acreage On 07/10

MEK3 Lat: **67 17.4767** Status: **U/U** Acres: **163.2** Option: **Limited**
Lon: **143 06.7733** Start Date: **07/10** Area: **UYD**
Owner: **USFWS** Unit: **AKARR-Arctic National Wildlife Refuge**
482 Name: **Grayling Creek** Cause: **Lightning**

Last Report: 07/10

400.0 Acreage On 07/10

MEK2 Lat: **61 02.7400** Status: **U/U** Acres: **400.0** Option: **Limited**
904481 Lon: **159 22.1317** Start Date: **07/10** Area: **SWS**
PNMEK2 Owner: **State** Unit: **AKAKS-Alaska-Other**
481 Name: **Pit Peak** Cause: **Lightning**

Last Report: 07/10

150.0 Acreage On 07/10

MEM1 Lat: **61 07.1620** Status: **U/U** Acres: **150.0** Option: **Limited**
904480 Lon: **159 17.1350** Start Date: **07/10** Area: **SWS**
PNMEM1 Owner: **State** Unit: **AKAKS-Alaska-Other**
480 Name: **Swift Creek** Cause: **Lightning**

These fires are currently in monitor status. Monitoring schedules are based on defined timeframes, but are dependent on available resources, and weather conditions. When monitoring occurs, information will be updated.

Last Report: 07/10 **15.0 Acreage On 07/10**
MEK0 Lat: **60 21.6450** Status: **U/U** Acres: **15.0** Option: **Limited**
904479 Lon: **159 51.3633** Start Date: **07/10** Area: **SWS**
PNMEK0 Owner: **USFWS** Unit: **AKR7R-Unspecified USFWS**
479 Name: **Upper Falls** Cause: **Lightning**

Last Report: 07/10 **5.0 Acreage On 07/10**
MEJ9 Lat: **60 26.8730** Status: **U/U** Acres: **5.0** Option: **Limited**
904478 Lon: **159 48.2730** Start Date: **07/10** Area: **SWS**
PNMEJ9 Owner: **USFWS** Unit: **AKYDR-Yukon Delta National Wildlife Refuge**
478 Name: **Quicksilver Creek** Cause: **Lightning**

Last Report: 07/10 **40.0 Acreage On 07/10**
MEJ4 Lat: **61 32.9300** Status: **U/U** Acres: **40.0** Option: **Limited**
904477 Lon: **155 59.4100** Start Date: **07/10** Area: **SWS**
PNMEJ4 Owner: **BLM** Unit: **AKADD-Anchorage Field Office**
477 Name: **Stony River Flats** Cause: **Lightning**

Last Report: 07/10 **200.0 Acreage On 07/10**
MEH9 Lat: **60 32.0983** Status: **U/U** Acres: **200.0** Option: **Limited**
904476 Lon: **154 53.2067** Start Date: **07/10** Area: **SWS**
PNMEH9 Owner: **State** Unit: **AKAKS-Alaska-Other**
476 Name: **Chilchitna Headwaters** Cause: **Lightning**

Last Report: 07/10 **30.0 Acreage On 07/10**
MEH2 Lat: **61 13.6820** Status: **U/U** Acres: **30.0** Option: **Limited**
904475 Lon: **156 16.6830** Start Date: **07/10** Area: **SWS**
PNMEH2 Owner: **State** Unit: **AKAKS-Alaska-Other**
475 Name: **Door Creek** Cause: **Lightning**

Daily Report From: 07/11 **-0.5 Acreage Change Since 07/10**
MEC9 Lat: **60 29.4790** Status: **U/C** Acres: **0.5** Option: **Critical**
903473 Lon: **150 46.7520** Start Date: **07/09** Area: **KKS**
Owner: **County** Unit: **AKAKS-Kenai Peninsula Borough**
473 Name: **Robin Ave** Cause: **Human**

No heat or smoke found. Fire remains in monitor status.

Daily Report From: 07/11 **505.9 Acreage Change Since 07/10**
MEC6 Lat: **64 24.1867** Status: **U/U** Acres: **506.0** Option: **Limited**
Lon: **147 20.9150** Start Date: **07/09** Area: **MID**
Owner: **DOD** Unit: **AKFWQ-Fort Wainwright**
471 Name: **Dry Creek 2** Cause:

Long finger shaped NW to SE in black and white spruce mix. Hardwoods to west, north and south of fire mixed black and white spruce, to west hardwood stand. Limited observed fire spread in the last 24 hours. Values at risk 6 miles to the east and to the west.

These fires are currently in monitor status. Monitoring schedules are based on defined timeframes, but are dependent on available resources, and weather conditions. When monitoring occurs, information will be updated.

Last Report: 07/09 **30.0 Acreage On 07/09**
MEC5 Lat: **65 13.2300** Status: **U/U** Acres: **30.0** Option: **Modified**
Lon: **164 48.3833** Start Date: **07/09** Area: **GAD**
Owner: **ANCSA** Unit: **AKVLN-Mary's Igloo Native Corporation**
470 Name: **Hooligan Creek** Cause: **Lightning**

Last Report: 07/09 **50.0 Acreage On 07/09**
MEA8 Lat: **65 17.6970** Status: **U/U** Acres: **50.0** Option: **Limited**
Lon: **141 39.6480** Start Date: **07/09** Area: **UYD**
Owner: **NPS** Unit: **AKYCP-Yukon-Charley Rivers National Preserve**
468 Name: **Nation River** Cause:

Last Report: 07/10 **No Acreage Change Since 07/09**
MD9W Lat: **60 39.1400** Status: **U/U** Acres: **4.0** Option: **Limited**
904467 Lon: **154 12.6000** Start Date: **07/09** Area: **SWS**
PNMD9W Owner: **NPS** Unit: **AKLCP-Lake Clark National Park and Preserve**
467 Name: **Snipe Lake** Cause: **Lightning**

Last Report: 07/09 **0.2 Acreage On 07/09**
MD9S Lat: **60 54.7867** Status: **U/C** Acres: **0.2** Option: **Full**
931465 Lon: **149 27.6817** Start Date: **07/09** Area: **CGF**
PNMD9S Owner: **County** Unit: **AKAKS-Kenai Peninsula Borough**
465 Name: **Hope Mile 10** Cause: **Human**

Last Report: 07/10 **No Acreage Change Since 07/09**
MD69 Lat: **59 44.7400** Status: **U/U** Acres: **1,300.0** Option: **Full**
904457 Lon: **155 10.6800** Start Date: **07/08** Area: **SWS**
PNMD69 Owner: **ANCSA** Unit: **AKVLN-New Halen Native Corporation**
457 Name: **Pete Andrews Creek** Cause: **Undetermined**

Last Report: 07/08 **2,746.0 Acreage On 07/08**
MD62 Lat: **65 12.9783** Status: **U/U** Acres: **2,746.0** Option: **Limited**
Lon: **141 07.6683** Start Date: **07/08** Area: **UYD**
Owner: **ANCSA** Unit: **AKDYN-Doyon, Limited**
456 Name: **Three Castle** Cause:

Last Report: 07/08 **No Acreage Change Since 07/07**
MD54 Lat: **61 34.9160** Status: **U/C** Acres: **0.3** Option: **Critical**
901453 Lon: **149 51.4310** Start Date: **07/07** Area: **MSS**
PNMD54 Owner: **Private** Unit: **AKPRI-Private**
453 Name: **Rodgers** Cause: **Undetermined**

Last Report: 07/07 **0.1 Acreage On 07/07**
MD45 Lat: **65 05.8783** Status: **U/U** Acres: **0.1** Option: **Limited**
Lon: **141 38.3817** Start Date: **07/07** Area: **UYD**
Owner: **NPS** Unit: **AKYCP-Yukon-Charley Rivers National Preserve**
452 Name: **Mich** Cause: **Lightning**

These fires are currently in monitor status. Monitoring schedules are based on defined timeframes, but are dependent on available resources, and weather conditions. When monitoring occurs, information will be updated.

Last Report: 07/07 0.1 Acreage On 07/07
 903450 Lat: **60 30.7483** Status: **U/C** Acres: **0.1** Option: **Critical**
 Lon: **150 49.1450** Start Date: **07/07** Area: **KKS**
 Owner: **Private** Unit: **AKPRI-Private**
 450 Name: **Betty Lou** Cause: **Human**

Last Report: 07/07 0.1 Acreage On 07/07
 MD4F Lat: **55 32.6500** Status: **U/C** Acres: **0.1** Option: **Critical**
 931449 Lon: **131 42.0833** Start Date: **07/07** Area: **TNF**
 PNMD4F Owner: **County** Unit: **AKAKS-Ketchikan Gateway Borough**
 449 Name: **CLOVER** Cause: **Human**

Last Report: 07/06 0.1 Acreage On 07/06
 MD20 Lat: **60 21.8917** Status: **U/C** Acres: **0.1** Option: **Critical**
 903448 Lon: **151 15.5783** Start Date: **07/06** Area: **KKS**
 Owner: **State** Unit: **AKAKS-Alaska-Other**
 448 Name: **Vincent** Cause: **Human**

Last Report: 07/06 0.1 Acreage On 07/06
 911445 Lat: **64 01.7700** Status: **U/U** Acres: **0.1** Option: **Limited**
 Lon: **148 34.6000** Start Date: **07/06** Area: **FAS**
 Owner: **State** Unit: **AKAKS-Alaska-Other**
 445 Name: **Coal Creek 2 Coal Seam** Cause: **Lightning**

Last Report: 07/06 0.1 Acreage On 07/06
 911444 Lat: **64 01.8300** Status: **U/U** Acres: **0.1** Option: **Limited**
 Lon: **148 34.1000** Start Date: **07/06** Area: **FAS**
 Owner: **State** Unit: **AKAKS-Alaska-Other**
 444 Name: **Coal Creek 1 Coal Seam** Cause: **Lightning**

Last Report: 07/05 0.1 Acreage On 07/05
 MDZ5 Lat: **62 09.0400** Status: **U/C** Acres: **0.1** Option: **Critical**
 901441 Lon: **149 58.8400** Start Date: **07/05** Area: **MSS**
 Owner: **Private** Unit: **AKPRI-Private**
 441 Name: **Sawyers** Cause: **Human**

Last Report: 07/05 0.1 Acreage On 07/05
 MDU5 Lat: **58 22.5500** Status: **U/C** Acres: **0.1** Option: **Full**
 931437 Lon: **134 35.9000** Start Date: **07/05** Area: **TNF**
 PNMDU5 Owner: **County** Unit: **AKAKS-Juneau, City and Borough of**
 437 Name: **RIVER BEND** Cause: **Human**

Last Report: 07/09 No Acreage Change Since 07/07
 MDK5 Lat: **61 47.1964** Status: **U/C** Acres: **0.3** Option: **Critical**
 914434 Lon: **145 10.1245** Start Date: **07/04** Area: **CRS**
 PNMDK5 Owner: **BLM** Unit: **AKGLD-Glenallen Field Office**
 434 Name: **Willow Lake** Cause: **Human**

These fires are currently in monitor status. Monitoring schedules are based on defined timeframes, but are dependent on available resources, and weather conditions. When monitoring occurs, information will be updated.

Last Report: 07/04 0.1 Acreage On 07/04
MDH3 Lat: **55 16.1580** Status: **U/U** Acres: **0.1** Option: **Unknown**
904433 Lon: **160 40.4940** Start Date: **07/04** Area: **SWS**
PNMDH3 Owner: **USFWS** Unit: **AKAMR-Alaska Maritime National Wildlife Refuge**
433 Name: **Unga Island** Cause: **Human**

Last Report: 07/03 0.1 Acreage On 07/03
MC87 Lat: **66 34.4286** Status: **U/U** Acres: **0.1** Option: **Critical**
Lon: **145 16.6440** Start Date: **07/03** Area: **UYD**
Owner: **OthFed** Unit: **AKXXX-U.S. Federal Aviation Administration**
431 Name: **FYU VOR** Cause: **Human**

Daily Report From: 07/11 No Acreage Change Since 07/10
MC6E Lat: **61 10.5000** Status: **U/C** Acres: **25.3** Option: **Critical**
901423 Lon: **149 48.9167** Start Date: **07/02** Area: **MSS**
PNMC6E Owner: **City** Unit: **AKAKS-Anchorage, Municipality of**
423 Name: **M.L.K** Cause: **Human**

No heat sources found today. Forestry personnel have been released from this fire.

Last Report: 06/26 24.7 Acreage On 06/26
911418 Lat: **63 53.3850** Status: **U/U** Acres: **24.7** Option: **Limited**
Lon: **146 59.1600** Start Date: **06/20** Area: **FAS**
Owner: **State** Unit: **AKAKS-Alaska-Other**
418 Name: **Little Delta** Cause: **Lightning**

Last Report: 07/04 No Acreage Change Since 07/02
MCX9 Lat: **66 16.2017** Status: **U/U** Acres: **50.0** Option: **Critical**
Lon: **145 50.0217** Start Date: **06/29** Area: **UYD**
Owner: **ANCSA** Unit: **AKVLN-Tihteet' aii, Incorporated**
411 Name: **Birch Creek Dump** Cause: **Human**

Last Report: 07/09 4,200.0 Acreage Change Since 07/08
MCT8 Lat: **64 08.7000** Status: **U/U** Acres: **9,200.0** Option: **Full**
912409 Lon: **146 16.8667** Start Date: **06/29** Area: **DAS**
PNMCT8 Owner: **State** Unit: **AKAKS-Alaska-Other**
409 Name: **Rainbow 2** Cause: **Lightning**

Last Report: 07/09 No Acreage Change Since 06/29
MCP1 Lat: **66 47.5717** Status: **U/U** Acres: **0.1** Option: **Modified**
Lon: **157 28.9617** Start Date: **06/29** Area: **GAD**
Owner: **BLM** Unit: **AKADD-Anchorage Field Office**
406 Name: **Black River** Cause: **Lightning**

Last Report: 06/28 0.3 Acreage On 06/28
MCF9 Lat: **56 09.0000** Status: **F/A** Acres: **0.3** Option: **Modified**
000401(4) Lon: **132 03.6000** Start Date: **06/27** Area: **TNF**
PDMCF9 Owner: **USFS** Unit: **AKTNF-Tongass National Forest**
401 Name: **Southeast Cove** Cause: **F/A**

These fires are currently in monitor status. Monitoring schedules are based on defined timeframes, but are dependent on available resources, and weather conditions. When monitoring occurs, information will be updated.

Last Report: 07/06 199.9 Acreage Change Since 07/04
MCA7 Lat: **64 56.3900** Status: **U/U** Acres: **200.0** Option: **Limited**
 Lon: **153 39.8050** Start Date: **06/27** Area: **TAD**
 Owner: **USFWS** Unit: **AKNOR-Nowitna National Wildlife Refuge**
397 Name: **Klatsuta** Cause: **Lightning**

Last Report: 07/04 No Acreage Change Since 07/02
MCC3 Lat: **63 53.6010** Status: **U/C** Acres: **1.5** Option: **Full**
912396 Lon: **145 16.8880** Start Date: **06/27** Area: **DAS**
PNMCC3 Owner: **State** Unit: **AKAKS-Alaska-Other**
396 Name: **Panoramic Fields 3** Cause: **Lightning**

Last Report: 07/05 No Acreage Change Since 07/03
MB8N Lat: **64 42.1483** Status: **U/U** Acres: **2.0** Option: **Limited**
 Lon: **146 34.3267** Start Date: **06/26** Area: **MID**
 Owner: **DOD** Unit: **AKFWQ-Fort Wainwright, Yukon TA**
393 Name: **Stuart Creek 2** Cause: **Lightning**

Daily Report From: 07/11 -365.0 Acreage Change Since 07/07
MB8Q Lat: **65 24.4733** Status: **U/U** Acres: **2,827.4** Option: **Limited**
 Lon: **142 35.8500** Start Date: **06/26** Area: **UYD**
 Owner: **NPS** Unit: **AKYCP-Yukon-Charley Rivers National Preserve**
392 Name: **Biederman Bluff** Cause: **Lightning**

Personnel from incident 217 hope to be able to move to this incident today and begin to construct a helispot and prepare structures.

Daily Report From: 07/11 7,048.0 Acreage Change Since 07/07
MB79 Lat: **64 45.3467** Status: **U/U** Acres: **10,323.0** Option: **Limited**
932390 Lon: **146 27.7917** Start Date: **06/26** Area: **MID**
 Owner: **DOD** Unit: **AKFWQ-Fort Wainwright, Yukon TA**
390 Name: **Beaver** Cause: **Lightning**

Entire fire perimeter active with main growth to the east. Observed fire behavior was backing and torching with short crown runs. Monitor fire progression along the South Fork Chena River. Identify values at risk. Prepare for point protection of those values. Latest acres 12,960.

Last Report: 07/06 No Acreage Change Since 07/04
MB8C Lat: **63 53.3950** Status: **U/C** Acres: **8.0** Option: **Modified**
912387 Lon: **145 18.7033** Start Date: **06/26** Area: **DAS**
PNMB8C Owner: **State** Unit: **AKAKS-Alaska-Other**
387 Name: **Panoramic Fields 2** Cause: **Lightning**

Last Report: 07/06 No Acreage Change Since 06/28
MB7F Lat: **65 37.1700** Status: **U/U** Acres: **3.0** Option: **Limited**
 Lon: **150 54.0367** Start Date: **06/26** Area: **TAD**
 Owner: **BLM** Unit: **AKCYD-Central Yukon Field Office**
385 Name: **Twilight Creek** Cause: **Lightning**

These fires are currently in monitor status. Monitoring schedules are based on defined timeframes, but are dependent on available resources, and weather conditions. When monitoring occurs, information will be updated.

Last Report: 07/09 No Acreage Change Since 07/08
MB6B Lat: **65 28.9767** Status: **U/U** Acres: **0.5** Option: **Limited**
Lon: **156 41.3650** Start Date: **06/25** Area: **GAD**
Owner: **USFWS** Unit: **AKKUR-Koyukuk National Wildlife Refuge**
381 Name: **Duck Lake** Cause: **Lightning**

Last Report: 07/05 No Acreage Change Since 07/04
MB5X Lat: **67 29.5800** Status: **U/C** Acres: **107.2** Option: **Full**
Lon: **145 23.8083** Start Date: **06/25** Area: **UYD**
Owner: **ANCSA** Unit: **AKVLN-Venetie Indian And Neets Ai Corporation**
379 Name: **Christian River** Cause: **Lightning**

Last Report: 07/10 No Acreage Change Since 07/08
MB47 Lat: **65 29.2733** Status: **U/U** Acres: **1,887.3** Option: **Limited**
Lon: **160 19.4467** Start Date: **06/25** Area: **GAD**
Owner: **BLM** Unit: **AKADD-Anchorage Field Office**
376 Name: **Kateel River** Cause: **Lightning**

Daily Report From: 07/11 No Acreage Change Since 07/10
MB1Z Lat: **60 13.3200** Status: **U/U** Acres: **33.2** Option: **Limited**
903363 Lon: **150 43.6200** Start Date: **06/23** Area: **KKS**
Owner: **USFWS** Unit: **AKKNR-Kenai National Wildlife Refuge**
363 Name: **Bear Creek** Cause: **Lightning**

990SL conducted an aerial recon and found two visible pockets of heat near the edge of the fire. Bucket work was conducted and fire remains in monitor status.

Last Report: 07/05 No Acreage Change Since 07/03
MCZ0 Lat: **64 13.1900** Status: **U/U** Acres: **1,900.0** Option: **Limited**
911358 Lon: **147 19.1000** Start Date: **06/22** Area: **FAS**
PNMCZ0 Owner: **State** Unit: **AKAKS-Alaska-Other**
358 Name: **Dry Creek** Cause: **Lightning**

Last Report: 07/02 No Acreage Change Since 06/25
MB1D Lat: **66 47.3994** Status: **U/U** Acres: **300.0** Option: **Limited**
Lon: **141 13.1820** Start Date: **06/23** Area: **UYD**
Owner: **BLM** Unit: **AKEID-Eastern Interior Field Office**
357 Name: **Fort Creek** Cause: **Lightning**

Last Report: 07/05 No Acreage Change Since 06/25
MB0Z Lat: **67 12.1668** Status: **U/U** Acres: **0.1** Option: **Limited**
931356 Lon: **152 17.8680** Start Date: **06/23** Area: **TAD**
Owner: **State** Unit: **AKAKS-Alaska-Other**
356 Name: **Malamute** Cause: **Lightning**

Last Report: 07/06 No Acreage Change Since 07/02
MB0B Lat: **66 34.8833** Status: **U/U** Acres: **0.1** Option: **Full**
Lon: **143 16.6320** Start Date: **06/22** Area: **UYD**
Owner: **USFWS** Unit: **AKYFR-Yukon Flats National Wildlife Refuge**
353 Name: **False Alarm 024** Cause: **Lightning**

These fires are currently in monitor status. Monitoring schedules are based on defined timeframes, but are dependent on available resources, and weather conditions. When monitoring occurs, information will be updated.

Last Report: 07/09 No Acreage Change Since 07/08
MCR5 Lat: **63 00.9900** Status: **U/U** Acres: **84,741.0** Option: **Limited**
904352 Lon: **157 20.3600** Start Date: **06/22** Area: **SWS**
PNMCR5 Owner: **State** Unit: **AKAKS-Alaska-Other**
352 Name: **Hurst Creek** Cause: **Lightning**

Last Report: 07/09 No Acreage Change Since 07/08
MCS5 Lat: **63 19.6000** Status: **U/U** Acres: **33,786.0** Option: **Full**
904351 Lon: **155 33.8600** Start Date: **06/22** Area: **SWS**
PNMCS5 Owner: **State** Unit: **AKAKS-Alaska-Other**
351 Name: **Page Mountain** Cause: **Lightning**

Last Report: 07/04 No Acreage Change Since 07/03
MBY8 Lat: **66 34.4000** Status: **U/C** Acres: **45.0** Option: **Full**
932342 Lon: **143 06.1020** Start Date: **06/22** Area: **UYD**
Owner: **USFWS** Unit: **AKYFR-Yukon Flats National Wildlife Refuge**
342 Name: **Tiinkdhul Lake** Cause: **Lightning**

Last Report: 06/23 No Acreage Change Since 06/22
MBY6 Lat: **64 40.0800** Status: **U/U** Acres: **2.0** Option: **Full**
Lon: **156 22.2840** Start Date: **06/22** Area: **GAD**
Owner: **ANCSA** Unit: **AKVLN-Gana-a `Yoo, Limited**
340 Name: **Whiskey Creek** Cause: **Human**

Last Report: 07/05 -0.9 Acreage Change Since 06/25
MBY2 Lat: **67 03.4326** Status: **U/U** Acres: **1.0** Option: **Limited**
931338 Lon: **152 13.5180** Start Date: **06/22** Area: **TAD**
Owner: **State** Unit: **AKAKS-Alaska-Other**
338 Name: **Alatna Hills** Cause: **Lightning**

Last Report: 07/02 No Acreage Change Since 06/28
MB0R Lat: **61 07.8000** Status: **U/U** Acres: **178.0** Option: **Limited**
904336 Lon: **163 14.4000** Start Date: **06/22** Area: **SWS**
Owner: **USFWS** Unit: **AKYDR-Yukon Delta National Wildlife Refuge**
336 Name: **Takslesluk Lake** Cause: **Lightning**

Last Report: 07/07 6,002.0 Acreage Change Since 07/03
MBV1 Lat: **65 49.7583** Status: **U/U** Acres: **7,881.0** Option: **Limited**
Lon: **146 57.1317** Start Date: **06/22** Area: **UYD**
Owner: **BLM** Unit: **AKEID-White Mountains National Recreation Area**
329 Name: **Victoria Mountain** Cause: **Lightning**

Last Report: 07/05 No Acreage Change Since 07/01
MBT0 Lat: **66 08.1233** Status: **U/U** Acres: **80.0** Option: **Limited**
Lon: **146 15.3433** Start Date: **06/21** Area: **UYD**
Owner: **USFWS** Unit: **AKYFR-Yukon Flats National Wildlife Refuge**
322 Name: **Beaver Creek** Cause: **Lightning**

These fires are currently in monitor status. Monitoring schedules are based on defined timeframes, but are dependent on available resources, and weather conditions. When monitoring occurs, information will be updated.

Daily Report From: 07/11 16,732.0 Acreage Change Since 07/07
MBS9 Lat: **65 48.7783** Status: **U/U** Acres: **43,181.0** Option: **Limited**
Lon: **146 09.6850** Start Date: **06/21** Area: **UYD**
Owner: **USFWS** Unit: **AKYFR-Yukon Flats National Wildlife Refuge**
321 Name: **Little Crazy Mountain** Cause: **Lightning**

Perimeter acres updated to 43,180.6.

Last Report: 07/03 No Acreage Change Since 07/02
MBS0 Lat: **64 45.0167** Status: **U/U** Acres: **17.0** Option: **Modified**
931318 Lon: **150 20.9633** Start Date: **06/21** Area: **TAD**
Owner: **State** Unit: **AKAKS-Alaska-Other**
318 Name: **Iksigiza** Cause: **Lightning**

Last Report: 07/06 1,561.1 Acreage Change Since 07/04
MBR8 Lat: **64 37.5283** Status: **U/U** Acres: **1,900.0** Option: **Limited**
931317 Lon: **150 54.4267** Start Date: **06/21** Area: **TAD**
Owner: **State** Unit: **AKAKS-Alaska-Other**
317 Name: **Snowshoe Creek** Cause: **Lightning**

Daily Report From: 07/11 29,600.0 Acreage Change Since 07/01
MBR5 Lat: **64 54.3100** Status: **U/U** Acres: **43,959.0** Option: **Limited**
Lon: **153 16.9017** Start Date: **06/21** Area: **TAD**
Owner: **USFWS** Unit: **AKNOR-Nowitna National Wildlife Refuge**
316 Name: **Little Mud River** Cause: **Lightning**

9VS flew detection on 7/10 at 2000: only had visibility on the northern side of the fire. The column is over 12,000 feet and the fire is making significant runs to the south and west it is also backing actively to the north. Active perimeter is 80% and the latest perimeter shows 43,959 acres.

Last Report: 06/23 -89.5 Acreage Change Since 06/22
MBL8 Lat: **67 45.6567** Status: **U/C** Acres: **289.5** Option: **Full**
Lon: **162 32.3167** Start Date: **06/20** Area: **GAD**
Owner: **NPS** Unit: **AKNOP-Noatak National Preserve**
307 Name: **Noatak River** Cause: **Lightning**

Last Report: 06/20 50.0 Acreage On 06/20
MBL6 Lat: **65 45.9858** Status: **U/U** Acres: **50.0** Option: **Limited**
Lon: **154 55.5540** Start Date: **06/20** Area: **GAD**
Owner: **USFWS** Unit: **AKKUR-Koyukuk National Wildlife Refuge**
306 Name: **Fry Island** Cause: **Lightning**

Last Report: 07/05 30,695.0 Acreage Change Since 06/29
MBL4 Lat: **64 19.0600** Status: **U/U** Acres: **36,510.0** Option: **Limited**
931305 Lon: **152 10.2600** Start Date: **06/20** Area: **TAD**
Owner: **BLM** Unit: **AKCYD-Central Yukon Field Office**
305 Name: **Wilderness** Cause: **Lightning**

These fires are currently in monitor status. Monitoring schedules are based on defined timeframes, but are dependent on available resources, and weather conditions. When monitoring occurs, information will be updated.

Last Report: 07/08 No Acreage Change Since 07/02
MBL1 Lat: **65 45.5700** Status: **U/U** Acres: **3,237.8** Option: **Limited**
Lon: **159 53.1417** Start Date: **06/20** Area: **GAD**
Owner: **BLM** Unit: **AKADD-Anchorage Field Office**
302 Name: **South Fork Buckland River** Cause: **Lightning**

Last Report: 06/20 128.4 Acreage On 06/20
MBH3 Lat: **65 55.8312** Status: **U/U** Acres: **128.4** Option: **Limited**
Lon: **165 50.5920** Start Date: **06/20** Area: **GAD**
Owner: **State** Unit: **AKAKS-Alaska-Other**
297 Name: **Sango Creek** Cause: **Lightning**

Last Report: 07/08 No Acreage Change Since 06/30
MBE9 Lat: **66 01.2500** Status: **U/U** Acres: **2,338.4** Option: **Limited**
Lon: **160 27.6300** Start Date: **06/19** Area: **GAD**
Owner: **BLM** Unit: **AKADD-Anchorage Field Office**
294 Name: **Buckland 3** Cause: **Lightning**

Last Report: 07/08 No Acreage Change Since 06/27
MBE7 Lat: **66 09.6000** Status: **U/U** Acres: **1,541.0** Option: **Modified**
932292 Lon: **161 14.4133** Start Date: **06/19** Area: **GAD**
Owner: **BLM** Unit: **AKADD-Anchorage Field Office**
292 Name: **Buckland 1** Cause: **Lightning**

Last Report: 07/08 No Acreage Change Since 06/28
MBE5 Lat: **65 24.4417** Status: **U/U** Acres: **37.6** Option: **Limited**
Lon: **162 30.8350** Start Date: **06/19** Area: **GAD**
Owner: **State** Unit: **AKAKS-Alaska-Other**
287 Name: **Kuzitrin River 9** Cause: **Lightning**

Last Report: 07/08 No Acreage Change Since 06/26
MBC4 Lat: **65 55.7867** Status: **U/C** Acres: **131.0** Option: **Modified**
931271 Lon: **162 19.5183** Start Date: **06/19** Area: **GAD**
Owner: **ANCSA** Unit: **AKVLN-Deering Ipnatchiak Corporation**
271 Name: **Kugruk River 2** Cause: **Lightning**

Last Report: 07/08 No Acreage Change Since 06/26
MBC3 Lat: **65 47.6733** Status: **U/U** Acres: **2,707.0** Option: **Modified**
931270 Lon: **162 18.6183** Start Date: **06/19** Area: **GAD**
Owner: **State** Unit: **AKAKS-Alaska-Other**
270 Name: **Kugruk River 1** Cause: **Lightning**

Last Report: 06/28 No Acreage Change Since 06/22
MBB0 Lat: **60 38.3120** Status: **U/U** Acres: **16.0** Option: **Full**
904268 Lon: **162 49.8520** Start Date: **06/18** Area: **SWS**
Owner: **ANCSA** Unit: **AKVLN-Napakiak Corporation**
268 Name: **Meroyuk River** Cause: **Lightning**

These fires are currently in monitor status. Monitoring schedules are based on defined timeframes, but are dependent on available resources, and weather conditions. When monitoring occurs, information will be updated.

Last Report: 07/02 1.5 Acreage Change Since 06/28
MBB1 Lat: **60 24.8273** Status: **U/U** Acres: **46.5** Option: **Limited**
904267 Lon: **163 03.9942** Start Date: **06/18** Area: **SWS**
 Owner: **USFWS** Unit: **AKYDR-Yukon Delta National Wildlife Refuge**
267 Name: **Tagayarak River** Cause: **Lightning**

Last Report: 07/02 No Acreage Change Since 06/22
MBA4 Lat: **60 34.5170** Status: **U/U** Acres: **24.0** Option: **Full**
904266 Lon: **161 51.7670** Start Date: **06/19** Area: **SWS**
 Owner: **ANCSA** Unit: **AKVLN-Napaskiak Corporation**
266 Name: **Pichmeof Lake** Cause: **Lightning**

Last Report: 06/28 473.7 Acreage Change Since 06/21
MA9J Lat: **62 18.0983** Status: **U/U** Acres: **673.7** Option: **Limited**
 Lon: **161 37.5183** Start Date: **06/18** Area: **GAD**
 Owner: **USFWS** Unit: **AKYDR-Yukon Delta National Wildlife Refuge**
264 Name: **Wolf Creek Mountain** Cause: **Lightning**

Daily Report From: 07/11 3,918.0 Acreage Change Since 07/08
MA8Q Lat: **66 04.3617** Status: **U/U** Acres: **40,948.5** Option: **Limited**
 Lon: **142 13.4817** Start Date: **06/18** Area: **UYD**
 Owner: **BLM** Unit: **AKEID-Eastern Interior Field Office**
262 Name: **Black River** Cause: **Lightning**

New perimeter 40,948.5

Last Report: 06/21 No Acreage Change Since 06/19
MA7F Lat: **64 01.3632** Status: **U/C** Acres: **11.0** Option: **Modified**
931260 Lon: **159 06.0180** Start Date: **06/17** Area: **GAD**
 Owner: **State** Unit: **AKAKS-Alaska-Other**
260 Name: **Stink Creek** Cause: **Lightning**

Last Report: 07/08 11,539.0 Acreage Change Since 07/07
904250 Lat: **63 24.0000** Status: **U/U** Acres: **16,393.0** Option: **Limited**
 Lon: **155 02.1580** Start Date: **06/14** Area: **SWS**
 Owner: **State** Unit: **AKAKS-Alaska-Other**
250 Name: **Sunshine Mountains** Cause: **Lightning**

Last Report: 07/05 No Acreage Change Since 07/03
MAY0 Lat: **64 41.0950** Status: **U/U** Acres: **268.4** Option: **Limited**
 Lon: **146 33.8883** Start Date: **06/14** Area: **MID**
 Owner: **DOD** Unit: **AKFWQ-Fort Wainwright, Yukon TA**
248 Name: **Tower** Cause: **Human**

Last Report: 06/28 No Acreage Change Since 06/19
MAR7 Lat: **60 57.1950** Status: **U/C** Acres: **78.0** Option: **Full**
904245 Lon: **160 57.4030** Start Date: **06/13** Area: **SWS**
PNMAR7 Owner: **ANCSA** Unit: **AKVLN-Kokarmiut Corporation**
245 Name: **Kisarlik River** Cause: **Lightning**

These fires are currently in monitor status. Monitoring schedules are based on defined timeframes, but are dependent on available resources, and weather conditions. When monitoring occurs, information will be updated.

Last Report: 06/28 No Acreage Change Since 06/21
MAR6 Lat: **60 53.0630** Status: **U/U** Acres: **46.5** Option: **Full**
904244 Lon: **162 42.5320** Start Date: **06/13** Area: **SWS**
 Owner: **ANCSA** Unit: **AKVLN-Kasigluk, Incorporated**
244 Name: **Nunavakpak Lake** Cause: **Lightning**

Last Report: 06/28 No Acreage Change Since 06/21
MAK0 Lat: **60 30.0198** Status: **U/U** Acres: **1.5** Option: **Full**
904241 Lon: **161 39.1302** Start Date: **06/12** Area: **SWS**
PNMAK0 Owner: **ANCSA** Unit: **AKVLN-Oscarville Native Corporation**
241 Name: **Eek Lake** Cause: **Lightning**

Last Report: 07/10 No Acreage Change Since 07/07
MAJ7 Lat: **60 41.4300** Status: **U/U** Acres: **4,408.8** Option: **Limited**
904240 Lon: **160 44.7600** Start Date: **06/12** Area: **SWS**
PNMAJ7 Owner: **USFWS** Unit: **AKYDR-Yukon Delta National Wildlife Refuge**
240 Name: **Little Kasigluk** Cause: **Lightning**

Last Report: 07/02 No Acreage Change Since 06/21
904227 Lat: **61 05.3250** Status: **U/U** Acres: **776.0** Option: **Limited**
 Lon: **157 53.0440** Start Date: **06/11** Area: **SWS**
 Owner: **State** Unit: **AKAKS-Alaska-Other**
227 Name: **Bakbuk Creek** Cause: **Lightning**

Daily Report From: 07/11 No Acreage Change Since 06/28
MAA8 Lat: **62 01.6800** Status: **U/C** Acres: **5,084.0** Option: **Full**
932224 Lon: **161 33.0783** Start Date: **06/11** Area: **GAD**
 Owner: **BLM** Unit: **AKADD-Anchorage Field Office**
224 Name: **Kuyukutuk River** Cause: **Lightning**

Agency aircraft N864SF reported the fire had no growth or activity on it.

Last Report: 06/15 No Acreage Change Since 06/14
L99U Lat: **66 56.8044** Status: **U/U** Acres: **22.8** Option: **Limited**
931221 Lon: **155 02.2800** Start Date: **06/10** Area: **GAD**
 Owner: **County** Unit: **AKAKS-Northwest Arctic Borough**
221 Name: **Lake Minakokosa** Cause: **Human**

Last Report: 07/10 7,728.9 Acreage Change Since 07/08
L987 Lat: **65 14.6267** Status: **U/U** Acres: **91,275.0** Option: **Limited**
 Lon: **160 06.1083** Start Date: **06/10** Area: **GAD**
 Owner: **BLM** Unit: **AKADD-Anchorage Field Office**
218 Name: **North River** Cause: **Lightning**

Daily Report From: 07/11 5,881.0 Acreage Change Since 07/07
L976 Lat: **65 48.1317** Status: **U/U** Acres: **20,260.0** Option: **Limited**
 Lon: **145 48.5100** Start Date: **06/09** Area: **UYD**
 Owner: **BLM** Unit: **AKEID-Steese National Conservation Area**
212 Name: **Marr** Cause: **Lightning**

Updated perimeter acres 20259.6

These fires are currently in monitor status. Monitoring schedules are based on defined timeframes, but are dependent on available resources, and weather conditions. When monitoring occurs, information will be updated.

Last Report: 07/06 No Acreage Change Since 06/23
L975 Lat: **65 53.1600** Status: **U/U** Acres: **1.3** Option: **Limited**
Lon: **152 00.5167** Start Date: **06/09** Area: **TAD**
Owner: **BLM** Unit: **AKCYD-Central Yukon Field Office**
211 Name: **Trouble Mountain** Cause: **Lightning**

Last Report: 06/11 -3.6 Acreage Change Since 06/10
L97L Lat: **63 50.1006** Status: **U/U** Acres: **200.0** Option: **Full**
Lon: **160 30.8820** Start Date: **06/09** Area: **GAD**
Owner: **ANCSA** Unit: **AKVLN-Unalakleet Native Corporation**
207 Name: **South River Hills** Cause: **Lightning**

Last Report: 07/08 No Acreage Change Since 06/29
MAN9 Lat: **65 18.2280** Status: **U/U** Acres: **181.8** Option: **Limited**
911201 Lon: **146 35.3350** Start Date: **06/08** Area: **FAS**
PNMAN9 Owner: **State** Unit: **AKAKS-Alaska-Other**
201 Name: **Cripple Creek** Cause: **Lightning**

Last Report: 06/13 -2.1 Acreage Change Since 06/11
L96L Lat: **63 36.9744** Status: **U/U** Acres: **112.9** Option: **Limited**
Lon: **157 58.9740** Start Date: **06/08** Area: **GAD**
Owner: **USFWS** Unit: **AKINR-Innoko National Wildlife Refuge**
199 Name: **Innoko River** Cause: **Lightning**

Last Report: 06/06 0.1 Acreage On 06/06
L93Y Lat: **60 40.4600** Status: **U/U** Acres: **0.1** Option: **Limited**
903186 Lon: **150 20.7780** Start Date: **06/06** Area: **KKS**
Owner: **USFWS** Unit: **AKKNR-Kenai National Wildlife Refuge**
186 Name: **Bear Lake** Cause: **Lightning**

Last Report: 07/06 No Acreage Change Since 06/23
L93W Lat: **65 58.2700** Status: **U/U** Acres: **19.7** Option: **Limited**
Lon: **152 03.1983** Start Date: **06/06** Area: **TAD**
Owner: **BLM** Unit: **AKCYD-Central Yukon Field Office**
182 Name: **Gates** Cause: **Lightning**

Last Report: 07/09 140,269.0 Acreage Change Since 07/08
MCS3 Lat: **63 18.4530** Status: **U/U** Acres: **251,811.0** Option: **Limited**
904174 Lon: **157 23.2730** Start Date: **06/05** Area: **SWS**
PNMCS3 Owner: **State** Unit: **AKAKS-Alaska-Other**
174 Name: **Old Grouch Top** Cause: **Lightning**

Last Report: 07/06 No Acreage Change Since 06/09
L9W2 Lat: **66 08.6664** Status: **U/U** Acres: **0.1** Option: **Modified**
Lon: **151 51.3060** Start Date: **06/02** Area: **TAD**
Owner: **USFWS** Unit: **AKKAR-Kanut National Wildlife Refuge**
164 Name: **Old Dummy Lake** Cause: **Lightning**

These fires are currently in monitor status. Monitoring schedules are based on defined timeframes, but are dependent on available resources, and weather conditions. When monitoring occurs, information will be updated.

Last Report: 07/06 No Acreage Change Since 06/26
L9GV Lat: **65 20.2900** Status: **U/U** Acres: **1,661.0** Option: **Limited**
931132 Lon: **154 35.8200** Start Date: **05/21** Area: **TAD**
 Owner: **State** Unit: **AKAKS-Alaska-Other**
132 Name: **Melozitna** Cause: **Lightning**

Last Report: 07/01 No Acreage Change Since 06/27
L8P7 Lat: **63 54.3780** Status: **U/U** Acres: **34,499.0** Option: **Limited**
932077 Lon: **146 00.1260** Start Date: **04/30** Area: **MID**
PDL8P7 Owner: **DOD** Unit: **AKFWQ-Fort Wainwright, Donnelly TA**
077 Name: **Oregon Lakes** Cause: **Human**

Last Report: 01/01 0.1 Acreage On 01/01
KU13 Lat: **65 01.6067** Status: **U/U** Acres: **0.1** Option: **Modified**
 Lon: **141 15.0150** Start Date: **01/01** Area: **UYD**
 Owner: **ANCSA** Unit: **AKDYN-Doyon, Limited**
001 Name: **Windfall Mountain Overwinter** Cause: **Lightning**

Daily Report From: 07/09**0.1 Acreage On 07/09**

MEC2 Lat: **61 34.0950** Status: **Out 07/11** Acres: **0.1** Option: **Critical**
901469 Lon: **149 16.6530** Start Date: **07/09** Area: **MSS**
PNMEC2 Owner: **Private** Unit: **AKPRI-Private**
469 Name: **Lower Circle** Cause: **Human**

The fire was reported by 911 dispatch. One Forestry engine responded and suppressed a .1 acre fire smoldering on the hillside. The fire was contained, controlled and placed in monitor status. The fire was caused by a citronella candle that had been knocked over.

Daily Report From: 07/11**No Acreage Change Since 07/10**

MC0S Lat: **60 28.4800** Status: **Out 07/11** Acres: **0.5** Option: **Full**
903413 Lon: **150 38.5100** Start Date: **06/30** Area: **KKS**
Owner: **Private** Unit: **AKPRI-Private**
413 Name: **Killey River** Cause: **Human**

No heat or smoke found. Fire called out at 1807.

Last Report: 05/01

2,755.0 Acreage Change Since 04/30

Lat: **63 56.0400** Status: **RX** Acres: **13,611.0** Option: **NOENTRY**
Lon: **145 36.1600** Start Date: **02/08** Area: **MID**
Owner: **DOD** Unit: **AKFWQ-Fort Wainwright**
Name: **MID MIPR 2019** Cause: **Human**

RX1

Last Report: 05/09

4.0 Acreage On 05/09

Lat: **63 54.0250** Status: **RX** Acres: **4.0** Option: **Full**
Lon: **145 17.4760** Start Date: **05/09** Area: **DAS**
Owner: **State** Unit: **AKAKS-Alaska-Other**
Name: **BISON RX** Cause: **Human**

912DRX

DRX

CURRENTLY ASSIGNED TYPE 1, 2, 2IA CREWS AND MODULES IN ALASKA

📌 Req Status: Ferry, Filled, Pending, Tentative Release AND Inc Type: Fire - Wildfire AND Inc GACC Org Name: Alaska Interagency Coordination Center AND Filled Catalog Item Name: Crew, Type 1, Crew, Type 2, Crew, Type 2 IA, Module, Faller, Module, Fuel...

↕ Filled Catalog Item Name: Ascending order

Inc Name: BEARNOSE HILL												
Assignment Name	Filled Catalog Item Name	Res Prov State	Inc Number	Mob ETA	Inc Type	Req Number	Res GACC Org Unit Code	Res Prov Org Unit Code	(Current Cognos Date\Time) - Mob ETD	Demob ETD	Lat Decimal	Long Decimal
CREW - T1 - Chena IHC (AK-ACC)	Crew, Type 1	AK	AK-UYD-000407	Jul 4, 2019	Fire - Wildfire	C-1	AK-ACC	AK-AKD	8 days		66.489444	-143.569443
CREW - T2 - North Star (AK-ACC)	Crew, Type 2	AK	AK-UYD-000407	Jul 5, 2019	Fire - Wildfire	C-3	AK-ACC	AK-AKD	7 days		66.489444	-143.569443

2

Inc Name: BEAVER												
Assignment Name	Filled Catalog Item Name	Res Prov State	Inc Number	Mob ETA	Inc Type	Req Number	Res GACC Org Unit Code	Res Prov Org Unit Code	(Current Cognos Date\Time) - Mob ETD	Demob ETD	Lat Decimal	Long Decimal
MODULE - WILDLAND FIRE - RM - UNAWEEP - T1 (CO-GJC)	Module, Wildland Fire, Type 1	CO	AK-MID-000390	Jul 11, 2019	Fire - Wildfire	O-5	CO-RMC	CO-CSO	1 day		64.755555	-146.463055

1

Inc Name: BERGMAN CREEK												
Assignment Name	Filled Catalog Item Name	Res Prov State	Inc Number	Mob ETA	Inc Type	Req Number	Res GACC Org Unit Code	Res Prov Org Unit Code	(Current Cognos Date\Time) - Mob ETD	Demob ETD	Lat Decimal	Long Decimal
	Crew, Type 1		AK-TAD-000312		Fire - Wildfire	C-2					66.305555	-153.430832

0

Inc Name: BOUNDARY RIVER												
--------------------------	--	--	--	--	--	--	--	--	--	--	--	--

CURRENTLY ASSIGNED TYPE 1, 2, 2IA CREWS AND MODULES IN ALASKA

▼ Req Status: Ferry, Filled, Pending, Tentative Release AND Inc Type: Fire - Wildfire AND Inc GACC Org Name: Alaska Interagency Coordination Center AND Filled Catalog Item Name: Crew, Type 1, Crew, Type 2, Crew, Type 2 IA, Module, Faller, Module, Fuel...

↕ Filled Catalog Item Name: Ascending order

Inc Name: BOUNDARY RIVER												
Assignment Name	Filled Catalog Item Name	Res Prov State	Inc Number	Mob ETA	Inc Type	Req Number	Res GACC Org Unit Code	Res Prov Org Unit Code	(Current Cognos Date\Time) - Mob ETD	Demob ETD	Lat Decimal	Long Decimal
CREW - T2 - Fairbanks 2 (AK-FASC)	Crew, Type 2	AK	AK-TAS-913362	Jul 2, 2019	Fire - Wildfire	C-7	AK-ACC	AK-FAS	10 days		62.859444	-142.236666
CREW - T2IA - BLY RD - CREW 2 FWF NWR (OR-LFC)	Crew, Type 2 IA	OR	AK-TAS-913362	Jul 11, 2019	Fire - Wildfire	C-9	OR-NWC	OR-FWF	1 day		62.859444	-142.236666
CREW - T2IA - FEATHER RIVER (CA-PNFC)	Crew, Type 2 IA	CA	AK-TAS-913362	Jul 1, 2019	Fire - Wildfire	C-6	CA-ONCC	CA-PNF	11 days		62.859444	-142.236666
CREW - T2IA - Tanana Chiefs (AK-TASC)	Crew, Type 2 IA	AK	AK-TAS-913362	Jul 5, 2019	Fire - Wildfire	C-8	AK-ACC	AK-TAS	7 days		62.859444	-142.236666

4

Inc Name: CHANDALAR RIVER												
Assignment Name	Filled Catalog Item Name	Res Prov State	Inc Number	Mob ETA	Inc Type	Req Number	Res GACC Org Unit Code	Res Prov Org Unit Code	(Current Cognos Date\Time) - Mob ETD	Demob ETD	Lat Decimal	Long Decimal
CREW - T1 - Union IHC (OR-BMC)	Crew, Type 1	OR	AK-UYD-000349	Jul 11, 2019	Fire - Wildfire	C-7	OR-NWC	OR-WWF	1 day		66.980277	-146.570832
CREW - T2 - YUKON FLATS (AK-YTDC)	Crew, Type 2	AK	AK-UYD-000349	Jul 10, 2019	Fire - Wildfire	C-4	AK-ACC	AK-UYD	2 days		66.980277	-146.570832
CREW - T2IA - MODOC T2IA (CA-MICC)	Crew, Type 2 IA	CA	AK-UYD-000349	Jul 9, 2019	Fire - Wildfire	C-3	CA-ONCC	CA-MDF	3 days		66.980277	-146.570832

3

Inc Name: FROZEN CALF												
-----------------------	--	--	--	--	--	--	--	--	--	--	--	--

CURRENTLY ASSIGNED TYPE 1, 2, 2IA CREWS AND MODULES IN ALASKA

📌 Req Status: Ferry, Filled, Pending, Tentative Release AND Inc Type: Fire - Wildfire AND Inc GACC Org Name: Alaska Interagency Coordination Center AND Filled Catalog Item Name: Crew, Type 1, Crew, Type 2, Crew, Type 2 IA, Module, Faller, Module, Fuel...

↕ Filled Catalog Item Name: Ascending order

Inc Name: FROZEN CALF												
Assignment Name	Filled Catalog Item Name	Res Prov State	Inc Number	Mob ETA	Inc Type	Req Number	Res GACC Org Unit Code	Res Prov Org Unit Code	(Current Cognos Date\Time) - Mob ETD	Demob ETD	Lat Decimal	Long Decimal
CREW - T2 - K RIVER (AK-YTDC)	Crew, Type 2	AK	AK-UYD-000367	Jul 8, 2019	Fire - Wildfire	C-3	AK-ACC	AK-TAD	4 days		66.844166	-142.938055
CREW - T2IA - MT BAKER IA (WA-PSC)	Crew, Type 2 IA	WA	AK-UYD-000367	Jul 11, 2019	Fire - Wildfire	C-2	OR-NWC	WA-MSF	1 day		66.844166	-142.938055
CREW - T2IA - WIF Middle Fork (OR-EIC)	Crew, Type 2 IA	OR	AK-UYD-000367	Jul 11, 2019	Fire - Wildfire	C-1	OR-NWC	OR-WIF	1 day		66.844166	-142.938055

3

Inc Name: GROUSE CREEK												
Assignment Name	Filled Catalog Item Name	Res Prov State	Inc Number	Mob ETA	Inc Type	Req Number	Res GACC Org Unit Code	Res Prov Org Unit Code	(Current Cognos Date\Time) - Mob ETD	Demob ETD	Lat Decimal	Long Decimal
CREW - T1 - Prineville IHC (OR-COC)	Crew, Type 1	OR	AK-TAD-000485	Jul 11, 2019	Fire - Wildfire	C-1	OR-NWC	OR-OCF	1 day		65.624166	-150.033054

1

Inc Name: HADWEENZIC RIVER												
Assignment Name	Filled Catalog Item Name	Res Prov State	Inc Number	Mob ETA	Inc Type	Req Number	Res GACC Org Unit Code	Res Prov Org Unit Code	(Current Cognos Date\Time) - Mob ETD	Demob ETD	Lat Decimal	Long Decimal
CREW - T1 - Mad River IHC (CA-FICC)	Crew, Type 1	CA	AK-UYD-000337	Jul 9, 2019	Fire - Wildfire	C-3	CA-ONCC	CA-SRF	3 days		66.607777	-146.554444

1

Inc Name: HESS CREEK												
----------------------	--	--	--	--	--	--	--	--	--	--	--	--

CURRENTLY ASSIGNED TYPE 1, 2, 2IA CREWS AND MODULES IN ALASKA

▼ Req Status: Ferry, Filled, Pending, Tentative Release AND Inc Type: Fire - Wildfire AND Inc GACC Org Name: Alaska Interagency Coordination Center AND Filled Catalog Item Name: Crew, Type 1, Crew, Type 2, Crew, Type 2 IA, Module, Faller, Module, Fuel...

↕ Filled Catalog Item Name: Ascending order

Inc Name: HESS CREEK												
Assignment Name	Filled Catalog Item Name ↕	Res Prov State	Inc Number	Mob ETA	Inc Type	Req Number	Res GACC Org Unit Code	Res Prov Org Unit Code	(Current Cognos Date\Time) - Mob ETD	Demob ETD	Lat Decimal	Long Decimal
MODULE - WILDLAND FIRE - NO - GRASS LAKE (CA-YICC)	Module, Wildland Fire, Type 2	CA	AK-UYD-000324		Fire - Wildfire	O-18	CA-ONCC	CA-KNF			65.699166	-148.359166
MODULE - WILDLAND FIRE - SW SAGUARO NP (AZ-TDC)	Module, Wildland Fire, Type 2	AZ	AK-UYD-000324	Jun 29, 2019	Fire - Wildfire	O-5	NM-SWC	AZ-SAP	13 days		65.699166	-148.359166
MODULE - WILDLAND FIRE - T2 - GALICE (OR-RVC)	Module, Wildland Fire, Type 2	OR	AK-UYD-000324	Jul 1, 2019	Fire - Wildfire	O-6	OR-NWC	OR-RSF	11 days		65.699166	-148.359166

3

Inc Name: HIDDEN CREEK												
Assignment Name	Filled Catalog Item Name ↕	Res Prov State	Inc Number	Mob ETA	Inc Type	Req Number	Res GACC Org Unit Code	Res Prov Org Unit Code	(Current Cognos Date\Time) - Mob ETD	Demob ETD	Lat Decimal	Long Decimal
CREW - T2 - IDS#2 Agency Crew (ID-CDC)	Crew, Type 2	ID	AK-SWS-904464	Jul 11, 2019	Fire - Wildfire	C-7	MT-NRC	ID-CDS	1 day		63.226666	-154.873888

1

Inc Name: KLUTINA RIVER												
Assignment Name	Filled Catalog Item Name ↕	Res Prov State	Inc Number	Mob ETA	Inc Type	Req Number	Res GACC Org Unit Code	Res Prov Org Unit Code	(Current Cognos Date\Time) - Mob ETD	Demob ETD	Lat Decimal	Long Decimal
CREW - T1 - Bitterroot IHC (MT-BRC)	Crew, Type 1	MT	AK-CRS-914461	Jul 11, 2019	Fire - Wildfire	C-2	MT-NRC	MT-BRF	1 day		61.814444	-145.550555

CURRENTLY ASSIGNED TYPE 1, 2, 2IA CREWS AND MODULES IN ALASKA

▼ Req Status: Ferry, Filled, Pending, Tentative Release AND Inc Type: Fire - Wildfire AND Inc GACC Org Name: Alaska Interagency Coordination Center AND Filled Catalog Item Name: Crew, Type 1, Crew, Type 2, Crew, Type 2 IA, Module, Faller, Module, Fuel...

↕ Filled Catalog Item Name: Ascending order

Inc Name: KLUTINA RIVER												
Assignment Name	Filled Catalog Item Name	Res Prov State	Inc Number	Mob ETA	Inc Type	Req Number	Res GACC Org Unit Code	Res Prov Org Unit Code	(Current Cognos Date\Time) - Mob ETD	Demob ETD	Lat Decimal	Long Decimal
CREW - T2IA - GANNETT GLACIER (AK-MSSC)	Crew, Type 2 IA	AK	AK-CRS-914461	Jul 11, 2019	Fire - Wildfire	C-5	AK-ACC	AK-MSS	1 day		61.814444	-145.550555
CREW - T2IA - Lewis & Clark Regulars (MT-GDC)	Crew, Type 2 IA	MT	AK-CRS-914461	Jul 11, 2019	Fire - Wildfire	C-3	MT-NRC	MT-HLF	1 day		61.814444	-145.550555

3

Inc Name: KOBE												
Assignment Name	Filled Catalog Item Name	Res Prov State	Inc Number	Mob ETA	Inc Type	Req Number	Res GACC Org Unit Code	Res Prov Org Unit Code	(Current Cognos Date\Time) - Mob ETD	Demob ETD	Lat Decimal	Long Decimal
CREW - T1 - WARM SPRINGS IHC (OR-WSC)	Crew, Type 1	OR	AK-FAS-911508	Jul 11, 2019	Fire - Wildfire	C-2	OR-NWC	OR-WSA	0 days		64.227777	-149.36861

1

Inc Name: LLOYD MOUNTAIN												
Assignment Name	Filled Catalog Item Name	Res Prov State	Inc Number	Mob ETA	Inc Type	Req Number	Res GACC Org Unit Code	Res Prov Org Unit Code	(Current Cognos Date\Time) - Mob ETD	Demob ETD	Lat Decimal	Long Decimal
CREW - T1 - Eldorado IHC (CA-CICC)	Crew, Type 1	CA	AK-TAD-000361	Jul 9, 2019	Fire - Wildfire	C-2	CA-ONCC	CA-ENF	3 days		64.651666	-151.484721

1

Inc Name: MALASPINA												
---------------------	--	--	--	--	--	--	--	--	--	--	--	--

CURRENTLY ASSIGNED TYPE 1, 2, 2IA CREWS AND MODULES IN ALASKA

▼ Req Status: Ferry, Filled, Pending, Tentative Release AND Inc Type: Fire - Wildfire AND Inc GACC Org Name: Alaska Interagency Coordination Center AND Filled Catalog Item Name: Crew, Type 1, Crew, Type 2, Crew, Type 2 IA, Module, Faller, Module, Fuel...

↕ Filled Catalog Item Name: Ascending order

Inc Name: MALASPINA

Assignment Name	Filled Catalog Item Name ▲	Res Prov State	Inc Number	Mob ETA	Inc Type	Req Number	Res GACC Org Unit Code	Res Prov Org Unit Code	(Current Cognos Date\Time) - Mob ETD	Demob ETD	Lat Decimal	Long Decimal
CREW - T2 - Kobuk Valley (AK-GADC)	Crew, Type 2	AK	AK-MSS-901451	Jul 10, 2019	Fire - Wildfire	C-6	AK-ACC	AK-GAD	2 days		62.147777	-149.928888
CREW - T2IA - DNR PUGET SOUND (WA-WAC)	Crew, Type 2 IA	WA	AK-MSS-901451	Jul 10, 2019	Fire - Wildfire	C-3	OR-NWC	WA-WAS	2 days		62.147777	-149.928888

2

Inc Name: MONTANA CREEK

Assignment Name	Filled Catalog Item Name ▲	Res Prov State	Inc Number	Mob ETA	Inc Type	Req Number	Res GACC Org Unit Code	Res Prov Org Unit Code	(Current Cognos Date\Time) - Mob ETD	Demob ETD	Lat Decimal	Long Decimal
CREW - T2 - UAF Nanooks Fire Crew (AK-LCSC)	Crew, Type 2	AK	AK-MSS-901429	Jul 4, 2019	Fire - Wildfire	C-4	AK-ACC	AK-DFS	8 days		62.122499	-149.986666
CREW - T2 - NW - NES - HIGHLANDS - DNR (WA-NEC)	Crew, Type 2	WA	AK-MSS-901429	Jul 10, 2019	Fire - Wildfire	C-2	OR-NWC	WA-NES	2 days		62.122499	-149.986666
CREW - T2IA - DNR RAINIER (WA-WAC)	Crew, Type 2 IA	WA	AK-MSS-901429	Jul 6, 2019	Fire - Wildfire	C-1	OR-NWC	WA-WAC	6 days		62.122499	-149.986666
CREW - T2IA - WHITE MOUNTAIN (AK-FASC)	Crew, Type 2 IA	AK	AK-MSS-901429	Jul 5, 2019	Fire - Wildfire	C-3	AK-ACC	AK-FAS	7 days		62.122499	-149.986666

4

Inc Name: NINETYEIGHT CREEK

CURRENTLY ASSIGNED TYPE 1, 2, 2IA CREWS AND MODULES IN ALASKA

▼ Req Status: Ferry, Filled, Pending, Tentative Release AND Inc Type: Fire - Wildfire AND Inc GACC Org Name: Alaska Interagency Coordination Center AND Filled Catalog Item Name: Crew, Type 1, Crew, Type 2, Crew, Type 2 IA, Module, Faller, Module, Fuel...

↕ Filled Catalog Item Name: Ascending order

Inc Name: NINETYEIGHT CREEK												
Assignment Name	Filled Catalog Item Name	Res Prov State	Inc Number	Mob ETA	Inc Type	Req Number	Res GACC Org Unit Code	Res Prov Org Unit Code	(Current Cognos Date\Time) - Mob ETD	Demob ETD	Lat Decimal	Long Decimal
CREW - T2 - 17005 - Patrick Environmental Inc (OR-COC)	Crew, Type 2	OR	AK-MID-000391	Jul 3, 2019	Fire - Wildfire	C-4	OR-NWC	OR-ORS	9 days		64.595833	-146.204722
CREW - T2 - MINTO (AK-YTDC)	Crew, Type 2	AK	AK-MID-000391	Jun 28, 2019	Fire - Wildfire	C-5	AK-ACC	AK-TAD	14 days		64.595833	-146.204722
CREW - T2 - NW - Central Oregon #01 (OR-COC)	Crew, Type 2	OR	AK-MID-000391	Jul 3, 2019	Fire - Wildfire	C-6	OR-NWC	OR-DEF	9 days		64.595833	-146.204722
CREW - T2IA - BOISE NF CREW 8 (ID-BDC)	Crew, Type 2 IA	ID	AK-MID-000391	Jun 27, 2019	Fire - Wildfire	C-1	UT-GBC	ID-BOF	15 days		64.595833	-146.204722
CREW - T2IA - LASSEN CREW 9 (CA-SIFC)	Crew, Type 2 IA	CA	AK-MID-000391	Jul 1, 2019	Fire - Wildfire	C-3	CA-ONCC	CA-LNF	11 days		64.595833	-146.204722

5

Inc Name: RAINBOW 2												
Assignment Name	Filled Catalog Item Name	Res Prov State	Inc Number	Mob ETA	Inc Type	Req Number	Res GACC Org Unit Code	Res Prov Org Unit Code	(Current Cognos Date\Time) - Mob ETD	Demob ETD	Lat Decimal	Long Decimal
MODULE - WILDLAND FIRE - GB - KINGS PEAK - T1 (UT-UBC)	Module, Wildland Fire, Type 1	UT	AK-DAS-912409	Jul 8, 2019	Fire - Wildfire	O-1	UT-GBC	UT-ASF	5 days		64.144999	-146.28111

1

Inc Name: SHOVEL CREEK												
------------------------	--	--	--	--	--	--	--	--	--	--	--	--

CURRENTLY ASSIGNED TYPE 1, 2, 2IA CREWS AND MODULES IN ALASKA

▼ Req Status: Ferry, Filled, Pending, Tentative Release AND Inc Type: Fire - Wildfire AND Inc GACC Org Name: Alaska Interagency Coordination Center AND Filled Catalog Item Name: Crew, Type 1, Crew, Type 2, Crew, Type 2 IA, Module, Faller, Module, Fuel...

↕ Filled Catalog Item Name: Ascending order

Inc Name: SHOVEL CREEK												
Assignment Name	Filled Catalog Item Name	Res Prov State	Inc Number	Mob ETA	Inc Type	Req Number	Res GACC Org Unit Code	Res Prov Org Unit Code	(Current Cognos Date\Time) - Mob ETD	Demob ETD	Lat Decimal	Long Decimal
CREW - T1 - AMERICAN RIVER IHC (CA-TNF) (CA-GVCC)	Crew, Type 1	CA	AK-FAS-911319	Jul 9, 2019	Fire - Wildfire	C-5024	CA-ONCC	CA-TNF	3 days		64.986666	-148.415277
CREW - T1 - BOISE IHC (ID-BDC)	Crew, Type 1	ID	AK-FAS-911319	Jun 28, 2019	Fire - Wildfire	C-5009	UT-GBC	ID-BOF	14 days		64.986666	-148.415277
CREW - T1 - Entiat IHC (WA-CWC)	Crew, Type 1	WA	AK-FAS-911319	Jul 7, 2019	Fire - Wildfire	C-5017	OR-NWC	WA-OWF	5 days		64.986666	-148.415277
CREW - T1 - MENDOCINO IHC (CA-MNFC)	Crew, Type 1	CA	AK-FAS-911319	Jul 1, 2019	Fire - Wildfire	C-5012	CA-ONCC	CA-MNF	11 days		64.986666	-148.415277
CREW - T1 - Rogue River IHC (OR-RVC)	Crew, Type 1	OR	AK-FAS-911319	Jul 7, 2019	Fire - Wildfire	C-5018	OR-NWC	OR-RSF	5 days		64.986666	-148.415277
CREW - T1 - Salmon River IHC - Crew 4 (CA-YICC)	Crew, Type 1	CA	AK-FAS-911319	Jul 1, 2019	Fire - Wildfire	C-5011	CA-ONCC	CA-KNF	11 days		64.986666	-148.415277
CREW - T2 - 17001 - Patrick Environmental Inc (WA-CWC)	Crew, Type 2	OR	AK-FAS-911319	Jul 3, 2019	Fire - Wildfire	C-5013	OR-NWC	OR-ORS	9 days		64.986666	-148.415277
CREW - T2 - 17003 - Patrick Environmental Inc (OR-COC)	Crew, Type 2	OR	AK-FAS-911319	Jul 3, 2019	Fire - Wildfire	C-5014	OR-NWC	OR-ORS	9 days		64.986666	-148.415277
CREW - T2 - 17004 - Patrick Environmental Inc (OR-COC)	Crew, Type 2	OR	AK-FAS-911319	Jul 3, 2019	Fire - Wildfire	C-5015	OR-NWC	OR-ORS	9 days		64.986666	-148.415277
CREW - T2 - Fairbanks 1 (AK-FASC)	Crew, Type 2	AK	AK-FAS-911319	Jul 8, 2019	Fire - Wildfire	C-5023	AK-ACC	AK-FAS	4 days		64.986666	-148.415277
CREW - T2 - SOUTHWEST #1 (AK-MSSC)	Crew, Type 2	AK	AK-FAS-911319	Jun 25, 2019	Fire - Wildfire	C-11	AK-ACC	AK-SWS	17 days		64.986666	-148.415277

CURRENTLY ASSIGNED TYPE 1, 2, 2IA CREWS AND MODULES IN ALASKA

📌 Req Status: Ferry, Filled, Pending, Tentative Release AND Inc Type: Fire - Wildfire AND Inc GACC Org Name: Alaska Interagency Coordination Center AND Filled Catalog Item Name: Crew, Type 1, Crew, Type 2, Crew, Type 2 IA, Module, Faller, Module, Fuel...

↕ Filled Catalog Item Name: Ascending order

Inc Name: SHOVEL CREEK												
Assignment Name	Filled Catalog Item Name	Res Prov State	Inc Number	Mob ETA	Inc Type	Req Number	Res GACC Org Unit Code	Res Prov Org Unit Code	(Current Cognos Date\Time) - Mob ETD	Demob ETD	Lat Decimal	Long Decimal
CREW - T2IA - ELK MT (CA-MNFC)	Crew, Type 2 IA	CA	AK-FAS-911319	Jul 9, 2019	Fire - Wildfire	C-5025	CA-ONCC	CA-MNF	3 days		64.986666	-148.415277
CREW - T2IA - NW - COLVILLE NF - MOB 1 (WA-NEC)	Crew, Type 2 IA	WA	AK-FAS-911319	Jul 7, 2019	Fire - Wildfire	C-5020	OR-NWC	WA-COF	5 days		64.986666	-148.415277
CREW - T2IA - PAYETTE REGULARS (ID-PAC)	Crew, Type 2 IA	ID	AK-FAS-911319	Jun 28, 2019	Fire - Wildfire	C-5008	UT-GBC	ID-PAF	14 days		64.986666	-148.415277
CREW - T2IA - SOUTHERN IDAHO INTERAGENCY (ID-SCC)	Crew, Type 2 IA	ID	AK-FAS-911319	Jun 28, 2019	Fire - Wildfire	C-5007	UT-GBC	ID-STF	14 days		64.986666	-148.415277
CREW - T2IA - SRV #14 (OR-VAC)	Crew, Type 2 IA	OR	AK-FAS-911319	Jul 7, 2019	Fire - Wildfire	C-5019	OR-NWC	OR-VAD	5 days		64.986666	-148.415277

16

Inc Name: SWAN LAKE												
Assignment Name	Filled Catalog Item Name	Res Prov State	Inc Number	Mob ETA	Inc Type	Req Number	Res GACC Org Unit Code	Res Prov Org Unit Code	(Current Cognos Date\Time) - Mob ETD	Demob ETD	Lat Decimal	Long Decimal
CREW - T1 - FLATHEAD IHC (MT-FDC)	Crew, Type 1	MT	AK-KKS-903181	Jul 11, 2019	Fire - Wildfire	C-24	MT-NRC	MT-FNF	1 day		60.630554	-150.437777
	Crew, Type 1		AK-KKS-903181		Fire - Wildfire	C-25					60.630554	-150.437777
CREW - T2 - YUKON (AK-KIDC)	Crew, Type 2	AK	AK-KKS-903181	Jun 16,	Fire - Wildfire	C-4	AK-ACC	AK-KKS	26 days		60.630554	-150.437777

CURRENTLY ASSIGNED TYPE 1, 2, 2IA CREWS AND MODULES IN ALASKA

▼ Req Status: Ferry, Filled, Pending, Tentative Release AND Inc Type: Fire - Wildfire AND Inc GACC Org Name: Alaska Interagency Coordination Center AND Filled Catalog Item Name: Crew, Type 1, Crew, Type 2, Crew, Type 2 IA, Module, Faller, Module, Fuel...

↕ Filled Catalog Item Name: Ascending order

Inc Name: SWAN LAKE												
Assignment Name	Filled Catalog Item Name	Res Prov State	Inc Number	Mob ETA	Inc Type	Req Number	Res GACC Org Unit Code	Res Prov Org Unit Code	(Current Cognos Date \ Time) - Mob ETD	Demob ETD	Lat Decimal	Long Decimal
				2019								
CREW - T1 - Lolo IHC (MT-MDC)	Crew, Type 2 IA	MT	AK-KKS-903181	Jul 4, 2019	Fire - Wildfire	C-23	MT-NRC	MT-LNF	8 days		60.630554	-150.437777
CREW - T2IA - Bitterroot Regulars - Mob #1 (MT-BRC)	Crew, Type 2 IA	MT	AK-KKS-903181	Jul 4, 2019	Fire - Wildfire	C-19	MT-NRC	MT-BRF	8 days		60.630554	-150.437777
CREW - T2IA - DILLON INTERAGENCY - CREW #1 - Mob #1 (MT-DDC)	Crew, Type 2 IA	MT	AK-KKS-903181	Jul 4, 2019	Fire - Wildfire	C-20	MT-NRC	MT-BDF	8 days		60.630554	-150.437777
CREW - T2IA - FLATHEAD INTERAGENCY CREW #1 (MT-KIC)	Crew, Type 2 IA	MT	AK-KKS-903181	Jul 4, 2019	Fire - Wildfire	C-22	MT-NRC	MT-FNF	8 days		60.630554	-150.437777
CREW - T2IA - Grangeville Interagency Crew #1 (ID-GVC)	Crew, Type 2 IA	ID	AK-KKS-903181	Jul 11, 2019	Fire - Wildfire	C-28	MT-NRC	ID-NCF	1 day		60.630554	-150.437777
CREW - T2IA - Helena Interagency Crew (MT-HDC)	Crew, Type 2 IA	MT	AK-KKS-903181	Jul 4, 2019	Fire - Wildfire	C-21	MT-NRC	MT-HLF	8 days		60.630554	-150.437777
CREW - T2IA - KOOTENAI #1 - Mob1 (MT-KDC)	Crew, Type 2 IA	MT	AK-KKS-903181	Jul 11, 2019	Fire - Wildfire	C-26	MT-NRC	MT-KNF	1 day		60.630554	-150.437777
	Crew, Type 2 IA		AK-KKS-903181		Fire - Wildfire	C-27					60.630554	-150.437777

CURRENTLY ASSIGNED TYPE 1, 2, 2IA CREWS AND MODULES IN ALASKA

▼ Req Status: Ferry, Filled, Pending, Tentative Release AND Inc Type: Fire - Wildfire AND Inc GACC Org Name: Alaska Interagency Coordination Center AND Filled Catalog Item Name: Crew, Type 1, Crew, Type 2, Crew, Type 2 IA, Module, Faller, Module, Fuel...

↕ Filled Catalog Item Name: Ascending order

Inc Name: SWAN LAKE

Assignment Name	Filled Catalog Item Name ↕	Res Prov State	Inc Number	Mob ETA	Inc Type	Req Number	Res GACC Org Unit Code	Res Prov Org Unit Code	(Current Cognos Date\Time) - Mob ETD	Demob ETD	Lat Decimal	Long Decimal
MODULE - WILDLAND FIRE - GB - FLAMING GORGE - T1 (UT-UBC)	Module, Wildland Fire, Type 1	UT	AK-KKS-903181	Jun 26, 2019	Fire - Wildfire	O-154	UT-GBC	UT-ASF	17 days		60.630554	-150.437777
MODULE - WILDLAND FIRE T2 - COFMS Snow Creek WFM (OR-COC)	Module, Wildland Fire, Type 2	OR	AK-KKS-903181	Jul 7, 2019	Fire - Wildfire	O-253	OR-NWC	OR-DEF	5 days		60.630554	-150.437777

11

Inc Name: TAD MULTIFIRE SUPPORT 2019

Assignment Name	Filled Catalog Item Name ↕	Res Prov State	Inc Number	Mob ETA	Inc Type	Req Number	Res GACC Org Unit Code	Res Prov Org Unit Code	(Current Cognos Date\Time) - Mob ETD	Demob ETD	Lat Decimal	Long Decimal
MODULE - WILDLAND FIRE - T1 - USFS - Lewis & Clark NF (MT-GDC)	Module, Wildland Fire, Type 1	MT	AK-TAD-555062	Jul 13, 2019	Fire - Wildfire	O-35	MT-NRC	MT-HLF	-1 day		64.837499	-147.614722

1


Inc Name: TANANA RIVER


Assignment Name	Filled Catalog Item Name ↕	Res Prov State	Inc Number	Mob ETA	Inc Type	Req Number	Res GACC Org Unit Code	Res Prov Org Unit Code	(Current Cognos Date\Time) - Mob ETD	Demob ETD	Lat Decimal	Long Decimal
CREW - T2IA - Klamath Crew 14 (CA-YICC)	Crew, Type 2 IA	CA	AK-FAS-911459	Jul 10, 2019	Fire - Wildfire	C-1	CA-ONCC	CA-KNF	2 days		64.867499	-149.748055

1


CURRENTLY ASSIGNED TYPE 1, 2, 2IA CREWS AND MODULES IN ALASKA

 Req Status: Ferry, Filled, Pending, Tentative Release AND Inc Type: Fire - Wildfire AND Inc GACC Org Name: Alaska Interagency Coordination Center AND Filled Catalog Item Name: Crew, Type 1, Crew, Type 2, Crew, Type 2 IA, Module, Faller, Module, Fuel...

 Filled Catalog Item Name: Ascending order

Inc Name: TULSONA CREEK												
Assignment Name	Filled Catalog Item Name 	Res Prov State	Inc Number	Mob ETA	Inc Type	Req Number	Res GACC Org Unit Code	Res Prov Org Unit Code	(Current Cognos Date\Time) - Mob ETD	Demob ETD	Lat Decimal	Long Decimal
CREW -T2IA - ODF (AK-ACC)	Crew, Type 2 IA	AK	AK-CRS-914436	Jul 11, 2019	Fire - Wildfire	C-4	AK-ACC	AK-DFS	1 day		62.429999	-145.06

1

Inc Name: YUKON CHARLEY												
Assignment Name	Filled Catalog Item Name 	Res Prov State	Inc Number	Mob ETA	Inc Type	Req Number	Res GACC Org Unit Code	Res Prov Org Unit Code	(Current Cognos Date\Time) - Mob ETD	Demob ETD	Lat Decimal	Long Decimal
MODULE - WILDLAND FIRE - RM - BLACK HILLS - T1 (SD-GPC)	Module, Wildland Fire, Type 1	SD	AK-UYD-000217	Jul 5, 2019	Fire - Wildfire	O-2	CO-RMC	SD-WCP	8 days		65.325277	-142.554444

1

67

Alaska Interagency Coordination Center
Situation Report
Saturday - 07/13/2019

Wildland Fires	New	Out	Active	Merged	YTD Fires	YTD Acres
Alaska Fire Service (AFS)	3	0	77	1	163	923,524.8
GAD (Galena Zone)	3	0	25	1	54	111,974.7
MID (Military)	0	0	6	0	43	49,227.4
TAD (Tanana Zone)	0	0	19	0	26	192,839.7
UYD (Upper Yukon Zone)	0	0	27	0	40	569,483.0
State of Alaska (DOF)	15	3	94	0	279	605,930.0
CRS (Copper River)	0	1	4	0	13	270.0
DAS (Delta)	0	0	3	0	14	9,389.7
FAS (Fairbanks)	1	1	10	0	34	34,267.9
KKS (Kenai)	1	1	8	0	50	100,702.5
MSS (AnchorageMatSu Area)	0	0	6	0	62	527.9
SWS (Southwest)	13	0	59	0	91	417,474.5
TAS (Tok)	0	0	4	0	15	43,297.5
Forest Service (USFS)	0	0	4	0	23	9.6
CGF (Chugach)	0	0	1	0	4	0.8
TNF (Tongass)	0	0	3	0	19	8.8
Statewide Totals	18	3	175	1	465	1,529,464.4

Active Wildfires:

Protection Summary:	CRI	FUL	MOD	LIM	NoEntry	TOTAL
AFS Protection:	2	10	13	53	0	78
DOF Protection:	12	24	12	45	0	93
USFS Protection:	1	2	1	0	0	4
Protection Totals:	15	36	26	98	0	175

Active Fires Status Summary

	Staffed		Unstaffed	
	Contained (S/C)	Uncontained (S/U)	Contained (U/C)	Uncontained (U/U)
AFS Protection:	0	13	6	58
DOF Protection:	1	16	14	61
USFS Protection:	0	0	3	0
Status Totals:	1	29	23	119

Active Fires Acreage Summary

	Acres	Acreage Change
18 New	9,213.2	
28 Staffed	522,455.4	3,536.1
131 Monitor	989,650.9	165,984.9
1 Out	0.2	0.0
2 Prescribed	13,615.0	2,759.0
180 Fires	Total Acres: 1,534,934.7	

Prescribed Fires

	YTD Fires	YTD Acres	New	Active	Out Yesterday
Military	2	15,165.0	0	1	0
State of Alaska	1	4.0	0	1	0
Fuels Management Totals:	3	15,169.0	0	2	0

Cause Summary For All Fires (Includes Merged Fires But Not Prescribed Fires)

No Cause Entered:	4	3,302.1 Acres
Human:	210	35,625.1 Acres
Lightning:	243	1,485,899.4 Acres
Undetermined:	9	4,637.9 Acres
Total:	466	1,529,464.5 Acres

NO Daily Reports**No Daily Acreage Reported**

ME4C Lat: **62 13.1636** Status: Acres: **600.0** Option: **Limited**
 904537 Lon: **158 11.7079** Start Date: **07/12** Area: **SWS**
 PNME4C Owner: **State** Unit: **AKAKS-Alaska-Other**
 537 Name: **Timber Creek** Cause: **Undetermined**

NO Daily Reports**No Daily Acreage Reported**

ME4B Lat: **62 06.3766** Status: Acres: **2,200.0** Option: **Modified**
 904536 Lon: **158 12.2563** Start Date: **07/12** Area: **SWS**
 PNME4B Owner: **State** Unit: **AKAKS-Alaska-Other**
 536 Name: **Peary Creek** Cause: **Lightning**

Daily Report From: 07/12

400.0 Acreage On 07/12

ME3M Lat: **66 54.1100** Status: **S/U** Acres: **400.0** Option: **Modified**
 904535 Lon: **156 21.3550** Personnel: **8** Start Date: **07/12** Area: **GAD**
 Owner: **ANCSA** Unit: **AKNAN-NANA Regional Corporation, Incorporated**
 535 Name: **Mauneluk River** Cause: **Lightning**

At 1920, a resident of Shugnak reported a new wildfire burning 15 miles east of Shugnak near the confluence of the Paa River and the Kobuk River. Bravo 6 was launched from Galena and arrived on scene at 2021 along with Fire Bosses 208 and 209. The fire was approximately 80 acres in size, actively burning in thick black spruce and tundra. The fire plots in a Modified management area. Numerous cabins and allotments in the area are threatened. It was determined that action needed to be taken. J-07 deployed 8 smoke jumpers to do point protection. They were split into 2 groups of 4 to cover multiple cabins sites at 2 different drop zones. FB-208 and FB-209 worked the fire for one fuel cycle and did good work knocking down the southern edge of the fire. By the end of the fuel cycle, the fire had grown to 400 acres. An order has been placed for one crew. The plan for tomorrow is to assess structure protection needs.

Daily Report From: 07/12

4,700.0 Acreage On 07/12

ME3F Lat: **62 03.9020** Status: **S/U** Acres: **4,700.0** Option: **Modified**
 904534 Lon: **158 19.0657** Personnel: **8** Start Date: **07/12** Area: **SWS**
 PNME3F Owner: **State** Unit: **AKAKS-Alaska-Other**
 534 Name: **Grouse Creek** Cause: **Lightning**

A fire was reported by Donlin Mine that was about 5 miles northwest of their location, growing and moving rapidly to the northwest. The fire was flown by B-4 later in the day who reported it to be 100% active, running, spotting and torching with multiple values at risk to the southeast. A load of smokejumpers was deployed to begin point protection and reported the fire was 250 acres, 100% active, backing and flanking. Personnel were actively engaged at the time of this report.

Daily Report From: 07/12

0.1 Acreage On 07/12

911533 Lat: **64 47.2300** Status: **Out 07/12** Acres: **0.1** Option: **Critical**
 Lon: **148 02.6465** Start Date: **07/12** Area: **FAS**
 Owner: **Private** Unit: **AKPRI-Private**
 533 Name: **Ridgeview** Cause: **Human**

Private citizen reports neighbor has unattended burn piles smoldering. Forestry prevention and one engine responded and found two 10' x 10' unattended brush piles smoldering in a mixture of green and brown grass. Forestry engines suppressed the fire. Contact was made with the homeowner and a permit was issued for future use. Fire has been called out.

Daily Report From: 07/12

3.0 Acreage On 07/12

ME3A Lat: **61 04.0150** Status: **U/U** Acres: **3.0** Option: **Limited**
 904532 Lon: **156 26.5233** Start Date: **07/12** Area: **SWS**
 PNME3A Owner: **State** Unit: **AKAKS-Alaska-Other**
 532 Name: **Middle Hoholitna** Cause: **Lightning**

The fire was reported by detection 222ME as 3 acres, burning rank 2 in spruce. The fire plotted in Limited and no resources are imminently threatened.

Daily Report From: 07/12

15.0 Acreage On 07/12

ME3G Lat: **61 12.6867** Status: **U/U** Acres: **15.0** Option: **Limited**
904531 Lon: **156 39.4033** Start Date: **07/12** Area: **SWS**
PNME3G Owner: **State** Unit: **AKAKS-Alaska-Other**
531 Name: **Hoholitna River** Cause: **Lightning**

The fire was reported by detection 222ME as 15 acres, 60% active, burning rank 2 in spruce and hardwoods. The fire plotted in Limited and no resources were imminently threatened.

Daily Report From: 07/12

45.0 Acreage On 07/12

ME3J Lat: **61 03.4583** Status: **U/U** Acres: **45.0** Option: **Limited**
904530 Lon: **157 25.7933** Start Date: **07/12** Area: **SWS**
PNME3J Owner: **State** Unit: **AKAKS-Alaska-Other**
530 Name: **Taylor Foothills** Cause: **Lightning**

The fire was reported by detection 222ME as 45 acres, 70% active, burning rank 3 in black spruce and tundra. Cabins were located 4-6 miles W and northeast of the fire and were not imminently threatened. The fire plotted in Limited.

Daily Report From: 07/12

600.0 Acreage On 07/12

ME3K Lat: **61 20.9233** Status: **U/U** Acres: **600.0** Option: **Limited**
904529 Lon: **156 54.6183** Start Date: **07/12** Area: **SWS**
PNME3K Owner: **State** Unit: **AKAKS-Alaska-Other**
529 Name: **Cotton Village** Cause: **Lightning**

The fire was reported by detection 222ME as 600 acres, 100% active, burning rank 3 in black spruce heading into an old burn. There are 3 allotments located 2-3 miles away. The fire plotted in Limited.

Daily Report From: 07/12

80.0 Acreage On 07/12

ME2Z Lat: **61 19.2983** Status: **U/U** Acres: **80.0** Option: **Limited**
904528 Lon: **156 42.0767** Start Date: **07/12** Area: **SWS**
PNME2Z Owner: **State** Unit: **AKAKS-Alaska-Other**
528 Name: **Hoholitna** Cause: **Lightning**

The fire was reported by detection 222ME as 80 acres, 100% active, burning rank 3 in black spruce and tundra, spotting 100' ahead. The wind was 25 mph from the southwest and was pushing the fire away from allotments in the area. The fire plotted in Limited.

Daily Report From: 07/12

2.0 Acreage On 07/12

ME26 Lat: **61 17.9200** Status: **U/U** Acres: **2.0** Option: **Limited**
904527 Lon: **156 16.0200** Start Date: **07/12** Area: **SWS**
PNME26 Owner: **State** Unit: **AKAKS-Alaska-Other**
527 Name: **Diamond Peak** Cause: **Lightning**

The fire was reported by B-4 as 15 acres, 2% active, creeping and smoldering in spruce and hardwoods. The fire plotted in Limited and no resources were imminently threatened.

Daily Report From: 07/12

250.0 Acreage On 07/12

ME2L Lat: **65 57.5004** Status: **U/U** Acres: **250.0** Option: **Modified**
Lon: **156 30.4620** Start Date: **07/12** Area: **GAD**
Owner: **USFWS** Unit: **AKKUR-Koyukuk National Wildlife Refuge**
526 Name: **Tom Cook Slough** Cause: **Lightning**

At 1555 zone detection aircraft N864SF discovered the fire located approximately 15 miles north of Huslia. The fire was approximately 250 acres in size, 100% active fire perimeter and burning in black and white spruce and tundra. The fire is located in a Modified management area. Fire behavior observed was smoldering, creeping, backing, and group torching with flame lengths ranging from 1-30 feet with spotting up to 100 yards. Values at risk are one native allotment 2 miles to the SW of the fire. There are natural barriers between the fire and the allotment. There are no threats to the allotment at this time.

Daily Report From: 07/12

1.0 Acreage On 07/12

ME2J Lat: **61 29.2117** Status: **U/U** Acres: **1.0** Option: **Limited**
904525 Lon: **157 30.1633** Start Date: **07/12** Area: **SWS**
PNME2J Owner: **State** Unit: **AKAKS-Alaska-Other**
525 Name: **Vreeland Creek** Cause: **Lightning**

This fire is a possible false alarm, the area will be flown again at the next opportunity before officially declaring it a false alarm.

Daily Report From: 07/12

10.0 Acreage On 07/12

ME2D Lat: **65 32.3010** Status: **U/U** Acres: **10.0** Option: **Limited**
904523 Lon: **157 29.2860** Start Date: **07/12** Area: **GAD**
PNME2D Owner: **USFWS** Unit: **AKKUR-Koyukuk National Wildlife Refuge**
524 Name: **Hodatic River** Cause: **Lightning**

At 1536 Zone Detection Aircraft N864SF discovered the fire located 50 miles NW of Galena. The fire was approximately 10 acres in size, smoldering, creeping, and backing in black spruce and tundra and located in a Modified management area. Values at risk are one native allotment 4 miles to the south of the fire. There are good natural barriers between the fire and the allotment. There are no threats to the allotment at this time.

Daily Report From: 07/12

5.0 Acreage On 07/12

ME2U Lat: **61 45.3700** Status: **U/U** Acres: **5.0** Option: **Full**
904523 Lon: **156 29.5200** Start Date: **07/12** Area: **SWS**
PNME2U Owner: **State** Unit: **AKAKS-Alaska-Other**
523 Name: **East Stoney River** Cause: **Lightning**

H-374P reported a fire at 3.5 miles from Stony River, burning in hardwoods and tundra, 100% active with single and group torching. The winds were from the southwest and pushing the fire away from Stony. B-4 flew the fire later in the day and reported it to be 5 acres, 90% active, with no values at risk. Due to the amount of activity in the area and the shortage of resources, a non-standard response was initiated and the fire will be monitored.

Daily Report From: 07/12

0.1 Acreage On 07/12

ME15 Lat: **60 22.6950** Status: **Out 07/12** Acres: **0.1** Option: **Critical**
903522 Lon: **151 19.1230** Start Date: **07/12** Area: **KKS**
PNME15 Owner: **County** Unit: **AKAKS-Kenai Peninsula Borough**
522 Name: **Pirate** Cause: **Human**

AST reported a 3-foot by 3-foot area burning in moss on the Cohoe beach. Central Emergency Services and Forestry responded. Upon arrival, an extinguished fire in grass was found. No heat or smoke was found. Fire was called out at 1414.

Daily Report From: 07/12

2.0 Acreage On 07/12

ME1W Lat: **61 28.2500** Status: **U/U** Acres: **2.0** Option: **Modified**
904521 Lon: **156 03.7000** Start Date: **07/12** Area: **SWS**
PNME1W Owner: **State** Unit: **AKAKS-Alaska-Other**
521 Name: **Tishimna Lake** Cause: **Lightning**

B4 flew the fire reporting 2 acres 95% active backing and torching in black spruce and has bumped the Stony river. There is a cabin 1.5 miles away which was not threatened at that time. Multiple new starts in the area.

Daily Report From: 07/12

300.0 Acreage On 07/12

ME3U Lat: **61 53.7100** Status: **U/U** Acres: **300.0** Option: **Limited**
904519 Lon: **156 07.0100** Start Date: **07/12** Area: **SWS**
PNME3U Owner: **State** Unit: **AKAKS-Alaska-Other**
519 Name: **Swift River** Cause: **Lightning**

The fire was flown by Bravo-4 who reported fire as 300 acres. The fire was on a flat aspect, burning in black spruce and tundra. A structure and an allotment were reported 2 miles to the west, with winds pushing fire away from values.

Daily Report From: 07/12 **Chalkyitsik Complex** 0.1 Acreage On 07/12
MEB0 Lat: **66 32.7267** Status: S/U Acres: **0.1** Option: **Modified**
Lon: **143 03.5683** Start Date: **07/09** Area: **UYD**
Owner: **USFWS** Unit: **AKYFR-Yukon Flats National Wildlife Refuge**
466 Name: **Chalkyitsik Complex** Cause:

Daily Report From: 07/12 **Part of Chalkyitsik Complex** No Acreage Change Since 07/11
MC57 Lat: **66 32.2933** Status: U/U Acres: **16,513.0** Option: **Limited**
Lon: **141 40.5967** Start Date: **07/02** Area: **UYD**
Owner: **BLM** Unit: **AKEID-Eastern Interior Field Office**
424 Name: **Tettjajik Creek** Cause: **Lightning**

Daily Report From: 07/12 **Part of Chalkyitsik Complex** 14,029.0 Acreage Change Since 07/11
MCS7 Lat: **66 29.3700** Status: U/U Acres: **55,909.0** Option: **Modified**
932407 Lon: **143 34.1750** Start Date: **06/29** Area: **UYD**
Owner: **ANCSA** Unit: **AKDYN-Doyon, Limited**
407 Name: **Bearnose Hill** Cause: **Lightning**

Complex

Daily Report From: 07/12 **Part of Chalkyitsik Complex** 6,515.4 Acreage Change Since 07/11
MB2L Lat: **66 50.6483** Status: U/U Acres: **123,548.0** Option: **Limited**
Lon: **142 56.3050** Start Date: **06/24** Area: **UYD**
Owner: **USFWS** Unit: **AKARR-Arctic National Wildlife Refuge**
367 Name: **Frozen Calf** Cause: **Lightning**

Crews completed the indirect dozer line to the south and west of Chalkyitsik which ties into natural barriers and the airport. Point protection measures continued to be setup on structures within the village and preparations for firing operations were made. Coordination with villagers in Chalkyitsik was completed to prepare them for potential sheltering in place should the fire impact the village. Personnel also continued with point protection on structures along the Black River corridor and on one allotment on Ohtig Lake. Reconnaissance and assessments for future point protection needs in the Porcupine and Little Black River corridors were completed.

Daily Report From: 07/12 **Part of Chalkyitsik Complex** 3,173.0 Acreage Change Since 07/11
MBZ6 Lat: **66 18.5917** Status: U/U Acres: **30,021.0** Option: **Limited**
931348 Lon: **144 03.1983** Start Date: **06/22** Area: **UYD**
Owner: **State** Unit: **AKAKS-Alaska-Other**
348 Name: **Tractor Trail 2** Cause: **Lightning**

Daily Report From: 07/12

4.3 Acreage Change Since 07/11

ME0C Lat: **64 56.7617** Status: S/U Acres: **4.4** Option: **Full**
932512 Lon: **157 59.2017** Personnel: **6** Start Date: **07/11** Area: **GAD**
 Owner: **ANCSA** Unit: **AKDYN-Doyon, Limited**
512 Name: **Woodyard** Cause: **Lightning**

IC reported that this fire was contained 7/12/2019 at 1600. A hose line is all around the edge. The fire was walked and set at 4.4 acres. 4 smokejumpers were demobilized towards end of day. IC reports they will continue to grid and search for heat.

Daily Report From: 07/12

No Acreage Change Since 07/11

MEZ2 Lat: **64 13.6783** Status: S/U Acres: **1,200.0** Option: **Full**
911508 Lon: **149 22.1267** Personnel: **107** Start Date: **07/11** Area: **FAS**
PNMEZ2 Owner: **Private** Unit: **AKPRI-Private**
508 Name: **Kobe** Cause: **Undetermined**

Resources engaged working the fire from the heel. Left and right flanks utilized saw lines and hose lay. Fire behavior diminished with weather conditions. No significant growth throughout the day. Crews will continue saw lines and hose lays in upcoming shifts. IC transitioned.

Daily Report From: 07/12

No Acreage Change Since 07/11

MEP9 Lat: **66 26.4650** Status: S/U Acres: **300.0** Option: **Full**
 Lon: **147 10.7050** Personnel: **2** Start Date: **07/11** Area: **UYD**
 Owner: **ANCSA** Unit: **AKDYN-Doyon, Limited**
493 Name: **Tony Slough** Cause: **Lightning**

No night report received.

Daily Report From: 07/12

No Acreage Change Since 07/11

MEL8 Lat: **61 45.2700** Status: S/U Acres: **5.0** Option: **Modified**
904487 Lon: **157 22.1833** Personnel: **35** Start Date: **07/10** Area: **SWS**
PNMEL8 Owner: **ANCSA** Unit: **AKCAN-Calista Corporation**
487 Name: **McCally Creek** Cause: **Lightning**

Three fires one are being managed together due to their proximity - 487: 5 acres, 491: 50 acres, 499: 950 acres. Aircraft attacked fire 499 during the initial attack phase to allow ground personnel to try to suppress the other two. Initial attack was unsuccessful and all resources retreated to Red Devil to plan for structure protection. Smoke jumpers were demobilized from Red Devil this morning and the operation was turned over to an ICT4. Due to evening fire activity the jumpers were remobilized to the incident.

Daily Report From: 07/12

No Acreage Change Since 07/11

MEL1 Lat: **65 37.4667** Status: S/U Acres: **2,000.0** Option: **Limited**
 Lon: **150 01.9983** Personnel: **37** Start Date: **07/10** Area: **TAD**
 Owner: **BLM** Unit: **AKCYD-Central Yukon Field Office**
485 Name: **Grouse Creek** Cause: **Lightning**

Type 1 crew delivered to Rampart by boat. Supply aircraft unable to land Rampart due to smoke. Working on obtaining heat detection aircraft to make better determination of fire perimeter. Type 3 team to be inserted tomorrow. T1 crew constructed indirect line. SMKJ triage and assess structures and did structure prep for sprinkler kits.

Daily Report From: 07/12

No Acreage Change Since 07/11

MEK8 Lat: **63 27.7710** Status: S/U Acres: **82.0** Option: **Full**
913483 Lon: **143 10.2480** Personnel: **10** Start Date: **07/10** Area: **TAS**
 Owner: **ANCSA** Unit: **AKVLN-Tanacross, Incorporated**
483 Name: **Wolf Lake** Cause: **Undetermined**

Smokejumpers resecured wet lines that had slopovers and 3 spot fires. Established a helispot at 1200 to start crew shuttle. Hooper Bay and Upper Tanana Squad. Additional resources include one paramedic, 1 TFLD, 1 ICT4, and one IC4T. In order to begin tomorrow's transition of command smokejumpers will continue to secure jack straw hot edge and remove hazard trees in order to allow handcrews to secure up to 15 feet of the fires edge. Tentative plan of smokejumpers demobilization is Sunday morning after we secure all hazards off the fireline.

Daily Report From: 07/12

No Acreage Change Since 07/11

MEG5 Lat: **61 14.9600** Status: S/U Acres: **450.0** Option: **Full**
904474 Lon: **155 45.4500** Personnel: **8** Start Date: **07/10** Area: **SWS**
PNMEG5 Owner: **ANCSA** Unit: **AKCAN-Calista Corporation**
474 Name: **Tundra Lake** Cause: **Lightning**

IC reported the right flank of the fire is still backing south, the head of the fire is actively burning to the north. H-374 PA delivered supplies, removing backhaul and trash. The 8 smokejumpers repositioned from the fire to the cabin site for structure protection.

Daily Report From: 07/12

No Acreage Change Since 07/11

MD9R Lat: **63 13.6166** Status: S/U Acres: **300.0** Option: **Modified**
904464 Lon: **154 52.4333** Personnel: **23** Start Date: **07/09** Area: **SWS**
PNMD9R Owner: **State** Unit: **AKAKS-Alaska-Other**
464 Name: **Hidden Creek** Cause: **Undetermined**

Firefighters made progress preparing the main structure for protection. Personnel will continue to prepare structures and assess other priorities on Nixon Fork Mine.

Daily Report From: 07/12

No Acreage Change Since 07/11

MD8S Lat: **61 48.8833** Status: S/U Acres: **195.0** Option: **Full**
914461 Lon: **145 33.0334** Personnel: **83** Start Date: **07/08** Area: **CRS**
PNMD8S Owner: **ANCSA** Unit: **AKAHN-Ahtna, Incorporated**
461 Name: **Klutina River** Cause: **Human**

Fire behavior today was reported as minimal with creeping and smoldering. The Bitterroot, Lewis and Clark, and Gannett crews worked to create new heli-spots and 3HX conducted sling operations. Additional overhead was mobilized to the fire by boat this afternoon. Jumpers will be demobilized by boat on 7/13.

Daily Report From: 07/12

No Acreage Change Since 07/11

MD72 Lat: **64 52.0667** Status: S/U Acres: **3.6** Option: **Full**
911459 Lon: **149 44.9000** Personnel: **23** Start Date: **07/08** Area: **FAS**
PNMD72 Owner: **State** Unit: **AKAKS-Alaska-Other**
459 Name: **Tanana River** Cause: **Undetermined**

High winds and thunderstorm activity hindered progress today. Falling trees were a safety hazard and crew had to pull out for awhile. Plans continued for crew swap. IA squad will come in on Saturday and the Klamath will leave the following day.

Daily Report From: 07/12

No Acreage Change Since 07/11

MD44 Lat: **62 08.8667** Status: S/U Acres: **85.0** Option: **Critical**
901451 Lon: **149 55.7333** Personnel: **72** Start Date: **07/07** Area: **MSS**
PNMD44 Owner: **Private** Unit: **AKPRI-Private**
451 Name: **Malaspina** Cause: **Undetermined**

Minimal fire behavior is present. Potential for fire behavior or spread has been moderated by a cooler airmass. Cloud cover and high relative humidities will keep conditions cool. Crews will continue to mop up and secure the perimeter of the fire.

Daily Report From: 07/12

No Acreage Change Since 07/11

MDT9 Lat: **62 25.8000** Status: S/C Acres: **25.0** Option: **Modified**
914436 Lon: **145 03.6000** Personnel: **22** Start Date: **07/05** Area: **CRS**
PNMDT9 Owner: **ANCSA** Unit: **AKAHN-Ahtna, Incorporated**
436 Name: **Tulsona Creek** Cause: **Lightning**

Minimal fire behavior observed today. The ODF crew continues with mop-up operations. The fire received lightning accompanied by precipitation. 20PF conducted long line ops, and crew demobilization will begin on 7/13.

Daily Report From: 07/12

No Acreage Change Since 07/11

MC8B Lat: **62 07.3500** Status: S/U Acres: **367.0** Option: **Critical**
901429 Lon: **149 59.2167** Personnel: **162** Start Date: **07/03** Area: **MSS**
PNMC8B Owner: **Private** Unit: **AKPRI-Private**
429 Name: **Montana Creek** Cause: **Undetermined**

Minimal fire behavior is present. Potential for fire behavior or spread has been moderated by a cooler airmass. Cloud cover and high relative humidities will keep conditions cool. Crews will continue to mop up and secure the perimeter of the fire.

Daily Report From: 07/12

No Acreage Change Since 07/11

MB8M Lat: **64 35.7567** Status: S/U Acres: **69.0** Option: **Limited**
932391 Lon: **146 12.2933** Personnel: **21** Start Date: **06/26** Area: **MID**
Owner: **DOD** Unit: **AKFWQ-Fort Wainwright, Yukon TA**
391 Name: **Ninetyeight Creek** Cause: **Lightning**

Minimal fire activity. Continued to secure containment line working the edge in with onsite resources and hose lay. Continue evaluating jack-straw within fire perimeter due to spotting potential. Work towards full containment of spot fire on east flank of the fire.

Daily Report From: 07/12

3,531.0 Acreage Change Since 07/11

MB79 Lat: **64 45.3467** Status: S/U Acres: **13,854.0** Option: **Limited**
932390 Lon: **146 27.7917** Personnel: **44** Start Date: **06/26** Area: **MID**
Owner: **DOD** Unit: **AKFWQ-Fort Wainwright, Yukon TA**
390 Name: **Beaver** Cause: **Lightning**

There was minimum activity across the fire today. Weather conditions did not permit any recon of the fire due to heavy fog and light to moderate rain for most of the day. If conditions allow the fire will be flown tomorrow to verify activity along the South Fork Chena River.

Daily Report From: 07/12

No Acreage Change Since 07/11

MB77 Lat: **63 30.0000** Status: S/U Acres: **45,000.0** Option: **Limited**
932389 Lon: **151 44.9700** Personnel: **5** Start Date: **06/26** Area: **TAD**
Owner: **NPS** Unit: **AKDEP-Denali National Park**
389 Name: **Foraker** Cause: **Lightning**

Rain over fire area. RAWS 4 miles from north half of fire reported 2.6 inches. No fly due to low ceiling.

Daily Report From: 07/12

No Acreage Change Since 07/11

MB1V Lat: **62 51.5833** Status: S/U Acres: **17,605.0** Option: **Full**
913362 Lon: **142 14.2000** Personnel: **155** Start Date: **06/23** Area: **TAS**
Owner: **ANCSA** Unit: **AKVLN-Tetlin Village Corporation**
362 Name: **Boundary River** Cause: **Lightning**

The fire saw precipitation as scattered thunderstorms passed through increasing cloud cover, lowering temperatures and raising RH.

Cooler than normal temperatures and higher RH levels can be expected again on Saturday before a very subtle increase in temperatures occurs on Sunday. Wind will remain generally light and out of the west through the weekend.

Daily Report From: 07/12

No Acreage Change Since 07/11

MB1T Lat: **64 39.1167** Status: S/U Acres: **19,377.0** Option: **Limited**
931361 Lon: **151 29.0933** Personnel: **22** Start Date: **06/23** Area: **TAD**
Owner: **State** Unit: **AKAKS-Alaska-Other**
361 Name: **Lloyd Mountain** Cause: **Lightning**

Eldorado IHC on the fire. Rain on the fire from 0500 to 1130. Most visibility 1 mile. Wanted helo recon flight but smoked in at Manley. Checked structures upriver and fired up pumps. No recon of fire.

Daily Report From: 07/12

No Acreage Change Since 07/11

MBZ7 Lat: **66 58.8300** Status: S/U Acres: **9,108.0** Option: **Limited**
 Lon: **146 34.2550** Personnel: **94** Start Date: **06/22** Area: **UYD**
 Owner: **USFWS** Unit: **AKYFR-Yukon Flats National Wildlife Refuge**
349 Name: **Chandalar River** Cause: **Lightning**

Firefighters took advantage of cooler temps and made improvements to control lines around allotments. A helispot was constructed west of the allotment grouping. Three miscellaneous overhead arrived on the fire and were able to scout the area in preparation for an upcoming transfer of command. No precipitation fell on the fire.

Daily Report From: 07/12

No Acreage Change Since 07/11

MBY1 Lat: **66 36.4800** Status: S/U Acres: **39,029.0** Option: **Limited**
932337 Lon: **146 33.2817** Personnel: **28** Start Date: **06/22** Area: **UYD**
 Owner: **USFWS** Unit: **AKYFR-Yukon Flats National Wildlife Refuge**
337 Name: **Hadweenziec River** Cause: **Lightning**

Firefighters reported cooler temperatures and higher relative humidity than expected but no precipitation fell on the fire. Fire behavior was reported to be moderate with some growth to the west and to the east. The east-most fire perimeter is approximately 3 miles from allotments and structures. Plans are being made to shuttle resources on the incident to those allotments. The command repeater requested by the incident was not setup as the chosen site needs more preparations and a helitack crew was not able to deploy to the site due to smoky conditions. Recon flights have been requested due to limited visibility from the ground as personnel are only able to see small portions of the fire area.

Daily Report From: 07/12

No Acreage Change Since 07/11

MBT1 Lat: **65 41.9500** Status: S/U Acres: **172,548.0** Option: **Limited**
931324 Lon: **148 21.5517** Personnel: **68** Start Date: **06/21** Area: **UYD**
PNMBT1 Owner: **State** Unit: **AKAKS-Alaska-Other**
324 Name: **Hess Creek** Cause: **Lightning**

The fire activity has moderated near the southern edge of the fire for most the day due to the lower temps and higher RH's. The majority of resources were focused on securing the two spots on the south side of Elliot Highway and made good progress. The two spots did have some growth during the evening and ended up at 4 acres a piece. All the spots have received saw line/hoselay and will continue to secure. The fire area along with Fairbanks was under heavy smoke cover so we weren't able to recon the fire with the helicopter. We did receive our task force of engines consisting of (2) Type 4 and (2) Type 6. This will help distribute the workload along the corridor.

Daily Report From: 07/12

No Acreage Change Since 07/11

MB4R Lat: **64 52.4383** Status: S/U Acres: **6,936.7** Option: **Limited**
911323 Lon: **146 33.3233** Personnel: **3** Start Date: **06/21** Area: **FAS**
PNMB4R Owner: **State** Unit: **AKAKS-Alaska-Other**
323 Name: **Nugget Creek** Cause: **Lightning**

No change in fire behavior due to precipitation and low visibility. Continuing to monitor conditions. Command was transferred.

Daily Report From: 07/12

No Acreage Change Since 07/11

MBS4 Lat: **64 59.2167** Status: S/U Acres: **23,734.0** Option: **Full**
911319 Lon: **148 24.9167** Personnel: **621** Start Date: **06/21** Area: **FAS**
PNMBS4 Owner: **State** Unit: **AKAKS-Alaska-Other**
319 Name: **Shovel Creek** Cause: **Lightning**

Widespread showers across the fire area significantly reduced fire behavior. No fire growth occurred.

Daily Report From: 07/12

No Acreage Change Since 07/11

MBP5 Lat: **66 18.3500** Status: S/U Acres: **42,000.0** Option: **Modified**
 Lon: **153 25.8667** Personnel: **17** Start Date: **06/21** Area: **TAD**
 Owner: **BLM** Unit: **AKCYD-Central Yukon Field Office**
312 Name: **Bergman Creek** Cause: **Lightning**

Poor visibility in the am. Able to take a recon flight. Not much activity on the fire. Was tested with gusty winds several times during the day, 40% active. Cutting out around allotments with plans to continue in the upcoming shifts. T2 IA crew coming in tomorrow.

Daily Report From: 07/12

No Acreage Change Since 07/11

MA3V Lat: **64 59.5383** Status: S/U Acres: **256.9** Option: **Full**
911255 Lon: **146 56.2683** Personnel: **20** Start Date: **06/16** Area: **FAS**
PNMA3V Owner: **State** Unit: **AKAKS-Alaska-Other**
255 Name: **Caribou Creek** Cause: **Lightning**

Personnel continued to cold trail, evaluate necessary rehab in riparian areas, and make a plan B for demobilizing without the utilization of helicopter if visibility is still bad.

Daily Report From: 07/12

0.8 Acreage Change Since 07/11

L98W Lat: **65 19.5200** Status: S/U Acres: **2,885.8** Option: **Limited**
932217 Lon: **142 33.2750** Personnel: **8** Start Date: **06/10** Area: **UYD**
Owner: **NPS** Unit: **AKYCP-Yukon-Charley Rivers National Preserve**
217 Name: **Yukon Charley** Cause: **Lightning**

Incident has received precipitation off and on all day. Minimal fire behavior. Plans are to have the suppression module demobilize from this incident and go to incident 337 tomorrow. Helicopter is planned to go to Fort Yukon. This incident will be unstaffed as of 7/13.

Daily Report From: 07/12

No Acreage Change Since 07/11

L92Q Lat: **60 37.8333** Status: S/U Acres: **100,517.0** Option: **Limited**
903181 Lon: **150 26.2667** Personnel: **427** Start Date: **06/05** Area: **KKS**
PNL92Q Owner: **USFWS** Unit: **AKKNR-Kenai National Wildlife Refuge**
181 Name: **Swan Lake** Cause: **Lightning**

Minimal fire spread was observed again on the fire perimeter with very limited interior smoldering. Visibility is okay throughout the fire area. Suppression resources are in place in the event eastwardly progression continues. The upper middle drainage of Mystery Creek has presented an opportunity to dissect a finger of black spruce and potential halt eastward. This may take 1-3 operational shifts for completion. Along the East Fork Moose River, crews continue mop-up and increasing perimeter security in the remainder of the area. Sites to the north and northwest have firefighting personnel and structure protection efforts are in place. Remote structures are prepped and have sprinklers in place. Point protection efforts are being implemented for the east and west Swan Lake Cabins in the Chugach National Forest. Night shift continues to patrol the Sterling Highway corridor and monitor smoke conditions. 7/12 may be the last night shift for engine resources.

Daily Report From: 07/12

No Acreage Change Since 07/11

L9HA Lat: **62 59.8166** Status: S/U Acres: **24,518.0** Option: **Limited**
913133 Lon: **141 03.6167** Personnel: **2** Start Date: **05/21** Area: **TAS**
Owner: **State** Unit: **AKAKS-Alaska-Other**
133 Name: **McArthur Creek** Cause: **Lightning**

Cooler than normal temperatures and higher RH levels can be expected again on Saturday before a very subtle increase in temperatures occurs on Sunday. Wind will remain generally light and out of the west through the weekend.

Expect continued southerly advancement towards the Alaska-Canada Hwy. Fire spread is active on all sides. Fire is advancing northward towards known sites and other values at risk including an active mine (Chips Mine) with high value equipment and operations.

These fires are currently in monitor status. Monitoring schedules are based on defined timeframes, but are dependent on available resources, and weather conditions. When monitoring occurs, information will be updated.

Daily Report From: 07/12

No Acreage Change Since 07/11

ME0L Lat: **59 23.7400** Status: **U/U** Acres: **20.0** Option: **Full**
904518 Lon: **154 16.9233** Start Date: **07/11** Area: **SWS**
PNME0L Owner: **State** Unit: **AKAKS-Alaska-Other**
518 Name: **Venturi Lake** Cause: **Lightning**

The reported fire area was flown by B4 who was unable to find the fire.

Daily Report From: 07/12

-900.0 Acreage Change Since 07/11

ME0K Lat: **61 05.3560** Status: **U/U** Acres: **100.0** Option: **Limited**
904517 Lon: **156 16.8900** Start Date: **07/11** Area: **SWS**
PNME0K Owner: **State** Unit: **AKAKS-Alaska-Other**
517 Name: **Door Mountains** Cause: **Lightning**

Incident name changed to Door Mountains due to duplicate name. The fire was flown by Bravo- 4 who reported fire as 90% active, backing, creeping, torching in black spruce and tundra. No resources or values were threatened.

Last Report: 07/11

48.0 Acreage On 07/11

ME0H Lat: **60 14.0520** Status: **U/U** Acres: **48.0** Option: **Limited**
904516 Lon: **156 31.0480** Start Date: **07/11** Area: **SWS**
PNME0H Owner: **State** Unit: **AKAKS-Alaska-Other**
516 Name: **Ethel Creek** Cause: **Lightning**

Last Report: 07/11

350.0 Acreage On 07/11

ME0G Lat: **60 48.8590** Status: **U/U** Acres: **350.0** Option: **Limited**
904515 Lon: **157 24.2030** Start Date: **07/11** Area: **SWS**
PNME0G Owner: **State** Unit: **AKAKS-Alaska-Other**
515 Name: **Taylor Mountains** Cause: **Lightning**

Last Report: 07/11

60.0 Acreage On 07/11

ME0F Lat: **61 00.7000** Status: **U/U** Acres: **60.0** Option: **Limited**
904514 Lon: **157 24.5000** Start Date: **07/11** Area: **SWS**
PNME0F Owner: **State** Unit: **AKAKS-Alaska-Other**
514 Name: **Spike Mountain** Cause: **Lightning**

Last Report: 07/11

600.0 Acreage On 07/11

ME0B Lat: **61 14.1820** Status: **U/U** Acres: **600.0** Option: **Limited**
904513 Lon: **156 52.3510** Start Date: **07/11** Area: **SWS**
PNME0B Owner: **State** Unit: **AKAKS-Alaska-Other**
513 Name: **Little Titnuk** Cause: **Lightning**

Last Report: 07/11

25.0 Acreage On 07/11

ME0A Lat: **61 25.5570** Status: **U/U** Acres: **25.0** Option: **Modified**
904511 Lon: **158 07.5910** Start Date: **07/11** Area: **SWS**
PNME0A Owner: **State** Unit: **AKAKS-Alaska-Other**
511 Name: **Holokik Mountain** Cause: **Lightning**

These fires are currently in monitor status. Monitoring schedules are based on defined timeframes, but are dependent on available resources, and weather conditions. When monitoring occurs, information will be updated.

Last Report: 07/11 325.0 Acreage On 07/11
MEZ9 Lat: **61 07.9770** Status: **U/U** Acres: **325.0** Option: **Limited**
904510 Lon: **158 25.5910** Start Date: **07/11** Area: **SWS**
PNMEZ9 Owner: **State** Unit: **AKAKS-Alaska-Other**
510 Name: **Holokuk River** Cause: **Lightning**

Last Report: 07/11 35.0 Acreage On 07/11
MEZ7 Lat: **61 13.0000** Status: **U/U** Acres: **35.0** Option: **Limited**
904509 Lon: **159 40.0000** Start Date: **07/11** Area: **SWS**
PNMEZ7 Owner: **BLM** Unit: **AKADD-Anchorage Field Office**
509 Name: **Discovery Creek** Cause: **Lightning**

Last Report: 07/11 60.0 Acreage On 07/11
MEZ0 Lat: **61 47.0090** Status: **U/U** Acres: **60.0** Option: **Modified**
904507 Lon: **159 13.5410** Start Date: **07/11** Area: **SWS**
PNMEZ0 Owner: **State** Unit: **AKAKS-Alaska-Other**
507 Name: **Molybdenum Mountains** Cause: **Lightning**

Last Report: 07/11 600.0 Acreage On 07/11
MEY7 Lat: **61 44.2900** Status: **U/U** Acres: **600.0** Option: **Modified**
904506 Lon: **158 41.1600** Start Date: **07/11** Area: **SWS**
PNMEY7 Owner: **BLM** Unit: **AKADD-Anchorage Field Office**
506 Name: **Horn Foothills** Cause: **Lightning**

Last Report: 07/11 20.0 Acreage On 07/11
ME0M Lat: **62 06.7033** Status: **U/U** Acres: **20.0** Option: **Full**
904504 Lon: **156 15.4283** Start Date: **07/11** Area: **SWS**
PNME0M Owner: **State** Unit: **AKAKS-Alaska-Other**
504 Name: **West Devils Elbow** Cause: **Lightning**

Last Report: 07/11 0.1 Acreage On 07/11
901503 Lat: **61 38.8320** Status: **U/C** Acres: **0.1** Option: **Critical**
Lon: **149 06.9850** Start Date: **07/11** Area: **MSS**
Owner: **State** Unit: **AKAKS-Alaska-Other**
503 Name: **Farm Loop** Cause: **Human**

Last Report: 07/11 5.0 Acreage On 07/11
MEW5 Lat: **61 32.3100** Status: **U/U** Acres: **5.0** Option: **Full**
904501 Lon: **156 59.1500** Start Date: **07/11** Area: **SWS**
PNMEW5 Owner: **ANCSA** Unit: **AKVLN-Kuskokwim Corporation**
501 Name: **Beaver House Hill** Cause: **Lightning**

Daily Report From: 07/12 No Acreage Change Since 07/11
MEW4 Lat: **59 47.6450** Status: **U/C** Acres: **0.1** Option: **Critical**
903500 Lon: **151 43.8567** Start Date: **07/11** Area: **KKS**
Owner: **State** Unit: **AKAKS-Alaska-Other**
500 Name: **Chakok RD** Cause: **Human**

No heat or smoke found.

These fires are currently in monitor status. Monitoring schedules are based on defined timeframes, but are dependent on available resources, and weather conditions. When monitoring occurs, information will be updated.

Daily Report From: 07/12

No Acreage Change Since 07/11

MEU5 Lat: **61 44.2400** Status: **U/U** Acres: **300.0** Option: **Modified**
904499 Lon: **157 22.1800** Start Date: **07/11** Area: **SWS**
PNMEU5 Owner: **ANCSA** Unit: **AKCAN-Calista Corporation**
499 Name: **Barometer Foothills** Cause: **Lightning**

Fires 487,491 and 499 in close proximity, are being managed by the same IC. The narrative for these fires will be reported under Fire 487.

Last Report: 07/11

0.1 Acreage On 07/11

MET3 Lat: **65 12.0233** Status: **U/U** Acres: **0.1** Option: **Full**
Lon: **151 46.3017** Start Date: **07/11** Area: **TAD**
Owner: **ANCSA** Unit: **AKVLN-Tozitna, Limited**
498 Name: **Twelvemile** Cause: **Lightning**

Last Report: 07/11

0.1 Acreage On 07/11

MET1 Lat: **64 15.1617** Status: **U/U** Acres: **0.1** Option: **Limited**
Lon: **141 55.5417** Start Date: **07/11** Area: **UYD**
Owner: **State** Unit: **AKAKS-Alaska-Other**
497 Name: **Wilson Creek** Cause: **Lightning**

Daily Report From: 07/12

No Acreage Change Since 07/11

MEU8 Lat: **62 07.5033** Status: **U/U** Acres: **5,400.0** Option: **Limited**
904496 Lon: **156 07.6650** Start Date: **07/11** Area: **SWS**
PNMEU8 Owner: **State** Unit: **AKAKS-Alaska-Other**
496 Name: **Devil's Elbow** Cause: **Lightning**

Helicopters dropped water on the heel of the fire to keep it in check while Forestry personnel installed structure protection equipment on a State owned structure at the heel of the fire. Once site preparation activities were completed all resources demobilized and the fire is unstaffed.

Last Report: 07/11

50.0 Acreage On 07/11

MES2 Lat: **61 20.7630** Status: **U/U** Acres: **50.0** Option: **Limited**
904495 Lon: **157 07.1280** Start Date: **07/11** Area: **SWS**
PNMES2 Owner: **State** Unit: **AKAKS-Alaska-Other**
495 Name: **Titnuk Creek** Cause: **Lightning**

Last Report: 07/11

0.1 Acreage On 07/11

MER2 Lat: **64 19.8000** Status: **U/U** Acres: **0.1** Option: **Limited**
Lon: **154 23.9767** Start Date: **07/11** Area: **TAD**
Owner: **BLM** Unit: **AKCYD-Central Yukon Field Office**
494 Name: **Lost River** Cause: **Lightning**

Daily Report From: 07/12

No Acreage Change Since 07/11

903492 Lat: **60 30.8617** Status: **U/C** Acres: **0.2** Option: **Critical**
Lon: **151 08.4067** Start Date: **07/11** Area: **KKS**
Owner: **Private** Unit: **AKPRI-Private**
492 Name: **Gary Ave** Cause: **Human**

These fires are currently in monitor status. Monitoring schedules are based on defined timeframes, but are dependent on available resources, and weather conditions. When monitoring occurs, information will be updated.

Daily Report From: 07/12

No Acreage Change Since 07/11

MEM5 Lat: **61 45.0300** Status: **U/U** Acres: **5.5** Option: **Modified**
904491 Lon: **157 22.8800** Start Date: **07/10** Area: **SWS**
PNMEM5 Owner: **ANCSA** Unit: **AKCAN-Calista Corporation**
491 Name: **Barometer Mountain** Cause: **Lightning**

Fires 487,491 and 499 in close proximity, are being managed by the same IC. The narrative for these fires will be reported under Fire 487.

Last Report: 07/11

No Acreage Change Since 07/10

MEL9 Lat: **61 35.0850** Status: **U/U** Acres: **50.0** Option: **Full**
904490 Lon: **158 54.3933** Start Date: **07/10** Area: **SWS**
PNMEL9 Owner: **ANCSA** Unit: **AKVLN-Kuskokwim Corporation**
490 Name: **Kolmakof Hills** Cause: **Lightning**

Daily Report From: 07/12

199.9 Acreage Change Since 07/10

MEM0 Lat: **61 43.0300** Status: **U/U** Acres: **200.0** Option: **Limited**
904489 Lon: **157 35.5900** Start Date: **07/10** Area: **SWS**
PNMEM0 Owner: **BLM** Unit: **AKADD-Anchorage Field Office**
489 Name: **Fuller Creek** Cause: **Lightning**

At last observation, the fire was 200 acres, 100% active, burning in black spruce with high potential for growth.

Last Report: 07/10

0.1 Acreage On 07/10

MEL6 Lat: **61 49.2800** Status: **U/U** Acres: **0.1** Option: **Full**
904488 Lon: **157 30.0500** Start Date: **07/10** Area: **SWS**
PNMEL6 Owner: **ANCSA** Unit: **AKVLN-Kuskokwim Corporation**
488 Name: **Jump Peak** Cause: **Lightning**

Last Report: 07/10

70.0 Acreage On 07/10

MEL5 Lat: **65 36.0767** Status: **U/U** Acres: **70.0** Option: **Limited**
Lon: **149 59.4133** Start Date: **07/10** Area: **TAD**
Owner: **BLM** Unit: **AKCYD-Central Yukon Field Office**
486 Name: **Twin Ponds** Cause: **Lightning**

Last Report: 07/10

2.5 Acreage On 07/10

MEK9 Lat: **61 43.8700** Status: **U/U** Acres: **2.5** Option: **Limited**
914484 Lon: **144 15.0400** Start Date: **07/10** Area: **CRS**
Owner: **NPS** Unit: **AKWSP-Wrangell-St. Elias National Park and Preserve**
484 Name: **Long** Cause: **Lightning**

Last Report: 07/10

163.2 Acreage On 07/10

MEK3 Lat: **67 17.4767** Status: **U/U** Acres: **163.2** Option: **Limited**
Lon: **143 06.7733** Start Date: **07/10** Area: **UYD**
Owner: **USFWS** Unit: **AKARR-Arctic National Wildlife Refuge**
482 Name: **Grayling Creek** Cause: **Lightning**

These fires are currently in monitor status. Monitoring schedules are based on defined timeframes, but are dependent on available resources, and weather conditions. When monitoring occurs, information will be updated.

Last Report: 07/10 **400.0 Acreage On 07/10**
MEK2 Lat: **61 02.7400** Status: **U/U** Acres: **400.0** Option: **Limited**
904481 Lon: **159 22.1320** Start Date: **07/10** Area: **SWS**
PNMEK2 Owner: **State** Unit: **AKAKS-Alaska-Other**
481 Name: **Pit Peak** Cause: **Lightning**

Last Report: 07/10 **150.0 Acreage On 07/10**
MEM1 Lat: **61 07.1620** Status: **U/U** Acres: **150.0** Option: **Limited**
904480 Lon: **159 17.1350** Start Date: **07/10** Area: **SWS**
PNMEM1 Owner: **State** Unit: **AKAKS-Alaska-Other**
480 Name: **Swift Creek** Cause: **Lightning**

Last Report: 07/10 **15.0 Acreage On 07/10**
MEK0 Lat: **60 21.6450** Status: **U/U** Acres: **15.0** Option: **Limited**
904479 Lon: **159 51.3633** Start Date: **07/10** Area: **SWS**
PNMEK0 Owner: **USFWS** Unit: **AKR7R-Unspecified USFWS**
479 Name: **Upper Falls** Cause: **Lightning**

Last Report: 07/10 **5.0 Acreage On 07/10**
MEJ9 Lat: **60 26.8730** Status: **U/U** Acres: **5.0** Option: **Limited**
904478 Lon: **159 48.2730** Start Date: **07/10** Area: **SWS**
PNMEJ9 Owner: **USFWS** Unit: **AKYDR-Yukon Delta National Wildlife Refuge**
478 Name: **Quicksilver Creek** Cause: **Lightning**

Daily Report From: 07/12 **110.0 Acreage Change Since 07/10**
MEJ4 Lat: **61 32.9300** Status: **U/U** Acres: **150.0** Option: **Limited**
904477 Lon: **155 59.4100** Start Date: **07/10** Area: **SWS**
PNMEJ4 Owner: **BLM** Unit: **AKADD-Anchorage Field Office**
477 Name: **Stony River Flats** Cause: **Lightning**

Bravo 4 (ASM) flew the fire reporting 150 acres 35% active creeping and backing in tundra and black spruce. No values at risk.

Daily Report From: 07/12 **50.0 Acreage Change Since 07/10**
MEH9 Lat: **60 32.0983** Status: **U/U** Acres: **250.0** Option: **Limited**
904476 Lon: **154 53.2067** Start Date: **07/10** Area: **SWS**
PNMEH9 Owner: **State** Unit: **AKAKS-Alaska-Other**
476 Name: **Chilchitna Headwaters** Cause: **Lightning**

Bravo-4 flew the fire today reporting 250+ acres, creeping and backing in black spruce and tundra. The fire is long and skinny, moving actively to the north and south with no values at risk.

Daily Report From: 07/12 **No Acreage Change Since 07/10**
MEH2 Lat: **61 13.6820** Status: **U/U** Acres: **30.0** Option: **Limited**
904475 Lon: **156 16.6830** Start Date: **07/10** Area: **SWS**
PNMEH2 Owner: **State** Unit: **AKAKS-Alaska-Other**
475 Name: **Door Creek** Cause: **Lightning**

Bravo 4 flew the fire and reported it to be smoldering, showing little activity, no values threatened.

These fires are currently in monitor status. Monitoring schedules are based on defined timeframes, but are dependent on available resources, and weather conditions. When monitoring occurs, information will be updated.

Daily Report From: 07/12

No Acreage Change Since 07/11

MEC9 Lat: **60 29.4783** Status: **U/C** Acres: **0.5** Option: **Critical**
903473 Lon: **150 46.7517** Start Date: **07/09** Area: **KKS**
 Owner: **County** Unit: **AKAKS-Kenai Peninsula Borough**
473 Name: **Robin Ave** Cause: **Human**

Forestry personnel found one smoldering spot. Once extinguished, no additional heat was found.

Last Report: 07/11

505.9 Acreage Change Since 07/10

MEC6 Lat: **64 24.1867** Status: **U/U** Acres: **506.0** Option: **Limited**
 Lon: **147 20.9150** Start Date: **07/09** Area: **MID**
 Owner: **DOD** Unit: **AKFWQ-Fort Wainwright**
471 Name: **Dry Creek 2** Cause:

Last Report: 07/09

30.0 Acreage On 07/09

MEC5 Lat: **65 13.2300** Status: **U/U** Acres: **30.0** Option: **Modified**
 Lon: **164 48.3833** Start Date: **07/09** Area: **GAD**
 Owner: **ANCSA** Unit: **AKVLN-Mary's Igloo Native Corporation**
470 Name: **Hooligan Creek** Cause: **Lightning**

Last Report: 07/09

50.0 Acreage On 07/09

MEA8 Lat: **65 17.6970** Status: **U/U** Acres: **50.0** Option: **Limited**
 Lon: **141 39.6480** Start Date: **07/09** Area: **UYD**
 Owner: **NPS** Unit: **AKYCP-Yukon-Charley Rivers National Preserve**
468 Name: **Nation River** Cause:

Daily Report From: 07/12

16.0 Acreage Change Since 07/10

MD9W Lat: **60 39.1400** Status: **U/U** Acres: **20.0** Option: **Limited**
904467 Lon: **154 12.6000** Start Date: **07/09** Area: **SWS**
PNMD9W Owner: **NPS** Unit: **AKLCP-Lake Clark National Park and Preserve**
467 Name: **Snipe Lake** Cause: **Lightning**

The fire was flown by Bravo- 4 who reported fire as 5% active creeping and smoldering in tundra and spruce. Fire was reported to be 20 acres. No resources or values were threatened.

Last Report: 07/09

0.2 Acreage On 07/09

MD9S Lat: **60 54.7867** Status: **U/C** Acres: **0.2** Option: **Full**
931465 Lon: **149 27.6817** Start Date: **07/09** Area: **CGF**
PNMD9S Owner: **County** Unit: **AKAKS-Kenai Peninsula Borough**
465 Name: **Hope Mile 10** Cause: **Human**

Daily Report From: 07/12

700.0 Acreage Change Since 07/10

MD69 Lat: **59 44.7400** Status: **U/U** Acres: **2,000.0** Option: **Full**
904457 Lon: **155 10.6800** Start Date: **07/08** Area: **SWS**
PNMD69 Owner: **ANCSA** Unit: **AKVLN-New Halen Native Corporation**
457 Name: **Pete Andrews Creek** Cause: **Undetermined**

The fire was flown by B-8 who reported the fire to be over 2000 acres, 75% active, smoldering and creeping in tundra, brush and black spruce. The east side was reported to be backing into the tundra with not a lot of activity, while the left flank has potential to continue to burn. The head of the fire was burning up a ridge and then will back into a creek bottom.

These fires are currently in monitor status. Monitoring schedules are based on defined timeframes, but are dependent on available resources, and weather conditions. When monitoring occurs, information will be updated.

Last Report: 07/08 2,746.0 Acreage On 07/08
MD62 Lat: **65 12.9783** Status: **U/U** Acres: **2,746.0** Option: **Limited**
 Lon: **141 07.6683** Start Date: **07/08** Area: **UYD**
 Owner: **ANCSA** Unit: **AKDYN-Doyon, Limited**
456 Name: **Three Castle** Cause:

Daily Report From: 07/12 No Acreage Change Since 07/11
MD63 Lat: **63 27.1383** Status: **U/C** Acres: **2.6** Option: **Full**
913455 Lon: **143 19.5500** Start Date: **07/08** Area: **TAS**
 Owner: **BIA** Unit: **AKAKA-Native Allotments**
455 Name: **Fish Lake** Cause: **Lightning**

Last Report: 07/08 No Acreage Change Since 07/07
MD54 Lat: **61 34.9160** Status: **U/C** Acres: **0.3** Option: **Critical**
901453 Lon: **149 51.4310** Start Date: **07/07** Area: **MSS**
PNMD54 Owner: **Private** Unit: **AKPRI-Private**
453 Name: **Rodgers** Cause: **Undetermined**

Last Report: 07/07 0.1 Acreage On 07/07
MD45 Lat: **65 05.8783** Status: **U/U** Acres: **0.1** Option: **Limited**
 Lon: **141 38.3817** Start Date: **07/07** Area: **UYD**
 Owner: **NPS** Unit: **AKYCP-Yukon-Charley Rivers National Preserve**
452 Name: **Mich** Cause: **Lightning**

Last Report: 07/07 0.1 Acreage On 07/07
903450 Lat: **60 30.7483** Status: **U/C** Acres: **0.1** Option: **Critical**
 Lon: **150 49.1450** Start Date: **07/07** Area: **KKS**
 Owner: **Private** Unit: **AKPRI-Private**
450 Name: **Betty Lou** Cause: **Human**

Last Report: 07/07 0.1 Acreage On 07/07
MD4F Lat: **55 32.6500** Status: **U/C** Acres: **0.1** Option: **Critical**
931449 Lon: **131 42.0833** Start Date: **07/07** Area: **TNF**
PNMD4F Owner: **County** Unit: **AKAKS-Ketchikan Gateway Borough**
449 Name: **CLOVER** Cause: **Human**

Last Report: 07/06 0.1 Acreage On 07/06
MD20 Lat: **60 21.8917** Status: **U/C** Acres: **0.1** Option: **Critical**
903448 Lon: **151 15.5783** Start Date: **07/06** Area: **KKS**
 Owner: **State** Unit: **AKAKS-Alaska-Other**
448 Name: **Vincent** Cause: **Human**

Last Report: 07/06 0.1 Acreage On 07/06
911445 Lat: **64 01.7700** Status: **U/U** Acres: **0.1** Option: **Limited**
 Lon: **148 34.6000** Start Date: **07/06** Area: **FAS**
 Owner: **State** Unit: **AKAKS-Alaska-Other**
445 Name: **Coal Creek 2 Coal Seam** Cause: **Lightning**

These fires are currently in monitor status. Monitoring schedules are based on defined timeframes, but are dependent on available resources, and weather conditions. When monitoring occurs, information will be updated.

Last Report: 07/06 0.1 Acreage On 07/06
 911444 Lat: **64 01.8300** Status: U/U Acres: **0.1** Option: **Limited**
 Lon: **148 34.1000** Start Date: **07/06** Area: **FAS**
 Owner: **State** Unit: **AKAKS-Alaska-Other**
 444 Name: **Coal Creek 1 Coal Seam** Cause: **Lightning**

Last Report: 07/05 0.1 Acreage On 07/05
 MDZ5 Lat: **62 09.0400** Status: U/C Acres: **0.1** Option: **Critical**
 901441 Lon: **149 58.8400** Start Date: **07/05** Area: **MSS**
 Owner: **Private** Unit: **AKPRI-Private**
 441 Name: **Sawyers** Cause: **Human**

Last Report: 07/05 0.1 Acreage On 07/05
 MDU5 Lat: **58 22.5500** Status: U/C Acres: **0.1** Option: **Full**
 931437 Lon: **134 35.9000** Start Date: **07/05** Area: **TNF**
 PNMDU5 Owner: **County** Unit: **AKAKS-Juneau, City and Borough of**
 437 Name: **RIVER BEND** Cause: **Human**

Last Report: 07/09 No Acreage Change Since 07/07
 MDK5 Lat: **61 47.1964** Status: U/C Acres: **0.3** Option: **Critical**
 914434 Lon: **145 10.1245** Start Date: **07/04** Area: **CRS**
 PNMDK5 Owner: **BLM** Unit: **AKGLD-Glenallen Field Office**
 434 Name: **Willow Lake** Cause: **Human**

Last Report: 07/04 0.1 Acreage On 07/04
 MDH3 Lat: **55 16.1580** Status: U/U Acres: **0.1** Option: **Unknown**
 904433 Lon: **160 40.4940** Start Date: **07/04** Area: **SWS**
 PNMDH3 Owner: **USFWS** Unit: **AKAMR-Alaska Maritime National Wildlife Refuge**
 433 Name: **Unga Island** Cause: **Human**

Last Report: 07/03 0.1 Acreage On 07/03
 MC87 Lat: **66 34.4286** Status: U/U Acres: **0.1** Option: **Critical**
 Lon: **145 16.6440** Start Date: **07/03** Area: **UYD**
 Owner: **OthFed** Unit: **AKXXX-U.S. Federal Aviation Administration**
 431 Name: **FYU VOR** Cause: **Human**

Last Report: 07/11 No Acreage Change Since 07/10
 MC6E Lat: **61 10.5000** Status: U/C Acres: **25.3** Option: **Critical**
 901423 Lon: **149 48.9167** Start Date: **07/02** Area: **MSS**
 PNMC6E Owner: **City** Unit: **AKAKS-Anchorage, Municipality of**
 423 Name: **M.L.K** Cause: **Human**

Last Report: 06/26 24.7 Acreage On 06/26
 911418 Lat: **63 53.3850** Status: U/U Acres: **24.7** Option: **Limited**
 Lon: **146 59.1600** Start Date: **06/20** Area: **FAS**
 Owner: **State** Unit: **AKAKS-Alaska-Other**
 418 Name: **Little Delta** Cause: **Lightning**

These fires are currently in monitor status. Monitoring schedules are based on defined timeframes, but are dependent on available resources, and weather conditions. When monitoring occurs, information will be updated.

Last Report: 07/04 No Acreage Change Since 07/02
MCX9 Lat: **66 16.2017** Status: **U/U** Acres: **50.0** Option: **Critical**
Lon: **145 50.0217** Start Date: **06/29** Area: **UYD**
Owner: **ANCSA** Unit: **AKVLN-Tihteet' aii, Incorporated**
411 Name: **Birch Creek Dump** Cause: **Human**

Daily Report From: 07/12 No Acreage Change Since 07/09
MCT8 Lat: **64 08.7000** Status: **U/U** Acres: **9,357.9** Option: **Full**
912409 Lon: **146 16.8667** Start Date: **06/29** Area: **DAS**
PNMCT8 Owner: **State** Unit: **AKAKS-Alaska-Other**
409 Name: **Rainbow 2** Cause: **Lightning**

Last Report: 07/09 No Acreage Change Since 06/29
MCP1 Lat: **66 47.5717** Status: **U/U** Acres: **0.1** Option: **Modified**
Lon: **157 28.9617** Start Date: **06/29** Area: **GAD**
Owner: **BLM** Unit: **AKADD-Anchorage Field Office**
406 Name: **Black River** Cause: **Lightning**

Last Report: 06/28 3.0 Acreage On 06/28
MCF9 Lat: **56 09.0000** Status: **F/A** Acres: **3.0** Option: **Modified**
000401(4) Lon: **132 03.6000** Start Date: **06/27** Area: **TNF**
PDMCF9 Owner: **USFS** Unit: **AKTNF-Tongass National Forest**
401 Name: **Southeast Cove** Cause: **Lightning**

Last Report: 07/06 199.9 Acreage Change Since 07/04
MCA7 Lat: **64 56.3900** Status: **U/U** Acres: **200.0** Option: **Limited**
Lon: **153 39.8050** Start Date: **06/27** Area: **TAD**
Owner: **USFWS** Unit: **AKNOR-Nowitna National Wildlife Refuge**
397 Name: **Klatsuta** Cause: **Lightning**

Last Report: 07/04 No Acreage Change Since 07/02
MCC3 Lat: **63 53.6010** Status: **U/C** Acres: **1.5** Option: **Full**
912396 Lon: **145 16.8880** Start Date: **06/27** Area: **DAS**
PNMCC3 Owner: **State** Unit: **AKAKS-Alaska-Other**
396 Name: **Panoramic Fields 3** Cause: **Lightning**

Last Report: 07/05 No Acreage Change Since 07/03
MB8N Lat: **64 42.1483** Status: **U/U** Acres: **2.0** Option: **Limited**
Lon: **146 34.3267** Start Date: **06/26** Area: **MID**
Owner: **DOD** Unit: **AKFWQ-Fort Wainwright, Yukon TA**
393 Name: **Stuart Creek 2** Cause: **Lightning**

Last Report: 07/11 -365.0 Acreage Change Since 07/07
MB8Q Lat: **65 24.4733** Status: **U/U** Acres: **2,827.4** Option: **Limited**
Lon: **142 35.8500** Start Date: **06/26** Area: **UYD**
Owner: **NPS** Unit: **AKYCP-Yukon-Charley Rivers National Preserve**
392 Name: **Biederman Bluff** Cause: **Lightning**

These fires are currently in monitor status. Monitoring schedules are based on defined timeframes, but are dependent on available resources, and weather conditions. When monitoring occurs, information will be updated.

Last Report: 07/06 No Acreage Change Since 07/04
MB8C Lat: **63 53.3950** Status: **U/C** Acres: **8.0** Option: **Modified**
912387 Lon: **145 18.7033** Start Date: **06/26** Area: **DAS**
PNMB8C Owner: **State** Unit: **AKAKS-Alaska-Other**
387 Name: **Panoramic Fields 2** Cause: **Lightning**

Last Report: 07/06 No Acreage Change Since 06/28
MB7F Lat: **65 37.1700** Status: **U/U** Acres: **3.0** Option: **Limited**
Lon: **150 54.0367** Start Date: **06/26** Area: **TAD**
Owner: **BLM** Unit: **AKCYD-Central Yukon Field Office**
385 Name: **Twilight Creek** Cause: **Lightning**

Last Report: 07/09 No Acreage Change Since 07/08
MB6B Lat: **65 28.9767** Status: **U/U** Acres: **0.5** Option: **Limited**
Lon: **156 41.3650** Start Date: **06/25** Area: **GAD**
Owner: **USFWS** Unit: **AKKUR-Koyukuk National Wildlife Refuge**
381 Name: **Duck Lake** Cause: **Lightning**

Last Report: 07/05 No Acreage Change Since 07/04
MB5X Lat: **67 29.5800** Status: **U/C** Acres: **107.2** Option: **Full**
Lon: **145 23.8083** Start Date: **06/25** Area: **UYD**
Owner: **ANCSA** Unit: **AKVLN-Venetie Indian And Neets Ai Corporation**
379 Name: **Christian River** Cause: **Lightning**

Last Report: 07/10 No Acreage Change Since 07/08
MB47 Lat: **65 29.2733** Status: **U/U** Acres: **1,887.3** Option: **Limited**
Lon: **160 19.4467** Start Date: **06/25** Area: **GAD**
Owner: **BLM** Unit: **AKADD-Anchorage Field Office**
376 Name: **Kateel River** Cause: **Lightning**

Daily Report From: 07/12 No Acreage Change Since 07/11
MB1Z Lat: **60 13.3200** Status: **U/U** Acres: **33.2** Option: **Limited**
903363 Lon: **150 43.6200** Start Date: **06/23** Area: **KKS**
Owner: **USFWS** Unit: **AKKNR-Kenai National Wildlife Refuge**
363 Name: **Bear Creek** Cause: **Lightning**

990SL conducted bucket work for one fuel cycle. Fire remains in monitor status.

Last Report: 07/05 No Acreage Change Since 07/03
MCZ0 Lat: **64 13.1900** Status: **U/U** Acres: **1,900.0** Option: **Limited**
911358 Lon: **147 19.1000** Start Date: **06/22** Area: **FAS**
PNMCZ0 Owner: **State** Unit: **AKAKS-Alaska-Other**
358 Name: **Dry Creek** Cause: **Lightning**

Last Report: 07/02 No Acreage Change Since 06/25
MB1D Lat: **66 47.3994** Status: **U/U** Acres: **300.0** Option: **Limited**
Lon: **141 13.1820** Start Date: **06/23** Area: **UYD**
Owner: **BLM** Unit: **AKEID-Eastern Interior Field Office**
357 Name: **Fort Creek** Cause: **Lightning**

These fires are currently in monitor status. Monitoring schedules are based on defined timeframes, but are dependent on available resources, and weather conditions. When monitoring occurs, information will be updated.

Last Report: 07/05 No Acreage Change Since 06/25
MB0Z Lat: **67 12.1668** Status: **U/U** Acres: **0.1** Option: **Limited**
931356 Lon: **152 17.8680** Start Date: **06/23** Area: **TAD**
 Owner: **State** Unit: **AKAKS-Alaska-Other**
356 Name: **Malamute** Cause: **Lightning**

Last Report: 07/06 No Acreage Change Since 07/02
MB0B Lat: **66 34.8833** Status: **U/U** Acres: **0.1** Option: **Full**
 Lon: **143 16.6320** Start Date: **06/22** Area: **UYD**
 Owner: **USFWS** Unit: **AKYFR-Yukon Flats National Wildlife Refuge**
353 Name: **False Alarm 024** Cause: **Lightning**

Last Report: 07/09 519.5 Acreage Change Since 07/08
MCR5 Lat: **63 00.9900** Status: **U/U** Acres: **85,260.5** Option: **Limited**
904352 Lon: **157 20.3600** Start Date: **06/22** Area: **SWS**
PNMCR5 Owner: **State** Unit: **AKAKS-Alaska-Other**
352 Name: **Hurst Creek** Cause: **Lightning**

Daily Report From: 07/12 No Acreage Change Since 07/09
MCS5 Lat: **63 19.6000** Status: **U/U** Acres: **33,786.0** Option: **Full**
904351 Lon: **155 33.8600** Start Date: **06/22** Area: **SWS**
PNMCS5 Owner: **State** Unit: **AKAKS-Alaska-Other**
351 Name: **Page Mountain** Cause: **Lightning**

The fire was flown by 222ME to assess structures. They reported the black edge was holding and there was no immediate threats to the structures.

Last Report: 07/04 No Acreage Change Since 07/03
MBY8 Lat: **66 34.4000** Status: **U/C** Acres: **45.0** Option: **Full**
932342 Lon: **143 06.1020** Start Date: **06/22** Area: **UYD**
 Owner: **USFWS** Unit: **AKYFR-Yukon Flats National Wildlife Refuge**
342 Name: **Tiinkdhul Lake** Cause: **Lightning**

Last Report: 06/23 No Acreage Change Since 06/22
MBY6 Lat: **64 40.0800** Status: **U/U** Acres: **2.0** Option: **Full**
 Lon: **156 22.2840** Start Date: **06/22** Area: **GAD**
 Owner: **ANCSA** Unit: **AKVLN-Gana-a `Yoo, Limited**
340 Name: **Whiskey Creek** Cause: **Human**

Last Report: 07/05 -0.9 Acreage Change Since 06/25
MBY2 Lat: **67 03.4326** Status: **U/U** Acres: **1.0** Option: **Limited**
931338 Lon: **152 13.5180** Start Date: **06/22** Area: **TAD**
 Owner: **State** Unit: **AKAKS-Alaska-Other**
338 Name: **Alatna Hills** Cause: **Lightning**

Last Report: 07/02 No Acreage Change Since 06/28
MB0R Lat: **61 07.8000** Status: **U/U** Acres: **178.0** Option: **Limited**
904336 Lon: **163 14.4000** Start Date: **06/22** Area: **SWS**
 Owner: **USFWS** Unit: **AKYDR-Yukon Delta National Wildlife Refuge**
336 Name: **Takslesluk Lake** Cause: **Lightning**

These fires are currently in monitor status. Monitoring schedules are based on defined timeframes, but are dependent on available resources, and weather conditions. When monitoring occurs, information will be updated.

Last Report: 07/07 6,002.0 Acreage Change Since 07/03
MBV1 Lat: **65 49.7583** Status: **U/U** Acres: **7,881.0** Option: **Limited**
 Lon: **146 57.1317** Start Date: **06/22** Area: **UYD**
 Owner: **BLM** Unit: **AKEID-White Mountains National Recreation Area**
329 Name: **Victoria Mountain** Cause: **Lightning**

Last Report: 07/05 No Acreage Change Since 07/01
MBT0 Lat: **66 08.1233** Status: **U/U** Acres: **80.0** Option: **Limited**
 Lon: **146 15.3433** Start Date: **06/21** Area: **UYD**
 Owner: **USFWS** Unit: **AKYFR-Yukon Flats National Wildlife Refuge**
322 Name: **Beaver Creek** Cause: **Lightning**

Last Report: 07/11 16,732.0 Acreage Change Since 07/07
MBS9 Lat: **65 48.7783** Status: **U/U** Acres: **43,181.0** Option: **Limited**
 Lon: **146 09.6850** Start Date: **06/21** Area: **UYD**
 Owner: **USFWS** Unit: **AKYFR-Yukon Flats National Wildlife Refuge**
321 Name: **Little Crazy Mountain** Cause: **Lightning**

Last Report: 07/03 No Acreage Change Since 07/02
MBS0 Lat: **64 45.0167** Status: **U/U** Acres: **17.0** Option: **Modified**
931318 Lon: **150 20.9633** Start Date: **06/21** Area: **TAD**
 Owner: **State** Unit: **AKAKS-Alaska-Other**
318 Name: **Iksgiza** Cause: **Lightning**

Last Report: 07/06 1,561.1 Acreage Change Since 07/04
MBR8 Lat: **64 37.5283** Status: **U/U** Acres: **1,900.0** Option: **Limited**
931317 Lon: **150 54.4267** Start Date: **06/21** Area: **TAD**
 Owner: **State** Unit: **AKAKS-Alaska-Other**
317 Name: **Snowshoe Creek** Cause: **Lightning**

Last Report: 07/11 29,600.0 Acreage Change Since 07/01
MBR5 Lat: **64 54.3100** Status: **U/U** Acres: **43,959.0** Option: **Limited**
 Lon: **153 16.9017** Start Date: **06/21** Area: **TAD**
 Owner: **USFWS** Unit: **AKNOR-Nowitna National Wildlife Refuge**
316 Name: **Little Mud River** Cause: **Lightning**

Last Report: 06/23 -89.5 Acreage Change Since 06/22
MBL8 Lat: **67 45.6567** Status: **U/C** Acres: **289.5** Option: **Full**
 Lon: **162 32.3167** Start Date: **06/20** Area: **GAD**
 Owner: **NPS** Unit: **AKNOP-Noatak National Preserve**
307 Name: **Noatak River** Cause: **Lightning**

Last Report: 06/20 50.0 Acreage On 06/20
MBL6 Lat: **65 45.9858** Status: **U/U** Acres: **50.0** Option: **Limited**
 Lon: **154 55.5540** Start Date: **06/20** Area: **GAD**
 Owner: **USFWS** Unit: **AKKUR-Koyukuk National Wildlife Refuge**
306 Name: **Fry Island** Cause: **Lightning**

These fires are currently in monitor status. Monitoring schedules are based on defined timeframes, but are dependent on available resources, and weather conditions. When monitoring occurs, information will be updated.

Last Report: 07/05 30,695.0 Acreage Change Since 06/29
MBL4 Lat: **64 19.0600** Status: **U/U** Acres: **36,510.0** Option: **Limited**
931305 Lon: **152 10.2600** Start Date: **06/20** Area: **TAD**
 Owner: **BLM** Unit: **AKCYD-Central Yukon Field Office**
305 Name: **Wilderness** Cause: **Lightning**

Last Report: 07/08 No Acreage Change Since 07/02
MBL1 Lat: **65 45.5700** Status: **U/U** Acres: **3,237.8** Option: **Limited**
 Lon: **159 53.1417** Start Date: **06/20** Area: **GAD**
 Owner: **BLM** Unit: **AKADD-Anchorage Field Office**
302 Name: **South Fork Buckland River** Cause: **Lightning**

Last Report: 06/20 128.4 Acreage On 06/20
MBH3 Lat: **65 55.8312** Status: **U/U** Acres: **128.4** Option: **Limited**
 Lon: **165 50.5920** Start Date: **06/20** Area: **GAD**
 Owner: **State** Unit: **AKAKS-Alaska-Other**
297 Name: **Sango Creek** Cause: **Lightning**

Last Report: 07/08 No Acreage Change Since 06/30
MBE9 Lat: **66 01.2500** Status: **U/U** Acres: **2,338.4** Option: **Limited**
 Lon: **160 27.6300** Start Date: **06/19** Area: **GAD**
 Owner: **BLM** Unit: **AKADD-Anchorage Field Office**
294 Name: **Buckland 3** Cause: **Lightning**

Last Report: 07/08 No Acreage Change Since 06/27
MBE7 Lat: **66 09.6000** Status: **U/U** Acres: **1,541.0** Option: **Modified**
932292 Lon: **161 14.4133** Start Date: **06/19** Area: **GAD**
 Owner: **BLM** Unit: **AKADD-Anchorage Field Office**
292 Name: **Buckland 1** Cause: **Lightning**

Last Report: 07/08 No Acreage Change Since 06/28
MBE5 Lat: **65 24.4417** Status: **U/U** Acres: **37.6** Option: **Limited**
 Lon: **162 30.8350** Start Date: **06/19** Area: **GAD**
 Owner: **State** Unit: **AKAKS-Alaska-Other**
287 Name: **Kuzitrin River 9** Cause: **Lightning**

Last Report: 07/08 No Acreage Change Since 06/26
MBC4 Lat: **65 55.7867** Status: **U/C** Acres: **131.0** Option: **Modified**
931271 Lon: **162 19.5183** Start Date: **06/19** Area: **GAD**
 Owner: **ANCSA** Unit: **AKVLN-Deering Ipnatchiak Corporation**
271 Name: **Kugruk River 2** Cause: **Lightning**

Last Report: 07/08 No Acreage Change Since 06/26
MBC3 Lat: **65 47.6733** Status: **U/U** Acres: **2,707.0** Option: **Modified**
931270 Lon: **162 18.6183** Start Date: **06/19** Area: **GAD**
 Owner: **State** Unit: **AKAKS-Alaska-Other**
270 Name: **Kugruk River 1** Cause: **Lightning**

These fires are currently in monitor status. Monitoring schedules are based on defined timeframes, but are dependent on available resources, and weather conditions. When monitoring occurs, information will be updated.

Last Report: 06/28 No Acreage Change Since 06/22
MBB0 Lat: **60 38.3120** Status: **U/U** Acres: **16.0** Option: **Full**
904268 Lon: **162 49.8520** Start Date: **06/18** Area: **SWS**
 Owner: **ANCSA** Unit: **AKVLN-Napakiak Corporation**
268 Name: **Meroyuk River** Cause: **Lightning**

Last Report: 07/02 1.5 Acreage Change Since 06/28
MBB1 Lat: **60 24.8273** Status: **U/U** Acres: **46.5** Option: **Limited**
904267 Lon: **163 03.9942** Start Date: **06/18** Area: **SWS**
 Owner: **USFWS** Unit: **AKYDR-Yukon Delta National Wildlife Refuge**
267 Name: **Tagayarak River** Cause: **Lightning**

Last Report: 07/02 No Acreage Change Since 06/22
MBA4 Lat: **60 34.5170** Status: **U/U** Acres: **24.0** Option: **Full**
904266 Lon: **161 51.7670** Start Date: **06/19** Area: **SWS**
 Owner: **ANCSA** Unit: **AKVLN-Napaskiak Corporation**
266 Name: **Pichmeof Lake** Cause: **Lightning**

Last Report: 06/28 473.7 Acreage Change Since 06/21
MA9J Lat: **62 18.0983** Status: **U/U** Acres: **673.7** Option: **Limited**
 Lon: **161 37.5183** Start Date: **06/18** Area: **GAD**
 Owner: **USFWS** Unit: **AKYDR-Yukon Delta National Wildlife Refuge**
264 Name: **Wolf Creek Mountain** Cause: **Lightning**

Last Report: 07/11 3,918.0 Acreage Change Since 07/08
MA8Q Lat: **66 04.3617** Status: **U/U** Acres: **40,948.5** Option: **Limited**
 Lon: **142 13.4817** Start Date: **06/18** Area: **UYD**
 Owner: **BLM** Unit: **AKEID-Eastern Interior Field Office**
262 Name: **Black River** Cause: **Lightning**

Last Report: 06/21 No Acreage Change Since 06/19
MA7F Lat: **64 01.3632** Status: **U/C** Acres: **11.0** Option: **Modified**
931260 Lon: **159 06.0180** Start Date: **06/17** Area: **GAD**
 Owner: **State** Unit: **AKAKS-Alaska-Other**
260 Name: **Stink Creek** Cause: **Lightning**

Last Report: 07/08 11,539.0 Acreage Change Since 07/07
904250 Lat: **63 24.0000** Status: **U/U** Acres: **16,393.0** Option: **Limited**
 Lon: **155 02.1580** Start Date: **06/14** Area: **SWS**
 Owner: **State** Unit: **AKAKS-Alaska-Other**
250 Name: **Sunshine Mountains** Cause: **Lightning**

Last Report: 07/05 No Acreage Change Since 07/03
MAY0 Lat: **64 41.0950** Status: **U/U** Acres: **268.4** Option: **Limited**
 Lon: **146 33.8883** Start Date: **06/14** Area: **MID**
 Owner: **DOD** Unit: **AKFWQ-Fort Wainwright, Yukon TA**
248 Name: **Tower** Cause: **Human**

These fires are currently in monitor status. Monitoring schedules are based on defined timeframes, but are dependent on available resources, and weather conditions. When monitoring occurs, information will be updated.

Last Report: 06/28 No Acreage Change Since 06/19
MAR7 Lat: **60 57.1950** Status: **U/C** Acres: **78.0** Option: **Full**
904245 Lon: **160 57.4030** Start Date: **06/13** Area: **SWS**
PNMAR7 Owner: **ANCSA** Unit: **AKVLN-Kokarmiut Corporation**
245 Name: **Kisarlik River** Cause: **Lightning**

Last Report: 06/28 No Acreage Change Since 06/21
MAR6 Lat: **60 53.0630** Status: **U/U** Acres: **46.5** Option: **Full**
904244 Lon: **162 42.5320** Start Date: **06/13** Area: **SWS**
244 Owner: **ANCSA** Unit: **AKVLN-Kasigluk, Incorporated**
Name: **Nunavakpak Lake** Cause: **Lightning**

Last Report: 06/28 No Acreage Change Since 06/21
MAK0 Lat: **60 30.0198** Status: **U/U** Acres: **1.5** Option: **Full**
904241 Lon: **161 39.1302** Start Date: **06/12** Area: **SWS**
PNMAK0 Owner: **ANCSA** Unit: **AKVLN-Oscarville Native Corporation**
241 Name: **Eek Lake** Cause: **Lightning**

Last Report: 07/10 No Acreage Change Since 07/07
MAJ7 Lat: **60 41.4300** Status: **U/U** Acres: **4,408.8** Option: **Limited**
904240 Lon: **160 44.7600** Start Date: **06/12** Area: **SWS**
PNMAJ7 Owner: **USFWS** Unit: **AKYDR-Yukon Delta National Wildlife Refuge**
240 Name: **Little Kasigluk** Cause: **Lightning**

Last Report: 07/02 -0.2 Acreage Change Since 06/21
904227 Lat: **61 05.1327** Status: **U/U** Acres: **775.8** Option: **Limited**
Lon: **157 52.8749** Start Date: **06/11** Area: **SWS**
Owner: **State** Unit: **AKAKS-Alaska-Other**
227 Name: **Bakbuk Creek** Cause: **Lightning**

Last Report: 07/11 No Acreage Change Since 06/28
MAA8 Lat: **62 01.6800** Status: **U/C** Acres: **5,084.0** Option: **Full**
932224 Lon: **161 33.0783** Start Date: **06/11** Area: **GAD**
Owner: **BLM** Unit: **AKADD-Anchorage Field Office**
224 Name: **Kuyukutuk River** Cause: **Lightning**

Last Report: 06/15 No Acreage Change Since 06/14
L99U Lat: **66 56.8044** Status: **U/U** Acres: **22.8** Option: **Limited**
931221 Lon: **155 02.2800** Start Date: **06/10** Area: **GAD**
Owner: **County** Unit: **AKAKS-Northwest Arctic Borough**
221 Name: **Lake Minakokosa** Cause: **Human**

Last Report: 07/10 7,728.9 Acreage Change Since 07/08
L987 Lat: **65 14.6267** Status: **U/U** Acres: **91,275.0** Option: **Limited**
Lon: **160 06.1083** Start Date: **06/10** Area: **GAD**
Owner: **BLM** Unit: **AKADD-Anchorage Field Office**
218 Name: **North River** Cause: **Lightning**

These fires are currently in monitor status. Monitoring schedules are based on defined timeframes, but are dependent on available resources, and weather conditions. When monitoring occurs, information will be updated.

Last Report: 07/11 5,881.0 Acreage Change Since 07/07
L976 Lat: **65 48.1317** Status: **U/U** Acres: **20,260.0** Option: **Limited**
 Lon: **145 48.5100** Start Date: **06/09** Area: **UYD**
 Owner: **BLM** Unit: **AKEID-Steese National Conservation Area**
212 Name: **Marr** Cause: **Lightning**

Last Report: 07/06 No Acreage Change Since 06/23
L975 Lat: **65 53.1600** Status: **U/U** Acres: **1.3** Option: **Limited**
 Lon: **152 00.5167** Start Date: **06/09** Area: **TAD**
 Owner: **BLM** Unit: **AKCYD-Central Yukon Field Office**
211 Name: **Trouble Mountain** Cause: **Lightning**

Last Report: 06/11 -3.6 Acreage Change Since 06/10
L97L Lat: **63 50.1006** Status: **U/U** Acres: **200.0** Option: **Full**
 Lon: **160 30.8820** Start Date: **06/09** Area: **GAD**
 Owner: **ANCSA** Unit: **AKVLN-Unalakleet Native Corporation**
207 Name: **South River Hills** Cause: **Lightning**

Last Report: 07/08 No Acreage Change Since 06/29
MAN9 Lat: **65 18.2280** Status: **U/U** Acres: **181.8** Option: **Limited**
911201 Lon: **146 35.3350** Start Date: **06/08** Area: **FAS**
PNMAN9 Owner: **State** Unit: **AKAKS-Alaska-Other**
201 Name: **Cripple Creek** Cause: **Lightning**

Last Report: 06/13 -2.1 Acreage Change Since 06/11
L96L Lat: **63 36.9744** Status: **U/U** Acres: **112.9** Option: **Limited**
 Lon: **157 58.9740** Start Date: **06/08** Area: **GAD**
 Owner: **USFWS** Unit: **AKINR-Innoko National Wildlife Refuge**
199 Name: **Innoko River** Cause: **Lightning**

Last Report: 06/06 0.1 Acreage On 06/06
L93Y Lat: **60 40.4600** Status: **U/U** Acres: **0.1** Option: **Limited**
903186 Lon: **150 20.7780** Start Date: **06/06** Area: **KKS**
 Owner: **USFWS** Unit: **AKKNR-Kenai National Wildlife Refuge**
186 Name: **Bear Lake** Cause: **Lightning**

Last Report: 07/06 No Acreage Change Since 06/23
L93W Lat: **65 58.2700** Status: **U/U** Acres: **19.7** Option: **Limited**
 Lon: **152 03.1983** Start Date: **06/06** Area: **TAD**
 Owner: **BLM** Unit: **AKCYD-Central Yukon Field Office**
182 Name: **Gates** Cause: **Lightning**

These fires are currently in monitor status. Monitoring schedules are based on defined timeframes, but are dependent on available resources, and weather conditions. When monitoring occurs, information will be updated.

Daily Report From: 07/12

No Acreage Change Since 07/09

MCS3 Lat: **63 18.4533** Status: **U/U** Acres: **251,811.0** Option: **Limited**
904174 Lon: **157 23.2733** Start Date: **06/05** Area: **SWS**
PNMCS3 Owner: **State** Unit: **AKAKS-Alaska-Other**
174 Name: **Old Grouch Top** Cause: **Lightning**

H-474PA flew several cabins in the vicinity of the fire, the structures were not immediately threatened, and reported precipitation had been received in the area. Forestry personnel ran the pumps on the structures and repaired bear damage on a sprinkler.

Last Report: 07/06

No Acreage Change Since 06/09

L9W2 Lat: **66 08.6664** Status: **U/U** Acres: **0.1** Option: **Modified**
Lon: **151 51.3060** Start Date: **06/02** Area: **TAD**
Owner: **USFWS** Unit: **AKKAR-Kanuti National Wildlife Refuge**
164 Name: **Old Dummy Lake** Cause: **Lightning**

Last Report: 07/06

No Acreage Change Since 06/26

L9GV Lat: **65 20.2900** Status: **U/U** Acres: **1,661.0** Option: **Limited**
931132 Lon: **154 35.8200** Start Date: **05/21** Area: **TAD**
Owner: **State** Unit: **AKAKS-Alaska-Other**
132 Name: **Melozitna** Cause: **Lightning**

Last Report: 07/01

No Acreage Change Since 06/27

L8P7 Lat: **63 54.3780** Status: **U/U** Acres: **34,499.0** Option: **Limited**
932077 Lon: **146 00.1260** Start Date: **04/30** Area: **MID**
PDL8P7 Owner: **DOD** Unit: **AKFWQ-Fort Wainwright, Donnelly TA**
077 Name: **Oregon Lakes** Cause: **Human**

Last Report: 01/01

0.1 Acreage On 01/01

KU13 Lat: **65 01.6067** Status: **U/U** Acres: **0.1** Option: **Modified**
Lon: **141 15.0150** Start Date: **01/01** Area: **UYD**
Owner: **ANCSA** Unit: **AKDYN-Doyon, Limited**
001 Name: **Windfall Mountain Overwinter** Cause: **Lightning**

Daily Report From: 07/12

No Acreage Change Since 07/11

Lat: 61 25.9740	Status: Out 07/12	Acres: 0.2	Option: Critical
914505	Lon: 142 57.7907	Start Date: 07/11	Area: CRS
Owner: Private	Unit: AKPRI-Private		
505	Name: Downes		Cause: Human

No heat or smoke was found and the fire was called out.

Last Report: 05/01

2,755.0 Acreage Change Since 04/30

Lat: **63 56.0400** Status: **RX** Acres: **13,611.0** Option: **NOENTRY**
Lon: **145 36.1600** Start Date: **02/08** Area: **MID**
Owner: **DOD** Unit: **AKFWQ-Fort Wainwright**
RX1 Name: **MID MIPR 2019** Cause: **Human**

Last Report: 05/09

4.0 Acreage On 05/09

Lat: **63 54.0250** Status: **RX** Acres: **4.0** Option: **Full**
912DRX Lon: **145 17.4760** Start Date: **05/09** Area: **DAS**
Owner: **State** Unit: **AKAKS-Alaska-Other**
DRX Name: **BISON RX** Cause: **Human**

CURRENTLY ASSIGNED TYPE 1, 2, 2IA CREWS AND MODULES IN ALASKA

📌 Req Status: Ferry, Filled, Pending, Tentative Release AND Inc Type: Fire - Wildfire AND Inc GACC Org Name: Alaska Interagency Coordination Center AND Filled Catalog Item Name: Crew, Type 1, Crew, Type 2, Crew, Type 2 IA, Module, Faller, Module, Fuel...

↕ Filled Catalog Item Name: Ascending order

Inc Name: BEARNOSE HILL

Assignment Name	Filled Catalog Item Name ↕	Res Prov State	Inc Number	Mob ETA	Inc Type	Req Number	Res GACC Org Unit Code	Res Prov Org Unit Code	(Current Cognos Date\Time) - Mob ETD	Demob ETD	Lat Decimal	Long Decimal
CREW - T1 - Chena IHC (AK-ACC)	Crew, Type 1	AK	AK-UYD-000407	Jul 4, 2019	Fire - Wildfire	C-1	AK-ACC	AK-AKD	9 days		66.489444	-143.569443
CREW - T2 - North Star (AK-ACC)	Crew, Type 2	AK	AK-UYD-000407	Jul 5, 2019	Fire - Wildfire	C-3	AK-ACC	AK-AKD	8 days		66.489444	-143.569443

2

Inc Name: BEAVER

Assignment Name	Filled Catalog Item Name ↕	Res Prov State	Inc Number	Mob ETA	Inc Type	Req Number	Res GACC Org Unit Code	Res Prov Org Unit Code	(Current Cognos Date\Time) - Mob ETD	Demob ETD	Lat Decimal	Long Decimal
MODULE - WILDLAND FIRE - RM - UNAWEEP - T1 (CO-GJC)	Module, Wildland Fire, Type 1	CO	AK-MID-000390	Jul 11, 2019	Fire - Wildfire	O-5	CO-RMC	CO-CSO	2 days		64.755555	-146.463055

1

Inc Name: BERGMAN CREEK

Assignment Name	Filled Catalog Item Name ↕	Res Prov State	Inc Number	Mob ETA	Inc Type	Req Number	Res GACC Org Unit Code	Res Prov Org Unit Code	(Current Cognos Date\Time) - Mob ETD	Demob ETD	Lat Decimal	Long Decimal
	Crew, Type 1		AK-TAD-000312		Fire - Wildfire	C-2					66.305555	-153.430832

0

Inc Name: BOUNDARY RIVER

CURRENTLY ASSIGNED TYPE 1, 2, 2IA CREWS AND MODULES IN ALASKA

▼ Req Status: Ferry, Filled, Pending, Tentative Release AND Inc Type: Fire - Wildfire AND Inc GACC Org Name: Alaska Interagency Coordination Center AND Filled Catalog Item Name: Crew, Type 1, Crew, Type 2, Crew, Type 2 IA, Module, Faller, Module, Fuel...

↕ Filled Catalog Item Name: Ascending order

Inc Name: BOUNDARY RIVER												
Assignment Name	Filled Catalog Item Name	Res Prov State	Inc Number	Mob ETA	Inc Type	Req Number	Res GACC Org Unit Code	Res Prov Org Unit Code	(Current Cognos Date\Time) - Mob ETD	Demob ETD	Lat Decimal	Long Decimal
CREW - T2 - Fairbanks 2 (AK-FASC)	Crew, Type 2	AK	AK-TAS-913362	Jul 2, 2019	Fire - Wildfire	C-7	AK-ACC	AK-FAS	11 days		62.859444	-142.236666
CREW - T2IA - BLY RD - CREW 2 FWF NWR (OR-LFC)	Crew, Type 2 IA	OR	AK-TAS-913362	Jul 11, 2019	Fire - Wildfire	C-9	OR-NWC	OR-FWF	2 days		62.859444	-142.236666
CREW - T2IA - FEATHER RIVER (CA-PNFC)	Crew, Type 2 IA	CA	AK-TAS-913362	Jul 1, 2019	Fire - Wildfire	C-6	CA-ONCC	CA-PNF	12 days		62.859444	-142.236666
CREW - T2IA - Tanana Chiefs (AK-TASC)	Crew, Type 2 IA	AK	AK-TAS-913362	Jul 5, 2019	Fire - Wildfire	C-8	AK-ACC	AK-TAS	8 days		62.859444	-142.236666

4

Inc Name: CHANDALAR RIVER												
Assignment Name	Filled Catalog Item Name	Res Prov State	Inc Number	Mob ETA	Inc Type	Req Number	Res GACC Org Unit Code	Res Prov Org Unit Code	(Current Cognos Date\Time) - Mob ETD	Demob ETD	Lat Decimal	Long Decimal
CREW - T1 - Union IHC (OR-BMC)	Crew, Type 1	OR	AK-UYD-000349	Jul 11, 2019	Fire - Wildfire	C-7	OR-NWC	OR-WWF	2 days		66.980277	-146.570832
CREW - T2 - YUKON FLATS (AK-YTDC)	Crew, Type 2	AK	AK-UYD-000349	Jul 10, 2019	Fire - Wildfire	C-4	AK-ACC	AK-UYD	3 days		66.980277	-146.570832
CREW - T2IA - MODOC T2IA (CA-MICC)	Crew, Type 2 IA	CA	AK-UYD-000349	Jul 9, 2019	Fire - Wildfire	C-3	CA-ONCC	CA-MDF	4 days		66.980277	-146.570832

3

Inc Name: FROZEN CALF												
-----------------------	--	--	--	--	--	--	--	--	--	--	--	--

CURRENTLY ASSIGNED TYPE 1, 2, 2IA CREWS AND MODULES IN ALASKA

▼ Req Status: Ferry, Filled, Pending, Tentative Release AND Inc Type: Fire - Wildfire AND Inc GACC Org Name: Alaska Interagency Coordination Center AND Filled Catalog Item Name: Crew, Type 1, Crew, Type 2, Crew, Type 2 IA, Module, Faller, Module, Fuel...

↕ Filled Catalog Item Name: Ascending order

Inc Name: FROZEN CALF												
Assignment Name	Filled Catalog Item Name ▲	Res Prov State	Inc Number	Mob ETA	Inc Type	Req Number	Res GACC Org Unit Code	Res Prov Org Unit Code	(Current Cognos Date\Time) - Mob ETD	Demob ETD	Lat Decimal	Long Decimal
CREW - T2 - K RIVER (AK-YTDC)	Crew, Type 2	AK	AK-UYD-000367	Jul 8, 2019	Fire - Wildfire	C-3	AK-ACC	AK-TAD	5 days		66.844166	-142.938055
CREW - T2IA - MT BAKER IA (WA-PSC)	Crew, Type 2 IA	WA	AK-UYD-000367	Jul 11, 2019	Fire - Wildfire	C-2	OR-NWC	WA-MSF	2 days		66.844166	-142.938055
CREW - T2IA - WIF Middle Fork (OR-EIC)	Crew, Type 2 IA	OR	AK-UYD-000367	Jul 11, 2019	Fire - Wildfire	C-1	OR-NWC	OR-WIF	2 days		66.844166	-142.938055

3

Inc Name: GROUSE CREEK												
Assignment Name	Filled Catalog Item Name ▲	Res Prov State	Inc Number	Mob ETA	Inc Type	Req Number	Res GACC Org Unit Code	Res Prov Org Unit Code	(Current Cognos Date\Time) - Mob ETD	Demob ETD	Lat Decimal	Long Decimal
CREW - T1 - Prineville IHC (OR-COC)	Crew, Type 1	OR	AK-TAD-000485	Jul 11, 2019	Fire - Wildfire	C-1	OR-NWC	OR-OCF	2 days		65.624166	-150.033054

1

Inc Name: HADWEENZIC RIVER												
Assignment Name	Filled Catalog Item Name ▲	Res Prov State	Inc Number	Mob ETA	Inc Type	Req Number	Res GACC Org Unit Code	Res Prov Org Unit Code	(Current Cognos Date\Time) - Mob ETD	Demob ETD	Lat Decimal	Long Decimal
CREW - T1 - Mad River IHC (CA-FICC)	Crew, Type 1	CA	AK-UYD-000337	Jul 9, 2019	Fire - Wildfire	C-3	CA-ONCC	CA-SRF	4 days		66.607777	-146.554444


1

Inc Name: HESS CREEK												
----------------------	--	--	--	--	--	--	--	--	--	--	--	--


CURRENTLY ASSIGNED TYPE 1, 2, 2IA CREWS AND MODULES IN ALASKA

▼ Req Status: Ferry, Filled, Pending, Tentative Release AND Inc Type: Fire - Wildfire AND Inc GACC Org Name: Alaska Interagency Coordination Center AND Filled Catalog Item Name: Crew, Type 1, Crew, Type 2, Crew, Type 2 IA, Module, Faller, Module, Fuel...


↕ Filled Catalog Item Name: Ascending order

Inc Name: HESS CREEK												
Assignment Name	Filled Catalog Item Name 	Res Prov State	Inc Number	Mob ETA	Inc Type	Req Number	Res GACC Org Unit Code	Res Prov Org Unit Code	(Current Cognos Date\Time) - Mob ETD	Demob ETD	Lat Decimal	Long Decimal
MODULE - WILDLAND FIRE - NO - GRASS LAKE (CA-YICC)	Module, Wildland Fire, Type 2	CA	AK-UYD-000324	Jul 13, 2019	Fire - Wildfire	O-18	CA-ONCC	CA-KNF	0 days		65.699166	-148.359166
MODULE - WILDLAND FIRE - SW SAGUARO NP (AZ-TDC)	Module, Wildland Fire, Type 2	AZ	AK-UYD-000324	Jun 29, 2019	Fire - Wildfire	O-5	NM-SWC	AZ-SAP	14 days		65.699166	-148.359166
MODULE - WILDLAND FIRE - T2 - GALICE (OR-RVC)	Module, Wildland Fire, Type 2	OR	AK-UYD-000324	Jul 1, 2019	Fire - Wildfire	O-6	OR-NWC	OR-RSF	12 days		65.699166	-148.359166

3

Inc Name: HIDDEN CREEK												
Assignment Name	Filled Catalog Item Name 	Res Prov State	Inc Number	Mob ETA	Inc Type	Req Number	Res GACC Org Unit Code	Res Prov Org Unit Code	(Current Cognos Date\Time) - Mob ETD	Demob ETD	Lat Decimal	Long Decimal
CREW - T2 - IDS#2 Agency Crew (ID-CDC)	Crew, Type 2	ID	AK-SWS-904464	Jul 11, 2019	Fire - Wildfire	C-7	MT-NRC	ID-CDS	2 days		63.226666	-154.873888

1

Inc Name: KLUTINA RIVER												
Assignment Name	Filled Catalog Item Name 	Res Prov State	Inc Number	Mob ETA	Inc Type	Req Number	Res GACC Org Unit Code	Res Prov Org Unit Code	(Current Cognos Date\Time) - Mob ETD	Demob ETD	Lat Decimal	Long Decimal
CREW - T1 - Bitterroot IHC (MT-BRC)	Crew, Type 1	MT	AK-CRS-914461	Jul 11, 2019	Fire - Wildfire	C-2	MT-NRC	MT-BRF	2 days		61.814444	-145.550555

CURRENTLY ASSIGNED TYPE 1, 2, 2IA CREWS AND MODULES IN ALASKA

▼ Req Status: Ferry, Filled, Pending, Tentative Release AND Inc Type: Fire - Wildfire AND Inc GACC Org Name: Alaska Interagency Coordination Center AND Filled Catalog Item Name: Crew, Type 1, Crew, Type 2, Crew, Type 2 IA, Module, Faller, Module, Fuel...

↕ Filled Catalog Item Name: Ascending order

Inc Name: KLUTINA RIVER												
Assignment Name	Filled Catalog Item Name ▲	Res Prov State	Inc Number	Mob ETA	Inc Type	Req Number	Res GACC Org Unit Code	Res Prov Org Unit Code	(Current Cognos Date\Time) - Mob ETD	Demob ETD	Lat Decimal	Long Decimal
CREW - T1 - Breckenridge IHC (CA-CCCC)	Crew, Type 1	CA	AK-CRS-914461	Jul 13, 2019	Fire - Wildfire	C-4	CA-OSCC	CA-SQF	0 days		61.814444	-145.550555
CREW - T2IA - GANNETT GLACIER (AK-MSSC)	Crew, Type 2 IA	AK	AK-CRS-914461	Jul 11, 2019	Fire - Wildfire	C-5	AK-ACC	AK-MSS	2 days		61.814444	-145.550555
CREW - T2IA - Lewis & Clark Regulars (MT-GDC)	Crew, Type 2 IA	MT	AK-CRS-914461	Jul 11, 2019	Fire - Wildfire	C-3	MT-NRC	MT-HLF	2 days		61.814444	-145.550555

4

Inc Name: KOBE												
Assignment Name	Filled Catalog Item Name ▲	Res Prov State	Inc Number	Mob ETA	Inc Type	Req Number	Res GACC Org Unit Code	Res Prov Org Unit Code	(Current Cognos Date\Time) - Mob ETD	Demob ETD	Lat Decimal	Long Decimal
CREW - T1 - MENDOCINO IHC (CA-MNFC)	Crew, Type 1	CA	AK-FAS-911508	Jul 12, 2019	Fire - Wildfire	C-9	CA-ONCC	CA-MNF	1 day		64.227777	-149.36861
	Crew, Type 1		AK-FAS-911508		Fire - Wildfire	C-2					64.227777	-149.36861
CREW - T2 - 17005 - Patrick Environmental Inc (OR-COC)	Crew, Type 2	OR	AK-FAS-911508	Jul 12, 2019	Fire - Wildfire	C-7	OR-NWC	OR-ORS	1 day		64.227777	-149.36861
CREW - T2 - NW - Central Oregon #01 (OR-COC)	Crew, Type 2	OR	AK-FAS-911508		Fire - Wildfire	C-8	OR-NWC	OR-DEF			64.227777	-149.36861

CURRENTLY ASSIGNED TYPE 1, 2, 2IA CREWS AND MODULES IN ALASKA

📌 Req Status: Ferry, Filled, Pending, Tentative Release AND Inc Type: Fire - Wildfire AND Inc GACC Org Name: Alaska Interagency Coordination Center AND Filled Catalog Item Name: Crew, Type 1, Crew, Type 2, Crew, Type 2 IA, Module, Faller, Module, Fuel...

↕ Filled Catalog Item Name: Ascending order

Inc Name: KOBE												
Assignment Name	Filled Catalog Item Name ▲	Res Prov State	Inc Number	Mob ETA	Inc Type	Req Number	Res GACC Org Unit Code	Res Prov Org Unit Code	(Current Cognos Date\Time) - Mob ETD	Demob ETD	Lat Decimal	Long Decimal
CREW - T2IA - ELK MT (CA-MNFC)	Crew, Type 2 IA	CA	AK-FAS-911508	Jul 12, 2019	Fire - Wildfire	C-10	CA-ONCC	CA-MNF	1 day		64.227777	-149.36861
CREW - T2IA - WHITE MOUNTAIN (AK-FASC)	Crew, Type 2 IA	AK	AK-FAS-911508	Jul 12, 2019	Fire - Wildfire	C-4	AK-ACC	AK-FAS	1 day		64.227777	-149.36861

5

Inc Name: LLOYD MOUNTAIN												
Assignment Name	Filled Catalog Item Name ▲	Res Prov State	Inc Number	Mob ETA	Inc Type	Req Number	Res GACC Org Unit Code	Res Prov Org Unit Code	(Current Cognos Date\Time) - Mob ETD	Demob ETD	Lat Decimal	Long Decimal
CREW - T1 - Eldorado IHC (CA-CICC)	Crew, Type 1	CA	AK-TAD-000361	Jul 9, 2019	Fire - Wildfire	C-2	CA-ONCC	CA-ENF	4 days		64.651666	-151.484721

1


Inc Name: MALASPINA												
Assignment Name	Filled Catalog Item Name ▲	Res Prov State	Inc Number	Mob ETA	Inc Type	Req Number	Res GACC Org Unit Code	Res Prov Org Unit Code	(Current Cognos Date\Time) - Mob ETD	Demob ETD	Lat Decimal	Long Decimal
CREW - T2 - Kobuk Valley (AK-GADC)	Crew, Type 2	AK	AK-MSS-901451	Jul 10, 2019	Fire - Wildfire	C-6	AK-ACC	AK-GAD	3 days		62.147777	-149.928888
CREW - T2IA - DNR PUGET SOUND (WA-WAC)	Crew, Type 2 IA	WA	AK-MSS-901451	Jul 10, 2019	Fire - Wildfire	C-3	OR-NWC	WA-WAS	3 days		62.147777	-149.928888

2


CURRENTLY ASSIGNED TYPE 1, 2, 2IA CREWS AND MODULES IN ALASKA

 Req Status: Ferry, Filled, Pending, Tentative Release AND Inc Type: Fire - Wildfire AND Inc GACC Org Name: Alaska Interagency Coordination Center AND Filled Catalog Item Name: Crew, Type 1, Crew, Type 2, Crew, Type 2 IA, Module, Faller, Module, Fuel...


 Filled Catalog Item Name: Ascending order

Inc Name: MCCALLY CREEK												
Assignment Name	Filled Catalog Item Name 	Res Prov State	Inc Number	Mob ETA	Inc Type	Req Number	Res GACC Org Unit Code	Res Prov Org Unit Code	(Current Cognos Date\Time) - Mob ETD	Demob ETD	Lat Decimal	Long Decimal
CREW - T2 - UPPER KALSKAG (AK-MSSC)	Crew, Type 2	AK	AK-SWS-904487	Jul 11, 2019	Fire - Wildfire	C-3	AK-ACC	AK-SWS	2 days		61.754444	-157.369443

1

Inc Name: MONTANA CREEK												
Assignment Name	Filled Catalog Item Name 	Res Prov State	Inc Number	Mob ETA	Inc Type	Req Number	Res GACC Org Unit Code	Res Prov Org Unit Code	(Current Cognos Date\Time) - Mob ETD	Demob ETD	Lat Decimal	Long Decimal
CREW - T2 - UAF Nanooks Fire Crew (AK-LCSC)	Crew, Type 2	AK	AK-MSS-901429	Jul 4, 2019	Fire - Wildfire	C-4	AK-ACC	AK-DFS	9 days		62.122499	-149.986666
CREW - T2 - NW - NES - HIGHLANDS - DNR (WA-NEC)	Crew, Type 2	WA	AK-MSS-901429	Jul 10, 2019	Fire - Wildfire	C-2	OR-NWC	WA-NES	3 days		62.122499	-149.986666
CREW - T2IA - DNR RAINIER (WA-WAC)	Crew, Type 2 IA	WA	AK-MSS-901429	Jul 6, 2019	Fire - Wildfire	C-1	OR-NWC	WA-WAC	7 days		62.122499	-149.986666

3

Inc Name: NINETYEIGHT CREEK												
Assignment Name	Filled Catalog Item Name 	Res Prov State	Inc Number	Mob ETA	Inc Type	Req Number	Res GACC Org Unit Code	Res Prov Org Unit Code	(Current Cognos Date\Time) - Mob ETD	Demob ETD	Lat Decimal	Long Decimal
CREW - T2 - MINTO (AK-YTDC)	Crew, Type 2	AK	AK-MID-000391	Jun 28, 2019	Fire - Wildfire	C-5	AK-ACC	AK-TAD	15 days		64.595833	-146.204722
CREW - T2IA - LASSEN	Crew, Type 2 IA	CA	AK-	Jul 1,	Fire -	C-3	CA-ONCC	CA-LNF	12 days		64.595833	-146.204722

CURRENTLY ASSIGNED TYPE 1, 2, 2IA CREWS AND MODULES IN ALASKA

▼ Req Status: Ferry, Filled, Pending, Tentative Release AND Inc Type: Fire - Wildfire AND Inc GACC Org Name: Alaska Interagency Coordination Center AND Filled Catalog Item Name: Crew, Type 1, Crew, Type 2, Crew, Type 2 IA, Module, Faller, Module, Fuel...

↕ Filled Catalog Item Name: Ascending order

Inc Name: NINETYEIGHT CREEK

Assignment Name	Filled Catalog Item Name ▲	Res Prov State	Inc Number	Mob ETA	Inc Type	Req Number	Res GACC Org Unit Code	Res Prov Org Unit Code	(Current Cognos Date\Time) - Mob ETD	Demob ETD	Lat Decimal	Long Decimal
CREW 9 (CA-SIFC)			MID-000391	2019	Wildfire							

2

Inc Name: RAINBOW 2

Assignment Name	Filled Catalog Item Name ▲	Res Prov State	Inc Number	Mob ETA	Inc Type	Req Number	Res GACC Org Unit Code	Res Prov Org Unit Code	(Current Cognos Date\Time) - Mob ETD	Demob ETD	Lat Decimal	Long Decimal
MODULE - WILDLAND FIRE - GB - KINGS PEAK - T1 (UT-UBC)	Module, Wildland Fire, Type 1	UT	AK-DAS-912409	Jul 8, 2019	Fire - Wildfire	O-1	UT-GBC	UT-ASF	6 days		64.144999	-146.28111

1

Inc Name: SHOVEL CREEK

Assignment Name	Filled Catalog Item Name ▲	Res Prov State	Inc Number	Mob ETA	Inc Type	Req Number	Res GACC Org Unit Code	Res Prov Org Unit Code	(Current Cognos Date\Time) - Mob ETD	Demob ETD	Lat Decimal	Long Decimal
CREW - T1 - AMERICAN RIVER IHC (CA-TNF) (CA-GVCC)	Crew, Type 1	CA	AK-FAS-911319	Jul 9, 2019	Fire - Wildfire	C-5024	CA-ONCC	CA-TNF	4 days		64.986666	-148.415277
CREW - T1 - BOISE IHC (ID-BDC)	Crew, Type 1	ID	AK-FAS-911319	Jun 28, 2019	Fire - Wildfire	C-5009	UT-GBC	ID-BOF	15 days		64.986666	-148.415277
CREW - T1 - Entiat IHC (WA-CWC)	Crew, Type 1	WA	AK-FAS-911319	Jul 7, 2019	Fire - Wildfire	C-5017	OR-NWC	WA-OWF	6 days		64.986666	-148.415277
CREW - T1 - Rogue River IHC (OR-	Crew, Type 1	OR	AK-	Jul 7,	Fire -	C-5018	OR-NWC	OR-RSF	6 days		64.986666	-148.415277

CURRENTLY ASSIGNED TYPE 1, 2, 2IA CREWS AND MODULES IN ALASKA

▼ Req Status: Ferry, Filled, Pending, Tentative Release AND Inc Type: Fire - Wildfire AND Inc GACC Org Name: Alaska Interagency Coordination Center AND Filled Catalog Item Name: Crew, Type 1, Crew, Type 2, Crew, Type 2 IA, Module, Faller, Module, Fuel...

↕ Filled Catalog Item Name: Ascending order

Inc Name: SHOVEL CREEK												
Assignment Name	Filled Catalog Item Name	Res Prov State	Inc Number	Mob ETA	Inc Type	Req Number	Res GACC Org Unit Code	Res Prov Org Unit Code	(Current Cognos Date\Time) - Mob ETD	Demob ETD	Lat Decimal	Long Decimal
RVC)			FAS-911319	2019	Wildfire							
CREW - T1 - Salmon River IHC - Crew 4 (CA-YICC)	Crew, Type 1	CA	AK-FAS-911319	Jul 1, 2019	Fire - Wildfire	C-5011	CA-ONCC	CA-KNF	12 days		64.986666	-148.415277
CREW - T1 - WARM SPRINGS IHC (OR-WSC)	Crew, Type 1	OR	AK-FAS-911319	Jul 7, 2019	Fire - Wildfire	C-5021	OR-NWC	OR-WSA	6 days		64.986666	-148.415277
CREW - T2 - 17001 - Patrick Environmental Inc (WA-CWC)	Crew, Type 2	OR	AK-FAS-911319	Jul 3, 2019	Fire - Wildfire	C-5013	OR-NWC	OR-ORS	10 days		64.986666	-148.415277
CREW - T2 - 17003 - Patrick Environmental Inc (OR-COC)	Crew, Type 2	OR	AK-FAS-911319	Jul 3, 2019	Fire - Wildfire	C-5014	OR-NWC	OR-ORS	10 days		64.986666	-148.415277
CREW - T2 - 17004 - Patrick Environmental Inc (OR-COC)	Crew, Type 2	OR	AK-FAS-911319	Jul 3, 2019	Fire - Wildfire	C-5015	OR-NWC	OR-ORS	10 days		64.986666	-148.415277
CREW - T2 - Fairbanks 1 (AK-FASC)	Crew, Type 2	AK	AK-FAS-911319	Jul 8, 2019	Fire - Wildfire	C-5023	AK-ACC	AK-FAS	5 days		64.986666	-148.415277
CREW - T2 - SOUTHWEST #1 (AK-MSSC)	Crew, Type 2	AK	AK-FAS-911319	Jun 25, 2019	Fire - Wildfire	C-11	AK-ACC	AK-SWS	18 days		64.986666	-148.415277
CREW - T2IA - NW - COLVILLE NF - MOB 1 (WA-NEC)	Crew, Type 2 IA	WA	AK-FAS-911319	Jul 7, 2019	Fire - Wildfire	C-5020	OR-NWC	WA-COF	6 days		64.986666	-148.415277
CREW - T2IA - PAYETTE REGULARS (ID-PAC)	Crew, Type 2 IA	ID	AK-FAS-911319	Jun 28, 2019	Fire - Wildfire	C-5008	UT-GBC	ID-PAF	15 days		64.986666	-148.415277

CURRENTLY ASSIGNED TYPE 1, 2, 2IA CREWS AND MODULES IN ALASKA

📌 Req Status: Ferry, Filled, Pending, Tentative Release AND Inc Type: Fire - Wildfire AND Inc GACC Org Name: Alaska Interagency Coordination Center AND Filled Catalog Item Name: Crew, Type 1, Crew, Type 2, Crew, Type 2 IA, Module, Faller, Module, Fuel...

↕ Filled Catalog Item Name: Ascending order

Inc Name: SHOVEL CREEK												
Assignment Name	Filled Catalog Item Name	Res Prov State	Inc Number	Mob ETA	Inc Type	Req Number	Res GACC Org Unit Code	Res Prov Org Unit Code	(Current Cognos Date\Time) - Mob ETD	Demob ETD	Lat Decimal	Long Decimal
CREW - T2IA - SOUTHERN IDAHO INTERAGENCY (ID-SCC)	Crew, Type 2 IA	ID	AK-FAS-911319	Jun 28, 2019	Fire - Wildfire	C-5007	UT-GBC	ID-STF	15 days		64.986666	-148.415277
CREW - T2IA - SRV #14 (OR-VAC)	Crew, Type 2 IA	OR	AK-FAS-911319	Jul 7, 2019	Fire - Wildfire	C-5019	OR-NWC	OR-VAD	6 days		64.986666	-148.415277

15

Inc Name: SWAN LAKE												
Assignment Name	Filled Catalog Item Name	Res Prov State	Inc Number	Mob ETA	Inc Type	Req Number	Res GACC Org Unit Code	Res Prov Org Unit Code	(Current Cognos Date\Time) - Mob ETD	Demob ETD	Lat Decimal	Long Decimal
CREW - T1 - Bear Divide Hotshots IHC (CA-ANCC)	Crew, Type 1	CA	AK-KKS-903181	Jul 13, 2019	Fire - Wildfire	C-27	CA-OSCC	CA-ANF	0 days		60.630554	-150.437777
CREW - T1 - FLATHEAD IHC (MT-FDC)	Crew, Type 1	MT	AK-KKS-903181	Jul 11, 2019	Fire - Wildfire	C-24	MT-NRC	MT-FNF	2 days		60.630554	-150.437777
CREW - T1 - INYO IHC (CA-OVCC)	Crew, Type 1	CA	AK-KKS-903181	Jul 13, 2019	Fire - Wildfire	C-25	CA-OSCC	CA-INF	0 days		60.630554	-150.437777
CREW - T2 - YUKON (AK-KIDC)	Crew, Type 2	AK	AK-KKS-903181	Jun 16, 2019	Fire - Wildfire	C-4	AK-ACC	AK-KKS	27 days		60.630554	-150.437777
CREW - T1 - Lolo IHC (MT-MDC)	Crew, Type 2 IA	MT	AK-KKS-903181	Jul 4, 2019	Fire - Wildfire	C-23	MT-NRC	MT-LNF	9 days		60.630554	-150.437777

CURRENTLY ASSIGNED TYPE 1, 2, 2IA CREWS AND MODULES IN ALASKA

▼ Req Status: Ferry, Filled, Pending, Tentative Release AND Inc Type: Fire - Wildfire AND Inc GACC Org Name: Alaska Interagency Coordination Center AND Filled Catalog Item Name: Crew, Type 1, Crew, Type 2, Crew, Type 2 IA, Module, Faller, Module, Fuel...

↕ Filled Catalog Item Name: Ascending order

Inc Name: SWAN LAKE												
Assignment Name	Filled Catalog Item Name	Res Prov State	Inc Number	Mob ETA	Inc Type	Req Number	Res GACC Org Unit Code	Res Prov Org Unit Code	(Current Cognos Date \ Time) - Mob ETD	Demob ETD	Lat Decimal	Long Decimal
CREW - T1 - VISTA GRANDE IHC (CA-SBCC)	Crew, Type 2 IA	CA	AK-KKS-903181	Jul 13, 2019	Fire - Wildfire	C-31	CA-OSCC	CA-BDF	0 days		60.630554	-150.437777
CREW - T2IA - Bitterroot Regulars - Mob #1 (MT-BRC)	Crew, Type 2 IA	MT	AK-KKS-903181	Jul 4, 2019	Fire - Wildfire	C-19	MT-NRC	MT-BRF	9 days		60.630554	-150.437777
CREW - T2IA - DILLON INTERAGENCY - CREW #1 - Mob #1 (MT-DDC)	Crew, Type 2 IA	MT	AK-KKS-903181	Jul 4, 2019	Fire - Wildfire	C-20	MT-NRC	MT-BDF	9 days		60.630554	-150.437777
CREW - T2IA - FLATHEAD INTERAGENCY CREW #1 (MT-KIC)	Crew, Type 2 IA	MT	AK-KKS-903181	Jul 4, 2019	Fire - Wildfire	C-22	MT-NRC	MT-FNF	9 days		60.630554	-150.437777
CREW - T2IA - Grangeville Interagency Crew #1 (ID-GVC)	Crew, Type 2 IA	ID	AK-KKS-903181	Jul 11, 2019	Fire - Wildfire	C-28	MT-NRC	ID-NCF	2 days		60.630554	-150.437777
CREW - T2IA - Helena Interagency Crew (MT-HDC)	Crew, Type 2 IA	MT	AK-KKS-903181	Jul 4, 2019	Fire - Wildfire	C-21	MT-NRC	MT-HLF	9 days		60.630554	-150.437777
CREW - T2IA - KOOTENAI #1 - Mob1 (MT-KDC)	Crew, Type 2 IA	MT	AK-KKS-903181	Jul 11, 2019	Fire - Wildfire	C-26	MT-NRC	MT-KNF	2 days		60.630554	-150.437777
MODULE - WILDLAND FIRE - GB - FLAMING GORGE - T1 (UT-UBC)	Module, Wildland Fire, Type 1	UT	AK-KKS-903181	Jun 26, 2019	Fire - Wildfire	O-154	UT-GBC	UT-ASF	18 days		60.630554	-150.437777
MODULE - WILDLAND FIRE T2 - COFMS Snow Creek WFM (OR-COC)	Module, Wildland Fire, Type 2	OR	AK-KKS-903181	Jul 7, 2019	Fire - Wildfire	O-253	OR-NWC	OR-DEF	6 days		60.630554	-150.437777

CURRENTLY ASSIGNED TYPE 1, 2, 2IA CREWS AND MODULES IN ALASKA

▼ Req Status: Ferry, Filled, Pending, Tentative Release AND Inc Type: Fire - Wildfire AND Inc GACC Org Name: Alaska Interagency Coordination Center AND Filled Catalog Item Name: Crew, Type 1, Crew, Type 2, Crew, Type 2 IA, Module, Faller, Module, Fuel...

↕ Filled Catalog Item Name: Ascending order

Inc Name: TAD MULTIFIRE SUPPORT 2019

Assignment Name	Filled Catalog Item Name ▲	Res Prov State	Inc Number	Mob ETA	Inc Type	Req Number	Res GACC Org Unit Code	Res Prov Org Unit Code	(Current Cognos Date\Time) - Mob ETD	Demob ETD	Lat Decimal	Long Decimal
MODULE - WILDLAND FIRE - T1 - USFS - Lewis & Clark NF (MT-GDC)	Module, Wildland Fire, Type 1	MT	AK-TAD-555062	Jul 13, 2019	Fire - Wildfire	O-35	MT-NRC	MT-HLF	0 days		64.837499	-147.614722

1

Inc Name: TANANA RIVER

Assignment Name	Filled Catalog Item Name ▲	Res Prov State	Inc Number	Mob ETA	Inc Type	Req Number	Res GACC Org Unit Code	Res Prov Org Unit Code	(Current Cognos Date\Time) - Mob ETD	Demob ETD	Lat Decimal	Long Decimal
CREW - T2IA - Klamath Crew 14 (CA-YICC)	Crew, Type 2 IA	CA	AK-FAS-911459	Jul 10, 2019	Fire - Wildfire	C-1	CA-ONCC	CA-KNF	3 days		64.867777	-149.748055

1

Inc Name: WOLF LAKE

Assignment Name	Filled Catalog Item Name ▲	Res Prov State	Inc Number	Mob ETA	Inc Type	Req Number	Res GACC Org Unit Code	Res Prov Org Unit Code	(Current Cognos Date\Time) - Mob ETD	Demob ETD	Lat Decimal	Long Decimal
CREW -T2IA - ODF (AK-ACC)	Crew, Type 2 IA	AK	AK-TAS-913483	Jul 13, 2019	Fire - Wildfire	C-1	AK-ACC	AK-DFS	0 days		63.462777	-143.170554

1

Inc Name: YUKON CHARLEY

CURRENTLY ASSIGNED TYPE 1, 2, 2IA CREWS AND MODULES IN ALASKA

▼ Req Status: Ferry, Filled, Pending, Tentative Release AND Inc Type: Fire - Wildfire AND Inc GACC Org Name: Alaska Interagency Coordination Center AND Filled Catalog Item Name: Crew, Type 1, Crew, Type 2, Crew, Type 2 IA, Module, Faller, Module, Fuel...

↕ Filled Catalog Item Name: Ascending order

Inc Name: YUKON CHARLEY												
Assignment Name	Filled Catalog Item Name	Res Prov State	Inc Number	Mob ETA	Inc Type	Req Number	Res GACC Org Unit Code	Res Prov Org Unit Code	(Current Cognos Date\Time) - Mob ETD	Demob ETD	Lat Decimal	Long Decimal
MODULE - WILDLAND FIRE - RM - BLACK HILLS - T1 (SD-GPC)	Module, Wildland Fire, Type 1	SD	AK-UYD-000217	Jul 5, 2019	Fire - Wildfire	O-2	CO-RMC	SD-WCP	9 days		65.325277	-142.554444
												1
												71

Alaska Interagency Coordination Center
Situation Report
Sunday - 07/14/2019

Wildland Fires	New	Out	Active	Merged	YTD Fires	YTD Acres
Alaska Fire Service (AFS)	7	0	84	1	170	935,532.6
GAD (Galena Zone)	7	0	32	1	61	112,606.7
MID (Military)	0	0	6	0	43	49,227.4
TAD (Tanana Zone)	0	0	19	0	26	192,839.7
UYD (Upper Yukon Zone)	0	0	27	0	40	580,858.8
State of Alaska (DOF)	7	2	96	3	286	649,365.3
CRS (Copper River)	0	1	3	0	13	270.0
DAS (Delta)	0	0	3	0	14	11,950.8
FAS (Fairbanks)	1	0	11	0	35	54,543.4
KKS (Kenai)	0	0	8	0	50	100,702.5
MSS (AnchorageMatSu Area)	1	1	6	0	63	528.0
SWS (Southwest)	5	0	61	3	96	437,677.1
TAS (Tok)	0	0	4	0	15	43,693.5
Forest Service (USFS)	0	0	4	0	23	9.6
CGF (Chugach)	0	0	1	0	4	0.8
TNF (Tongass)	0	0	3	0	19	8.8
Statewide Totals	14	2	184	4	479	1,584,907.5

Active Wildfires:

Protection Summary:	CRI	FUL	MOD	LIM	NoEntry	TOTAL
AFS Protection:	2	10	15	58	0	85
DOF Protection:	11	27	10	47	0	95
USFS Protection:	1	2	1	0	0	4
Protection Totals:	14	39	26	105	0	184

Active Fires Status Summary

	Staffed		Unstaffed	
	Contained (S/C)	Uncontained (S/U)	Contained (U/C)	Uncontained (U/U)
AFS Protection:	0	12	6	66
DOF Protection:	0	16	14	66
USFS Protection:	0	0	3	0
Status Totals:	0	28	23	132

Active Fires Acreage Summary

	Acres	Acreage Change
14 New	1,092.4	
26 Staffed	546,023.6	10,022.3
145 Monitor	944,080.1	176,737.8
1 Out	0.3	0.0
2 Prescribed	13,615.0	2,759.0
188 Fires	Total Acres: 1,504,811.4	

Prescribed Fires

	YTD Fires	YTD Acres	New	Active	Out Yesterday
Military	2	15,165.0	0	1	0
State of Alaska	1	4.0	0	1	0
Fuels Management Totals:	3	15,169.0	0	2	0

Cause Summary For All Fires (Includes Merged Fires But Not Prescribed Fires)

No Cause Entered:	1	0.1 Acres
Unknown:	1	506.0 Acres
Human:	211	35,625.2 Acres
Lightning:	259	1,544,802.4 Acres
Undetermined:	8	3,973.9 Acres
Total:	480	1,584,907.6 Acres

Daily Report From: 07/13

0.2 Acreage On 07/13

Lat: **63 55.4420** Status: U/U Acres: **0.2** Option: **Limited**
 911552 Lon: **148 46.0690** Start Date: **07/13** Area: **FAS**
 Owner: **State** Unit: **AKAKS-Alaska-Other**
 552 Name: **Lignite Creek 19** Cause: **Lightning**

Fire reported burning 5 miles east of the Usibelli Coal Mine in the Lignite Creek area. Approximate size is .25 and is believed to be lightning caused. If aircraft is available plan is to recon incident tomorrow.

Daily Report From: 07/13

5.0 Acreage On 07/13

ME64 Lat: **62 27.8700** Status: S/U Acres: **5.0** Option: **Full**
 904551 Lon: **157 58.0600** Personnel: **7** Start Date: **07/13** Area: **SWS**
 PNME64 Owner: **ANCSA** Unit: **AKDYN-Doyon, Limited**
 551 Name: **Boulder Creek** Cause: **Lightning**

The fire was reported by local residence of Flat as a fire coming down the hill toward the runway with values at risk. A-4 was diverted to the area and reported the fire as 5 acres, burning in spruce and brush, 100% active with high spread potential. The fire was located .7 miles for the Flat airstrip. J-63, H-99675 and T-52 responded. The retardant and bucket work were effective, the fire laid down and smokejumpers worked the hotspots.

Daily Report From: 07/13

5.0 Acreage On 07/13

ME63 Lat: **65 27.1267** Status: U/U Acres: **5.0** Option: **Limited**
 Lon: **164 37.2000** Start Date: **07/13** Area: **GAD**
 Owner: **State** Unit: **AKAKS-Alaska-Other**
 550 Name: **Garfield Creek** Cause: **Lightning**

This fire was reported by a civilian at 1920. B- 6 observed the fire and reported at 10 acres, burning in tundra to the northeast with backing and crawling. The fire is located on the north side of the river. There are 3 structures and a mine 2 miles to the southwest.

Daily Report From: 07/13

0.1 Acreage On 07/13

ME65 Lat: **63 05.2067** Status: U/U Acres: **0.1** Option: **Limited**
 904549 Lon: **152 59.4017** Start Date: **07/13** Area: **SWS**
 PNME65 Owner: **State** Unit: **AKAKS-Alaska-Other**
 549 Name: **Dennis Creek** Cause: **Lightning**

The fire was reported by detection 222ME as .1 acre, rank 1, smoldering in black spruce and tundra. The fire plots in Limited and there are no values at risk.

Daily Report From: 07/13

5.0 Acreage On 07/13

ME6T Lat: **65 39.9250** Status: S/U Acres: **5.0** Option: **Modified**
 Lon: **155 54.5700** Personnel: **8** Start Date: **07/13** Area: **GAD**
 Owner: **USFWS** Unit: **AKKUR-Koyukuk National Wildlife Refuge**
 547 Name: **Nayuka River** Cause: **Lightning**

This fire was reported by A/A 2AL on the way to another fire. Agency aircraft N864SF observed the fire and reported it at 5 acres and burning in tundra and black spruce. The fire was creeping with 1 foot flame lengths. A jumpship responded to the fire and deployed 8 smokejumpers, 4 on the northern side of the fire, and 4 on the southern side of the fire. 2 firebosses worked the fire for one fuel cycle. Jumpers will continue to work on the fire.

Daily Report From: 07/13

1.0 Acreage On 07/13

ME6F Lat: **68 08.3950** Status: U/U Acres: **1.0** Option: **Limited**
 Lon: **160 45.3000** Start Date: **07/13** Area: **GAD**
 Owner: **NPS** Unit: **AKNOP-Noatak National Preserve**
 546 Name: **Kaluktavik River** Cause: **Lightning**

The fire discovered by a VIIRS spot at 1500. There were no aerial observations made over the fire today. The fire plotted in a Limited suppression management area.

Daily Report From: 07/13

5.0 Acreage On 07/13

ME5T Lat: **66 42.9900** Status: **U/U** Acres: **5.0** Option: **Limited**
 Lon: **158 56.6217** Start Date: **07/13** Area: **GAD**
 Owner: **USFWS** Unit: **AKSWR-Selawik National Wildlife Refuge**
545 Name: **Kugarak River 2** Cause: **Lightning**

At 1300 N864SF reported the fire at 5 acres. The fire plots in Limited.

Daily Report From: 07/13

1,000.0 Acreage On 07/13

ME5K Lat: **61 33.6733** Status: **U/U** Acres: **1,000.0** Option: **Full**
904544 Lon: **158 29.3767** Start Date: **07/13** Area: **SWS**
PNME5K Owner: **ANCSA** Unit: **AKVLN-Kuskokwim Corporation**
544 Name: **Aghaluk Creek** Cause: **Lightning**

The fire was reported by detection 222ME as 1000 acres, 15% active, smoldering, creeping and spotting in black spruce and tundra. H374PA was dispatched to implement point protection on a cabin 2 miles from the head. Helitack personnel completed the mission and returned to base.

Daily Report From: 07/13

25.0 Acreage On 07/13

ME5P Lat: **61 15.1133** Status: **U/U** Acres: **25.0** Option: **Limited**
904543 Lon: **159 01.9850** Start Date: **07/13** Area: **SWS**
PNME5P Owner: **State** Unit: **AKAKS-Alaska-Other**
543 Name: **Buckstock River** Cause: **Lightning**

The fire was discovered via VIIRS. Detection 222ME flew the area and reported a 25 acre fire, 10% active, burning rank 1 in tundra and tussocks. The fire plots in Limited and no values are immediately threatened.

Daily Report From: 07/13

0.1 Acreage On 07/13

901542 Lat: **61 36.6367** Status: **Out 07/13** Acres: **0.1** Option: **Critical**
 Lon: **149 32.3483** Start Date: **07/13** Area: **MSS**
 Owner: **State** Unit: **AKAKS-AK DNR-Mental Health Trust**
542 Name: **Beverly Lakes** Cause: **Human**

DOF responded to an open debris burn, left unattended that had escaped into the surrounding grass. The fire was extinguished and cold trailed. A note was left for the owner.

Daily Report From: 07/13

3.0 Acreage On 07/13

ME49 Lat: **66 43.0300** Status: **U/U** Acres: **3.0** Option: **Limited**
 Lon: **158 54.4550** Start Date: **07/13** Area: **GAD**
 Owner: **USFWS** Unit: **AKSWR-Selawik National Wildlife Refuge**
541 Name: **Kugarak River** Cause: **Lightning**

At 1255, zone detection aircraft N864SF discovered the fire located 27 miles north of Selawik. Observations showed a 3 acre black spot and the fire was declared a natural out.

Daily Report From: 07/13

30.0 Acreage On 07/13

ME5M Lat: **61 54.3850** Status: **U/U** Acres: **30.0** Option: **Modified**
904540 Lon: **158 23.6867** Start Date: **07/13** Area: **SWS**
PNME5M Owner: **State** Unit: **AKAKS-Alaska-Other**
540 Name: **Gemuna Creek** Cause: **Lightning**

The fire was discovered via VIIRS. Detection 222ME flew the area and reported a 30 acre fire, burning rank 2 in black spruce and tundra. The fire plotted in Modified. Due to no values being threatened, multiple new starts and a shortage of resources, the decision was made to initiate a non-standard response, to monitor the fire.

Daily Report From: 07/13

3.0 Acreage On 07/13

ME43 Lat: **64 07.7000** Status: **U/U** Acres: **3.0** Option: **Limited**
931539 Lon: **158 03.9000** Start Date: **07/13** Area: **GAD**
Owner: **State** Unit: **AKAKS-Alaska-Other**
539 Name: **Little Mud River** Cause: **Lightning**

The fire was reported by a mine worker and observed by N864SF as 2 acres burning in black spruce, white spruce, and tundra with 1-20 foot flame lengths. It was smoldering, creeping, backing to the south, with head fire to the north, running, and had group torching, and flanking on the east and west. The Illinois Creek mine is 10 miles to the SE, no threat at this time.

Daily Report From: 07/13

10.0 Acreage On 07/13

ME4Z Lat: **65 55.2600** Status: **U/U** Acres: **10.0** Option: **Modified**
Lon: **156 29.4717** Start Date: **07/13** Area: **GAD**
Owner: **USFWS** Unit: **AKKUR-Koyukuk National Wildlife Refuge**
538 Name: **Tom Cook Slough 2** Cause: **Lightning**

At 1155, zone detection aircraft N864SF discovered the fire located 13 miles north of Huslia. The fire was approximately 10 acres in size, 70% active and burning in black and white spruce. There are good natural barriers that separate the fire from the two allotments threatened. It was determined that no action needed to be taken at this time. The fire plotted in Modified suppression management area.

Daily Report From: 07/13 **Chalkyitsik Complex** **0.1 Acreage On 07/13**
MEB0 Lat: **66 32.7267** Status: S/U Acres: **0.1** Option: **Modified**
Lon: **143 03.5683** Start Date: **07/09** Area: **UYD**
Owner: **USFWS** Unit: **AKYFR-Yukon Flats National Wildlife Refuge**
466 Name: **Chalkyitsik Complex** Cause:

Crews in Chalkyitsik improved indirect dozer lines to the south and west of the village with hoses in preparation for potential firing operations. Point protection measures within the village were improved and tested. Options for additional indirect lines connecting existing natural features to the northeast of Chalkyitsik were identified. These indirect lines will protect additional structures and allotments outside of the village and prevent the Frozen Calf fire from directly impacting the village from the northeast. Personnel prepared for point protection on the most threatened allotment on Ohtig Lake which is 1.2 miles from the Bearnose Hill fire and finished setting up point protection measures on identified structures in the Black River corridor east of Chalkyitsik. Personnel began point protection at Herbert's Village on the Porcupine River. Complex total acres 236,970.

Daily Report From: 07/12 **Part of Chalkyitsik Complex** **No Acreage Change Since 07/11**
MC57 Lat: **66 32.2933** Status: U/U Acres: **16,513.0** Option: **Limited**
Lon: **141 40.5967** Start Date: **07/02** Area: **UYD**
Owner: **BLM** Unit: **AKEID-Eastern Interior Field Office**
424 Name: **Tettjajik Creek** Cause: **Lightning**

Daily Report From: 07/13 **Part of Chalkyitsik Complex** **3,828.0 Acreage Change Since 07/12**
MCS7 Lat: **66 29.3700** Status: U/U Acres: **59,737.0** Option: **Modified**
932407 Lon: **143 34.1750** Start Date: **06/29** Area: **UYD**
Owner: **ANCSA** Unit: **AKDYN-Doyon, Limited**
407 Name: **Bearnose Hill** Cause: **Lightning**

Updated acreage = 59,737.

Daily Report From: 07/13 **Part of Chalkyitsik Complex** **2,982.0 Acreage Change Since 07/12**
MB2L Lat: **66 50.6483** Status: U/U Acres: **126,530.0** Option: **Limited**
Lon: **142 56.3050** Start Date: **06/24** Area: **UYD**
Owner: **USFWS** Unit: **AKARR-Arctic National Wildlife Refuge**
367 Name: **Frozen Calf** Cause: **Lightning**

Acreage updated, 126,530.

Daily Report From: 07/13 **Part of Chalkyitsik Complex** **4,169.0 Acreage Change Since 07/12**
MBZ6 Lat: **66 18.5917** Status: U/U Acres: **34,190.0** Option: **Limited**
931348 Lon: **144 03.1983** Start Date: **06/22** Area: **UYD**
Owner: **State** Unit: **AKAKS-Alaska-Other**
348 Name: **Tractor Trail 2** Cause: **Lightning**

Acreage update 34,190.

Daily Report From: 07/13

No Acreage Change Since 07/12

ME3M Lat: **66 54.1100** Status: S/U Acres: **1,000.0** Option: **Modified**
 Lon: **156 21.3550** Personnel: **8** Start Date: **07/12** Area: **GAD**
 Owner: **ANCSA** Unit: **AKNAN-NANA Regional Corporation, Incorporated**
535 Name: **Mauneluk River** Cause: **Lightning**

The fire has grown to 1000 acres. Eight smoke jumpers cut saw lines, plumbed hose lays around cabins, prepped for point protection, and they built a helispot. Bravo 6 and A/A 2AL performed aerial supervision duties over the fire. Fire bosses 208, 209, 2011, 214 and Scoopers 260, 263 were used for one fuel cycle for water operations. They made good progress slowing down the fire on the south and western flanks. Aerial operations were hampered by poor visibility on the eastern flank. The fire continues to push towards the north into dense black spruce. Jump ships 17 and 21 deployed para cargo to the fire personnel at the cabin sites. Tomorrow's plan is for the smoke jumpers to continue prepping structure sites and to use H-6HJ to transport the Midnight Sun IHC to the fire from Dahl Creek Airstrip in the afternoon. A local boat operator was hired to assist with shuttling fire personnel to cabin sites along the Kobuk and Mauneluk Rivers.

Daily Report From: 07/13

No Acreage Change Since 07/12

ME3F Lat: **62 03.9020** Status: S/U Acres: **4,700.0** Option: **Modified**
904534 Lon: **158 19.0657** Personnel: **29** Start Date: **07/12** Area: **SWS**
PNME3F Owner: **State** Unit: **AKAKS-Alaska-Other**
534 Name: **Smith Creek** Cause: **Lightning**

Firefighters continued assessing and preparing the Donlin Mine for structure protection. Fire managers directed local heavy equipment to remove fuel and prepare safety zones. The mine management made the decision to pull the majority of the personnel off the site with small aircraft. The Dalton IHC Type 1 crew arrived on the fire and command was transferred to one of the crew members and smoke jumpers were retrieved back to McGrath.

Daily Report From: 07/13

No Acreage Change Since 07/12

MEZ2 Lat: **64 13.6780** Status: S/U Acres: **1,135.0** Option: **Full**
911508 Lon: **149 22.1260** Personnel: **153** Start Date: **07/11** Area: **FAS**
PNMEZ2 Owner: **Private** Unit: **AKPRI-Private**
508 Name: **Kobe** Cause: **Undetermined**

Crews continue to complete containment line and mop up interior and dozer berms. Fire continues to smolder with isolated torching and open flames in the interior. H120SH flew the fire and acreage was adjusted due to mapping.

Daily Report From: 07/13

No Acreage Change Since 07/12

MEP9 Lat: **66 26.4654** Status: S/U Acres: **300.0** Option: **Full**
932493 Lon: **147 10.7040** Personnel: **7** Start Date: **07/11** Area: **UYD**
 Owner: **ANCSA** Unit: **AKDYN-Doyon, Limited**
493 Name: **Tony Slough** Cause: **Lightning**

Firefighters continue to access structures by boats, assess threats, and make plans for protection. Logistical considerations and operations are being closely coordinated with incident 337 resources located approximately 6 miles upriver. A command repeater was setup and activated to improve communications across the incidents.

Daily Report From: 07/13

No Acreage Change Since 07/12

MEL8 Lat: **61 45.2666** Status: S/U Acres: **5.0** Option: **Modified**
904487 Lon: **157 22.1833** Personnel: **27** Start Date: **07/10** Area: **SWS**
PNMEL8 Owner: **ANCSA** Unit: **AKCAN-Calista Corporation**
487 Name: **McCally Creek** Cause: **Lightning**

Fires 487, 491, and 499 grew together today. The combined size is now 1,200 acres.

Daily Report From: 07/13

No Acreage Change Since 07/12

MEL1 Lat: **65 37.4667** Status: S/U Acres: **2,000.0** Option: **Limited**
 Lon: **150 01.9983** Personnel: **51** Start Date: **07/10** Area: **TAD**
 Owner: **BLM** Unit: **AKCYD-Central Yukon Field Office**
485 Name: **Grouse Creek** Cause: **Lightning**

Fire continued steady growth in several directions due to thunderstorm associated winds. Light precipitation occurred over the fire area. Sky conditions were clear enough for first aerial recon in several days to ascertain fire growth and prioritization of values at risk. Prep work continued with sprinkler kits. A community meeting was held at 1500 and was positively received. Type 3 team made it into Rampart and in-briefed with current ICT3. Anticipating completion of type 2 crew transport into Rampart later this evening via boat.

Daily Report From: 07/13

1.0 Acreage Change Since 07/12

MEK8 Lat: **63 27.7717** Status: S/U Acres: **83.0** Option: **Full**
913483 Lon: **143 10.2483** Personnel: **33** Start Date: **07/10** Area: **TAS**
 Owner: **ANCSA** Unit: **AKVLN-Tanacross, Incorporated**
483 Name: **Wolf Lake** Cause: **Undetermined**

Worked saw line, demobilized smokejumpers and inserted T2 crew. Supplies were received and better communications equipment is now in place.

Daily Report From: 07/13

No Acreage Change Since 07/12

MD9R Lat: **63 13.6166** Status: S/U Acres: **300.0** Option: **Modified**
904464 Lon: **154 52.4333** Personnel: **41** Start Date: **07/09** Area: **SWS**
PNMD9R Owner: **State** Unit: **AKAKS-Alaska-Other**
464 Name: **Hidden Creek** Cause: **Undetermined**

Significant progress was made today due to the arrival of supply order. The first two priority structures have been plumbed and work has begun on the third priority. Fire managers estimate that they are 20% complete with structure protection preparations. The Bear Divide IHC arrived on the fire.

Daily Report From: 07/13

No Acreage Change Since 07/12

MD8S Lat: **61 48.8833** Status: S/U Acres: **195.0** Option: **Full**
914461 Lon: **145 33.0334** Personnel: **102** Start Date: **07/08** Area: **CRS**
PNMD8S Owner: **ANCSA** Unit: **AKAHN-Ahtna, Incorporated**
461 Name: **Klutina River** Cause: **Human**

Precipitation aided crews in suppression efforts. Breckenridge IHC arrived and was boated in to DP-2. Minimal growth was observed.

Daily Report From: 07/13

No Acreage Change Since 07/12

MD72 Lat: **64 52.0667** Status: S/U Acres: **3.6** Option: **Full**
911459 Lon: **149 44.9000** Personnel: **32** Start Date: **07/08** Area: **FAS**
PNMD72 Owner: **State** Unit: **AKAKS-Alaska-Other**
459 Name: **Tanana River** Cause: **Undetermined**

Heat remaining in the interior, they are continuing to work on that, and plan to grid tomorrow. New IA squad arrived, and IC transitioned. Type 1 crew will demobilize tomorrow morning.

Daily Report From: 07/13

No Acreage Change Since 07/12

MD44 Lat: **62 08.8667** Status: S/U Acres: **85.0** Option: **Critical**
901451 Lon: **149 55.7333** Personnel: **50** Start Date: **07/07** Area: **MSS**
PNMD44 Owner: **Private** Unit: **AKPRI-Private**
451 Name: **Malaspina** Cause: **Undetermined**

Minimal fire behavior is present. Potential for fire behavior or spread has been moderated by a cooler airmass and showery conditions.

Daily Report From: 07/13

No Acreage Change Since 07/12

MC8B Lat: **62 07.3500** Status: S/U Acres: **367.0** Option: **Critical**
901429 Lon: **149 59.2166** Personnel: **158** Start Date: **07/03** Area: **MSS**
PNMC8B Owner: **Private** Unit: **AKPRI-Private**
429 Name: **Montana Creek** Cause: **Undetermined**

Minimal fire behavior is present. Potential for fire behavior or spread has been moderated by a cooler airmass and showery conditions.

Daily Report From: 07/13

No Acreage Change Since 07/12

MCT8 Lat: **64 08.7000** Status: S/U Acres: **11,919.0** Option: **Full**
912409 Lon: **146 16.8667** Personnel: **29** Start Date: **06/29** Area: **DAS**
PNMCT8 Owner: **State** Unit: **AKAKS-Alaska-Other**
409 Name: **Rainbow 2** Cause: **Lightning**

The fire saw continued growth on the north east perimeter. Two boats have been hired to shuttle the Wildland Fire Module and two squads up Clear Creek to begin work on the fire perimeter. Suppression efforts have been hampered due to extremely dry fuels and the fire is burning deep in the duff. National Guard Blackhawk 152 assisted the fire today with bucketwork and progress has been made.

Daily Report From: 07/13

No Acreage Change Since 07/12

MB8M Lat: **64 35.7567** Status: S/U Acres: **69.0** Option: **Limited**
932391 Lon: **146 12.2933** Personnel: **21** Start Date: **06/26** Area: **MID**
Owner: **DOD** Unit: **AKFWQ-Fort Wainwright, Yukon TA**
391 Name: **Ninetyeight Creek** Cause: **Lightning**

No activity seen on the fire for the past 72 hours. Scattered rain showers and isolated thunderstorms will continue to bring moisture to the fire area and may produce gusty winds.

Daily Report From: 07/13

No Acreage Change Since 07/12

MB79 Lat: **64 45.3467** Status: S/U Acres: **13,854.0** Option: **Limited**
932390 Lon: **146 27.7917** Personnel: **39** Start Date: **06/26** Area: **MID**
Owner: **DOD** Unit: **AKFWQ-Fort Wainwright, Yukon TA**
390 Name: **Beaver** Cause: **Lightning**

There was minimal activity reported across the Beaver Fire today with very little heat or smoke showing. The fire received .75 inches of moisture over the past 24 hour's period. The fire will be monitored tomorrow with aviation resources to validate any activity or heat on the fire perimeter.

Daily Report From: 07/13

No Acreage Change Since 07/12

MB77 Lat: **63 30.0000** Status: S/U Acres: **45,000.0** Option: **Limited**
932389 Lon: **151 44.9700** Personnel: **5** Start Date: **06/26** Area: **TAD**
Owner: **NPS** Unit: **AKDEP-Denali National Park**
389 Name: **Foraker** Cause: **Lightning**

T-storms in area. Much greater visibility. Able to take recon flight and updated perimeter. Significant rainfall from the previous day had been localized to the northern half of the fire which was quiet. South end of the fire was very active adding significant acreage. Planning transition of IC and several firefighters. Successful prep of seismic station the previous day.

Daily Report From: 07/13

395.0 Acreage Change Since 07/12

MB1V Lat: **62 51.5833** Status: S/U Acres: **18,000.0** Option: **Full**
913362 Lon: **142 14.2000** Personnel: **175** Start Date: **06/23** Area: **TAS**
Owner: **ANCSA** Unit: **AKVLN-Tetlin Village Corporation**
362 Name: **Boundary River** Cause: **Lightning**

Monitor fire behavior and spread. Supply ground resources via helicopter. Line construction towards the Kalutna River. Structure protection data will be captured and hose and pumps will start to be collected in selected locations.

Improve and build appropriate Helispots on the NW edge of the fire. Crews will construct direct line to the tie-in to Kalutna River.

Daily Report From: 07/13

10,069.0 Acreage Change Since 07/12

MB1T Lat: **64 39.1167** Status: S/U Acres: **19,377.0** Option: **Limited**
931361 Lon: **151 29.0933** Personnel: **22** Start Date: **06/23** Area: **TAD**
 Owner: **State** Unit: **AKAKS-Alaska-Other**
361 Name: **Lloyd Mountain** Cause: **Lightning**

Heavy rain in the area from t-storms in previous 24 hours. First aerial recon in several days. Have updated perimeter. Discovered fire had moved north towards Mooseheart Lake into an area of numerous little lakes where it is creeping and smoldering. The rest of the fire exhibited little activity with only a few observable smokes. Setting up contingency plan to haul equipment into the Mooseheart Lake area if fire activity resumes. Mapping caches and hoses.

Daily Report From: 07/13

No Acreage Change Since 07/12

MBZ7 Lat: **66 58.8300** Status: S/U Acres: **9,108.0** Option: **Limited**
932337 Lon: **146 34.2550** Personnel: **73** Start Date: **06/22** Area: **UYD**
 Owner: **USFWS** Unit: **AKYFR-Yukon Flats National Wildlife Refuge**
349 Name: **Chandalar River** Cause: **Lightning**

The incident got in some new overhead today who were briefed and spent time assessing the fire. A morning recon flight showed minimal activity and minimal spread. They have had SW winds all day 5-8 mph with 50% cloud cover, no thunderstorms and no precipitation. Fuels are still too wet to burn and under current conditions may take 2-3 days to dry out. Transition of command to ICT3 is planned at 0700 7/14.

Daily Report From: 07/13

7,005.0 Acreage Change Since 07/12

MBY1 Lat: **66 36.4800** Status: S/U Acres: **39,029.0** Option: **Limited**
932337 Lon: **146 33.2817** Personnel: **25** Start Date: **06/22** Area: **UYD**
 Owner: **USFWS** Unit: **AKYFR-Yukon Flats National Wildlife Refuge**
337 Name: **Hadweenziec River** Cause: **Lightning**

Fire behavior was observed from a recon flight, active on both west and east ends with isolated torching, slow rates of spread and steady growth, mostly on the east end growing to the NE. A command repeater was setup and is fully operational. Operationally, resources have organized into groups to the east and west of the fire. There are EMTs with the groups. Firefighters at all locations are scouting and assessing structures in their areas. Boats are being used to transport personnel and equipment up and down the rivers. They are requesting a canoe to access cabins along small waterways.

Daily Report From: 07/13

No Acreage Change Since 07/12

MBT1 Lat: **65 41.9500** Status: S/U Acres: **172,548.0** Option: **Limited**
931324 Lon: **148 21.5517** Personnel: **68** Start Date: **06/21** Area: **UYD**
PNNBT1 Owner: **State** Unit: **AKAKS-Alaska-Other**
324 Name: **Hess Creek** Cause: **Lightning**

The Livengood RAWs station reported 1.2 inches of rain on 7/12 which moderated the fire behavior. When we had a break in weather resources were able to continue mopping up the spot fires on the south side of the HWY 2 and continued monitoring the fire near identified point protection areas. Snags near Hwy 2 are falling onto the highway. We were able to work with DOT on providing some equipment to assist in snag mitigation along the road where the fire has reached. An order was placed for two lighted information boards to be able to place on either end of the fire and have coordinated with DOT on how to deploy them once the order is filled. The UAS module was able to perform aerial reconnaissance of the southwestern side of the fire to provide some Intel on where the fire sits in reference to the structures. It was a successful mission that provided valuable Intel. The camp has officially moved to our new Dalton Highway ICP and is fully operational.

Daily Report From: 07/13

9,026.3 Acreage Change Since 07/12

MB4R Lat: **64 52.4382** Status: S/U Acres: **15,963.0** Option: **Limited**
911323 Lon: **146 33.3222** Personnel: **5** Start Date: **06/21** Area: **FAS**
PNNB4R Owner: **State** Unit: **AKAKS-Alaska-Other**
323 Name: **Nugget Creek** Cause: **Lightning**

Smoke finally cleared enough for helicopters to fly, and a recon flight was done. Some smoke was observed on the fire, and it was exhibiting a low rate of spread.

Daily Report From: 07/13

No Acreage Change Since 07/12

MBS4 Lat: **64 59.2164** Status: S/U Acres: **23,948.0** Option: **Full**
911319 Lon: **148 24.9170** Personnel: **546** Start Date: **06/21** Area: **FAS**
PNMBS4 Owner: **State** Unit: **AKAKS-Alaska-Other**
319 Name: **Shovel Creek** Cause: **Lightning**

The effects of rain yesterday continue to keep fire behavior minimal. No fire growth occurred.

Daily Report From: 07/13

No Acreage Change Since 07/12

MBP5 Lat: **66 18.3500** Status: S/U Acres: **42,000.0** Option: **Modified**
Lon: **153 25.8667** Personnel: **37** Start Date: **06/21** Area: **TAD**
Owner: **BLM** Unit: **AKCYD-Central Yukon Field Office**
312 Name: **Bergman Creek** Cause: **Lightning**

Rain tapered off at 0900 at 1/4 inch. Dry since then. T-storms in the area. Will do a recon at 2000 anticipating continued slow perimeter growth. Slowly completing prep work around allotments on the lower Kanuti. Ready for firing operations off of the Koyukuk once conditions allow. Type 2 crew had begun arriving at 1600. Expecting troop shuttle to complete at 2200. Cleaning up finance and purchasing work and prepping for IC transition. Type 1 crew anticipated for arrival tomorrow.

Daily Report From: 07/13

No Acreage Change Since 07/12

L92Q Lat: **60 37.8333** Status: S/U Acres: **100,517.0** Option: **Limited**
903181 Lon: **150 26.2667** Personnel: **427** Start Date: **06/05** Area: **KKS**
PNL92Q Owner: **USFWS** Unit: **AKKNR-Kenai National Wildlife Refuge**
181 Name: **Swan Lake** Cause: **Lightning**

Minimal fire spread was observed again on the fire perimeter with limited interior smoldering, isolated torching.

Daily Report From: 07/13

No Acreage Change Since 07/12

L9HA Lat: **62 59.8167** Status: S/U Acres: **24,518.0** Option: **Limited**
913133 Lon: **141 03.6167** Personnel: **2** Start Date: **05/21** Area: **TAS**
Owner: **State** Unit: **AKAKS-Alaska-Other**
133 Name: **McArthur Creek** Cause: **Lightning**

Remove any extra gear in Div N on the north side of the McArthur fire. Begin preparations for structure and allotment protection along the Alaska-Canada Highway in identified areas.

These fires are currently in monitor status. Monitoring schedules are based on defined timeframes, but are dependent on available resources, and weather conditions. When monitoring occurs, information will be updated.

Daily Report From: 07/13 **900.0 Acreage Change Since 07/12**
ME4C Lat: **62 13.1633** Status: **U/U** Acres: **1,500.0** Option: **Limited**
904537 Lon: **158 11.7067** Start Date: **07/12** Area: **SWS**
PNME4C Owner: **State** Unit: **AKAKS-Alaska-Other**
537 Name: **Timber Creek** Cause: **Lightning**

The fire was discovered via VIIRS on 7/12. Due to numerous new starts and a shortage of appropriate resources, the fire was not observed by Forestry personnel until 7/13. Detection 222ME flew the area and reported a 1500 acre fire, 50% active, burning rank 3 in black spruce. The fire plots in Limited and no values are immediately threatened.

Daily Report From: 07/13 **2,800.0 Acreage Change Since 07/12**
ME4B Lat: **62 06.8433** Status: **U/U** Acres: **5,000.0** Option: **Full**
904536 Lon: **158 11.5533** Start Date: **07/12** Area: **SWS**
PNME4B Owner: **ANCSA** Unit: **AKVLN-Kuskokwim Corporation**
536 Name: **Peary Creek** Cause: **Lightning**

The fire was reported by Donlin Mine on 7/12. Due to numerous new starts and a shortage of appropriate resources, the fire was not observed by Forestry personnel until 7/13. Detection 222ME flew the area and reported a 5000 acre fire, 60% active, burning rank 3 in black spruce. The fire plotted in Full protection. No values were immediately threatened and the decision was made to initiate a non-standard response, the fire will be monitored.

Last Report: 07/12 **3.0 Acreage On 07/12**
ME3A Lat: **61 04.0150** Status: **U/U** Acres: **3.0** Option: **Limited**
904532 Lon: **156 26.5233** Start Date: **07/12** Area: **SWS**
PNME3A Owner: **State** Unit: **AKAKS-Alaska-Other**
532 Name: **Middle Hoholitna** Cause: **Lightning**

Last Report: 07/12 **15.0 Acreage On 07/12**
ME3G Lat: **61 12.6867** Status: **U/U** Acres: **15.0** Option: **Limited**
904531 Lon: **156 39.4033** Start Date: **07/12** Area: **SWS**
PNME3G Owner: **State** Unit: **AKAKS-Alaska-Other**
531 Name: **Hoholitna River** Cause: **Lightning**

Daily Report From: 07/13 **-42.5 Acreage Change Since 07/12**
ME3J Lat: **61 03.4575** Status: **U/U** Acres: **2.5** Option: **Limited**
904530 Lon: **157 25.7942** Start Date: **07/12** Area: **SWS**
PNME3J Owner: **State** Unit: **AKAKS-Alaska-Other**
530 Name: **Taylor Foothills** Cause: **Lightning**

The acreage change reflects the most current perimeter map.

Last Report: 07/12 **600.0 Acreage On 07/12**
ME3K Lat: **61 20.9233** Status: **U/U** Acres: **600.0** Option: **Limited**
904529 Lon: **156 54.6183** Start Date: **07/12** Area: **SWS**
PNME3K Owner: **State** Unit: **AKAKS-Alaska-Other**
529 Name: **Cotton Village** Cause: **Lightning**

Last Report: 07/12 **80.0 Acreage On 07/12**
ME2Z Lat: **61 19.2983** Status: **U/U** Acres: **80.0** Option: **Limited**
904528 Lon: **156 42.0767** Start Date: **07/12** Area: **SWS**
PNME2Z Owner: **State** Unit: **AKAKS-Alaska-Other**
528 Name: **Hoholitna** Cause: **Lightning**

These fires are currently in monitor status. Monitoring schedules are based on defined timeframes, but are dependent on available resources, and weather conditions. When monitoring occurs, information will be updated.

Last Report: 07/12 2.0 Acreage On 07/12
ME26 Lat: **61 17.9200** Status: **U/U** Acres: **2.0** Option: **Limited**
904527 Lon: **156 16.0200** Start Date: **07/12** Area: **SWS**
PNME26 Owner: **State** Unit: **AKAKS-Alaska-Other**
527 Name: **Diamond Peak** Cause: **Lightning**

Last Report: 07/12 250.0 Acreage On 07/12
ME2L Lat: **65 57.5004** Status: **U/U** Acres: **250.0** Option: **Modified**
Lon: **156 30.4620** Start Date: **07/12** Area: **GAD**
Owner: **USFWS** Unit: **AKKUR-Koyukuk National Wildlife Refuge**
526 Name: **Tom Cook Slough** Cause: **Lightning**

Last Report: 07/12 1.0 Acreage On 07/12
ME2J Lat: **61 29.2117** Status: **U/U** Acres: **1.0** Option: **Limited**
904525 Lon: **157 30.1633** Start Date: **07/12** Area: **SWS**
PNME2J Owner: **State** Unit: **AKAKS-Alaska-Other**
525 Name: **Vreeland Creek** Cause: **Lightning**

Last Report: 07/12 10.0 Acreage On 07/12
ME2D Lat: **65 32.3010** Status: **U/U** Acres: **10.0** Option: **Limited**
Lon: **157 29.2860** Start Date: **07/12** Area: **GAD**
Owner: **USFWS** Unit: **AKKUR-Koyukuk National Wildlife Refuge**
524 Name: **Hodatic River** Cause: **Lightning**

Daily Report From: 07/13 195.0 Acreage Change Since 07/12
ME2U Lat: **61 45.3700** Status: **U/U** Acres: **200.0** Option: **Full**
904523 Lon: **156 29.5200** Start Date: **07/12** Area: **SWS**
PNME2U Owner: **State** Unit: **AKAKS-Alaska-Other**
523 Name: **East Stoney River** Cause: **Lightning**

The fire was flown by detection 222ME who reported it to be 200 acres, 45% active, smoldering at rank 1 in black spruce, tundra and mixed hardwoods. Winds were from the southeast at 2-5 and the fire was receiving light precipitation. There are no values threatened.

Daily Report From: 07/13 12.0 Acreage Change Since 07/12
ME1W Lat: **61 28.2500** Status: **U/U** Acres: **14.0** Option: **Modified**
904521 Lon: **156 03.7000** Start Date: **07/12** Area: **SWS**
PNME1W Owner: **State** Unit: **AKAKS-Alaska-Other**
521 Name: **Tishimna Lake** Cause: **Lightning**

The acreage change reflects the most current perimeter map.

Daily Report From: 07/13 550.0 Acreage Change Since 07/12
ME3U Lat: **61 53.7100** Status: **U/U** Acres: **850.0** Option: **Limited**
904519 Lon: **156 07.0100** Start Date: **07/12** Area: **SWS**
PNME3U Owner: **State** Unit: **AKAKS-Alaska-Other**
519 Name: **Swift River** Cause: **Lightning**

The acreage change reflects the most current perimeter map. The fire was flown by N222ME, who reported the 10 % active with smoldering observed.

These fires are currently in monitor status. Monitoring schedules are based on defined timeframes, but are dependent on available resources, and weather conditions. When monitoring occurs, information will be updated.

Last Report: 07/12 No Acreage Change Since 07/11
ME0L Lat: **59 23.7400** Status: **U/U** Acres: **20.0** Option: **Full**
904518 Lon: **154 16.9233** Start Date: **07/11** Area: **SWS**
PNME0L Owner: **State** Unit: **AKAKS-Alaska-Other**
518 Name: **Venturi Lake** Cause: **Lightning**

Last Report: 07/12 -900.0 Acreage Change Since 07/11
ME0K Lat: **61 05.3560** Status: **U/U** Acres: **100.0** Option: **Limited**
904517 Lon: **156 16.8900** Start Date: **07/11** Area: **SWS**
PNME0K Owner: **State** Unit: **AKAKS-Alaska-Other**
517 Name: **Door Mountains** Cause: **Lightning**

Daily Report From: 07/13 -33.0 Acreage Change Since 07/11
ME0H Lat: **60 14.0520** Status: **U/U** Acres: **15.0** Option: **Limited**
904516 Lon: **156 31.0480** Start Date: **07/11** Area: **SWS**
PNME0H Owner: **State** Unit: **AKAKS-Alaska-Other**
516 Name: **Ethel Creek** Cause: **Lightning**

The acreage change reflects the most current perimeter map.

Daily Report From: 07/13 114.0 Acreage Change Since 07/11
ME0G Lat: **60 48.8590** Status: **U/U** Acres: **464.0** Option: **Limited**
904515 Lon: **157 24.2030** Start Date: **07/11** Area: **SWS**
PNME0G Owner: **State** Unit: **AKAKS-Alaska-Other**
515 Name: **Taylor Mountains** Cause: **Lightning**

The acreage change reflects the most current perimeter map.

Daily Report From: 07/13 -26.0 Acreage Change Since 07/11
ME0F Lat: **61 00.7000** Status: **U/U** Acres: **34.0** Option: **Limited**
904514 Lon: **157 24.5000** Start Date: **07/11** Area: **SWS**
PNME0F Owner: **State** Unit: **AKAKS-Alaska-Other**
514 Name: **Spike Mountain** Cause: **Lightning**

The acreage change reflects the most current perimeter map.

Last Report: 07/11 600.0 Acreage On 07/11
ME0B Lat: **61 14.1820** Status: **U/U** Acres: **600.0** Option: **Limited**
904513 Lon: **156 52.3510** Start Date: **07/11** Area: **SWS**
PNME0B Owner: **State** Unit: **AKAKS-Alaska-Other**
513 Name: **Little Titnuk** Cause: **Lightning**

Last Report: 07/12 4.3 Acreage Change Since 07/11
ME0C Lat: **64 56.7617** Status: **U/U** Acres: **4.4** Option: **Full**
932512 Lon: **157 59.2017** Start Date: **07/11** Area: **GAD**
Owner: **ANCSA** Unit: **AKDYN-Doyon, Limited**
512 Name: **Woodyard** Cause: **Lightning**

These fires are currently in monitor status. Monitoring schedules are based on defined timeframes, but are dependent on available resources, and weather conditions. When monitoring occurs, information will be updated.

Daily Report From: 07/13 **-22.0 Acreage Change Since 07/11**
ME0A Lat: **61 25.5570** Status: **U/U** Acres: **3.0** Option: **Modified**
904511 Lon: **158 07.5910** Start Date: **07/11** Area: **SWS**
PNME0A Owner: **State** Unit: **AKAKS-Alaska-Other**
511 Name: **Holokik Mountain** Cause: **Lightning**

The acreage change reflects the most current perimeter map.

Daily Report From: 07/13 **-116.0 Acreage Change Since 07/11**
MEZ9 Lat: **61 07.9770** Status: **U/U** Acres: **209.0** Option: **Limited**
904510 Lon: **158 25.5910** Start Date: **07/11** Area: **SWS**
PNMEZ9 Owner: **State** Unit: **AKAKS-Alaska-Other**
510 Name: **Holokuk River** Cause: **Lightning**

The acreage change reflects the most current perimeter map.

Daily Report From: 07/13 **-12.0 Acreage Change Since 07/11**
MEZ7 Lat: **61 13.0000** Status: **U/U** Acres: **23.0** Option: **Limited**
904509 Lon: **159 40.0000** Start Date: **07/11** Area: **SWS**
PNMEZ7 Owner: **BLM** Unit: **AKADD-Anchorage Field Office**
509 Name: **Discovery Creek** Cause: **Lightning**

The acreage change reflects the most current perimeter map.

Daily Report From: 07/13 **369.0 Acreage Change Since 07/11**
MEZ0 Lat: **61 47.0090** Status: **U/U** Acres: **429.0** Option: **Modified**
904507 Lon: **159 13.5410** Start Date: **07/11** Area: **SWS**
PNMEZ0 Owner: **State** Unit: **AKAKS-Alaska-Other**
507 Name: **Molybdenum Mountains** Cause: **Lightning**

The acreage change reflects most current perimeter map.

Daily Report From: 07/13 **-466.0 Acreage Change Since 07/11**
MEY7 Lat: **61 44.2900** Status: **U/U** Acres: **134.0** Option: **Modified**
904506 Lon: **158 41.1600** Start Date: **07/11** Area: **SWS**
PNMEY7 Owner: **BLM** Unit: **AKADD-Anchorage Field Office**
506 Name: **Horn Foothills** Cause: **Lightning**

The acreage change reflects the most current perimeter map.

Daily Report From: 07/13 **25.0 Acreage Change Since 07/11**
ME0M Lat: **62 06.7035** Status: **U/U** Acres: **45.0** Option: **Full**
904504 Lon: **156 15.4280** Start Date: **07/11** Area: **SWS**
PNME0M Owner: **State** Unit: **AKAKS-Alaska-Other**
504 Name: **West Devils Elbow** Cause: **Lightning**

The fire was flown by N222ME, who reported the is smoldering in black spruce, tundra.

Last Report: 07/11 **0.1 Acreage On 07/11**
901503 Lat: **61 38.8320** Status: **U/C** Acres: **0.1** Option: **Critical**
Lon: **149 06.9850** Start Date: **07/11** Area: **MSS**
Owner: **State** Unit: **AKAKS-Alaska-Other**
503 Name: **Farm Loop** Cause: **Human**

These fires are currently in monitor status. Monitoring schedules are based on defined timeframes, but are dependent on available resources, and weather conditions. When monitoring occurs, information will be updated.

Daily Report From: 07/13

145.0 Acreage Change Since 07/11

MEW5 Lat: **61 32.3100** Status: **U/U** Acres: **150.0** Option: **Full**
904501 Lon: **156 59.1500** Start Date: **07/11** Area: **SWS**
PNMEW5 Owner: **ANCSA** Unit: **AKVLN-Kuskokwim Corporation**
501 Name: **Beaver House Hill** Cause: **Lightning**

The fire was flown by detection 222ME who reported it to be 150 acres smoldering, creeping and torching at the heel. Winds were from the west at 5 mph and the fire was receiving light precipitation.

Last Report: 07/12

No Acreage Change Since 07/11

MEW4 Lat: **59 47.6450** Status: **U/C** Acres: **0.1** Option: **Critical**
903500 Lon: **151 43.8567** Start Date: **07/11** Area: **KKS**
Owner: **State** Unit: **AKAKS-Alaska-Other**
500 Name: **Chakok RD** Cause: **Human**

Last Report: 07/11

0.1 Acreage On 07/11

MET3 Lat: **65 12.0233** Status: **U/U** Acres: **0.1** Option: **Full**
Lon: **151 46.3017** Start Date: **07/11** Area: **TAD**
Owner: **ANCSA** Unit: **AKVLN-Tozitna, Limited**
498 Name: **Twelvemile** Cause: **Lightning**

Last Report: 07/11

0.1 Acreage On 07/11

MET1 Lat: **64 15.1617** Status: **U/U** Acres: **0.1** Option: **Limited**
Lon: **141 55.5417** Start Date: **07/11** Area: **UYD**
Owner: **State** Unit: **AKAKS-Alaska-Other**
497 Name: **Wilson Creek** Cause: **Lightning**

Daily Report From: 07/13

2,100.0 Acreage Change Since 07/12

MEU8 Lat: **62 07.5030** Status: **U/U** Acres: **7,500.0** Option: **Limited**
904496 Lon: **156 07.6660** Start Date: **07/11** Area: **SWS**
PNMEU8 Owner: **State** Unit: **AKAKS-Alaska-Other**
496 Name: **Devil's Elbow** Cause: **Lightning**

The fire was flown by detection 222ME who reported some visible heat near the slough.

Last Report: 07/11

50.0 Acreage On 07/11

MES2 Lat: **61 20.7630** Status: **U/U** Acres: **50.0** Option: **Limited**
904495 Lon: **157 07.1280** Start Date: **07/11** Area: **SWS**
PNMES2 Owner: **State** Unit: **AKAKS-Alaska-Other**
495 Name: **Titnuk Creek** Cause: **Lightning**

Last Report: 07/11

0.1 Acreage On 07/11

MER2 Lat: **64 19.8000** Status: **U/U** Acres: **0.1** Option: **Limited**
Lon: **154 23.9767** Start Date: **07/11** Area: **TAD**
Owner: **BLM** Unit: **AKCYD-Central Yukon Field Office**
494 Name: **Lost River** Cause: **Lightning**

These fires are currently in monitor status. Monitoring schedules are based on defined timeframes, but are dependent on available resources, and weather conditions. When monitoring occurs, information will be updated.

Last Report: 07/12 **No Acreage Change Since 07/11**
903492 Lat: **61 30.8617** Status: **U/C** Acres: **0.2** Option: **Critical**
 Lon: **151 08.4067** Start Date: **07/11** Area: **KKS**
 Owner: **Private** Unit: **AKPRI-Private**
492 Name: **Gary Ave** Cause: **Human**

Daily Report From: 07/13 **6,950.0 Acreage Change Since 07/11**
MEL9 Lat: **61 35.0850** Status: **U/U** Acres: **7,000.0** Option: **Full**
904490 Lon: **158 54.3920** Start Date: **07/10** Area: **SWS**
PNMEL9 Owner: **ANCSA** Unit: **AKVLN-Kuskokwim Corporation**
490 Name: **Kolmakof Hills** Cause: **Lightning**

The fire was flown by detection 222ME. The fire had grown to 7000 acres, was 60% active, rank 2, smoldering and creeping with single tree torching in tundra and spruce. There are no values at risk.

Daily Report From: 07/13 **1,000.0 Acreage Change Since 07/12**
MEM0 Lat: **61 43.0300** Status: **U/U** Acres: **6,000.0** Option: **Limited**
904489 Lon: **157 35.5900** Start Date: **07/10** Area: **SWS**
PNMEM0 Owner: **BLM** Unit: **AKADD-Anchorage Field Office**
489 Name: **Fuller Creek** Cause: **Lightning**

The fire was flown by detection 222ME. The fire was 6000 acres, backing and running in hardwoods. There are no values threatened.

Last Report: 07/10 **0.1 Acreage On 07/10**
MEL6 Lat: **61 49.2800** Status: **U/U** Acres: **0.1** Option: **Full**
904488 Lon: **157 30.0500** Start Date: **07/10** Area: **SWS**
PNMEL6 Owner: **ANCSA** Unit: **AKVLN-Kuskokwim Corporation**
488 Name: **Jump Peak** Cause: **Lightning**

Last Report: 07/10 **70.0 Acreage On 07/10**
MEL5 Lat: **65 36.0767** Status: **U/U** Acres: **70.0** Option: **Limited**
 Lon: **149 59.4133** Start Date: **07/10** Area: **TAD**
 Owner: **BLM** Unit: **AKCYD-Central Yukon Field Office**
486 Name: **Twin Ponds** Cause: **Lightning**

Last Report: 07/10 **2.5 Acreage On 07/10**
MEK9 Lat: **61 43.8700** Status: **U/U** Acres: **2.5** Option: **Limited**
914484 Lon: **144 15.0400** Start Date: **07/10** Area: **CRS**
 Owner: **NPS** Unit: **AKWSP-Wrangell-St. Elias National Park and Preserve**
484 Name: **Long** Cause: **Lightning**

Last Report: 07/10 **560.0 Acreage On 07/10**
MEK3 Lat: **67 17.4762** Status: **U/U** Acres: **560.0** Option: **Limited**
 Lon: **143 06.7740** Start Date: **07/10** Area: **UYD**
 Owner: **USFWS** Unit: **AKARR-Arctic National Wildlife Refuge**
482 Name: **Grayling Creek** Cause: **Lightning**

These fires are currently in monitor status. Monitoring schedules are based on defined timeframes, but are dependent on available resources, and weather conditions. When monitoring occurs, information will be updated.

Last Report: 07/10 **400.0 Acreage On 07/10**
MEK2 Lat: **61 02.7400** Status: **U/U** Acres: **400.0** Option: **Limited**
904481 Lon: **159 22.1320** Start Date: **07/10** Area: **SWS**
PNMEK2 Owner: **State** Unit: **AKAKS-Alaska-Other**
481 Name: **Pit Peak** Cause: **Lightning**

Last Report: 07/10 **150.0 Acreage On 07/10**
MEM1 Lat: **61 07.1620** Status: **U/U** Acres: **150.0** Option: **Limited**
904480 Lon: **159 17.1350** Start Date: **07/10** Area: **SWS**
PNMEM1 Owner: **State** Unit: **AKAKS-Alaska-Other**
480 Name: **Swift Creek** Cause: **Lightning**

Last Report: 07/10 **15.0 Acreage On 07/10**
MEK0 Lat: **60 21.6450** Status: **U/U** Acres: **15.0** Option: **Limited**
904479 Lon: **159 51.3633** Start Date: **07/10** Area: **SWS**
PNMEK0 Owner: **USFWS** Unit: **AKR7R-Unspecified USFWS**
479 Name: **Upper Falls** Cause: **Lightning**

Last Report: 07/10 **5.0 Acreage On 07/10**
MEJ9 Lat: **60 26.8730** Status: **U/U** Acres: **5.0** Option: **Limited**
904478 Lon: **159 48.2730** Start Date: **07/10** Area: **SWS**
PNMEJ9 Owner: **USFWS** Unit: **AKYDR-Yukon Delta National Wildlife Refuge**
478 Name: **Quicksilver Creek** Cause: **Lightning**

Daily Report From: 07/13 **No Acreage Change Since 07/12**
MEJ4 Lat: **61 32.9300** Status: **U/U** Acres: **300.0** Option: **Limited**
904477 Lon: **155 59.4100** Start Date: **07/10** Area: **SWS**
PNMEJ4 Owner: **BLM** Unit: **AKADD-Anchorage Field Office**
477 Name: **Stony River Flats** Cause: **Lightning**

The fire was flown by N222ME, who reported the fire was 15% active and smoldering in black spruce and tundra.

Last Report: 07/12 **50.0 Acreage Change Since 07/10**
MEH9 Lat: **60 32.0983** Status: **U/U** Acres: **250.0** Option: **Limited**
904476 Lon: **154 53.2067** Start Date: **07/10** Area: **SWS**
PNMEH9 Owner: **State** Unit: **AKAKS-Alaska-Other**
476 Name: **Chilchitna Headwaters** Cause: **Lightning**

Daily Report From: 07/13 **No Acreage Change Since 07/12**
MEH2 Lat: **61 13.6820** Status: **U/U** Acres: **30.0** Option: **Limited**
904475 Lon: **156 16.6830** Start Date: **07/10** Area: **SWS**
PNMEH2 Owner: **State** Unit: **AKAKS-Alaska-Other**
475 Name: **Door Creek** Cause: **Lightning**

The fire was flown by detection 222ME who reported no visible smoke.

These fires are currently in monitor status. Monitoring schedules are based on defined timeframes, but are dependent on available resources, and weather conditions. When monitoring occurs, information will be updated.

Daily Report From: 07/13

-550.0 Acreage Change Since 07/12

MEG5 Lat: **61 14.9600** Status: **U/U** Acres: **200.0** Option: **Full**
904474 Lon: **155 45.4500** Start Date: **07/10** Area: **SWS**
PNMEG5 Owner: **ANCSA** Unit: **AKCAN-Calista Corporation**
474 Name: **Tundra Lake** Cause: **Lightning**

Having completed point protection objectives, smoke jumpers were retrieved from the fire and it remains unstaffed.

Last Report: 07/12

No Acreage Change Since 07/11

MEC9 Lat: **60 29.4790** Status: **U/C** Acres: **0.5** Option: **Critical**
903473 Lon: **150 46.7520** Start Date: **07/09** Area: **KKS**
Owner: **County** Unit: **AKAKS-Kenai Peninsula Borough**
473 Name: **Robin Ave** Cause: **Human**

Daily Report From: 07/13

No Acreage Change Since 07/11

MEC6 Lat: **64 24.1867** Status: **U/U** Acres: **506.0** Option: **Limited**
Lon: **147 20.9150** Start Date: **07/09** Area: **MID**
Owner: **DOD** Unit: **AKFWQ-Fort Wainwright**
471 Name: **Dry Creek 2** Cause: **Unknown**

Agency aircraft 700FW performed reconnaissance and reported the fire received precipitation, moderating fire behavior. The fire was reported to be smoldering and creeping in black spruce, white spruce, tundra and brush.

Last Report: 07/09

30.0 Acreage On 07/09

MEC5 Lat: **65 13.2300** Status: **U/U** Acres: **30.0** Option: **Modified**
Lon: **164 48.3833** Start Date: **07/09** Area: **GAD**
Owner: **ANCSA** Unit: **AKVLN-Mary's Igloo Native Corporation**
470 Name: **Hooligan Creek** Cause: **Lightning**

Last Report: 07/09

50.0 Acreage On 07/09

MEA8 Lat: **65 17.6967** Status: **U/U** Acres: **50.0** Option: **Limited**
Lon: **141 39.6483** Start Date: **07/09** Area: **UYD**
Owner: **NPS** Unit: **AKYCP-Yukon-Charley Rivers National Preserve**
468 Name: **Nation River** Cause: **Lightning**

Last Report: 07/12

16.0 Acreage Change Since 07/10

MD9W Lat: **60 39.1400** Status: **U/U** Acres: **20.0** Option: **Limited**
904467 Lon: **154 12.6000** Start Date: **07/09** Area: **SWS**
PNMD9W Owner: **NPS** Unit: **AKLCP-Lake Clark National Park and Preserve**
467 Name: **Snipe Lake** Cause: **Lightning**

Last Report: 07/09

0.2 Acreage On 07/09

MD9S Lat: **60 54.7870** Status: **U/C** Acres: **0.2** Option: **Full**
931465 Lon: **149 27.6810** Start Date: **07/09** Area: **CGF**
PNMD9S Owner: **County** Unit: **AKAKS-Kenai Peninsula Borough**
465 Name: **Hope Mile 10** Cause: **Human**

These fires are currently in monitor status. Monitoring schedules are based on defined timeframes, but are dependent on available resources, and weather conditions. When monitoring occurs, information will be updated.

Last Report: 07/12 700.0 Acreage Change Since 07/10
MD69 Lat: **59 44.7400** Status: **U/U** Acres: **2,000.0** Option: **Full**
904457 Lon: **155 10.6800** Start Date: **07/08** Area: **SWS**
PNMD69 Owner: **ANCSA** Unit: **AKVLN-New Halen Native Corporation**
457 Name: **Pete Andrews Creek** Cause: **Undetermined**

Last Report: 07/08 2,746.0 Acreage On 07/08
MD62 Lat: **65 12.9783** Status: **U/U** Acres: **2,746.0** Option: **Limited**
Lon: **141 07.6683** Start Date: **07/08** Area: **UYD**
Owner: **ANCSA** Unit: **AKDYN-Doyon, Limited**
456 Name: **Three Castle** Cause: **Lightning**

Last Report: 07/12 No Acreage Change Since 07/11
MD63 Lat: **63 27.1383** Status: **U/C** Acres: **2.6** Option: **Full**
913455 Lon: **143 19.5500** Start Date: **07/08** Area: **TAS**
Owner: **BIA** Unit: **AKAKA-Native Allotments**
455 Name: **Fish Lake** Cause: **Lightning**

Last Report: 07/08 No Acreage Change Since 07/07
MD54 Lat: **61 34.9160** Status: **U/C** Acres: **0.3** Option: **Critical**
901453 Lon: **149 51.4310** Start Date: **07/07** Area: **MSS**
PNMD54 Owner: **Private** Unit: **AKPRI-Private**
453 Name: **Rodgers** Cause: **Undetermined**

Last Report: 07/07 0.1 Acreage On 07/07
MD45 Lat: **65 05.8783** Status: **U/U** Acres: **0.1** Option: **Limited**
Lon: **141 38.3817** Start Date: **07/07** Area: **UYD**
Owner: **NPS** Unit: **AKYCP-Yukon-Charley Rivers National Preserve**
452 Name: **Mich** Cause: **Lightning**

Last Report: 07/07 0.1 Acreage On 07/07
903450 Lat: **60 30.7483** Status: **U/C** Acres: **0.1** Option: **Critical**
Lon: **150 49.1450** Start Date: **07/07** Area: **KKS**
Owner: **Private** Unit: **AKPRI-Private**
450 Name: **Betty Lou** Cause: **Human**

Last Report: 07/07 0.1 Acreage On 07/07
MD4F Lat: **55 32.6500** Status: **U/C** Acres: **0.1** Option: **Critical**
931449 Lon: **131 42.0833** Start Date: **07/07** Area: **TNF**
PNMD4F Owner: **County** Unit: **AKAKS-Ketchikan Gateway Borough**
449 Name: **CLOVER** Cause: **Human**

Last Report: 07/06 0.1 Acreage On 07/06
MD20 Lat: **60 21.8917** Status: **U/C** Acres: **0.1** Option: **Critical**
903448 Lon: **151 15.5783** Start Date: **07/06** Area: **KKS**
Owner: **State** Unit: **AKAKS-Alaska-Other**
448 Name: **Vincent** Cause: **Human**

These fires are currently in monitor status. Monitoring schedules are based on defined timeframes, but are dependent on available resources, and weather conditions. When monitoring occurs, information will be updated.

Last Report: 07/06 0.1 Acreage On 07/06
 911445 Lat: **64 01.7700** Status: **U/U** Acres: **0.1** Option: **Limited**
 Lon: **148 34.6000** Start Date: **07/06** Area: **FAS**
 Owner: **State** Unit: **AKAKS-Alaska-Other**
 445 Name: **Coal Creek 2 Coal Seam** Cause: **Lightning**

Last Report: 07/06 0.1 Acreage On 07/06
 911444 Lat: **64 01.8300** Status: **U/U** Acres: **0.1** Option: **Limited**
 Lon: **148 34.1000** Start Date: **07/06** Area: **FAS**
 Owner: **State** Unit: **AKAKS-Alaska-Other**
 444 Name: **Coal Creek 1 Coal Seam** Cause: **Lightning**

Last Report: 07/05 0.1 Acreage On 07/05
 MDZ5 Lat: **62 09.0400** Status: **U/C** Acres: **0.1** Option: **Critical**
 901441 Lon: **149 58.8400** Start Date: **07/05** Area: **MSS**
 Owner: **Private** Unit: **AKPRI-Private**
 441 Name: **Sawyers** Cause: **Human**

Last Report: 07/05 0.1 Acreage On 07/05
 MDU5 Lat: **58 22.5500** Status: **U/C** Acres: **0.1** Option: **Full**
 931437 Lon: **134 35.9000** Start Date: **07/05** Area: **TNF**
 PNMDU5 Owner: **County** Unit: **AKAKS-Juneau, City and Borough of**
 437 Name: **RIVER BEND** Cause: **Human**

Daily Report From: 07/13 No Acreage Change Since 07/12
 MDT9 Lat: **62 25.8000** Status: **U/C** Acres: **25.0** Option: **Modified**
 914436 Lon: **145 03.6000** Start Date: **07/05** Area: **CRS**
 PNMDT9 Owner: **ANCSA** Unit: **AKAHN-Ahtna, Incorporated**
 436 Name: **Tulsona Creek** Cause: **Lightning**

All resources on the fire were demobilized and the fire was placed in monitor status.

Last Report: 07/04 0.1 Acreage On 07/04
 MDH3 Lat: **55 16.1580** Status: **U/U** Acres: **0.1** Option: **Unknown**
 904433 Lon: **160 40.4940** Start Date: **07/04** Area: **SWS**
 PNMDH3 Owner: **USFWS** Unit: **AKAMR-Alaska Maritime National Wildlife Refuge**
 433 Name: **Unga Island** Cause: **Human**

Last Report: 07/03 0.1 Acreage On 07/03
 MC87 Lat: **66 34.4286** Status: **U/U** Acres: **0.1** Option: **Critical**
 Lon: **145 16.6440** Start Date: **07/03** Area: **UYD**
 Owner: **OthFed** Unit: **AKXXX-U.S. Federal Aviation Administration**
 431 Name: **FYU VOR** Cause: **Human**

Last Report: 07/11 No Acreage Change Since 07/10
 MC6E Lat: **61 10.5000** Status: **U/C** Acres: **25.3** Option: **Critical**
 901423 Lon: **149 48.9167** Start Date: **07/02** Area: **MSS**
 PNMC6E Owner: **City** Unit: **AKAKS-Anchorage, Municipality of**
 423 Name: **M.L.K** Cause: **Human**

These fires are currently in monitor status. Monitoring schedules are based on defined timeframes, but are dependent on available resources, and weather conditions. When monitoring occurs, information will be updated.

Last Report: 06/26 24.7 Acreage On 06/26
 911418 Lat: **63 53.3850** Status: **U/U** Acres: **24.7** Option: **Limited**
 Lon: **146 59.1600** Start Date: **06/20** Area: **FAS**
 Owner: **State** Unit: **AKAKS-Alaska-Other**
 418 Name: **Little Delta** Cause: **Lightning**

Last Report: 07/04 No Acreage Change Since 07/02
 MCX9 Lat: **66 16.2017** Status: **U/U** Acres: **50.0** Option: **Critical**
 Lon: **145 50.0217** Start Date: **06/29** Area: **UYD**
 Owner: **ANCSA** Unit: **AKVLN-Tihteet' aii, Incorporated**
 411 Name: **Birch Creek Dump** Cause: **Human**

Last Report: 07/09 No Acreage Change Since 06/29
 MCP1 Lat: **66 47.5717** Status: **U/U** Acres: **0.1** Option: **Modified**
 Lon: **157 28.9617** Start Date: **06/29** Area: **GAD**
 Owner: **BLM** Unit: **AKADD-Anchorage Field Office**
 406 Name: **Black River** Cause: **Lightning**

Last Report: 06/28 3.0 Acreage On 06/28
 MCF9 Lat: **56 09.0000** Status: **F/A** Acres: **3.0** Option: **Modified**
 000401(4) Lon: **132 03.6000** Start Date: **06/27** Area: **TNF**
 PDMCF9 Owner: **USFS** Unit: **AKTNF-Tongass National Forest**
 401 Name: **Southeast Cove** Cause: **Lightning**

Last Report: 07/06 199.9 Acreage Change Since 07/04
 MCA7 Lat: **64 56.3900** Status: **U/U** Acres: **200.0** Option: **Limited**
 Lon: **153 39.8050** Start Date: **06/27** Area: **TAD**
 Owner: **USFWS** Unit: **AKNOR-Nowitna National Wildlife Refuge**
 397 Name: **Klatsuta** Cause: **Lightning**

Last Report: 07/04 No Acreage Change Since 07/02
 MCC3 Lat: **63 53.6010** Status: **U/C** Acres: **1.5** Option: **Full**
 912396 Lon: **145 16.8880** Start Date: **06/27** Area: **DAS**
 PNMCC3 Owner: **State** Unit: **AKAKS-Alaska-Other**
 396 Name: **Panoramic Fields 3** Cause: **Lightning**

Last Report: 07/05 No Acreage Change Since 07/03
 MB8N Lat: **64 42.1483** Status: **U/U** Acres: **2.0** Option: **Limited**
 Lon: **146 34.3267** Start Date: **06/26** Area: **MID**
 Owner: **DOD** Unit: **AKFWQ-Fort Wainwright, Yukon TA**
 393 Name: **Stuart Creek 2** Cause: **Lightning**

Last Report: 07/11 -365.0 Acreage Change Since 07/07
 MB8Q Lat: **65 24.4733** Status: **U/U** Acres: **2,827.4** Option: **Limited**
 Lon: **142 35.8500** Start Date: **06/26** Area: **UYD**
 Owner: **NPS** Unit: **AKYCP-Yukon-Charley Rivers National Preserve**
 392 Name: **Biederman Bluff** Cause: **Lightning**

These fires are currently in monitor status. Monitoring schedules are based on defined timeframes, but are dependent on available resources, and weather conditions. When monitoring occurs, information will be updated.

Last Report: 07/06 No Acreage Change Since 07/04
MB8C Lat: **63 53.3950** Status: **U/C** Acres: **8.0** Option: **Modified**
912387 Lon: **145 18.7033** Start Date: **06/26** Area: **DAS**
PNMB8C Owner: **State** Unit: **AKAKS-Alaska-Other**
387 Name: **Panoramic Fields 2** Cause: **Lightning**

Last Report: 07/06 No Acreage Change Since 06/28
MB7F Lat: **65 37.1700** Status: **U/U** Acres: **3.0** Option: **Limited**
Lon: **150 54.0367** Start Date: **06/26** Area: **TAD**
Owner: **BLM** Unit: **AKCYD-Central Yukon Field Office**
385 Name: **Twilight Creek** Cause: **Lightning**

Last Report: 07/09 No Acreage Change Since 07/08
MB6B Lat: **65 28.9767** Status: **U/U** Acres: **0.5** Option: **Limited**
Lon: **156 41.3650** Start Date: **06/25** Area: **GAD**
Owner: **USFWS** Unit: **AKKUR-Koyukuk National Wildlife Refuge**
381 Name: **Duck Lake** Cause: **Lightning**

Last Report: 07/05 No Acreage Change Since 07/04
MB5X Lat: **67 29.5800** Status: **U/C** Acres: **107.2** Option: **Full**
Lon: **145 23.8083** Start Date: **06/25** Area: **UYD**
Owner: **ANCSA** Unit: **AKVLN-Venetie Indian And Neets Ai Corporation**
379 Name: **Christian River** Cause: **Lightning**

Last Report: 07/10 No Acreage Change Since 07/08
MB47 Lat: **65 29.2733** Status: **U/U** Acres: **1,887.3** Option: **Limited**
Lon: **160 19.4467** Start Date: **06/25** Area: **GAD**
Owner: **BLM** Unit: **AKADD-Anchorage Field Office**
376 Name: **Kateel River** Cause: **Lightning**

Daily Report From: 07/13 No Acreage Change Since 07/12
MB1Z Lat: **60 13.3200** Status: **U/U** Acres: **33.2** Option: **Limited**
903363 Lon: **150 43.6200** Start Date: **06/23** Area: **KKS**
Owner: **USFWS** Unit: **AKKNR-Kenai National Wildlife Refuge**
363 Name: **Bear Creek** Cause: **Lightning**

990SL observed no smoke.

Daily Report From: 07/13 11,100.0 Acreage Change Since 07/06
MCZ0 Lat: **64 13.1900** Status: **U/U** Acres: **13,000.0** Option: **Limited**
911358 Lon: **147 19.1000** Start Date: **06/22** Area: **FAS**
PNMCZ0 Owner: **State** Unit: **AKAKS-Alaska-Other**
358 Name: **Dry Creek** Cause: **Lightning**

H-120SH flew recon mission of fire today. Acres updated to 13,000 due to more accurate mapping. Active flames burning in black spruce and tundra with adjacent fuels the same. No resources threatened at this time.

These fires are currently in monitor status. Monitoring schedules are based on defined timeframes, but are dependent on available resources, and weather conditions. When monitoring occurs, information will be updated.

Last Report: 07/02 No Acreage Change Since 06/25
MB1D Lat: **66 47.3994** Status: **U/U** Acres: **300.0** Option: **Limited**
Lon: **141 13.1820** Start Date: **06/23** Area: **UYD**
Owner: **BLM** Unit: **AKEID-Eastern Interior Field Office**
357 Name: **Fort Creek** Cause: **Lightning**

Last Report: 07/05 No Acreage Change Since 06/25
MB0Z Lat: **67 12.1668** Status: **U/U** Acres: **0.1** Option: **Limited**
931356 Lon: **152 17.8680** Start Date: **06/23** Area: **TAD**
Owner: **State** Unit: **AKAKS-Alaska-Other**
356 Name: **Malamute** Cause: **Lightning**

Last Report: 07/06 No Acreage Change Since 07/02
MB0B Lat: **66 34.8833** Status: **U/U** Acres: **0.1** Option: **Full**
Lon: **143 16.6320** Start Date: **06/22** Area: **UYD**
Owner: **USFWS** Unit: **AKYFR-Yukon Flats National Wildlife Refuge**
353 Name: **False Alarm 024** Cause: **Lightning**

Last Report: 07/12 No Acreage Change Since 07/09
MCS5 Lat: **63 19.6000** Status: **U/U** Acres: **33,786.0** Option: **Full**
904351 Lon: **155 33.8600** Start Date: **06/22** Area: **SWS**
PNMCS5 Owner: **State** Unit: **AKAKS-Alaska-Other**
351 Name: **Page Mountain** Cause: **Lightning**

Last Report: 07/04 No Acreage Change Since 07/03
MBY8 Lat: **66 34.4000** Status: **U/C** Acres: **45.0** Option: **Full**
932342 Lon: **143 06.1020** Start Date: **06/22** Area: **UYD**
Owner: **USFWS** Unit: **AKYFR-Yukon Flats National Wildlife Refuge**
342 Name: **Tiinkdhul Lake** Cause: **Lightning**

Last Report: 06/23 No Acreage Change Since 06/22
MBY6 Lat: **64 40.0800** Status: **U/U** Acres: **2.0** Option: **Full**
Lon: **156 22.2840** Start Date: **06/22** Area: **GAD**
Owner: **ANCSA** Unit: **AKVLN-Gana-a `Yoo, Limited**
340 Name: **Whiskey Creek** Cause: **Human**

Last Report: 07/05 -0.9 Acreage Change Since 06/25
MBY2 Lat: **67 03.4326** Status: **U/U** Acres: **1.0** Option: **Limited**
931338 Lon: **152 13.5180** Start Date: **06/22** Area: **TAD**
Owner: **State** Unit: **AKAKS-Alaska-Other**
338 Name: **Alatna Hills** Cause: **Lightning**

Last Report: 07/02 No Acreage Change Since 06/28
MB0R Lat: **61 07.8000** Status: **U/U** Acres: **178.0** Option: **Limited**
904336 Lon: **163 14.4000** Start Date: **06/22** Area: **SWS**
Owner: **USFWS** Unit: **AKYDR-Yukon Delta National Wildlife Refuge**
336 Name: **Takslesluk Lake** Cause: **Lightning**

These fires are currently in monitor status. Monitoring schedules are based on defined timeframes, but are dependent on available resources, and weather conditions. When monitoring occurs, information will be updated.

Last Report: 07/07 6,002.0 Acreage Change Since 07/03
MBV1 Lat: **65 49.7583** Status: **U/U** Acres: **7,881.0** Option: **Limited**
Lon: **146 57.1317** Start Date: **06/22** Area: **UYD**
Owner: **BLM** Unit: **AKEID-White Mountains National Recreation Area**
329 Name: **Victoria Mountain** Cause: **Lightning**

Last Report: 07/05 No Acreage Change Since 07/01
MBT0 Lat: **66 08.1233** Status: **U/U** Acres: **80.0** Option: **Limited**
Lon: **146 15.3433** Start Date: **06/21** Area: **UYD**
Owner: **USFWS** Unit: **AKYFR-Yukon Flats National Wildlife Refuge**
322 Name: **Beaver Creek** Cause: **Lightning**

Last Report: 07/11 16,732.0 Acreage Change Since 07/07
MBS9 Lat: **65 48.7783** Status: **U/U** Acres: **43,181.0** Option: **Limited**
Lon: **146 09.6850** Start Date: **06/21** Area: **UYD**
Owner: **USFWS** Unit: **AKYFR-Yukon Flats National Wildlife Refuge**
321 Name: **Little Crazy Mountain** Cause: **Lightning**

Last Report: 07/03 No Acreage Change Since 07/02
MBS0 Lat: **64 45.0167** Status: **U/U** Acres: **17.0** Option: **Modified**
931318 Lon: **150 20.9633** Start Date: **06/21** Area: **TAD**
Owner: **State** Unit: **AKAKS-Alaska-Other**
318 Name: **Iksgiza** Cause: **Lightning**

Last Report: 07/06 1,561.1 Acreage Change Since 07/04
MBR8 Lat: **64 37.5283** Status: **U/U** Acres: **1,900.0** Option: **Limited**
931317 Lon: **150 54.4267** Start Date: **06/21** Area: **TAD**
Owner: **State** Unit: **AKAKS-Alaska-Other**
317 Name: **Snowshoe Creek** Cause: **Lightning**

Last Report: 07/11 29,600.0 Acreage Change Since 07/01
MBR5 Lat: **64 54.3100** Status: **U/U** Acres: **43,959.0** Option: **Limited**
Lon: **153 16.9017** Start Date: **06/21** Area: **TAD**
Owner: **USFWS** Unit: **AKNOR-Nowitna National Wildlife Refuge**
316 Name: **Little Mud River** Cause: **Lightning**

Last Report: 06/23 -89.5 Acreage Change Since 06/22
MBL8 Lat: **67 45.6567** Status: **U/C** Acres: **289.5** Option: **Full**
Lon: **162 32.3167** Start Date: **06/20** Area: **GAD**
Owner: **NPS** Unit: **AKNOP-Noatak National Preserve**
307 Name: **Noatak River** Cause: **Lightning**

Last Report: 06/20 50.0 Acreage On 06/20
MBL6 Lat: **65 45.9858** Status: **U/U** Acres: **50.0** Option: **Limited**
Lon: **154 55.5540** Start Date: **06/20** Area: **GAD**
Owner: **USFWS** Unit: **AKKUR-Koyukuk National Wildlife Refuge**
306 Name: **Fry Island** Cause: **Lightning**

These fires are currently in monitor status. Monitoring schedules are based on defined timeframes, but are dependent on available resources, and weather conditions. When monitoring occurs, information will be updated.

Last Report: 07/05 30,695.0 Acreage Change Since 06/29
MBL4 Lat: **64 19.0600** Status: **U/U** Acres: **36,510.0** Option: **Limited**
931305 Lon: **152 10.2600** Start Date: **06/20** Area: **TAD**
 Owner: **BLM** Unit: **AKCYD-Central Yukon Field Office**
305 Name: **Wilderness** Cause: **Lightning**

Last Report: 07/08 No Acreage Change Since 07/02
MBL1 Lat: **65 45.5700** Status: **U/U** Acres: **3,237.8** Option: **Limited**
 Lon: **159 53.1417** Start Date: **06/20** Area: **GAD**
 Owner: **BLM** Unit: **AKADD-Anchorage Field Office**
302 Name: **South Fork Buckland River** Cause: **Lightning**

Last Report: 06/20 128.4 Acreage On 06/20
MBH3 Lat: **65 55.8312** Status: **U/U** Acres: **128.4** Option: **Limited**
 Lon: **165 50.5920** Start Date: **06/20** Area: **GAD**
 Owner: **State** Unit: **AKAKS-Alaska-Other**
297 Name: **Sango Creek** Cause: **Lightning**

Last Report: 07/08 No Acreage Change Since 06/30
MBE9 Lat: **66 01.2500** Status: **U/U** Acres: **2,338.4** Option: **Limited**
 Lon: **160 27.6300** Start Date: **06/19** Area: **GAD**
 Owner: **BLM** Unit: **AKADD-Anchorage Field Office**
294 Name: **Buckland 3** Cause: **Lightning**

Last Report: 07/08 No Acreage Change Since 06/27
MBE7 Lat: **66 09.6000** Status: **U/U** Acres: **1,541.0** Option: **Modified**
932292 Lon: **161 14.4133** Start Date: **06/19** Area: **GAD**
 Owner: **BLM** Unit: **AKADD-Anchorage Field Office**
292 Name: **Buckland 1** Cause: **Lightning**

Last Report: 07/08 No Acreage Change Since 06/28
MBE5 Lat: **65 24.4417** Status: **U/U** Acres: **37.6** Option: **Limited**
 Lon: **162 30.8350** Start Date: **06/19** Area: **GAD**
 Owner: **State** Unit: **AKAKS-Alaska-Other**
287 Name: **Kuzitrin River 9** Cause: **Lightning**

Last Report: 07/08 No Acreage Change Since 06/26
MBC4 Lat: **65 55.7867** Status: **U/C** Acres: **131.0** Option: **Modified**
931271 Lon: **162 19.5183** Start Date: **06/19** Area: **GAD**
 Owner: **ANCSA** Unit: **AKVLN-Deering Ipnatchiak Corporation**
271 Name: **Kugruk River 2** Cause: **Lightning**

Last Report: 07/08 No Acreage Change Since 06/26
MBC3 Lat: **65 47.6733** Status: **U/U** Acres: **2,707.0** Option: **Modified**
931270 Lon: **162 18.6183** Start Date: **06/19** Area: **GAD**
 Owner: **State** Unit: **AKAKS-Alaska-Other**
270 Name: **Kugruk River 1** Cause: **Lightning**

These fires are currently in monitor status. Monitoring schedules are based on defined timeframes, but are dependent on available resources, and weather conditions. When monitoring occurs, information will be updated.

Last Report: 06/28 No Acreage Change Since 06/22
MBB0 Lat: **60 38.3120** Status: **U/U** Acres: **16.0** Option: **Full**
904268 Lon: **162 49.8520** Start Date: **06/18** Area: **SWS**
 Owner: **ANCSA** Unit: **AKVLN-Napakiak Corporation**
268 Name: **Meroyuk River** Cause: **Lightning**

Last Report: 07/02 1.5 Acreage Change Since 06/28
MBB1 Lat: **60 24.8273** Status: **U/U** Acres: **46.5** Option: **Limited**
904267 Lon: **163 03.9942** Start Date: **06/18** Area: **SWS**
 Owner: **USFWS** Unit: **AKYDR-Yukon Delta National Wildlife Refuge**
267 Name: **Tagayarak River** Cause: **Lightning**

Last Report: 07/02 No Acreage Change Since 06/22
MBA4 Lat: **60 34.5170** Status: **U/U** Acres: **24.0** Option: **Full**
904266 Lon: **161 51.7670** Start Date: **06/19** Area: **SWS**
 Owner: **ANCSA** Unit: **AKVLN-Napaskiak Corporation**
266 Name: **Pichmeof Lake** Cause: **Lightning**

Last Report: 06/28 473.7 Acreage Change Since 06/21
MA9J Lat: **62 18.0983** Status: **U/U** Acres: **673.7** Option: **Limited**
 Lon: **161 37.5183** Start Date: **06/18** Area: **GAD**
 Owner: **USFWS** Unit: **AKYDR-Yukon Delta National Wildlife Refuge**
264 Name: **Wolf Creek Mountain** Cause: **Lightning**

Last Report: 07/11 3,918.0 Acreage Change Since 07/08
MA8Q Lat: **66 04.3617** Status: **U/U** Acres: **40,948.5** Option: **Limited**
 Lon: **142 13.4817** Start Date: **06/18** Area: **UYD**
 Owner: **BLM** Unit: **AKEID-Eastern Interior Field Office**
262 Name: **Black River** Cause: **Lightning**

Last Report: 06/21 No Acreage Change Since 06/19
MA7F Lat: **64 01.3632** Status: **U/C** Acres: **11.0** Option: **Modified**
931260 Lon: **159 06.0180** Start Date: **06/17** Area: **GAD**
 Owner: **State** Unit: **AKAKS-Alaska-Other**
260 Name: **Stink Creek** Cause: **Lightning**

Daily Report From: 07/13 No Acreage Change Since 07/12
MA3V Lat: **64 59.4000** Status: **U/U** Acres: **256.9** Option: **Full**
911255 Lon: **146 57.9252** Start Date: **06/16** Area: **FAS**
PNMA3V Owner: **State** Unit: **AKAKS-Alaska-Other**
255 Name: **Caribou Creek** Cause: **Lightning**

All personnel and gear were pulled off of the fire, and the fire was called 98 percent controlled.

Last Report: 07/08 11,539.0 Acreage Change Since 07/07
904250 Lat: **63 24.0000** Status: **U/U** Acres: **16,393.0** Option: **Limited**
 Lon: **155 02.1580** Start Date: **06/14** Area: **SWS**
 Owner: **State** Unit: **AKAKS-Alaska-Other**
250 Name: **Sunshine Mountains** Cause: **Lightning**

These fires are currently in monitor status. Monitoring schedules are based on defined timeframes, but are dependent on available resources, and weather conditions. When monitoring occurs, information will be updated.

Last Report: 07/05 No Acreage Change Since 07/03
MAY0 Lat: **64 41.0950** Status: **U/U** Acres: **268.4** Option: **Limited**
 Lon: **146 33.8883** Start Date: **06/14** Area: **MID**
 Owner: **DOD** Unit: **AKFWQ-Fort Wainwright, Yukon TA**
248 Name: **Tower** Cause: **Human**

Last Report: 06/28 No Acreage Change Since 06/19
MAR7 Lat: **60 57.1950** Status: **U/C** Acres: **78.0** Option: **Full**
904245 Lon: **160 57.4030** Start Date: **06/13** Area: **SWS**
PNMAR7 Owner: **ANCSA** Unit: **AKVLN-Kokarmiut Corporation**
245 Name: **Kisarlik River** Cause: **Lightning**

Last Report: 06/28 No Acreage Change Since 06/21
MAR6 Lat: **60 53.0630** Status: **U/U** Acres: **46.5** Option: **Full**
904244 Lon: **162 42.5320** Start Date: **06/13** Area: **SWS**
 Owner: **ANCSA** Unit: **AKVLN-Kasigluk, Incorporated**
244 Name: **Nunavakpak Lake** Cause: **Lightning**

Last Report: 06/28 No Acreage Change Since 06/21
MAK0 Lat: **60 30.0198** Status: **U/U** Acres: **1.5** Option: **Full**
904241 Lon: **161 39.1302** Start Date: **06/12** Area: **SWS**
PNMAK0 Owner: **ANCSA** Unit: **AKVLN-Oscarville Native Corporation**
241 Name: **Eek Lake** Cause: **Lightning**

Last Report: 07/10 No Acreage Change Since 07/07
MAJ7 Lat: **60 41.4300** Status: **U/U** Acres: **4,408.8** Option: **Limited**
904240 Lon: **160 44.7600** Start Date: **06/12** Area: **SWS**
PNMAJ7 Owner: **USFWS** Unit: **AKYDR-Yukon Delta National Wildlife Refuge**
240 Name: **Little Kasigluk** Cause: **Lightning**

Last Report: 07/02 -0.2 Acreage Change Since 06/21
904227 Lat: **61 05.1327** Status: **U/U** Acres: **775.8** Option: **Limited**
 Lon: **157 52.8749** Start Date: **06/11** Area: **SWS**
 Owner: **State** Unit: **AKAKS-Alaska-Other**
227 Name: **Bakbuk Creek** Cause: **Lightning**

Last Report: 07/11 No Acreage Change Since 06/28
MAA8 Lat: **62 01.6800** Status: **U/C** Acres: **5,084.0** Option: **Full**
932224 Lon: **161 33.0783** Start Date: **06/11** Area: **GAD**
 Owner: **BLM** Unit: **AKADD-Anchorage Field Office**
224 Name: **Kuyukutuk River** Cause: **Lightning**

Last Report: 06/15 No Acreage Change Since 06/14
L99U Lat: **66 56.8044** Status: **U/U** Acres: **22.8** Option: **Limited**
931221 Lon: **155 02.2800** Start Date: **06/10** Area: **GAD**
 Owner: **County** Unit: **AKAKS-Northwest Arctic Borough**
221 Name: **Lake Minakokosa** Cause: **Human**

These fires are currently in monitor status. Monitoring schedules are based on defined timeframes, but are dependent on available resources, and weather conditions. When monitoring occurs, information will be updated.

Last Report: 07/10 7,728.9 Acreage Change Since 07/08
L987 Lat: **65 14.6267** Status: **U/U** Acres: **91,275.0** Option: **Limited**
 Lon: **160 06.1083** Start Date: **06/10** Area: **GAD**
 Owner: **BLM** Unit: **AKADD-Anchorage Field Office**
218 Name: **North River** Cause: **Lightning**

Daily Report From: 07/13 No Acreage Change Since 07/12
L98W Lat: **65 19.5200** Status: **U/U** Acres: **2,885.8** Option: **Limited**
932217 Lon: **142 33.2750** Start Date: **06/10** Area: **UYD**
 Owner: **NPS** Unit: **AKYCP-Yukon-Charley Rivers National Preserve**
217 Name: **Yukon Charley** Cause: **Lightning**

Fire 217 and 392 have received precipitation and are showing minimal fire behavior. The fire suppression module has demobilized from the incident and arrived in Eagle. The module will continue travel to Fort Yukon and on to incident 337 on 7/14.

Last Report: 07/11 5,881.0 Acreage Change Since 07/07
L976 Lat: **65 48.1317** Status: **U/U** Acres: **20,260.0** Option: **Limited**
 Lon: **145 48.5100** Start Date: **06/09** Area: **UYD**
 Owner: **BLM** Unit: **AKEID-Steese National Conservation Area**
212 Name: **Marr** Cause: **Lightning**

Last Report: 07/06 No Acreage Change Since 06/23
L975 Lat: **65 53.1600** Status: **U/U** Acres: **1.3** Option: **Limited**
 Lon: **152 00.5167** Start Date: **06/09** Area: **TAD**
 Owner: **BLM** Unit: **AKCYD-Central Yukon Field Office**
211 Name: **Trouble Mountain** Cause: **Lightning**

Last Report: 06/11 -3.6 Acreage Change Since 06/10
L97L Lat: **63 50.1006** Status: **U/U** Acres: **200.0** Option: **Full**
 Lon: **160 30.8820** Start Date: **06/09** Area: **GAD**
 Owner: **ANCSA** Unit: **AKVLN-Unalakleet Native Corporation**
207 Name: **South River Hills** Cause: **Lightning**

Last Report: 07/08 No Acreage Change Since 06/29
MAN9 Lat: **65 18.2280** Status: **U/U** Acres: **181.8** Option: **Limited**
911201 Lon: **146 35.3350** Start Date: **06/08** Area: **FAS**
PNMAN9 Owner: **State** Unit: **AKAKS-Alaska-Other**
201 Name: **Cripple Creek** Cause: **Lightning**

Last Report: 06/13 -2.1 Acreage Change Since 06/11
L96L Lat: **63 36.9744** Status: **U/U** Acres: **112.9** Option: **Limited**
 Lon: **157 58.9740** Start Date: **06/08** Area: **GAD**
 Owner: **USFWS** Unit: **AKINR-Innoko National Wildlife Refuge**
199 Name: **Innoko River** Cause: **Lightning**

These fires are currently in monitor status. Monitoring schedules are based on defined timeframes, but are dependent on available resources, and weather conditions. When monitoring occurs, information will be updated.

Last Report: 06/06 0.1 Acreage On 06/06
L93Y Lat: **60 40.4600** Status: **U/U** Acres: **0.1** Option: **Limited**
903186 Lon: **150 20.7780** Start Date: **06/06** Area: **KKS**
 Owner: **USFWS** Unit: **AKKNR-Kenai National Wildlife Refuge**
186 Name: **Bear Lake** Cause: **Lightning**

Last Report: 07/06 No Acreage Change Since 06/23
L93W Lat: **65 58.2700** Status: **U/U** Acres: **19.7** Option: **Limited**
 Lon: **152 03.1983** Start Date: **06/06** Area: **TAD**
 Owner: **BLM** Unit: **AKCYD-Central Yukon Field Office**
182 Name: **Gates** Cause: **Lightning**

Last Report: 07/12 No Acreage Change Since 07/09
MCS3 Lat: **63 18.4530** Status: **U/U** Acres: **251,811.0** Option: **Limited**
904174 Lon: **157 23.2730** Start Date: **06/05** Area: **SWS**
PNMCS3 Owner: **State** Unit: **AKAKS-Alaska-Other**
174 Name: **Old Grouch Top** Cause: **Lightning**

Last Report: 07/06 No Acreage Change Since 06/09
L9W2 Lat: **66 08.6664** Status: **U/U** Acres: **0.1** Option: **Modified**
 Lon: **151 51.3060** Start Date: **06/02** Area: **TAD**
 Owner: **USFWS** Unit: **AKKAR-Kanut National Wildlife Refuge**
164 Name: **Old Dummy Lake** Cause: **Lightning**

Last Report: 07/06 No Acreage Change Since 06/26
L9GV Lat: **65 20.2900** Status: **U/U** Acres: **1,661.0** Option: **Limited**
931132 Lon: **154 35.8200** Start Date: **05/21** Area: **TAD**
 Owner: **State** Unit: **AKAKS-Alaska-Other**
132 Name: **Melozitna** Cause: **Lightning**

Last Report: 07/01 No Acreage Change Since 06/27
L8P7 Lat: **63 54.3780** Status: **U/U** Acres: **34,499.0** Option: **Limited**
932077 Lon: **146 00.1260** Start Date: **04/30** Area: **MID**
PDL8P7 Owner: **DOD** Unit: **AKFWQ-Fort Wainwright, Donnelly TA**
077 Name: **Oregon Lakes** Cause: **Human**

Last Report: 01/01 0.1 Acreage On 01/01
KU13 Lat: **65 01.6067** Status: **U/U** Acres: **0.1** Option: **Modified**
 Lon: **141 15.0150** Start Date: **01/01** Area: **UYD**
 Owner: **ANCSA** Unit: **AKDYN-Doyon, Limited**
001 Name: **Windfall Mountain Overwinter** Cause: **Lightning**

Daily Report From: 07/13

No Acreage Change Since 07/09

MDK5	Lat: 61 47.1964	Status: Out 07/13	Acres: 0.3	Option: Critical
914434	Lon: 145 10.1245		Start Date: 07/04	Area: CRS
PNMDK5	Owner: BLM	Unit: AKGLD-Glenallen Field Office		
434	Name: Willow Lake			Cause: Human

The fire was checked and called out at 1330.

Last Report: 05/01

2,755.0 Acreage Change Since 04/30

Lat: **63 56.0400** Status: **RX** Acres: **13,611.0** Option: **NOENTRY**
Lon: **145 36.1600** Start Date: **02/08** Area: **MID**
Owner: **DOD** Unit: **AKFWQ-Fort Wainwright**
RX1 Name: **MID MIPR 2019** Cause: **Human**

Last Report: 05/09

4.0 Acreage On 05/09

Lat: **63 54.0250** Status: **RX** Acres: **4.0** Option: **Full**
912DRX Lon: **145 17.4760** Start Date: **05/09** Area: **DAS**
Owner: **State** Unit: **AKAKS-Alaska-Other**
DRX Name: **BISON RX** Cause: **Human**

CURRENTLY ASSIGNED TYPE 1, 2, 2IA CREWS AND MODULES IN ALASKA

▼ Req Status: Ferry, Filled, Pending, Tentative Release AND Inc Type: Fire - Wildfire AND Inc GACC Org Name: Alaska Interagency Coordination Center AND Filled Catalog Item Name: Crew, Type 1, Crew, Type 2, Crew, Type 2 IA, Module, Faller, Module, Fuel...

↕ Filled Catalog Item Name: Ascending order

Inc Name: BEARNOSE HILL

Assignment Name	Filled Catalog Item Name	Res Prov State	Inc Number	Mob ETA	Inc Type	Req Number	Res GACC Org Unit Code	Res Prov Org Unit Code	(Current Cognos Date\Time) - Mob ETD	Demob ETD	Lat Decimal	Long Decimal
CREW - T1 - Chena IHC (AK-ACC)	Crew, Type 1	AK	AK-UYD-000407	Jul 4, 2019	Fire - Wildfire	C-1	AK-ACC	AK-AKD	10 days		66.489444	-143.569443
CREW - T2 - North Star (AK-ACC)	Crew, Type 2	AK	AK-UYD-000407	Jul 5, 2019	Fire - Wildfire	C-3	AK-ACC	AK-AKD	9 days		66.489444	-143.569443

2

Inc Name: BEAVER

Assignment Name	Filled Catalog Item Name	Res Prov State	Inc Number	Mob ETA	Inc Type	Req Number	Res GACC Org Unit Code	Res Prov Org Unit Code	(Current Cognos Date\Time) - Mob ETD	Demob ETD	Lat Decimal	Long Decimal
MODULE - WILDLAND FIRE - RM - UNAWEEP - T1 (CO-GJC)	Module, Wildland Fire, Type 1	CO	AK-MID-000390	Jul 11, 2019	Fire - Wildfire	O-5	CO-RMC	CO-CSO	3 days		64.755555	-146.463055

1

Inc Name: BERGMAN CREEK

Assignment Name	Filled Catalog Item Name	Res Prov State	Inc Number	Mob ETA	Inc Type	Req Number	Res GACC Org Unit Code	Res Prov Org Unit Code	(Current Cognos Date\Time) - Mob ETD	Demob ETD	Lat Decimal	Long Decimal
CREW - T1- Lewis & Clark IHC (MT-GDC)	Crew, Type 1	MT	AK-TAD-000312		Fire - Wildfire	C-2	MT-NRC	MT-HLF			66.305555	-153.430832
Crew - T2IA - Ohio State Crew - OH State Forestry (PA-MACC)	Crew, Type 2 IA	OH	AK-TAD-000312	Jul 13, 2019	Fire - Wildfire	C-3	WI-EACC	OH-OHS	1 day		66.305555	-153.430832

2

CURRENTLY ASSIGNED TYPE 1, 2, 2IA CREWS AND MODULES IN ALASKA

▼ Req Status: Ferry, Filled, Pending, Tentative Release AND Inc Type: Fire - Wildfire AND Inc GACC Org Name: Alaska Interagency Coordination Center AND Filled Catalog Item Name: Crew, Type 1, Crew, Type 2, Crew, Type 2 IA, Module, Faller, Module, Fuel...

↕ Filled Catalog Item Name: Ascending order

Inc Name: BOUNDARY RIVER												
Assignment Name	Filled Catalog Item Name ▲	Res Prov State	Inc Number	Mob ETA	Inc Type	Req Number	Res GACC Org Unit Code	Res Prov Org Unit Code	(Current Cognos Date\Time) - Mob ETD	Demob ETD	Lat Decimal	Long Decimal
CREW - T1 - MIDWIN IHC (IL-ILC)	Crew, Type 1	IL	AK-TAS-913362	Jul 13, 2019	Fire - Wildfire	C-11	WI-EACC	IL-MPF	1 day		62.859444	-142.236666
CREW - T2 - Fairbanks 2 (AK-FASC)	Crew, Type 2	AK	AK-TAS-913362	Jul 2, 2019	Fire - Wildfire	C-7	AK-ACC	AK-FAS	12 days		62.859444	-142.236666
CREW - T2IA - BLY RD - CREW 2 FWF NWR (OR-LFC)	Crew, Type 2 IA	OR	AK-TAS-913362	Jul 11, 2019	Fire - Wildfire	C-9	OR-NWC	OR-FWF	3 days		62.859444	-142.236666
CREW - T2IA - FEATHER RIVER (CA-PNFC)	Crew, Type 2 IA	CA	AK-TAS-913362	Jul 1, 2019	Fire - Wildfire	C-6	CA-ONCC	CA-PNF	13 days		62.859444	-142.236666
CREW - T2IA - MOCC Interagency Crew #1 (MO-MOC)	Crew, Type 2 IA	MO	AK-TAS-913362	Jul 13, 2019	Fire - Wildfire	C-10	WI-EACC	MO-MOC	1 day		62.859444	-142.236666
CREW - T2IA - Tanana Chiefs (AK-TASC)	Crew, Type 2 IA	AK	AK-TAS-913362	Jul 5, 2019	Fire - Wildfire	C-8	AK-ACC	AK-TAS	9 days		62.859444	-142.236666

6

Inc Name: CHANDALAR RIVER												
Assignment Name	Filled Catalog Item Name ▲	Res Prov State	Inc Number	Mob ETA	Inc Type	Req Number	Res GACC Org Unit Code	Res Prov Org Unit Code	(Current Cognos Date\Time) - Mob ETD	Demob ETD	Lat Decimal	Long Decimal
CREW - T1 - Union IHC (OR-BMC)	Crew, Type 1	OR	AK-UYD-000349	Jul 11, 2019	Fire - Wildfire	C-7	OR-NWC	OR-WWF	3 days		66.980277	-146.570832
CREW - T2 - YUKON FLATS (AK-YTDC)	Crew, Type 2	AK	AK-UYD-000349	Jul 10, 2019	Fire - Wildfire	C-4	AK-ACC	AK-UYD	4 days		66.980277	-146.570832

CURRENTLY ASSIGNED TYPE 1, 2, 2IA CREWS AND MODULES IN ALASKA

📌 Req Status: Ferry, Filled, Pending, Tentative Release AND Inc Type: Fire - Wildfire AND Inc GACC Org Name: Alaska Interagency Coordination Center AND Filled Catalog Item Name: Crew, Type 1, Crew, Type 2, Crew, Type 2 IA, Module, Faller, Module, Fuel...

↕ Filled Catalog Item Name: Ascending order

Inc Name: CHANDALAR RIVER

Assignment Name	Filled Catalog Item Name ▲	Res Prov State	Inc Number	Mob ETA	Inc Type	Req Number	Res GACC Org Unit Code	Res Prov Org Unit Code	(Current Cognos Date\Time) - Mob ETD	Demob ETD	Lat Decimal	Long Decimal
CREW - T2IA - MODOC T2IA (CA-MICC)	Crew, Type 2 IA	CA	AK-UYD-000349	Jul 9, 2019	Fire - Wildfire	C-3	CA-ONCC	CA-MDF	5 days		66.980277	-146.570832

3

Inc Name: FROZEN CALF

Assignment Name	Filled Catalog Item Name ▲	Res Prov State	Inc Number	Mob ETA	Inc Type	Req Number	Res GACC Org Unit Code	Res Prov Org Unit Code	(Current Cognos Date\Time) - Mob ETD	Demob ETD	Lat Decimal	Long Decimal
CREW - T2IA - MT BAKER IA (WA-PSC)	Crew, Type 2 IA	WA	AK-UYD-000367	Jul 11, 2019	Fire - Wildfire	C-2	OR-NWC	WA-MSF	3 days		66.843888	-142.938333
CREW - T2IA - WIF Middle Fork (OR-EIC)	Crew, Type 2 IA	OR	AK-UYD-000367	Jul 11, 2019	Fire - Wildfire	C-1	OR-NWC	OR-WIF	3 days		66.843888	-142.938333

2


Inc Name: GROUSE CREEK

Assignment Name	Filled Catalog Item Name ▲	Res Prov State	Inc Number	Mob ETA	Inc Type	Req Number	Res GACC Org Unit Code	Res Prov Org Unit Code	(Current Cognos Date\Time) - Mob ETD	Demob ETD	Lat Decimal	Long Decimal
CREW - T1 - Prineville IHC (OR-COC)	Crew, Type 1	OR	AK-TAD-000485	Jul 11, 2019	Fire - Wildfire	C-1	OR-NWC	OR-OCF	3 days		65.624166	-150.033054
CREW - T2IA - NJ-NJS#1 (NJ-NJSC)	Crew, Type 2 IA	NJ	AK-TAD-000485	Jul 13, 2019	Fire - Wildfire	C-2	WI-EACC	NJ-NJS	1 day		65.624166	-150.033054
MODULE - WILDLAND FIRE - T1 - USFS	Module,	MT	AK-	Jul	Fire -	O-6	MT-NRC	MT-HLF	0 days		65.624166	-150.033054


CURRENTLY ASSIGNED TYPE 1, 2, 2IA CREWS AND MODULES IN ALASKA

▼ Req Status: Ferry, Filled, Pending, Tentative Release AND Inc Type: Fire - Wildfire AND Inc GACC Org Name: Alaska Interagency Coordination Center AND Filled Catalog Item Name: Crew, Type 1, Crew, Type 2, Crew, Type 2 IA, Module, Faller, Module, Fuel...


↕ Filled Catalog Item Name: Ascending order

Inc Name: GROUSE CREEK												
Assignment Name	Filled Catalog Item Name 	Res Prov State	Inc Number	Mob ETA	Inc Type	Req Number	Res GACC Org Unit Code	Res Prov Org Unit Code	(Current Cognos Date\Time) - Mob ETD	Demob ETD	Lat Decimal	Long Decimal
- Lewis & Clark NF (MT-GDC)	Wildland Fire, Type 1		TAD-000485	14, 2019	Wildfire							

3

Inc Name: HADWEENZIC RIVER												
Assignment Name	Filled Catalog Item Name 	Res Prov State	Inc Number	Mob ETA	Inc Type	Req Number	Res GACC Org Unit Code	Res Prov Org Unit Code	(Current Cognos Date\Time) - Mob ETD	Demob ETD	Lat Decimal	Long Decimal
CREW - T1 - Mad River IHC (CA-FICC)	Crew, Type 1	CA	AK-UYD-000337	Jul 9, 2019	Fire - Wildfire	C-3	CA-ONCC	CA-SRF	5 days		66.607777	-146.554444
MODULE - WILDLAND FIRE - RM - BLACK HILLS - T1 (SD-GPC)	Module, Wildland Fire, Type 1	SD	AK-UYD-000337	Jul 13, 2019	Fire - Wildfire	O-6	CO-RMC	SD-WCP	0 days		66.607777	-146.554444

2

Inc Name: HESS CREEK												
Assignment Name	Filled Catalog Item Name 	Res Prov State	Inc Number	Mob ETA	Inc Type	Req Number	Res GACC Org Unit Code	Res Prov Org Unit Code	(Current Cognos Date\Time) - Mob ETD	Demob ETD	Lat Decimal	Long Decimal
MODULE - WILDLAND FIRE - NO - GRASS LAKE (CA-YICC)	Module, Wildland Fire, Type 2	CA	AK-UYD-000324	Jul 13, 2019	Fire - Wildfire	O-18	CA-ONCC	CA-KNF	1 day		65.699166	-148.359166
MODULE - WILDLAND FIRE - SW SAGUARO NP (AZ-TDC)	Module, Wildland Fire, Type 2	AZ	AK-UYD-000324	Jun 29, 2019	Fire - Wildfire	O-5	NM-SWC	AZ-SAP	15 days		65.699166	-148.359166

CURRENTLY ASSIGNED TYPE 1, 2, 2IA CREWS AND MODULES IN ALASKA

▼ Req Status: Ferry, Filled, Pending, Tentative Release AND Inc Type: Fire - Wildfire AND Inc GACC Org Name: Alaska Interagency Coordination Center AND Filled Catalog Item Name: Crew, Type 1, Crew, Type 2, Crew, Type 2 IA, Module, Faller, Module, Fuel...

↕ Filled Catalog Item Name: Ascending order

Inc Name: HESS CREEK												
Assignment Name	Filled Catalog Item Name ↕	Res Prov State	Inc Number	Mob ETA	Inc Type	Req Number	Res GACC Org Unit Code	Res Prov Org Unit Code	(Current Cognos Date\Time) - Mob ETD	Demob ETD	Lat Decimal	Long Decimal
MODULE - WILDLAND FIRE - T2 - GALICE (OR-RVC)	Module, Wildland Fire, Type 2	OR	AK-UYD-000324	Jul 1, 2019	Fire - Wildfire	O-6	OR-NWC	OR-RSF	13 days		65.699166	-148.359166

3

Inc Name: HIDDEN CREEK												
Assignment Name	Filled Catalog Item Name ↕	Res Prov State	Inc Number	Mob ETA	Inc Type	Req Number	Res GACC Org Unit Code	Res Prov Org Unit Code	(Current Cognos Date\Time) - Mob ETD	Demob ETD	Lat Decimal	Long Decimal
CREW - T1 - INYO IHC (CA-OVCC)	Crew, Type 1	CA	AK-SWS-904464		Fire - Wildfire	C-1	CA-OSCC	CA-INF			63.226666	-154.873888
CREW - T2 - IDS#2 Agency Crew (ID-CDC)	Crew, Type 2	ID	AK-SWS-904464	Jul 11, 2019	Fire - Wildfire	C-7	MT-NRC	ID-CDS	3 days		63.226666	-154.873888

2

Inc Name: KLUTINA RIVER												
Assignment Name	Filled Catalog Item Name ↕	Res Prov State	Inc Number	Mob ETA	Inc Type	Req Number	Res GACC Org Unit Code	Res Prov Org Unit Code	(Current Cognos Date\Time) - Mob ETD	Demob ETD	Lat Decimal	Long Decimal
CREW - T1 - Bitterroot IHC (MT-BRC)	Crew, Type 1	MT	AK-CRS-914461	Jul 11, 2019	Fire - Wildfire	C-2	MT-NRC	MT-BRF	3 days		61.814444	-145.550555
CREW - T1 - Breckenridge IHC (CA-CCCC)	Crew, Type 1	CA	AK-CRS-914461	Jul 13, 2019	Fire - Wildfire	C-4	CA-OSCC	CA-SQF	1 day		61.814444	-145.550555
CREW - T2IA - GANNETT	Crew, Type 2 IA	AK	AK-	Jul 11,	Fire -	C-5	AK-ACC	AK-MSS	3 days		61.814444	-145.550555

CURRENTLY ASSIGNED TYPE 1, 2, 2IA CREWS AND MODULES IN ALASKA

▼ Req Status: Ferry, Filled, Pending, Tentative Release AND Inc Type: Fire - Wildfire AND Inc GACC Org Name: Alaska Interagency Coordination Center AND Filled Catalog Item Name: Crew, Type 1, Crew, Type 2, Crew, Type 2 IA, Module, Faller, Module, Fuel...

↕ Filled Catalog Item Name: Ascending order

Inc Name: KLUTINA RIVER												
Assignment Name	Filled Catalog Item Name ▲	Res Prov State	Inc Number	Mob ETA	Inc Type	Req Number	Res GACC Org Unit Code	Res Prov Org Unit Code	(Current Cognos Date \ Time) - Mob ETD	Demob ETD	Lat Decimal	Long Decimal
GLACIER (AK-MSSC)			CRS-914461	2019	Wildfire							
CREW - T2IA - Lewis & Clark Regulars (MT-GDC)	Crew, Type 2 IA	MT	AK-CRS-914461	Jul 11, 2019	Fire - Wildfire	C-3	MT-NRC	MT-HLF	3 days		61.814444	-145.550555

4

Inc Name: KOBE												
Assignment Name	Filled Catalog Item Name ▲	Res Prov State	Inc Number	Mob ETA	Inc Type	Req Number	Res GACC Org Unit Code	Res Prov Org Unit Code	(Current Cognos Date \ Time) - Mob ETD	Demob ETD	Lat Decimal	Long Decimal
CREW - T1 - AMERICAN RIVER IHC (CA-TNF) (CA-GVCC)	Crew, Type 1	CA	AK-FAS-911508	Jul 14, 2019	Fire - Wildfire	C-2	CA-ONCC	CA-TNF	0 days		64.227777	-149.36861
CREW - T1 - MENDOCINO IHC (CA-MNFC)	Crew, Type 1	CA	AK-FAS-911508	Jul 12, 2019	Fire - Wildfire	C-9	CA-ONCC	CA-MNF	2 days		64.227777	-149.36861
CREW - T2 - 17005 - Patrick Environmental Inc (OR-COC)	Crew, Type 2	OR	AK-FAS-911508	Jul 12, 2019	Fire - Wildfire	C-7	OR-NWC	OR-ORS	2 days		64.227777	-149.36861
CREW - T2 - NW - Central Oregon #01 (OR-COC)	Crew, Type 2	OR	AK-FAS-911508		Fire - Wildfire	C-8	OR-NWC	OR-DEF			64.227777	-149.36861
CREW - T2IA - ELK MT (CA-MNFC)	Crew, Type 2 IA	CA	AK-FAS-911508	Jul 12, 2019	Fire - Wildfire	C-10	CA-ONCC	CA-MNF	2 days		64.227777	-149.36861
CREW - T2IA - MOCC Interagency Crew #2 (MO-MOC)	Crew, Type 2 IA	MO	AK-FAS-911508	Jul 13,	Fire - Wildfire	C-5	WI-EACC	MO-MOC	1 day		64.227777	-149.36861

CURRENTLY ASSIGNED TYPE 1, 2, 2IA CREWS AND MODULES IN ALASKA

▼ Req Status: Ferry, Filled, Pending, Tentative Release AND Inc Type: Fire - Wildfire AND Inc GACC Org Name: Alaska Interagency Coordination Center AND Filled Catalog Item Name: Crew, Type 1, Crew, Type 2, Crew, Type 2 IA, Module, Faller, Module, Fuel...

↕ Filled Catalog Item Name: Ascending order

Inc Name: KOBE												
Assignment Name	Filled Catalog Item Name ▲	Res Prov State	Inc Number	Mob ETA	Inc Type	Req Number	Res GACC Org Unit Code	Res Prov Org Unit Code	(Current Cognos Date\Time) - Mob ETD	Demob ETD	Lat Decimal	Long Decimal
				2019								
CREW - T2IA - WHITE MOUNTAIN (AK-FASC)	Crew, Type 2 IA	AK	AK-FAS-911508	Jul 12, 2019	Fire - Wildfire	C-4	AK-ACC	AK-FAS	2 days		64.227777	-149.36861

7

Inc Name: LLOYD MOUNTAIN												
Assignment Name	Filled Catalog Item Name ▲	Res Prov State	Inc Number	Mob ETA	Inc Type	Req Number	Res GACC Org Unit Code	Res Prov Org Unit Code	(Current Cognos Date\Time) - Mob ETD	Demob ETD	Lat Decimal	Long Decimal
CREW - T1 - Eldorado IHC (CA-CICC)	Crew, Type 1	CA	AK-TAD-000361	Jul 9, 2019	Fire - Wildfire	C-2	CA-ONCC	CA-ENF	5 days		64.651666	-151.484721

1

Inc Name: MALASPINA												
Assignment Name	Filled Catalog Item Name ▲	Res Prov State	Inc Number	Mob ETA	Inc Type	Req Number	Res GACC Org Unit Code	Res Prov Org Unit Code	(Current Cognos Date\Time) - Mob ETD	Demob ETD	Lat Decimal	Long Decimal
CREW - T2 - Kobuk Valley (AK-GADC)	Crew, Type 2	AK	AK-MSS-901451	Jul 10, 2019	Fire - Wildfire	C-6	AK-ACC	AK-GAD	4 days		62.147777	-149.928888
CREW - T2IA - DNR PUGET SOUND (WA-WAC)	Crew, Type 2 IA	WA	AK-MSS-901451	Jul 10, 2019	Fire - Wildfire	C-3	OR-NWC	WA-WAS	4 days		62.147777	-149.928888

2

Inc Name: MAUNELUK RIVER												
--------------------------	--	--	--	--	--	--	--	--	--	--	--	--

CURRENTLY ASSIGNED TYPE 1, 2, 2IA CREWS AND MODULES IN ALASKA

▼ Req Status: Ferry, Filled, Pending, Tentative Release AND Inc Type: Fire - Wildfire AND Inc GACC Org Name: Alaska Interagency Coordination Center AND Filled Catalog Item Name: Crew, Type 1, Crew, Type 2, Crew, Type 2 IA, Module, Faller, Module, Fuel...

↕ Filled Catalog Item Name: Ascending order

Inc Name: MAUNELUK RIVER												
Assignment Name	Filled Catalog Item Name	Res Prov State	Inc Number	Mob ETA	Inc Type	Req Number	Res GACC Org Unit Code	Res Prov Org Unit Code	(Current Cognos Date\Time) - Mob ETD	Demob ETD	Lat Decimal	Long Decimal
CREW - T1 - Midnight Sun IHC (AK-ACC)	Crew, Type 1	AK	AK-GAD-000535		Fire - Wildfire	C-1	AK-ACC	AK-AKD			66.901666	-156.355833

1

Inc Name: MCCALLY CREEK												
Assignment Name	Filled Catalog Item Name	Res Prov State	Inc Number	Mob ETA	Inc Type	Req Number	Res GACC Org Unit Code	Res Prov Org Unit Code	(Current Cognos Date\Time) - Mob ETD	Demob ETD	Lat Decimal	Long Decimal
CREW - T2 - UPPER KALSKAG (AK-MSSC)	Crew, Type 2	AK	AK-SWS-904487	Jul 11, 2019	Fire - Wildfire	C-3	AK-ACC	AK-SWS	3 days		61.754166	-157.369443

1

Inc Name: MONTANA CREEK												
Assignment Name	Filled Catalog Item Name	Res Prov State	Inc Number	Mob ETA	Inc Type	Req Number	Res GACC Org Unit Code	Res Prov Org Unit Code	(Current Cognos Date\Time) - Mob ETD	Demob ETD	Lat Decimal	Long Decimal
CREW - T2 - UAF Nanooks Fire Crew (AK-LCSC)	Crew, Type 2	AK	AK-MSS-901429	Jul 4, 2019	Fire - Wildfire	C-4	AK-ACC	AK-DFS	10 days		62.122499	-149.986666
CREW - T2IA - DNR RAINIER (WA-WAC)	Crew, Type 2 IA	WA	AK-MSS-901429	Jul 6, 2019	Fire - Wildfire	C-1	OR-NWC	WA-WAC	8 days		62.122499	-149.986666

2

Inc Name: NINETYEIGHT CREEK											
-----------------------------	--	--	--	--	--	--	--	--	--	--	--

CURRENTLY ASSIGNED TYPE 1, 2, 2IA CREWS AND MODULES IN ALASKA

▼ Req Status: Ferry, Filled, Pending, Tentative Release AND Inc Type: Fire - Wildfire AND Inc GACC Org Name: Alaska Interagency Coordination Center AND Filled Catalog Item Name: Crew, Type 1, Crew, Type 2, Crew, Type 2 IA, Module, Faller, Module, Fuel...

↕ Filled Catalog Item Name: Ascending order

Inc Name: NINETYEIGHT CREEK

Assignment Name	Filled Catalog Item Name ↕	Res Prov State	Inc Number	Mob ETA	Inc Type	Req Number	Res GACC Org Unit Code	Res Prov Org Unit Code	(Current Cognos Date\Time) - Mob ETD	Demob ETD	Lat Decimal	Long Decimal
CREW - T2IA - LASSEN CREW 9 (CA-SIFC)	Crew, Type 2 IA	CA	AK-MID-000391	Jul 1, 2019	Fire - Wildfire	C-3	CA-ONCC	CA-LNF	13 days		64.595833	-146.204722

1

Inc Name: RAINBOW 2

Assignment Name	Filled Catalog Item Name ↕	Res Prov State	Inc Number	Mob ETA	Inc Type	Req Number	Res GACC Org Unit Code	Res Prov Org Unit Code	(Current Cognos Date\Time) - Mob ETD	Demob ETD	Lat Decimal	Long Decimal
MODULE - WILDLAND FIRE - GB - KINGS PEAK - T1 (UT-UBC)	Module, Wildland Fire, Type 1	UT	AK-DAS-912409	Jul 8, 2019	Fire - Wildfire	O-1	UT-GBC	UT-ASF	7 days		64.144999	-146.28111

1

Inc Name: SHOVEL CREEK

Assignment Name	Filled Catalog Item Name ↕	Res Prov State	Inc Number	Mob ETA	Inc Type	Req Number	Res GACC Org Unit Code	Res Prov Org Unit Code	(Current Cognos Date\Time) - Mob ETD	Demob ETD	Lat Decimal	Long Decimal
CREW - T1 - Entiat IHC (WA-CWC)	Crew, Type 1	WA	AK-FAS-911319	Jul 7, 2019	Fire - Wildfire	C-5017	OR-NWC	WA-OWF	7 days		64.986666	-148.415277
CREW - T1 - Rogue River IHC (OR-RVC)	Crew, Type 1	OR	AK-FAS-911319	Jul 7, 2019	Fire - Wildfire	C-5018	OR-NWC	OR-RSF	7 days		64.986666	-148.415277
CREW - T1 - Salmon River IHC - Crew 4 (CA-YICC)	Crew, Type 1	CA	AK-FAS-911319	Jul 1, 2019	Fire - Wildfire	C-5011	CA-ONCC	CA-KNF	13 days		64.986666	-148.415277
CREW - T1 - WARM SPRINGS IHC	Crew, Type 1	OR	AK-	Jul 7,	Fire -	C-5021	OR-NWC	OR-WSA	7 days		64.986666	-148.415277

CURRENTLY ASSIGNED TYPE 1, 2, 2IA CREWS AND MODULES IN ALASKA

▼ Req Status: Ferry, Filled, Pending, Tentative Release AND Inc Type: Fire - Wildfire AND Inc GACC Org Name: Alaska Interagency Coordination Center AND Filled Catalog Item Name: Crew, Type 1, Crew, Type 2, Crew, Type 2 IA, Module, Faller, Module, Fuel...

↕ Filled Catalog Item Name: Ascending order

Inc Name: SHOVEL CREEK												
Assignment Name	Filled Catalog Item Name	Res Prov State	Inc Number	Mob ETA	Inc Type	Req Number	Res GACC Org Unit Code	Res Prov Org Unit Code	(Current Cognos Date\Time) - Mob ETD	Demob ETD	Lat Decimal	Long Decimal
(OR-WSC)			FAS-911319	2019	Wildfire							
CREW - T2 - 17001 - Patrick Environmental Inc (WA-CWC)	Crew, Type 2	OR	AK-FAS-911319	Jul 3, 2019	Fire - Wildfire	C-5013	OR-NWC	OR-ORS	11 days		64.986666	-148.415277
CREW - T2 - 17003 - Patrick Environmental Inc (OR-COC)	Crew, Type 2	OR	AK-FAS-911319	Jul 3, 2019	Fire - Wildfire	C-5014	OR-NWC	OR-ORS	11 days		64.986666	-148.415277
CREW - T2 - 17004 - Patrick Environmental Inc (OR-COC)	Crew, Type 2	OR	AK-FAS-911319	Jul 3, 2019	Fire - Wildfire	C-5015	OR-NWC	OR-ORS	11 days		64.986666	-148.415277
CREW - T2 - Fairbanks 1 (AK-FASC)	Crew, Type 2	AK	AK-FAS-911319	Jul 8, 2019	Fire - Wildfire	C-5023	AK-ACC	AK-FAS	6 days		64.986666	-148.415277
CREW - T2 - SOUTHWEST #1 (AK-MSSC)	Crew, Type 2	AK	AK-FAS-911319	Jun 25, 2019	Fire - Wildfire	C-11	AK-ACC	AK-SWS	19 days		64.986666	-148.415277
CREW - T2IA - NW - COLVILLE NF - MOB 1 (WA-NEC)	Crew, Type 2 IA	WA	AK-FAS-911319	Jul 7, 2019	Fire - Wildfire	C-5020	OR-NWC	WA-COF	7 days		64.986666	-148.415277
CREW - T2IA - SRV #14 (OR-VAC)	Crew, Type 2 IA	OR	AK-FAS-911319	Jul 7, 2019	Fire - Wildfire	C-5019	OR-NWC	OR-VAD	7 days		64.986666	-148.415277

11

Inc Name: SWAN LAKE												
Assignment Name	Filled Catalog Item Name	Res Prov State	Inc Number	Mob ETA	Inc Type	Req Number	Res GACC Org Unit Code	Res Prov Org Unit Code	(Current Cognos Date\Time) - Mob ETD	Demob ETD	Lat Decimal	Long Decimal
CREW - T1 - FLATHEAD IHC (MT-FDC)	Crew, Type 1	MT	AK-KKS-903181	Jul 11,	Fire - Wildfire	C-24	MT-NRC	MT-FNF	3 days		60.630554	-150.437777

CURRENTLY ASSIGNED TYPE 1, 2, 2IA CREWS AND MODULES IN ALASKA

🚩 Req Status: Ferry, Filled, Pending, Tentative Release AND Inc Type: Fire - Wildfire AND Inc GACC Org Name: Alaska Interagency Coordination Center AND Filled Catalog Item Name: Crew, Type 1, Crew, Type 2, Crew, Type 2 IA, Module, Faller, Module, Fuel...

↕ Filled Catalog Item Name: Ascending order

Inc Name: SWAN LAKE												
Assignment Name	Filled Catalog Item Name	Res Prov State	Inc Number	Mob ETA	Inc Type	Req Number	Res GACC Org Unit Code	Res Prov Org Unit Code	(Current Cognos Date\ Time) - Mob ETD	Demob ETD	Lat Decimal	Long Decimal
				2019								
CREW - T2 - YUKON (AK-KIDC)	Crew, Type 2	AK	AK-KKS-903181	Jun 16, 2019	Fire - Wildfire	C-4	AK-ACC	AK-KKS	28 days		60.630554	-150.437777
CREW - T1 - Lolo IHC (MT-MDC)	Crew, Type 2 IA	MT	AK-KKS-903181	Jul 4, 2019	Fire - Wildfire	C-23	MT-NRC	MT-LNF	10 days		60.630554	-150.437777
CREW - T1 - VISTA GRANDE IHC (CA-SBCC)	Crew, Type 2 IA	CA	AK-KKS-903181	Jul 13, 2019	Fire - Wildfire	C-31	CA-OSCC	CA-BDF	1 day		60.630554	-150.437777
CREW - T2IA - Bitterroot Regulars - Mob #1 (MT-BRC)	Crew, Type 2 IA	MT	AK-KKS-903181	Jul 4, 2019	Fire - Wildfire	C-19	MT-NRC	MT-BRF	10 days		60.630554	-150.437777
CREW - T2IA - DILLON INTERAGENCY - CREW #1 - Mob #1 (MT-DDC)	Crew, Type 2 IA	MT	AK-KKS-903181	Jul 4, 2019	Fire - Wildfire	C-20	MT-NRC	MT-BDF	10 days		60.630554	-150.437777
CREW - T2IA - FLATHEAD INTERAGENCY CREW #1 (MT-KIC)	Crew, Type 2 IA	MT	AK-KKS-903181	Jul 4, 2019	Fire - Wildfire	C-22	MT-NRC	MT-FNF	10 days		60.630554	-150.437777
CREW - T2IA - Grangeville Interagency Crew #1 (ID-GVC)	Crew, Type 2 IA	ID	AK-KKS-903181	Jul 11, 2019	Fire - Wildfire	C-28	MT-NRC	ID-NCF	3 days		60.630554	-150.437777
CREW - T2IA - Helena Interagency Crew (MT-HDC)	Crew, Type 2 IA	MT	AK-KKS-903181	Jul 4, 2019	Fire - Wildfire	C-21	MT-NRC	MT-HLF	10 days		60.630554	-150.437777
CREW - T2IA - KOOTENAI #1 - Mob1 (MT-KDC)	Crew, Type 2 IA	MT	AK-KKS-903181	Jul 11, 2019	Fire - Wildfire	C-26	MT-NRC	MT-KNF	3 days		60.630554	-150.437777
MODULE - WILDLAND FIRE - GB - FLAMING GORGE - T1 (UT-UBC)	Module, Wildland Fire,	UT	AK-KKS-903181	Jun 26,	Fire - Wildfire	O-154	UT-GBC	UT-ASF	19 days		60.630554	-150.437777

CURRENTLY ASSIGNED TYPE 1, 2, 2IA CREWS AND MODULES IN ALASKA

📌 Req Status: Ferry, Filled, Pending, Tentative Release AND Inc Type: Fire - Wildfire AND Inc GACC Org Name: Alaska Interagency Coordination Center AND Filled Catalog Item Name: Crew, Type 1, Crew, Type 2, Crew, Type 2 IA, Module, Faller, Module, Fuel...

↕ Filled Catalog Item Name: Ascending order

Inc Name: SWAN LAKE												
Assignment Name	Filled Catalog Item Name ↕	Res Prov State	Inc Number	Mob ETA	Inc Type	Req Number	Res GACC Org Unit Code	Res Prov Org Unit Code	(Current Cognos Date\Time) - Mob ETD	Demob ETD	Lat Decimal	Long Decimal
	Type 1			2019								
MODULE - WILDLAND FIRE T2 - COFMS Snow Creek WFM (OR-COC)	Module, Wildland Fire, Type 2	OR	AK-KKS-903181	Jul 7, 2019	Fire - Wildfire	O-253	OR-NWC	OR-DEF	7 days		60.630554	-150.437777

12

Inc Name: TANANA RIVER												
Assignment Name	Filled Catalog Item Name ↕	Res Prov State	Inc Number	Mob ETA	Inc Type	Req Number	Res GACC Org Unit Code	Res Prov Org Unit Code	(Current Cognos Date\Time) - Mob ETD	Demob ETD	Lat Decimal	Long Decimal
CREW - T2IA - Klamath Crew 14 (CA-YICC)	Crew, Type 2 IA	CA	AK-FAS-911459	Jul 10, 2019	Fire - Wildfire	C-1	CA-ONCC	CA-KNF	4 days		64.867777	-149.748055


1


Inc Name: TONY SLOUGH												
Assignment Name	Filled Catalog Item Name ↕	Res Prov State	Inc Number	Mob ETA	Inc Type	Req Number	Res GACC Org Unit Code	Res Prov Org Unit Code	(Current Cognos Date\Time) - Mob ETD	Demob ETD	Lat Decimal	Long Decimal
CREW - T1 - IDAHO PANHANDLE IHC (ID-CDC)	Crew, Type 1	ID	AK-UYD-000493		Fire - Wildfire	C-1	MT-NRC	ID-IPF			66.440833	-147.178332
CREW - T2IA - Eastern MT Interagency Crew 2 (MT-LEC)	Crew, Type 2 IA	MT	AK-UYD-000493		Fire - Wildfire	C-2	MT-NRC	MT-NCD			66.440833	-147.178332

2

CURRENTLY ASSIGNED TYPE 1, 2, 2IA CREWS AND MODULES IN ALASKA

 Req Status: Ferry, Filled, Pending, Tentative Release AND Inc Type: Fire - Wildfire AND Inc GACC Org Name: Alaska Interagency Coordination Center AND Filled Catalog Item Name: Crew, Type 1, Crew, Type 2, Crew, Type 2 IA, Module, Faller, Module, Fuel...

 Filled Catalog Item Name: Ascending order

Inc Name: WOLF LAKE												
Assignment Name	Filled Catalog Item Name 	Res Prov State	Inc Number	Mob ETA	Inc Type	Req Number	Res GACC Org Unit Code	Res Prov Org Unit Code	(Current Cognos Date\Time) - Mob ETD	Demob ETD	Lat Decimal	Long Decimal
CREW -T2IA - ODF (AK-ACC)	Crew, Type 2 IA	AK	AK-TAS-913483	Jul 13, 2019	Fire - Wildfire	C-1	AK-ACC	AK-DFS	1 day		63.462777	-143.170554
MODULE - SUPPRESSION - Teakan Hand Crew (ID-GVC)	Module, Suppression	ID	AK-TAS-913483	Jul 13, 2019	Fire - Wildfire	O-16	MT-NRC	ID-PDS	1 day		63.462777	-143.170554
2												
74												

Alaska Interagency Coordination Center
Situation Report
Monday - 07/15/2019

Wildland Fires	New	Out	Active	Merged	YTD Fires	YTD Acres
Alaska Fire Service (AFS)	8	0	92	1	178	987,283.1
GAD (Galena Zone)	4	0	36	1	65	113,081.8
MID (Military)	0	0	6	0	43	49,227.4
TAD (Tanana Zone)	2	0	21	0	28	205,913.8
UYD (Upper Yukon Zone)	2	0	29	0	42	619,060.1
State of Alaska (DOF)	3	1	98	3	289	655,098.2
CRS (Copper River)	0	0	3	0	13	270.0
DAS (Delta)	0	0	3	0	14	11,950.8
FAS (Fairbanks)	2	0	13	0	37	54,573.9
KKS (Kenai)	0	1	7	0	50	100,997.5
MSS (AnchorageMatSu Area)	0	0	6	0	63	528.0
SWS (Southwest)	1	0	62	3	97	443,084.5
TAS (Tok)	0	0	4	0	15	43,693.5
Forest Service (USFS)	0	0	4	0	23	9.6
CGF (Chugach)	0	0	1	0	4	0.8
TNF (Tongass)	0	0	3	0	19	8.8
Statewide Totals	11	1	194	4	490	1,642,390.9

Active Wildfires:

Protection Summary:	CRI	FUL	MOD	LIM	NoEntry	TOTAL
AFS Protection:	2	11	15	65	0	93
DOF Protection:	10	28	11	50	0	99
USFS Protection:	1	2	1	0	0	4
Protection Totals:	13	41	27	115	0	196

Active Fires Status Summary

	Staffed		Unstaffed	
	Contained (S/C)	Uncontained (S/U)	Contained (U/C)	Uncontained (U/U)
AFS Protection:	0	15	6	71
DOF Protection:	0	18	14	66
USFS Protection:	0	0	3	0
Status Totals:	0	33	23	137

Active Fires Acreage Summary

	Acres	Acreage Change
11 New	931.9	
28 Staffed	569,038.5	3,476.0
155 Monitor	979,014.3	187,908.2
1 Out	0.2	0.0
2 Prescribed	13,615.0	2,759.0
197 Fires	Total Acres: 1,562,599.9	

Prescribed Fires

	YTD Fires	YTD Acres	New	Active	Out Yesterday
Military	2	15,165.0	0	1	0
State of Alaska	1	4.0	0	1	0
Fuels Management Totals:	3	15,169.0	0	2	0

Cause Summary For All Fires (Includes Merged Fires But Not Prescribed Fires)

No Cause Entered:	1	0.1 Acres
Unknown:	1	506.0 Acres
Human:	212	36,666.2 Acres
Lightning:	269	1,602,301.5 Acres
Undetermined:	8	2,917.2 Acres
Total:	491	1,642,391.0 Acres

Daily Report From: 07/14

15.0 Acreage On 07/14

MFB8 Lat: **66 42.9967** Status: **U/U** Acres: **15.0** Option: **Limited**
 Lon: **155 26.9950** Start Date: **07/14** Area: **GAD**
 Owner: **NPS** Unit: **AKGAP-Gates of the Arctic National Preserve**
564 Name: **Lockwood Hills** Cause: **Lightning**

No information received.

Daily Report From: 07/14

3.0 Acreage On 07/14

MFB6 Lat: **69 28.0000** Status: **U/U** Acres: **3.0** Option: **Limited**
 Lon: **152 01.9850** Start Date: **07/14** Area: **GAD**
 Owner: **BLM** Unit: **AKARD-National Petroleum Reserve - Alaska**
563 Name: **Umiat** Cause: **Lightning**

This fire was seen as a black spot, 3 acres.

Daily Report From: 07/14

0.3 Acreage On 07/14

MFA9 Lat: **64 45.9300** Status: **S/U** Acres: **0.3** Option: **Full**
911562 Lon: **148 45.4000** Personnel: **28** Start Date: **07/14** Area: **FAS**
PNMFA9 Owner: **State** Unit: **AKAKS-Alaska-Other**
562 Name: **Goldstream Creek** Cause: **Undetermined**

9VS reported 1/2 acre fire burning in black spruce and putting up a lot of smoke. Fire was reported at 1/2 acre rank 1-2 with individual tree torching in black spruce, creeping, smoldering and 100% active perimeter. H120SH ,5035E, J-17 and T-160 responded and began suppression operations. Jumpers deployed to begin cutting a helispot, H120SH and H223 HT shuttled the MOCC #2 crew in from Nenana Airport reassigned from fire 508. The crew began working saw line on the left flank and smokejumpers worked the right flank. Plan to finish line around fire with pump sight off Golstream Creek and get a hose lay around the perimeter.

Daily Report From: 07/14

0.1 Acreage On 07/14

MFA7 Lat: **68 55.2000** Status: **U/U** Acres: **0.1** Option: **Limited**
 Lon: **154 24.4733** Start Date: **07/14** Area: **TAD**
 Owner: **State** Unit: **AKAKS-Alaska-Other**
561 Name: **Aupuk Creek** Cause: **Lightning**

Fire found from VIIRs satellite, plots in Limited.

Daily Report From: 07/14

300.0 Acreage On 07/14

MFA5 Lat: **65 23.2100** Status: **U/U** Acres: **300.0** Option: **Limited**
 Lon: **158 03.7917** Start Date: **07/14** Area: **GAD**
 Owner: **BLM** Unit: **AKADD-Anchorage Field Office**
560 Name: **Pitka River** Cause: **Lightning**

At 1815 zone detection aircraft N-864SF discovered the fire located approximately 46 nautical miles SW of Huslia. The fire was approximately 300 acres in size, running and torching with 3-5 flame lengths moving to the N/NW . Burning in black spruce, white spruce and hardwood mix and located in a Limited suppression management area. No values at risk, but fire has a lot of potential for large growth due to heavy continuous fuels.

Daily Report From: 07/14

0.3 Acreage On 07/14

MFA6 Lat: **67 13.0167** Status: **S/U** Acres: **0.3** Option: **Limited**
 Lon: **150 01.9617** Personnel: **4** Start Date: **07/14** Area: **UYD**
 Owner: **BLM** Unit: **AKCYD-Central Yukon Field Office**
559 Name: **Slate Creek** Cause: **Lightning**

Fire was reported to be smoldering in black spruce fuels. Due to the continuous black spruce and spread potential towards Coldfoot, 8 smokejumpers deployed to Fire 558 and 559 to provide suppression efforts while precipitation moderated fire behavior.

Daily Report From: 07/14

3.0 Acreage On 07/14

ME97 Lat: **67 13.1700** Status: S/U Acres: **3.0** Option: **Limited**
 Lon: **150 01.8933** Personnel: **4** Start Date: **07/14** Area: **UYD**
 Owner: **BLM** Unit: **AKCYD-Central Yukon Field Office**
558 Name: **Myrtle Creek** Cause: **Lightning**

Fire was reported to be smoldering in black spruce fuels. Due to the continuous black spruce and spread potential towards Coldfoot, 8 smokejumpers deployed to Fire 558 and 559 to provide suppression efforts while precipitation moderated fire behavior.

Daily Report From: 07/14

5.0 Acreage On 07/14

ME9H Lat: **63 15.3000** Status: U/U Acres: **5.0** Option: **Limited**
 Lon: **158 37.4150** Personnel: **4** Start Date: **07/14** Area: **GAD**
 Owner: **USFWS** Unit: **AKINR-Innokko National Wildlife Refuge**
556 Name: **Innokko River 2** Cause: **Lightning**

At 1510 zone detection aircraft N864SF discovered the fire located 56 miles north of Anvik. Fire was approximately 5 acres in size, creeping, running, single tree torching in white spruce. Fire plotted in a Limited suppression management area.

Daily Report From: 07/14

5.0 Acreage On 07/14

ME85 Lat: **66 52.5933** Status: S/U Acres: **5.0** Option: **Full**
 Lon: **151 33.0850** Personnel: **8** Start Date: **07/14** Area: **TAD**
 Owner: **ANCSA** Unit: **AKVLN-Evansville, Incorporated**
555 Name: **South Base** Cause: **Lightning**

The fire was reported by agency aircraft working another fire in the area. The fire was initially reported to be 100% active, Rank 3 burning in black spruce and tundra. Precipitation over the fire moderated fire behavior. Eight smokejumpers deployed on the fire to provide full suppression efforts. Deployed pumps and hose working heat that is burning fairly deep. 5KA did bucket work and the fire received 1 load of retardant. A cell came over the incident providing enough moisture that it ended the need for air support.

Daily Report From: 07/14

0.2 Acreage On 07/14

ME8N Lat: **64 22.5920** Status: S/U Acres: **0.2** Option: **Full**
911554 Lon: **146 17.4080** Personnel: **4** Start Date: **07/14** Area: **FAS**
PNME8N Owner: **State** Unit: **AKAKS-Alaska-Other**
554 Name: **Banner Creek** Cause: **Lightning**

Fire is currently .25 acre burning in mixed conifer and black spruce. Resources have completed line construction around the perimeter and will staff overnight. Gusty winds are anticipated at the incident, but not of concern at this time.

Daily Report From: 07/14

600.0 Acreage On 07/14

ME8C Lat: **62 18.9000** Status: U/U Acres: **600.0** Option: **Limited**
904553 Lon: **158 13.3333** Start Date: **07/14** Area: **SWS**
 Owner: **BLM** Unit: **AKADD-Anchorage Field Office**
553 Name: **Iditarod River** Cause: **Lightning**

The fire was flown by N222ME and reported to be 100% active with running and group torching and spotting to 1000 feet observed. No values were identified in the area. The fire plotted in a Limited protection area.

Daily Report From: 07/14 **Chalkyitsik Complex** 0.1 Acreage On 07/14
MEB0 Lat: **66 32.7267** Status: S/U Acres: **0.1** Option: **Modified**
Lon: **143 03.5683** Start Date: **07/09** Area: **UYD**
Owner: **USFWS** Unit: **AKYFR-Yukon Flats National Wildlife Refuge**
466 Name: **Chalkyitsik Complex** Cause:

Crews in Chalkyitsik improved and reinforced the indirect dozer lines recently established to the south and west of the village in preparation for firing operations if they are required. The point protection measures within the village were finalized. Assessments on a potential indirect dozer line extending from Chalkyitsik to Ohtig Lake began which would protect the village from the Bearnose Hill fire to the south. 6 miles to the northeast of Chalkyitsik, crews also began work to tie natural barriers together with fire line in order to create an additional indirect line between Chalkyitsik and the Frozen Calf fire to the northeast. This indirect line will also protect several remote cabins and allotments in the Black River corridor. Point protection continued on 15 sites in the Black River corridor and at Herbert Village on the Porcupine River. Additionally, personnel began point protection at a site in the Little Black corridor. Complex Total - 267,773 acres.

Daily Report From: 07/12 **Part of Chalkyitsik Complex** No Acreage Change Since 07/11
MC57 Lat: **66 32.2933** Status: U/U Acres: **16,513.0** Option: **Limited**
Lon: **141 40.5967** Start Date: **07/02** Area: **UYD**
Owner: **BLM** Unit: **AKEID-Eastern Interior Field Office**
424 Name: **Tettjajik Creek** Cause: **Lightning**

Daily Report From: 07/14 **Part of Chalkyitsik Complex** 14,348.0 Acreage Change Since 07/13
MCS7 Lat: **66 29.3700** Status: U/U Acres: **74,085.0** Option: **Modified**
932407 Lon: **143 34.1750** Start Date: **06/29** Area: **UYD**
Owner: **ANCSA** Unit: **AKDYN-Doyon, Limited**
407 Name: **Bearnose Hill** Cause: **Lightning**

Acres updated.

Daily Report From: 07/14 **Part of Chalkyitsik Complex** 8,840.0 Acreage Change Since 07/13
MB2L Lat: **66 50.6483** Status: U/U Acres: **135,370.0** Option: **Limited**
Lon: **142 56.3050** Start Date: **06/24** Area: **UYD**
Owner: **USFWS** Unit: **AKARR-Arctic National Wildlife Refuge**
367 Name: **Frozen Calf** Cause: **Lightning**

Acreage updated.

Daily Report From: 07/14 **Part of Chalkyitsik Complex** 7,615.0 Acreage Change Since 07/13
MBZ6 Lat: **66 18.5917** Status: U/U Acres: **41,805.0** Option: **Limited**
931348 Lon: **144 03.1983** Start Date: **06/22** Area: **UYD**
Owner: **State** Unit: **AKAKS-Alaska-Other**
348 Name: **Tractor Trail 2** Cause: **Lightning**

Acreage updated.

Daily Report From: 07/14

No Acreage Change Since 07/13

ME64 Lat: **62 27.8700** Status: S/U Acres: **6.9** Option: **Full**
904551 Lon: **157 58.0600** Personnel: **12** Start Date: **07/13** Area: **SWS**
PNME64 Owner: **ANCSA** Unit: **AKDYN-Doyon, Limited**
551 Name: **Boulder Creek** Cause: **Lightning**

Five helitack personnel arrived on the fire today to assist smoke jumpers in mop up operations. The fire is 75% contained. Fire personnel worked on mop up with assistance from H-16930 and H-99675 who provided bucket work.

Daily Report From: 07/14

No Acreage Change Since 07/13

ME6T Lat: **65 39.9250** Status: S/U Acres: **106.0** Option: **Modified**
547 Lon: **155 54.5700** Personnel: **8** Start Date: **07/13** Area: **GAD**
Owner: **USFWS** Unit: **AKKUR-Koyukuk National Wildlife Refuge**
Name: **Nayuka River** Cause: **Lightning**

AT 1315 the IC requested two fire bosses due to hightened fire activity for one fuel cycle.

Daily Report From: 07/14

No Acreage Change Since 07/13

ME3M Lat: **66 54.1100** Status: S/U Acres: **1,000.0** Option: **Modified**
932535 Lon: **156 21.3550** Personnel: **28** Start Date: **07/12** Area: **GAD**
Owner: **ANCSA** Unit: **AKNAN-NANA Regional Corporation, Incorporated**
535 Name: **Mauneluk River** Cause: **Lightning**

The fire has become very active at the base of the hill and is spreading aggressively towards the Kobuk River. The perimeter is 50% active with group torching. Scoopers and A/A worked on the fire for several hours in the evening. The Type 1 crew arrived today and helicopters shuttled them into the fire from Dahl Creek.

Daily Report From: 07/14

No Acreage Change Since 07/13

ME3F Lat: **62 03.9000** Status: S/U Acres: **4,700.0** Option: **Modified**
904534 Lon: **158 19.0667** Personnel: **21** Start Date: **07/12** Area: **SWS**
PNME3F Owner: **State** Unit: **AKAKS-Alaska-Other**
534 Name: **Smith Creek** Cause: **Lightning**

The fire was under mostly overcast skies today with cooler temperatures. The winds shifted to the east this afternoon, causing an increase in fire behavior putting up a significant column with growth to the west. Growth was moderate on the east side of the fire. The fire remains 2.5 miles from the values. Fire personnel worked to put dozer line around the main structures and are setting up pumps and hoses.

Daily Report From: 07/14

-94.0 Acreage Change Since 07/13

MEZ2 Lat: **64 13.6780** Status: S/U Acres: **1,041.0** Option: **Full**
911508 Lon: **149 22.1260** Personnel: **155** Start Date: **07/11** Area: **FAS**
PNMEZ2 Owner: **Private** Unit: **AKPRI-Private**
508 Name: **Kobe** Cause: **Human**

Fire personnel were able to get a dozer line completely around the fire today and are now working on producing hose lay around that line. The fire was mainly smoldering with some internal intermittent torching, and Helicopter 120 was utilized as a bucket ship to work the interior heat. The MOCC # 2 crew was bumped off the fire and mobilized into a new start, fire 562. Plans for tomorrow are to continue producing hose lay, and while crews time out in the next few days, they will be rotated with other crews being demobed from nearby incidents.

Daily Report From: 07/14

390.0 Acreage Change Since 07/13

MEP9 Lat: **66 26.4650** Status: S/U Acres: **690.0** Option: **Full**
932493 Lon: **147 10.7050** Personnel: **9** Start Date: **07/11** Area: **UYD**
Owner: **ANCSA** Unit: **AKDYN-Doyon, Limited**
493 Name: **Tony Slough** Cause: **Lightning**

Fire behavior picked up since last operational period, the growth was observed at 1400 recon as picking up activity. Multiple heat detection spots observed on the northern and southern flanks.

Daily Report From: 07/14

No Acreage Change Since 07/13

MEL8 Lat: **61 45.2667** Status: S/U Acres: **2,164.0** Option: **Limited**
904487 Lon: **157 22.1833** Personnel: **26** Start Date: **07/10** Area: **SWS**
PNMEL8 Owner: **BLM** Unit: **AKADD-Anchorage Field Office**
487 Name: **McCally Creek** Cause: **Lightning**

Low overcast in the morning moderated fire behavior for most of the day, skies cleared and winds switched to the east in the late afternoon leading to substantial growth to the west. Throughout the day fire personnel continued to construct dozer line around Donlin mine facilities and plumb structures with sprinklers. The fire did not receive any precipitation yesterday.

Daily Report From: 07/14

No Acreage Change Since 07/13

MEL1 Lat: **65 37.4667** Status: S/U Acres: **2,000.0** Option: **Limited**
904487 Lon: **150 01.9983** Personnel: **85** Start Date: **07/10** Area: **TAD**
PNMEL1 Owner: **BLM** Unit: **AKCYD-Central Yukon Field Office**
485 Name: **Grouse Creek** Cause: **Lightning**

Extreme fire behavior. Fire growth in several directions but predominantly moving northeast. 3 separate columns were observed. Expecting acreage to double in the next 24hrs and to possibly double again within 48 hrs. Threatened in addition to Rampart are allotments and structures from NE to SW of the fire along and near the Yukon River. Indirect saw line complete around Rampart. Going to plumb tomorrow. Have the fire broken into 3 divisions A B Z. A = Rampart, Z = NE side of fire. Working on MAPs. Will continue needs assessment and draft evacuation plan.

Daily Report From: 07/14

No Acreage Change Since 07/13

MEK8 Lat: **63 27.7667** Status: S/U Acres: **83.0** Option: **Full**
913483 Lon: **143 10.2500** Personnel: **33** Start Date: **07/10** Area: **TAS**
PNMEK8 Owner: **ANCSA** Unit: **AKVLN-Tanacross, Incorporated**
483 Name: **Wolf Lake** Cause: **Undetermined**

Moved in boat crew along with a 6 wheeler, 3 squads on scene, making progress working towards 100 ft wet line should reach that goal by 7/20/19

Daily Report From: 07/14

78.0 Acreage Change Since 07/13

MD9R Lat: **63 13.6166** Status: S/U Acres: **378.0** Option: **Modified**
904464 Lon: **154 52.4333** Personnel: **62** Start Date: **07/09** Area: **SWS**
PNMD9R Owner: **State** Unit: **AKAKS-Alaska-Other**
464 Name: **Hidden Creek** Cause: **Undetermined**

The IC completed a recon of the fire today and found the fire was 75% active, with winds pushing the fire toward the river. Creeping, backing, smoldering, and isolated torching were observed.

Daily Report From: 07/14

No Acreage Change Since 07/13

MD8S Lat: **61 48.8833** Status: S/U Acres: **195.0** Option: **Full**
914461 Lon: **145 33.0334** Personnel: **96** Start Date: **07/08** Area: **CRS**
PNMD8S Owner: **ANCSA** Unit: **AKAHN-Ahtna, Incorporated**
461 Name: **Klutina River** Cause: **Human**

Minimal growth on incident today. Weather conditions have benefitted containment efforts. Extraction of one crew is anticipated for 7/15/19.

Daily Report From: 07/14

No Acreage Change Since 07/13

MD72 Lat: **64 52.0667** Status: S/U Acres: **3.6** Option: **Full**
911459 Lon: **149 44.9000** Personnel: **32** Start Date: **07/08** Area: **FAS**
PNMD72 Owner: **State** Unit: **AKAKS-Alaska-Other**
459 Name: **Tanana River** Cause: **Undetermined**

Today, the crew continued work on the interior hot spots and gridded the fire. The type 1 crew and one boat demobilized, and planning began for demobilization of the remaining personnel on Monday.

Daily Report From: 07/14

No Acreage Change Since 07/13

MD44 Lat: **62 08.8667** Status: S/U Acres: **85.0** Option: **Critical**
901451 Lon: **149 55.7333** Personnel: **48** Start Date: **07/07** Area: **MSS**
PNMD44 Owner: **Private** Unit: **AKPRI-Private**
451 Name: **Malaspina** Cause: **Undetermined**

Minimal fire behavior is present. Potential for fire behavior to spread has been moderated by cooler temperatures.

Daily Report From: 07/14

No Acreage Change Since 07/13

MC8B Lat: **62 07.3500** Status: S/U Acres: **367.0** Option: **Critical**
901429 Lon: **149 59.2167** Personnel: **136** Start Date: **07/03** Area: **MSS**
PNMC8B Owner: **Private** Unit: **AKPRI-Private**
429 Name: **Montana Creek** Cause: **Undetermined**

Minimal fire behavior is present. Potential for fire behavior to spread has been moderated by cooler temperatures.

Daily Report From: 07/14

No Acreage Change Since 07/13

MCT8 Lat: **64 08.7000** Status: S/U Acres: **11,919.0** Option: **Full**
912409 Lon: **146 16.8667** Personnel: **51** Start Date: **06/29** Area: **DAS**
PNMCT8 Owner: **State** Unit: **AKAKS-Alaska-Other**
409 Name: **Rainbow 2** Cause: **Lightning**

Squads were inserted on the NE flank of the fire and used Blackhawks 152 and 593 for water support. Personnel mopped the NE flank 300' in from the perimeter's edge. Isolated tree torching and flanking fire behavior were observed. Delta Helitack and Fire Bosses 202 and 212 worked the NW flank, suppressing spots and active fire edge. Boats were utilized to shuttle personnel and supplies where needed along the river corridor. A Type 2 IA crew from Montana has been mobilized and a Type 2 Crew from Washington will arrive during the next operational period.

Daily Report From: 07/14

No Acreage Change Since 07/13

MB8M Lat: **64 35.7567** Status: S/U Acres: **69.0** Option: **Limited**
932391 Lon: **146 12.2933** Personnel: **21** Start Date: **06/26** Area: **MID**
Owner: **DOD** Unit: **AKFWQ-Fort Wainwright, Yukon TA**
391 Name: **Ninetyeight Creek** Cause: **Lightning**

No information received.

Daily Report From: 07/14

No Acreage Change Since 07/13

MB79 Lat: **64 45.3467** Status: S/U Acres: **13,854.0** Option: **Limited**
932390 Lon: **146 27.7917** Personnel: **44** Start Date: **06/26** Area: **MID**
Owner: **DOD** Unit: **AKFWQ-Fort Wainwright, Yukon TA**
390 Name: **Beaver** Cause: **Lightning**

Minimal fire behavior with creeping smoldering isolated torching. Scattered heat along the eastern and northern flanks. Brigadier Road closure in effect.

Daily Report From: 07/14

1,294.0 Acreage Change Since 07/13

MB77 Lat: **63 30.0000** Status: S/U Acres: **45,000.0** Option: **Limited**
932389 Lon: **151 44.9700** Personnel: **5** Start Date: **06/26** Area: **TAD**
Owner: **NPS** Unit: **AKDEP-Denali National Park**
389 Name: **Foraker** Cause: **Lightning**

Minimal fire behavior. Previously active south end of fire received precipitation quieting down significantly. Short aerial recon showed only areas of smoldering with little smoke coming off of the fire. Storm cells prohibited flying over the northern portion of the fire. Significant rain in the Slippery and Birch Creek areas. Perimeter updated from 7/13 information.

Daily Report From: 07/14

No Acreage Change Since 07/13

MB1V Lat: **62 51.5833** Status: S/U Acres: **18,000.0** Option: **Full**
913362 Lon: **142 14.2000** Personnel: **175** Start Date: **06/23** Area: **TAS**
 Owner: **ANCSA** Unit: **AKVLN-Tetlin Village Corporation**
362 Name: **Boundary River** Cause: **Lightning**

Backhaul will be taking place on

selected allotments north of the fire and Northway. Mop up will be performed on Division Delta and Alpha. Improve and build appropriate Helispots on the NW edge of the fire. Crews will continue construction of direct line to the tie-in to Kalukna River and old Taixtsalda Hill fire burn scar.

Daily Report From: 07/14

1.0 Acreage Change Since 07/13

MB1T Lat: **64 39.1167** Status: S/U Acres: **29,446.0** Option: **Limited**
931361 Lon: **151 29.0933** Personnel: **22** Start Date: **06/23** Area: **TAD**
 Owner: **State** Unit: **AKAKS-Alaska-Other**
361 Name: **Lloyd Mountain** Cause: **Lightning**

Minimal fire behavior. Rain over the fire area. Recon around thunderstorms. West side of fire out. No smokes in 2 days. South side has very few smokes. Fire activity largely confined to north and northeast portion of fire with creeping and smoldering. Perimeter did not change at all. RH high today. Started pumps and worked on back haul. Having been cleaning up. Equipment is mapped. Updated perimeter from yesterday has not yet made it to the DO.

Daily Report From: 07/14

773.0 Acreage Change Since 07/13

MBZ7 Lat: **66 58.8300** Status: S/U Acres: **9,108.0** Option: **Limited**
349 Lon: **146 34.2550** Personnel: **69** Start Date: **06/22** Area: **UYD**
 Owner: **USFWS** Unit: **AKYFR-Yukon Flats National Wildlife Refuge**
 Name: **Chandalar River** Cause: **Lightning**

Crews split into two divisions; Whiskey and Echo, west and east flank respectively. Division Whiskey made some thinning on the western line. Calm fire behavior with plumes of black smoke noted by IC. Good precipitation in the area has prevented crews from conducting burnout operations and will be holding for favorable fuel conditions.

Daily Report From: 07/14

No Acreage Change Since 07/13

MBY1 Lat: **66 36.4800** Status: S/U Acres: **46,034.0** Option: **Limited**
932337 Lon: **146 33.2817** Personnel: **40** Start Date: **06/22** Area: **UYD**
 Owner: **USFWS** Unit: **AKYFR-Yukon Flats National Wildlife Refuge**
337 Name: **Hadweenzic River** Cause: **Lightning**

Fire spread was active on the southeastern and western flanks with a minimal growth to the northern flank. Three groups have been established to better allocate resources around the incident. East Chandalar group, Beaver group, and Bible group. 1 ICT3 and 3 Taskforce arrived 7/14 as well as an 8 person module. There are allotments 2.6 miles to the east of the fire perimeter. Fireline medic on order along with a boat for transporting personnel and equipment between 337 and 349.

Daily Report From: 07/14

No Acreage Change Since 07/13

MBT1 Lat: **65 41.9500** Status: S/U Acres: **172,548.0** Option: **Limited**
931324 Lon: **148 21.5517** Personnel: **79** Start Date: **06/21** Area: **UYD**
PNMBT1 Owner: **State** Unit: **AKAKS-Alaska-Other**
324 Name: **Hess Creek** Cause: **Lightning**

Moderate fire behavior. Rain over the fire area. Livengood RAWS 0.76 inches as of 1700hrs. Fire is backing down to Hwy 2 contributing to smoke around the Livengood area.

Daily Report From: 07/14

No Acreage Change Since 07/13

MB4R Lat: **64 52.4383** Status: S/U Acres: **15,963.0** Option: **Limited**
911323 Lon: **146 33.3233** Personnel: **5** Start Date: **06/21** Area: **FAS**
PNMB4R Owner: **State** Unit: **AKAKS-Alaska-Other**
323 Name: **Nugget Creek** Cause: **Lightning**

Afternoon winds picked up and carried the fire back into itself, fire activity remains low to moderate.

Daily Report From: 07/14

No Acreage Change Since 07/13

MBS4 Lat: **64 59.2167** Status: S/U Acres: **23,948.0** Option: **Full**
911319 Lon: **148 24.9167** Personnel: **546** Start Date: **06/21** Area: **FAS**
PNMBS4 Owner: **State** Unit: **AKAKS-Alaska-Other**
319 Name: **Shovel Creek** Cause: **Lightning**

The effects of rain continue to keep fire behavior minimal. No fire growth occurred.

Daily Report From: 07/14

3,000.0 Acreage Change Since 07/13

MBP5 Lat: **66 18.3500** Status: S/U Acres: **45,000.0** Option: **Modified**
Lon: **153 25.8667** Personnel: **61** Start Date: **06/21** Area: **TAD**
Owner: **BLM** Unit: **AKCYD-Central Yukon Field Office**
312 Name: **Bergman Creek** Cause: **Lightning**

Fire behavior moderated. Areas of smoke along the perimeter. Big cell last night with hurricane winds and lightning and rain. Ohio T2 starting indirect line in the Arctic City area. Cutting out allotments along the Kanuti river. Evaluated Lake Totatoten cemetery and prepped cabin on east side of lake. Lewis and Clark gear has arrived still waiting on arrival of crew.

Daily Report From: 07/14

No Acreage Change Since 07/13

L92Q Lat: **60 37.8333** Status: S/U Acres: **100,812.0** Option: **Limited**
903181 Lon: **150 26.2667** Personnel: **440** Start Date: **06/05** Area: **KKS**
PNL92Q Owner: **USFWS** Unit: **AKKNR-Kenai National Wildlife Refuge**
181 Name: **Swan Lake** Cause: **Lightning**

Minimal fire spread was observed again on the fire perimeter with very limited interior smoldering and isolated torching. Visibility is limited throughout the fire area.

Daily Report From: 07/14

No Acreage Change Since 07/13

L9HA Lat: **62 59.8167** Status: S/U Acres: **24,518.0** Option: **Limited**
913133 Lon: **141 03.6167** Personnel: **10** Start Date: **05/21** Area: **TAS**
Owner: **State** Unit: **AKAKS-Alaska-Other**
133 Name: **McArthur Creek** Cause: **Lightning**

IC relayed that they got the repeater working so no need to flight follow with us, and they have positive comms to the base now. Fire is looking good minimal smokes showing, got lots of rain the last couple days.

These fires are currently in monitor status. Monitoring schedules are based on defined timeframes, but are dependent on available resources, and weather conditions. When monitoring occurs, information will be updated.

Last Report: 07/13 **0.2 Acreage On 07/13**
911552 Lat: **63 55.4420** Status: **U/U** Acres: **0.2** Option: **Limited**
Lon: **148 46.0690** Start Date: **07/13** Area: **FAS**
Owner: **State** Unit: **AKAKS-Alaska-Other**
552 Name: **Lignite Creek 19** Cause: **Lightning**

Last Report: 07/13 **5.0 Acreage On 07/13**
ME63 Lat: **65 27.1267** Status: **U/U** Acres: **5.0** Option: **Limited**
Lon: **164 37.2000** Start Date: **07/13** Area: **GAD**
Owner: **State** Unit: **AKAKS-Alaska-Other**
550 Name: **Garfield Creek** Cause: **Lightning**

Daily Report From: 07/14 **No Acreage Change Since 07/13**
ME65 Lat: **63 05.2070** Status: **U/U** Acres: **0.1** Option: **Limited**
904549 Lon: **152 59.4020** Start Date: **07/13** Area: **SWS**
PNME65 Owner: **State** Unit: **AKAKS-Alaska-Other**
549 Name: **Dennis Creek** Cause: **Lightning**

N222ME flew the fire reporting no growth since last report and is smoldering rank 1 activity.

Last Report: 07/13 **1.0 Acreage On 07/13**
ME6F Lat: **68 08.3950** Status: **U/U** Acres: **1.0** Option: **Limited**
Lon: **160 45.3000** Start Date: **07/13** Area: **GAD**
Owner: **NPS** Unit: **AKNOP-Noatak National Preserve**
546 Name: **Kaluktavik River** Cause: **Lightning**

Last Report: 07/13 **56.1 Acreage On 07/13**
ME5T Lat: **66 42.9900** Status: **U/U** Acres: **56.1** Option: **Limited**
Lon: **158 56.6217** Start Date: **07/13** Area: **GAD**
Owner: **USFWS** Unit: **AKSWR-Selawik National Wildlife Refuge**
545 Name: **Kugarak River 2** Cause: **Lightning**

Last Report: 07/13 **1,000.0 Acreage On 07/13**
ME5K Lat: **61 33.6730** Status: **U/U** Acres: **1,000.0** Option: **Full**
904544 Lon: **158 29.3756** Start Date: **07/13** Area: **SWS**
PNME5K Owner: **ANCSA** Unit: **AKVLN-Kuskokwim Corporation**
544 Name: **Aghaluk Creek** Cause: **Lightning**

Last Report: 07/13 **25.0 Acreage On 07/13**
ME5P Lat: **61 15.1133** Status: **U/U** Acres: **25.0** Option: **Limited**
904543 Lon: **159 01.9850** Start Date: **07/13** Area: **SWS**
PNME5P Owner: **State** Unit: **AKAKS-Alaska-Other**
543 Name: **Buckstock River** Cause: **Lightning**

Daily Report From: 07/14 **5.5 Acreage Change Since 07/13**
ME49 Lat: **66 43.0300** Status: **U/U** Acres: **3.0** Option: **Limited**
Lon: **158 54.4550** Start Date: **07/13** Area: **GAD**
Owner: **USFWS** Unit: **AKSWR-Selawik National Wildlife Refuge**
541 Name: **Kugarak River** Cause: **Lightning**

Acres updated with mapping.

These fires are currently in monitor status. Monitoring schedules are based on defined timeframes, but are dependent on available resources, and weather conditions. When monitoring occurs, information will be updated.

Last Report: 07/13 **30.0 Acreage On 07/13**
ME5M Lat: **61 54.3850** Status: **U/U** Acres: **30.0** Option: **Modified**
904540 Lon: **158 23.6867** Start Date: **07/13** Area: **SWS**
PNME5M Owner: **State** Unit: **AKAKS-Alaska-Other**
540 Name: **Gemuna Creek** Cause: **Lightning**

Daily Report From: 07/14 **1,197.0 Acreage Change Since 07/13**
ME43 Lat: **64 07.7000** Status: **U/U** Acres: **3.0** Option: **Limited**
931539 Lon: **158 03.9000** Start Date: **07/13** Area: **GAD**
Owner: **State** Unit: **AKAKS-Alaska-Other**
539 Name: **Little Mud River** Cause: **Lightning**

At 1200 the fire was flown by zone surveillance aircraft N864SF, it is 100% active, running and torching. Fire is spreading up the drainage towards the ridge and will likely grow quite a bit until it rains. Fire size has increased to approximately 1,200 acres.

Daily Report From: 07/14 **148.5 Acreage Change Since 07/13**
ME4Z Lat: **65 55.2600** Status: **U/U** Acres: **10.0** Option: **Modified**
Lon: **156 29.4717** Start Date: **07/13** Area: **GAD**
Owner: **USFWS** Unit: **AKKUR-Koyukuk National Wildlife Refuge**
538 Name: **Tom Cook Slough 2** Cause: **Lightning**

At 2009 today, surveillance aircraft flew over the fire. The perimeter was 5% active and smoldering on the north perimeter. Acres updated with mapping.

Last Report: 07/13 **900.0 Acreage Change Since 07/12**
ME4C Lat: **62 13.1636** Status: **U/U** Acres: **1,500.0** Option: **Limited**
904537 Lon: **158 11.7079** Start Date: **07/12** Area: **SWS**
PNME4C Owner: **State** Unit: **AKAKS-Alaska-Other**
537 Name: **Timber Creek** Cause: **Lightning**

Daily Report From: 07/14 **No Acreage Change Since 07/13**
ME4B Lat: **62 06.8430** Status: **U/U** Acres: **5,000.0** Option: **Full**
904536 Lon: **158 11.5530** Start Date: **07/12** Area: **SWS**
PNME4B Owner: **ANCSA** Unit: **AKVLN-Kuskokwim Corporation**
536 Name: **Peary Creek** Cause: **Lightning**

The fire was flown by N222ME and reported to be half a mile from burning together with fire 537. Rank 4 fire behavior was observed, with group torching and 1000-foot spotting to the north.

Last Report: 07/12 **3.0 Acreage On 07/12**
ME3A Lat: **61 04.0150** Status: **U/U** Acres: **3.0** Option: **Limited**
904532 Lon: **156 26.5233** Start Date: **07/12** Area: **SWS**
PNME3A Owner: **State** Unit: **AKAKS-Alaska-Other**
532 Name: **Middle Hoholitna** Cause: **Lightning**

Last Report: 07/12 **15.0 Acreage On 07/12**
ME3G Lat: **61 12.6867** Status: **U/U** Acres: **15.0** Option: **Limited**
904531 Lon: **156 39.4033** Start Date: **07/12** Area: **SWS**
PNME3G Owner: **State** Unit: **AKAKS-Alaska-Other**
531 Name: **Hoholitna River** Cause: **Lightning**

These fires are currently in monitor status. Monitoring schedules are based on defined timeframes, but are dependent on available resources, and weather conditions. When monitoring occurs, information will be updated.

Last Report: 07/13 **-42.5 Acreage Change Since 07/12**
ME3J Lat: **61 03.4575** Status: **U/U** Acres: **2.5** Option: **Limited**
904530 Lon: **157 25.7942** Start Date: **07/12** Area: **SWS**
PNME3J Owner: **State** Unit: **AKAKS-Alaska-Other**
530 Name: **Taylor Foothills** Cause: **Lightning**

Last Report: 07/12 **600.0 Acreage On 07/12**
ME3K Lat: **61 20.9233** Status: **U/U** Acres: **600.0** Option: **Limited**
904529 Lon: **156 54.6183** Start Date: **07/12** Area: **SWS**
PNME3K Owner: **State** Unit: **AKAKS-Alaska-Other**
529 Name: **Cotton Village** Cause: **Lightning**

Last Report: 07/12 **80.0 Acreage On 07/12**
ME2Z Lat: **61 19.2983** Status: **U/U** Acres: **80.0** Option: **Limited**
904528 Lon: **156 42.0767** Start Date: **07/12** Area: **SWS**
PNME2Z Owner: **State** Unit: **AKAKS-Alaska-Other**
528 Name: **Hoholitna** Cause: **Lightning**

Last Report: 07/12 **2.0 Acreage On 07/12**
ME26 Lat: **61 17.9200** Status: **U/U** Acres: **2.0** Option: **Limited**
904527 Lon: **156 16.0200** Start Date: **07/12** Area: **SWS**
PNME26 Owner: **State** Unit: **AKAKS-Alaska-Other**
527 Name: **Diamond Peak** Cause: **Lightning**

Daily Report From: 07/14 **977.9 Acreage Change Since 07/12**
ME2L Lat: **65 57.5000** Status: **U/U** Acres: **250.0** Option: **Modified**
Lon: **156 30.4633** Start Date: **07/12** Area: **GAD**
Owner: **USFWS** Unit: **AKKUR-Koyukuk National Wildlife Refuge**
526 Name: **Tom Cook Slough** Cause: **Lightning**

At 2000 today surveillance aircraft flew over the fire. The perimeter was 50% active, running with group torching. The heel has minimal activity. The fingers on the north end are actively burning in spruce. ACres updated to 978

Last Report: 07/12 **1.0 Acreage On 07/12**
ME2J Lat: **61 29.2117** Status: **U/U** Acres: **1.0** Option: **Limited**
904525 Lon: **157 30.1633** Start Date: **07/12** Area: **SWS**
PNME2J Owner: **State** Unit: **AKAKS-Alaska-Other**
525 Name: **Vreeland Creek** Cause: **Lightning**

Daily Report From: 07/14 **2,093.0 Acreage Change Since 07/12**
ME2D Lat: **65 32.3017** Status: **U/U** Acres: **10.0** Option: **Limited**
Lon: **157 29.2850** Start Date: **07/12** Area: **GAD**
Owner: **USFWS** Unit: **AKKUR-Koyukuk National Wildlife Refuge**
524 Name: **Hodatic River** Cause: **Lightning**

At 2010 today, surveillance aircraft surveyed the fire. The perimeter was 90 active with torching. Fire was burning in all directions but mostly towards the NE. It was carrying in the older burn scars but isnt spreading thru Three Day Slough. Acres updated due to better mapping.

These fires are currently in monitor status. Monitoring schedules are based on defined timeframes, but are dependent on available resources, and weather conditions. When monitoring occurs, information will be updated.

Last Report: 07/13 195.0 Acreage Change Since 07/12
ME2U Lat: **61 45.3700** Status: **U/U** Acres: **200.0** Option: **Full**
904523 Lon: **156 29.5200** Start Date: **07/12** Area: **SWS**
PNME2U Owner: **State** Unit: **AKAKS-Alaska-Other**
523 Name: **East Stoney River** Cause: **Lightning**

Last Report: 07/13 12.0 Acreage Change Since 07/12
ME1W Lat: **61 28.2500** Status: **U/U** Acres: **14.0** Option: **Modified**
904521 Lon: **156 03.7000** Start Date: **07/12** Area: **SWS**
PNME1W Owner: **State** Unit: **AKAKS-Alaska-Other**
521 Name: **Tishimna Lake** Cause: **Lightning**

Last Report: 07/13 550.0 Acreage Change Since 07/12
ME3U Lat: **61 53.7100** Status: **U/U** Acres: **850.0** Option: **Limited**
904519 Lon: **156 07.0100** Start Date: **07/12** Area: **SWS**
PNME3U Owner: **State** Unit: **AKAKS-Alaska-Other**
519 Name: **Swift River** Cause: **Lightning**

Last Report: 07/12 No Acreage Change Since 07/11
ME0L Lat: **59 23.7393** Status: **U/U** Acres: **20.0** Option: **Full**
904518 Lon: **154 16.9232** Start Date: **07/11** Area: **SWS**
PNME0L Owner: **State** Unit: **AKAKS-Alaska-Other**
518 Name: **Venturi Lake** Cause: **Lightning**

Last Report: 07/12 -900.0 Acreage Change Since 07/11
ME0K Lat: **61 05.3560** Status: **U/U** Acres: **100.0** Option: **Limited**
904517 Lon: **156 16.8900** Start Date: **07/11** Area: **SWS**
PNME0K Owner: **State** Unit: **AKAKS-Alaska-Other**
517 Name: **Door Mountains** Cause: **Lightning**

Last Report: 07/13 -33.0 Acreage Change Since 07/11
ME0H Lat: **60 14.0520** Status: **U/U** Acres: **15.0** Option: **Limited**
904516 Lon: **156 31.0480** Start Date: **07/11** Area: **SWS**
PNME0H Owner: **State** Unit: **AKAKS-Alaska-Other**
516 Name: **Ethel Creek** Cause: **Lightning**

Last Report: 07/13 114.0 Acreage Change Since 07/11
ME0G Lat: **60 48.8590** Status: **U/U** Acres: **464.0** Option: **Limited**
904515 Lon: **157 24.2030** Start Date: **07/11** Area: **SWS**
PNME0G Owner: **State** Unit: **AKAKS-Alaska-Other**
515 Name: **Taylor Mountains** Cause: **Lightning**

Last Report: 07/13 -26.0 Acreage Change Since 07/11
ME0F Lat: **61 00.7000** Status: **U/U** Acres: **34.0** Option: **Limited**
904514 Lon: **157 24.5000** Start Date: **07/11** Area: **SWS**
PNME0F Owner: **State** Unit: **AKAKS-Alaska-Other**
514 Name: **Spike Mountain** Cause: **Lightning**

These fires are currently in monitor status. Monitoring schedules are based on defined timeframes, but are dependent on available resources, and weather conditions. When monitoring occurs, information will be updated.

Last Report: 07/11		600.0 Acreage On 07/11		
ME0B	Lat: 61 14.1820	Status: U/U	Acres: 600.0	Option: Limited
904513	Lon: 156 52.3510		Start Date: 07/11	Area: SWS
PNME0B	Owner: State	Unit: AKAKS-Alaska-Other		
513	Name: Little Titnuk			Cause: Lightning
<hr/>				
Last Report: 07/12		4.3 Acreage Change Since 07/11		
ME0C	Lat: 64 56.7617	Status: U/U	Acres: 4.4	Option: Full
932512	Lon: 157 59.2017		Start Date: 07/11	Area: GAD
	Owner: ANCSA	Unit: AKDYN-Doyon, Limited		
512	Name: Woodyard			Cause: Lightning
<hr/>				
Last Report: 07/13		-22.0 Acreage Change Since 07/11		
ME0A	Lat: 61 25.5570	Status: U/U	Acres: 3.0	Option: Modified
904511	Lon: 158 07.5910		Start Date: 07/11	Area: SWS
PNME0A	Owner: State	Unit: AKAKS-Alaska-Other		
511	Name: Holokik Mountain			Cause: Lightning
<hr/>				
Last Report: 07/13		-116.0 Acreage Change Since 07/11		
MEZ9	Lat: 61 07.9770	Status: U/U	Acres: 209.0	Option: Limited
904510	Lon: 158 25.5910		Start Date: 07/11	Area: SWS
PNMEZ9	Owner: State	Unit: AKAKS-Alaska-Other		
510	Name: Holokuk River			Cause: Lightning
<hr/>				
Last Report: 07/13		-12.0 Acreage Change Since 07/11		
MEZ7	Lat: 61 13.0000	Status: U/U	Acres: 23.0	Option: Limited
904509	Lon: 159 40.0000		Start Date: 07/11	Area: SWS
PNMEZ7	Owner: BLM	Unit: AKADD-Anchorage Field Office		
509	Name: Discovery Creek			Cause: Lightning
<hr/>				
Last Report: 07/13		369.0 Acreage Change Since 07/11		
MEZ0	Lat: 61 47.0090	Status: U/U	Acres: 429.0	Option: Modified
904507	Lon: 159 13.5410		Start Date: 07/11	Area: SWS
PNMEZ0	Owner: State	Unit: AKAKS-Alaska-Other		
507	Name: Molybdenum Mountains			Cause: Lightning
<hr/>				
Last Report: 07/13		-466.0 Acreage Change Since 07/11		
MEY7	Lat: 61 44.2900	Status: U/U	Acres: 134.0	Option: Modified
904506	Lon: 158 41.1600		Start Date: 07/11	Area: SWS
PNMEY7	Owner: BLM	Unit: AKADD-Anchorage Field Office		
506	Name: Horn Foothills			Cause: Lightning
<hr/>				
Last Report: 07/13		25.0 Acreage Change Since 07/11		
ME0M	Lat: 62 06.7035	Status: U/U	Acres: 45.0	Option: Full
904504	Lon: 156 15.4280		Start Date: 07/11	Area: SWS
PNME0M	Owner: State	Unit: AKAKS-Alaska-Other		
504	Name: West Devils Elbow			Cause: Lightning

These fires are currently in monitor status. Monitoring schedules are based on defined timeframes, but are dependent on available resources, and weather conditions. When monitoring occurs, information will be updated.

Last Report: 07/11		0.1 Acreage On 07/11			
901503	Lat: 61 38.8320	Status: U/C	Acres: 0.1	Option: Critical	
	Lon: 149 06.9850		Start Date: 07/11	Area: MSS	
503	Owner: State	Unit: AKAKS-Alaska-Other			Cause: Human
	Name: Farm Loop				
Last Report: 07/13		145.0 Acreage Change Since 07/11			
MEW5	Lat: 61 32.3100	Status: U/U	Acres: 150.0	Option: Full	
904501	Lon: 156 59.1500		Start Date: 07/11	Area: SWS	
PNMEW5	Owner: ANCSA	Unit: AKVLN-Kuskokwim Corporation			
501	Name: Beaver House Hill				Cause: Lightning
Last Report: 07/12		No Acreage Change Since 07/11			
MEW4	Lat: 59 47.6450	Status: U/C	Acres: 0.1	Option: Critical	
903500	Lon: 151 43.8570		Start Date: 07/11	Area: KKS	
500	Owner: State	Unit: AKAKS-Alaska-Other			Cause: Human
	Name: Chakok RD				
Last Report: 07/11		0.1 Acreage On 07/11			
MET3	Lat: 65 12.0233	Status: U/U	Acres: 0.1	Option: Full	
	Lon: 151 46.3017		Start Date: 07/11	Area: TAD	
498	Owner: ANCSA	Unit: AKVLN-Tozitna, Limited			Cause: Lightning
	Name: Twelvemile				
Last Report: 07/11		0.1 Acreage On 07/11			
MET1	Lat: 64 15.1617	Status: U/U	Acres: 0.1	Option: Limited	
	Lon: 141 55.5417		Start Date: 07/11	Area: UYD	
497	Owner: State	Unit: AKAKS-Alaska-Other			Cause: Lightning
	Name: Wilson Creek				
Last Report: 07/13		2,100.0 Acreage Change Since 07/12			
MEU8	Lat: 62 07.5030	Status: U/U	Acres: 7,500.0	Option: Limited	
904496	Lon: 156 07.6660		Start Date: 07/11	Area: SWS	
PNMEU8	Owner: State	Unit: AKAKS-Alaska-Other			
496	Name: Devil's Elbow				Cause: Lightning
Last Report: 07/11		50.0 Acreage On 07/11			
MES2	Lat: 61 20.7630	Status: U/U	Acres: 50.0	Option: Limited	
904495	Lon: 157 07.1280		Start Date: 07/11	Area: SWS	
PNMES2	Owner: State	Unit: AKAKS-Alaska-Other			
495	Name: Titnuk Creek				Cause: Lightning
Last Report: 07/11		0.1 Acreage On 07/11			
MER2	Lat: 64 19.8000	Status: U/U	Acres: 0.1	Option: Limited	
	Lon: 154 23.9767		Start Date: 07/11	Area: TAD	
494	Owner: BLM	Unit: AKCYD-Central Yukon Field Office			Cause: Lightning
	Name: Lost River				

These fires are currently in monitor status. Monitoring schedules are based on defined timeframes, but are dependent on available resources, and weather conditions. When monitoring occurs, information will be updated.

Last Report: 07/13 7,450.0 Acreage Change Since 07/11
MEL9 Lat: **61 35.0850** Status: **U/U** Acres: **7,500.0** Option: **Full**
904490 Lon: **158 54.3920** Start Date: **07/10** Area: **SWS**
PNMEL9 Owner: **ANCSA** Unit: **AKVLN-Kuskokwim Corporation**
490 Name: **Kolmakof Hills** Cause: **Lightning**

Daily Report From: 07/14 -301.0 Acreage Change Since 07/13
MEM0 Lat: **61 43.0300** Status: **U/U** Acres: **7,699.0** Option: **Limited**
904489 Lon: **157 35.5900** Start Date: **07/10** Area: **SWS**
PNMEM0 Owner: **BLM** Unit: **AKADD-Anchorage Field Office**
489 Name: **Fuller Creek** Cause: **Lightning**

The fire was flown by A-4 who reported the fire is 7699 acres, 50% active and smoldering.

Last Report: 07/10 0.1 Acreage On 07/10
MEL6 Lat: **61 49.2800** Status: **U/U** Acres: **0.1** Option: **Full**
904488 Lon: **157 30.0500** Start Date: **07/10** Area: **SWS**
PNMEL6 Owner: **ANCSA** Unit: **AKVLN-Kuskokwim Corporation**
488 Name: **Jump Peak** Cause: **Lightning**

Daily Report From: 07/14 No Acreage Change Since 07/10
MEL5 Lat: **65 36.0767** Status: **U/U** Acres: **70.0** Option: **Limited**
Lon: **149 59.4133** Start Date: **07/10** Area: **TAD**
Owner: **BLM** Unit: **AKCYD-Central Yukon Field Office**
486 Name: **Twin Ponds** Cause: **Lightning**

Updated acres with new perimeter.

Last Report: 07/10 2.5 Acreage On 07/10
MEK9 Lat: **61 43.8700** Status: **U/U** Acres: **2.5** Option: **Limited**
914484 Lon: **144 15.0400** Start Date: **07/10** Area: **CRS**
Owner: **NPS** Unit: **AKWSP-Wrangell-St. Elias National Park and Preserve**
484 Name: **Long** Cause: **Lightning**

Daily Report From: 07/14 0.5 Acreage Change Since 07/13
MEK3 Lat: **67 17.4767** Status: **U/U** Acres: **560.0** Option: **Limited**
Lon: **143 06.7733** Start Date: **07/10** Area: **UYD**
Owner: **USFWS** Unit: **AKARR-Arctic National Wildlife Refuge**
482 Name: **Grayling Creek** Cause: **Lightning**

Acreage updated to match perimeter from 7/12.

Last Report: 07/10 400.0 Acreage On 07/10
MEK2 Lat: **61 02.7400** Status: **U/U** Acres: **400.0** Option: **Limited**
904481 Lon: **159 22.1320** Start Date: **07/10** Area: **SWS**
PNMEK2 Owner: **State** Unit: **AKAKS-Alaska-Other**
481 Name: **Pit Peak** Cause: **Lightning**

These fires are currently in monitor status. Monitoring schedules are based on defined timeframes, but are dependent on available resources, and weather conditions. When monitoring occurs, information will be updated.

Last Report: 07/10 **150.0 Acreage On 07/10**
MEM1 Lat: **61 07.1620** Status: **U/U** Acres: **150.0** Option: **Limited**
904480 Lon: **159 17.1350** Start Date: **07/10** Area: **SWS**
PNMEM1 Owner: **State** Unit: **AKAKS-Alaska-Other**
480 Name: **Swift Creek** Cause: **Lightning**

Daily Report From: 07/14 **385.0 Acreage Change Since 07/10**
MEK0 Lat: **60 21.6450** Status: **U/U** Acres: **400.0** Option: **Limited**
904479 Lon: **159 51.3630** Start Date: **07/10** Area: **SWS**
PNMEK0 Owner: **USFWS** Unit: **AKR7R-Unspecified USFWS**
479 Name: **Upper Falls** Cause: **Lightning**

N222ME flew the fire and reported the fire is 40 acres, 20% active, and was receiving light precipitation.

Daily Report From: 07/14 **No Acreage Change Since 07/10**
MEJ9 Lat: **60 26.8733** Status: **U/U** Acres: **5.0** Option: **Limited**
904478 Lon: **159 48.2733** Start Date: **07/10** Area: **SWS**
PNMEJ9 Owner: **USFWS** Unit: **AKYDR-Yukon Delta National Wildlife Refuge**
478 Name: **Quicksilver Creek** Cause: **Lightning**

The fire was flown by N222ME who reported no visible smoke.

Last Report: 07/13 **No Acreage Change Since 07/12**
MEJ4 Lat: **61 32.9300** Status: **U/U** Acres: **300.0** Option: **Limited**
904477 Lon: **155 59.4100** Start Date: **07/10** Area: **SWS**
PNMEJ4 Owner: **BLM** Unit: **AKADD-Anchorage Field Office**
477 Name: **Stony River Flats** Cause: **Lightning**

Last Report: 07/12 **50.0 Acreage Change Since 07/10**
MEH9 Lat: **60 32.0983** Status: **U/U** Acres: **250.0** Option: **Limited**
904476 Lon: **154 53.2067** Start Date: **07/10** Area: **SWS**
PNMEH9 Owner: **State** Unit: **AKAKS-Alaska-Other**
476 Name: **Chilchitna Headwaters** Cause: **Lightning**

Daily Report From: 07/14 **No Acreage Change Since 07/13**
MEH2 Lat: **61 13.6820** Status: **U/U** Acres: **238.0** Option: **Limited**
904475 Lon: **156 16.6830** Start Date: **07/10** Area: **SWS**
PNMEH2 Owner: **State** Unit: **AKAKS-Alaska-Other**
475 Name: **Door Creek** Cause: **Lightning**

Acres updated.

Last Report: 07/13 **-550.0 Acreage Change Since 07/12**
MEG5 Lat: **61 14.9600** Status: **U/U** Acres: **200.0** Option: **Full**
904474 Lon: **155 45.4500** Start Date: **07/10** Area: **SWS**
PNMEG5 Owner: **ANCSA** Unit: **AKCAN-Calista Corporation**
474 Name: **Tundra Lake** Cause: **Lightning**

These fires are currently in monitor status. Monitoring schedules are based on defined timeframes, but are dependent on available resources, and weather conditions. When monitoring occurs, information will be updated.

Last Report: 07/12 No Acreage Change Since 07/11
MEC9 Lat: **60 29.4790** Status: **U/C** Acres: **0.5** Option: **Critical**
903473 Lon: **150 46.7520** Start Date: **07/09** Area: **KKS**
 Owner: **County** Unit: **AKAKS-Kenai Peninsula Borough**
473 Name: **Robin Ave** Cause: **Human**

Daily Report From: 07/14 1,493.0 Acreage Change Since 07/13
MEC6 Lat: **64 24.1867** Status: **U/U** Acres: **506.0** Option: **Limited**
 Lon: **147 20.9150** Start Date: **07/09** Area: **MID**
 Owner: **DOD** Unit: **AKFWQ-Fort Wainwright**
471 Name: **Dry Creek 2** Cause: **Unknown**

Updated acreage.

Last Report: 07/09 30.0 Acreage On 07/09
MEC5 Lat: **65 13.2300** Status: **U/U** Acres: **30.0** Option: **Modified**
 Lon: **164 48.3833** Start Date: **07/09** Area: **GAD**
 Owner: **ANCSA** Unit: **AKVLN-Mary's Igloo Native Corporation**
470 Name: **Hooligan Creek** Cause: **Lightning**

Last Report: 07/09 50.0 Acreage On 07/09
MEA8 Lat: **65 17.6967** Status: **U/U** Acres: **50.0** Option: **Limited**
 Lon: **141 39.6483** Start Date: **07/09** Area: **UYD**
 Owner: **NPS** Unit: **AKYCP-Yukon-Charley Rivers National Preserve**
468 Name: **Nation River** Cause: **Lightning**

Daily Report From: 07/14 No Acreage Change Since 07/12
MD9W Lat: **60 39.1400** Status: **U/U** Acres: **102.0** Option: **Limited**
904467 Lon: **154 12.6000** Start Date: **07/09** Area: **SWS**
PNMD9W Owner: **NPS** Unit: **AKLCP-Lake Clark National Park and Preserve**
467 Name: **Snipe Lake** Cause: **Lightning**

Updated acreage.

Last Report: 07/09 0.2 Acreage On 07/09
MD9S Lat: **60 54.7870** Status: **U/C** Acres: **0.2** Option: **Full**
931465 Lon: **149 27.6810** Start Date: **07/09** Area: **CGF**
PNMD9S Owner: **County** Unit: **AKAKS-Kenai Peninsula Borough**
465 Name: **Hope Mile 10** Cause: **Human**

Last Report: 07/12 700.0 Acreage Change Since 07/10
MD69 Lat: **59 44.7400** Status: **U/U** Acres: **2,000.0** Option: **Full**
904457 Lon: **155 10.6800** Start Date: **07/08** Area: **SWS**
PNMD69 Owner: **ANCSA** Unit: **AKVLN-New Halen Native Corporation**
457 Name: **Pete Andrews Creek** Cause: **Undetermined**

Last Report: 07/08 2,746.0 Acreage On 07/08
MD62 Lat: **65 12.9783** Status: **U/U** Acres: **2,746.0** Option: **Limited**
 Lon: **141 07.6683** Start Date: **07/08** Area: **UYD**
 Owner: **ANCSA** Unit: **AKDYN-Doyon, Limited**
456 Name: **Three Castle** Cause: **Lightning**

These fires are currently in monitor status. Monitoring schedules are based on defined timeframes, but are dependent on available resources, and weather conditions. When monitoring occurs, information will be updated.

Last Report: 07/12 **No Acreage Change Since 07/11**
MD63 Lat: **63 27.1383** Status: **U/C** Acres: **2.6** Option: **Full**
913455 Lon: **143 19.5500** Start Date: **07/08** Area: **TAS**
 Owner: **BIA** Unit: **AKAKA-Native Allotments**
455 Name: **Fish Lake** Cause: **Lightning**

Last Report: 07/08 **No Acreage Change Since 07/07**
MD54 Lat: **61 34.9160** Status: **U/C** Acres: **0.3** Option: **Critical**
901453 Lon: **149 51.4310** Start Date: **07/07** Area: **MSS**
PNMD54 Owner: **Private** Unit: **AKPRI-Private**
453 Name: **Rodgers** Cause: **Undetermined**

Last Report: 07/07 **0.1 Acreage On 07/07**
MD45 Lat: **65 05.8783** Status: **U/U** Acres: **0.1** Option: **Limited**
 Lon: **141 38.3817** Start Date: **07/07** Area: **UYD**
 Owner: **NPS** Unit: **AKYCP-Yukon-Charley Rivers National Preserve**
452 Name: **Mich** Cause: **Lightning**

Last Report: 07/07 **0.1 Acreage On 07/07**
903450 Lat: **60 30.7483** Status: **U/C** Acres: **0.1** Option: **Critical**
 Lon: **150 49.1450** Start Date: **07/07** Area: **KKS**
 Owner: **Private** Unit: **AKPRI-Private**
450 Name: **Betty Lou** Cause: **Human**

Last Report: 07/07 **0.1 Acreage On 07/07**
MD4F Lat: **55 32.6500** Status: **U/C** Acres: **0.1** Option: **Critical**
931449 Lon: **131 42.0833** Start Date: **07/07** Area: **TNF**
PNMD4F Owner: **County** Unit: **AKAKS-Ketchikan Gateway Borough**
449 Name: **CLOVER** Cause: **Human**

Last Report: 07/06 **0.1 Acreage On 07/06**
MD20 Lat: **60 21.8917** Status: **U/C** Acres: **0.1** Option: **Critical**
903448 Lon: **151 15.5783** Start Date: **07/06** Area: **KKS**
 Owner: **State** Unit: **AKAKS-Alaska-Other**
448 Name: **Vincent** Cause: **Human**

Last Report: 07/06 **0.1 Acreage On 07/06**
911445 Lat: **64 01.7700** Status: **U/U** Acres: **0.1** Option: **Limited**
 Lon: **148 34.6000** Start Date: **07/06** Area: **FAS**
 Owner: **State** Unit: **AKAKS-Alaska-Other**
445 Name: **Coal Creek 2 Coal Seam** Cause: **Lightning**

Last Report: 07/06 **0.1 Acreage On 07/06**
911444 Lat: **64 01.8300** Status: **U/U** Acres: **0.1** Option: **Limited**
 Lon: **148 34.1000** Start Date: **07/06** Area: **FAS**
 Owner: **State** Unit: **AKAKS-Alaska-Other**
444 Name: **Coal Creek 1 Coal Seam** Cause: **Lightning**

These fires are currently in monitor status. Monitoring schedules are based on defined timeframes, but are dependent on available resources, and weather conditions. When monitoring occurs, information will be updated.

Last Report: 07/05

0.1 Acreage On 07/05

MDZ5 Lat: **62 09.0400** Status: **U/C** Acres: **0.1** Option: **Critical**
901441 Lon: **149 58.8400** Start Date: **07/05** Area: **MSS**
 Owner: **Private** Unit: **AKPRI-Private**
441 Name: **Sawyers** Cause: **Human**

Last Report: 07/05

0.1 Acreage On 07/05

MDU5 Lat: **58 22.5500** Status: **U/C** Acres: **0.1** Option: **Full**
931437 Lon: **134 35.9000** Start Date: **07/05** Area: **TNF**
PNMDU5 Owner: **County** Unit: **AKAKS-Juneau, City and Borough of**
437 Name: **RIVER BEND** Cause: **Human**

Last Report: 07/13

No Acreage Change Since 07/12

MDT9 Lat: **62 25.8000** Status: **U/C** Acres: **25.0** Option: **Modified**
914436 Lon: **145 03.6000** Start Date: **07/05** Area: **CRS**
PNMDT9 Owner: **ANCSA** Unit: **AKAHN-Ahtna, Incorporated**
436 Name: **Tulsona Creek** Cause: **Lightning**

Last Report: 07/04

0.1 Acreage On 07/04

MDH3 Lat: **55 16.1580** Status: **U/U** Acres: **0.1** Option: **Unknown**
904433 Lon: **160 40.4940** Start Date: **07/04** Area: **SWS**
PNMDH3 Owner: **USFWS** Unit: **AKAMR-Alaska Maritime National Wildlife Refuge**
433 Name: **Unga Island** Cause: **Human**

Last Report: 07/03

0.1 Acreage On 07/03

MC87 Lat: **66 34.4286** Status: **U/U** Acres: **0.1** Option: **Critical**
 Lon: **145 16.6440** Start Date: **07/03** Area: **UYD**
 Owner: **OthFed** Unit: **AKXXX-U.S. Federal Aviation Administration**
431 Name: **FYU VOR** Cause: **Human**

Last Report: 07/11

No Acreage Change Since 07/10

MC6E Lat: **61 10.5000** Status: **U/C** Acres: **25.3** Option: **Critical**
901423 Lon: **149 48.9167** Start Date: **07/02** Area: **MSS**
PNMC6E Owner: **City** Unit: **AKAKS-Anchorage, Municipality of**
423 Name: **M.L.K** Cause: **Human**

Last Report: 06/26

24.7 Acreage On 06/26

911418 Lat: **63 53.3850** Status: **U/U** Acres: **24.7** Option: **Limited**
 Lon: **146 59.1600** Start Date: **06/20** Area: **FAS**
 Owner: **State** Unit: **AKAKS-Alaska-Other**
418 Name: **Little Delta** Cause: **Lightning**

Last Report: 07/04

No Acreage Change Since 07/02

MCX9 Lat: **66 16.2017** Status: **U/U** Acres: **50.0** Option: **Critical**
 Lon: **145 50.0217** Start Date: **06/29** Area: **UYD**
 Owner: **ANCSA** Unit: **AKVLN-Tihteet`aii, Incorporated**
411 Name: **Birch Creek Dump** Cause: **Human**

These fires are currently in monitor status. Monitoring schedules are based on defined timeframes, but are dependent on available resources, and weather conditions. When monitoring occurs, information will be updated.

Last Report: 07/09 No Acreage Change Since 06/29
MCP1 Lat: **66 47.5717** Status: **U/U** Acres: **0.1** Option: **Modified**
Lon: **157 28.9617** Start Date: **06/29** Area: **GAD**
Owner: **BLM** Unit: **AKADD-Anchorage Field Office**
406 Name: **Black River** Cause: **Lightning**

Last Report: 06/28 3.0 Acreage On 06/28
MCF9 Lat: **56 09.0000** Status: **F/A** Acres: **3.0** Option: **Modified**
000401(4) Lon: **132 03.6000** Start Date: **06/27** Area: **TNF**
PDMCF9 Owner: **USFS** Unit: **AKTNF-Tongass National Forest**
401 Name: **Southeast Cove** Cause: **Lightning**

Last Report: 07/06 199.9 Acreage Change Since 07/04
MCA7 Lat: **64 56.3900** Status: **U/U** Acres: **200.0** Option: **Limited**
Lon: **153 39.8050** Start Date: **06/27** Area: **TAD**
Owner: **USFWS** Unit: **AKNOR-Nowitna National Wildlife Refuge**
397 Name: **Klatsuta** Cause: **Lightning**

Last Report: 07/04 No Acreage Change Since 07/02
MCC3 Lat: **63 53.6010** Status: **U/C** Acres: **1.5** Option: **Full**
912396 Lon: **145 16.8880** Start Date: **06/27** Area: **DAS**
PNMCC3 Owner: **State** Unit: **AKAKS-Alaska-Other**
396 Name: **Panoramic Fields 3** Cause: **Lightning**

Last Report: 07/05 No Acreage Change Since 07/03
MB8N Lat: **64 42.1488** Status: **U/U** Acres: **2.0** Option: **Limited**
Lon: **146 34.3260** Start Date: **06/26** Area: **MID**
Owner: **DOD** Unit: **AKFWQ-Fort Wainwright, Yukon TA**
393 Name: **Stuart Creek 2** Cause: **Lightning**

Last Report: 07/11 -365.0 Acreage Change Since 07/07
MB8Q Lat: **65 24.4733** Status: **U/U** Acres: **2,827.4** Option: **Limited**
Lon: **142 35.8500** Start Date: **06/26** Area: **UYD**
Owner: **NPS** Unit: **AKYCP-Yukon-Charley Rivers National Preserve**
392 Name: **Biederman Bluff** Cause: **Lightning**

Last Report: 07/06 No Acreage Change Since 07/04
MB8C Lat: **63 53.3950** Status: **U/C** Acres: **8.0** Option: **Modified**
912387 Lon: **145 18.7033** Start Date: **06/26** Area: **DAS**
PNMB8C Owner: **State** Unit: **AKAKS-Alaska-Other**
387 Name: **Panoramic Fields 2** Cause: **Lightning**

Last Report: 07/06 No Acreage Change Since 06/28
MB7F Lat: **65 37.1700** Status: **U/U** Acres: **3.0** Option: **Limited**
Lon: **150 54.0367** Start Date: **06/26** Area: **TAD**
Owner: **BLM** Unit: **AKCYD-Central Yukon Field Office**
385 Name: **Twilight Creek** Cause: **Lightning**

These fires are currently in monitor status. Monitoring schedules are based on defined timeframes, but are dependent on available resources, and weather conditions. When monitoring occurs, information will be updated.

Last Report: 07/09 No Acreage Change Since 07/08
MB6B Lat: **65 28.9767** Status: **U/U** Acres: **0.5** Option: **Limited**
 Lon: **156 41.3650** Start Date: **06/25** Area: **GAD**
 Owner: **USFWS** Unit: **AKKUR-Koyukuk National Wildlife Refuge**
381 Name: **Duck Lake** Cause: **Lightning**

Daily Report From: 07/14 39.8 Acreage Change Since 07/05
MB5X Lat: **67 29.5800** Status: **U/C** Acres: **107.2** Option: **Full**
 Lon: **145 23.8083** Start Date: **06/25** Area: **UYD**
 Owner: **ANCSA** Unit: **AKVLN-Venetie Indian And Neets Ai Corporation**
379 Name: **Christian River** Cause: **Lightning**

Acreage updated.

Last Report: 07/10 No Acreage Change Since 07/08
MB47 Lat: **65 29.2733** Status: **U/U** Acres: **1,887.3** Option: **Limited**
 Lon: **160 19.4467** Start Date: **06/25** Area: **GAD**
 Owner: **BLM** Unit: **AKADD-Anchorage Field Office**
376 Name: **Kateel River** Cause: **Lightning**

Daily Report From: 07/14 No Acreage Change Since 07/13
MB1Z Lat: **60 13.3200** Status: **U/U** Acres: **33.2** Option: **Limited**
903363 Lon: **150 43.6200** Start Date: **06/23** Area: **KKS**
 Owner: **USFWS** Unit: **AKKNR-Kenai National Wildlife Refuge**
363 Name: **Bear Creek** Cause: **Lightning**

2ME flew the fire reporting no growth and rank 1 behavior and precipitation near the fire.

Last Report: 07/13 11,224.0 Acreage Change Since 07/06
MCZ0 Lat: **64 13.1900** Status: **U/U** Acres: **13,124.0** Option: **Limited**
911358 Lon: **147 19.1000** Start Date: **06/22** Area: **FAS**
PNNMCZ0 Owner: **State** Unit: **AKAKS-Alaska-Other**
358 Name: **Dry Creek** Cause: **Lightning**

Last Report: 07/02 No Acreage Change Since 06/25
MB1D Lat: **66 47.3994** Status: **U/U** Acres: **300.0** Option: **Limited**
 Lon: **141 13.1820** Start Date: **06/23** Area: **UYD**
 Owner: **BLM** Unit: **AKEID-Eastern Interior Field Office**
357 Name: **Fort Creek** Cause: **Lightning**

Last Report: 07/05 No Acreage Change Since 06/25
MB0Z Lat: **67 12.1668** Status: **U/U** Acres: **0.1** Option: **Limited**
931356 Lon: **152 17.8680** Start Date: **06/23** Area: **TAD**
 Owner: **State** Unit: **AKAKS-Alaska-Other**
356 Name: **Malamute** Cause: **Lightning**

Last Report: 07/06 No Acreage Change Since 07/02
MB0B Lat: **66 34.8833** Status: **U/U** Acres: **0.1** Option: **Full**
 Lon: **143 16.6320** Start Date: **06/22** Area: **UYD**
 Owner: **USFWS** Unit: **AKYFR-Yukon Flats National Wildlife Refuge**
353 Name: **False Alarm 024** Cause: **Lightning**

These fires are currently in monitor status. Monitoring schedules are based on defined timeframes, but are dependent on available resources, and weather conditions. When monitoring occurs, information will be updated.

Daily Report From: 07/14

No Acreage Change Since 07/12

MCS5 Lat: **63 19.6000** Status: **U/U** Acres: **33,786.0** Option: **Limited**
904351 Lon: **155 33.8600** Start Date: **06/22** Area: **SWS**
PNMCS5 Owner: **State** Unit: **AKAKS-Alaska-Other**
351 Name: **Page Mountain** Cause: **Lightning**

The fire was flown by N222ME who reported the south and east sides of the fire are not holding much heat, the fire was receiving precipitation.

Last Report: 07/04

No Acreage Change Since 07/03

MBY8 Lat: **66 34.4000** Status: **U/C** Acres: **45.0** Option: **Full**
932342 Lon: **143 06.1020** Start Date: **06/22** Area: **UYD**
Owner: **USFWS** Unit: **AKYFR-Yukon Flats National Wildlife Refuge**
342 Name: **Tiinkdhul Lake** Cause: **Lightning**

Last Report: 06/23

No Acreage Change Since 06/22

MBY6 Lat: **64 40.0800** Status: **U/U** Acres: **2.0** Option: **Full**
Lon: **156 22.2840** Start Date: **06/22** Area: **GAD**
Owner: **ANCSA** Unit: **AKVLN-Gana-a `Yoo, Limited**
340 Name: **Whiskey Creek** Cause: **Human**

Last Report: 07/05

-0.9 Acreage Change Since 06/25

MBY2 Lat: **67 03.4326** Status: **U/U** Acres: **1.0** Option: **Limited**
931338 Lon: **152 13.5180** Start Date: **06/22** Area: **TAD**
Owner: **State** Unit: **AKAKS-Alaska-Other**
338 Name: **Alatna Hills** Cause: **Lightning**

Daily Report From: 07/14

No Acreage Change Since 07/02

MB0R Lat: **61 07.8000** Status: **U/U** Acres: **178.0** Option: **Limited**
904336 Lon: **163 14.4000** Start Date: **06/22** Area: **SWS**
Owner: **USFWS** Unit: **AKYDR-Yukon Delta National Wildlife Refuge**
336 Name: **Takslesluk Lake** Cause: **Lightning**

2ME flew the fire reporting no smoke showing and no change in size.

Daily Report From: 07/14

4,743.0 Acreage Change Since 07/07

MBV1 Lat: **65 49.7583** Status: **U/U** Acres: **7,881.0** Option: **Limited**
Lon: **146 57.1317** Start Date: **06/22** Area: **UYD**
Owner: **BLM** Unit: **AKEID-White Mountains National Recreation Area**
329 Name: **Victoria Mountain** Cause: **Lightning**

New perimeter acres.

Last Report: 07/05

No Acreage Change Since 07/01

MBT0 Lat: **66 08.1233** Status: **U/U** Acres: **80.0** Option: **Limited**
Lon: **146 15.3433** Start Date: **06/21** Area: **UYD**
Owner: **USFWS** Unit: **AKYFR-Yukon Flats National Wildlife Refuge**
322 Name: **Beaver Creek** Cause: **Lightning**

These fires are currently in monitor status. Monitoring schedules are based on defined timeframes, but are dependent on available resources, and weather conditions. When monitoring occurs, information will be updated.

Last Report: 07/11 16,732.0 Acreage Change Since 07/07
MBS9 Lat: **65 48.7783** Status: **U/U** Acres: **43,181.0** Option: **Limited**
Lon: **146 09.6850** Start Date: **06/21** Area: **UYD**
Owner: **USFWS** Unit: **AKYFR-Yukon Flats National Wildlife Refuge**
321 Name: **Little Crazy Mountain** Cause: **Lightning**

Last Report: 07/03 No Acreage Change Since 07/02
MBS0 Lat: **64 45.0167** Status: **U/U** Acres: **17.0** Option: **Modified**
931318 Lon: **150 20.9633** Start Date: **06/21** Area: **TAD**
Owner: **State** Unit: **AKAKS-Alaska-Other**
318 Name: **Iksgiza** Cause: **Lightning**

Last Report: 07/06 1,561.1 Acreage Change Since 07/04
MBR8 Lat: **64 37.5283** Status: **U/U** Acres: **1,900.0** Option: **Limited**
931317 Lon: **150 54.4267** Start Date: **06/21** Area: **TAD**
Owner: **State** Unit: **AKAKS-Alaska-Other**
317 Name: **Snowshoe Creek** Cause: **Lightning**

Last Report: 07/11 29,600.0 Acreage Change Since 07/01
MBR5 Lat: **64 54.3100** Status: **U/U** Acres: **43,959.0** Option: **Limited**
Lon: **153 16.9017** Start Date: **06/21** Area: **TAD**
Owner: **USFWS** Unit: **AKNOR-Nowitna National Wildlife Refuge**
316 Name: **Little Mud River** Cause: **Lightning**

Last Report: 06/23 -89.5 Acreage Change Since 06/22
MBL8 Lat: **67 45.6567** Status: **U/C** Acres: **289.5** Option: **Full**
Lon: **162 32.3167** Start Date: **06/20** Area: **GAD**
Owner: **NPS** Unit: **AKNOP-Noatak National Preserve**
307 Name: **Noatak River** Cause: **Lightning**

Last Report: 06/20 50.0 Acreage On 06/20
MBL6 Lat: **65 45.9858** Status: **U/U** Acres: **50.0** Option: **Limited**
Lon: **154 55.5540** Start Date: **06/20** Area: **GAD**
Owner: **USFWS** Unit: **AKKUR-Koyukuk National Wildlife Refuge**
306 Name: **Fry Island** Cause: **Lightning**

Last Report: 07/05 30,695.0 Acreage Change Since 06/29
MBL4 Lat: **64 19.0600** Status: **U/U** Acres: **36,510.0** Option: **Limited**
931305 Lon: **152 10.2600** Start Date: **06/20** Area: **TAD**
Owner: **BLM** Unit: **AKCYD-Central Yukon Field Office**
305 Name: **Wilderness** Cause: **Lightning**

Last Report: 07/08 No Acreage Change Since 07/02
MBL1 Lat: **65 45.5700** Status: **U/U** Acres: **3,237.8** Option: **Limited**
Lon: **159 53.1417** Start Date: **06/20** Area: **GAD**
Owner: **BLM** Unit: **AKADD-Anchorage Field Office**
302 Name: **South Fork Buckland River** Cause: **Lightning**

These fires are currently in monitor status. Monitoring schedules are based on defined timeframes, but are dependent on available resources, and weather conditions. When monitoring occurs, information will be updated.

Last Report: 06/20 128.4 Acreage On 06/20
MBH3 Lat: **65 55.8312** Status: **U/U** Acres: **128.4** Option: **Limited**
 Lon: **165 50.5920** Start Date: **06/20** Area: **GAD**
 Owner: **State** Unit: **AKAKS-Alaska-Other**
297 Name: **Sango Creek** Cause: **Lightning**

Last Report: 07/08 No Acreage Change Since 06/30
MBE9 Lat: **66 01.2500** Status: **U/U** Acres: **2,338.4** Option: **Limited**
 Lon: **160 27.6300** Start Date: **06/19** Area: **GAD**
 Owner: **BLM** Unit: **AKADD-Anchorage Field Office**
294 Name: **Buckland 3** Cause: **Lightning**

Last Report: 07/08 No Acreage Change Since 06/27
MBE7 Lat: **66 09.6000** Status: **U/U** Acres: **1,541.0** Option: **Modified**
932292 Lon: **161 14.4133** Start Date: **06/19** Area: **GAD**
 Owner: **BLM** Unit: **AKADD-Anchorage Field Office**
292 Name: **Buckland 1** Cause: **Lightning**

Last Report: 07/08 No Acreage Change Since 06/28
MBE5 Lat: **65 24.4417** Status: **U/U** Acres: **37.6** Option: **Limited**
 Lon: **162 30.8350** Start Date: **06/19** Area: **GAD**
 Owner: **State** Unit: **AKAKS-Alaska-Other**
287 Name: **Kuzitrin River 9** Cause: **Lightning**

Last Report: 07/08 No Acreage Change Since 06/26
MBC4 Lat: **65 55.7867** Status: **U/C** Acres: **131.0** Option: **Modified**
931271 Lon: **162 19.5183** Start Date: **06/19** Area: **GAD**
 Owner: **ANCSA** Unit: **AKVLN-Deering Ipnatchiak Corporation**
271 Name: **Kugruk River 2** Cause: **Lightning**

Last Report: 07/08 No Acreage Change Since 06/26
MBC3 Lat: **65 47.6733** Status: **U/U** Acres: **2,707.0** Option: **Modified**
931270 Lon: **162 18.6183** Start Date: **06/19** Area: **GAD**
 Owner: **State** Unit: **AKAKS-Alaska-Other**
270 Name: **Kugruk River 1** Cause: **Lightning**

Daily Report From: 07/14 No Acreage Change Since 06/28
MBB0 Lat: **60 38.3120** Status: **U/U** Acres: **16.0** Option: **Full**
904268 Lon: **162 49.8520** Start Date: **06/18** Area: **SWS**
 Owner: **ANCSA** Unit: **AKVLN-Napakiak Corporation**
268 Name: **Meroyuk River** Cause: **Lightning**

2ME flew the fire reporting no smokes showing and no change in size.

Daily Report From: 07/14 No Acreage Change Since 07/02
MBB1 Lat: **60 24.8273** Status: **U/U** Acres: **46.5** Option: **Limited**
904267 Lon: **163 03.9942** Start Date: **06/18** Area: **SWS**
 Owner: **USFWS** Unit: **AKYDR-Yukon Delta National Wildlife Refuge**
267 Name: **Tagayarak River** Cause: **Lightning**

2ME flew the fire reporting no smokes showing and no change in size.

These fires are currently in monitor status. Monitoring schedules are based on defined timeframes, but are dependent on available resources, and weather conditions. When monitoring occurs, information will be updated.

Daily Report From: 07/14

No Acreage Change Since 07/02

MBA4 Lat: **60 34.5167** Status: **U/U** Acres: **24.0** Option: **Full**
904266 Lon: **161 51.7667** Start Date: **06/19** Area: **SWS**
 Owner: **ANCSA** Unit: **AKVLN-Napaskiak Corporation**
266 Name: **Pichmeof Lake** Cause: **Lightning**

The fire was flown by N222ME who reported no visible smoke.

Last Report: 06/28

473.7 Acreage Change Since 06/21

MA9J Lat: **62 18.0983** Status: **U/U** Acres: **673.7** Option: **Limited**
 Lon: **161 37.5183** Start Date: **06/18** Area: **GAD**
 Owner: **USFWS** Unit: **AKYDR-Yukon Delta National Wildlife Refuge**
264 Name: **Wolf Creek Mountain** Cause: **Lightning**

Last Report: 07/11

3,918.0 Acreage Change Since 07/08

MA8Q Lat: **66 04.3617** Status: **U/U** Acres: **40,948.5** Option: **Limited**
 Lon: **142 13.4817** Start Date: **06/18** Area: **UYD**
 Owner: **BLM** Unit: **AKEID-Eastern Interior Field Office**
262 Name: **Black River** Cause: **Lightning**

Last Report: 06/21

No Acreage Change Since 06/19

MA7F Lat: **64 01.3632** Status: **U/C** Acres: **11.0** Option: **Modified**
931260 Lon: **159 06.0180** Start Date: **06/17** Area: **GAD**
 Owner: **State** Unit: **AKAKS-Alaska-Other**
260 Name: **Stink Creek** Cause: **Lightning**

Last Report: 07/13

No Acreage Change Since 07/12

MA3V Lat: **64 59.4000** Status: **U/C** Acres: **256.9** Option: **Full**
911255 Lon: **146 57.9252** Start Date: **06/16** Area: **FAS**
PNMA3V Owner: **State** Unit: **AKAKS-Alaska-Other**
255 Name: **Caribou Creek** Cause: **Lightning**

Last Report: 07/08

11,539.0 Acreage Change Since 07/07

904250 Lat: **63 24.0000** Status: **U/U** Acres: **16,393.0** Option: **Limited**
 Lon: **155 02.1580** Start Date: **06/14** Area: **SWS**
 Owner: **State** Unit: **AKAKS-Alaska-Other**
250 Name: **Sunshine Mountains** Cause: **Lightning**

Last Report: 07/05

No Acreage Change Since 07/03

MAY0 Lat: **64 41.0950** Status: **U/U** Acres: **268.4** Option: **Limited**
 Lon: **146 33.8883** Start Date: **06/14** Area: **MID**
 Owner: **DOD** Unit: **AKFWQ-Fort Wainwright, Yukon TA**
248 Name: **Tower** Cause: **Human**

Daily Report From: 07/14

No Acreage Change Since 06/28

MAR7 Lat: **60 57.1950** Status: **U/C** Acres: **78.0** Option: **Full**
904245 Lon: **160 57.4030** Start Date: **06/13** Area: **SWS**
PNMAR7 Owner: **ANCSA** Unit: **AKVLN-Kokarmuit Corporation**
245 Name: **Kisarlik River** Cause: **Lightning**

The fire was flown by N222ME who reported no visible smokes.

These fires are currently in monitor status. Monitoring schedules are based on defined timeframes, but are dependent on available resources, and weather conditions. When monitoring occurs, information will be updated.

Daily Report From: 07/14 No Acreage Change Since 06/28
MAR6 Lat: **60 53.0633** Status: U/U Acres: **46.5** Option: **Full**
904244 Lon: **162 42.5317** Start Date: **06/13** Area: **SWS**
 Owner: **ANCSA** Unit: **AKVLN-Kasigluk, Incorporated**
244 Name: **Nunavakpak Lake** Cause: **Lightning**

2ME flew the fire reporting no smoke showing and no change in size.

Daily Report From: 07/14 No Acreage Change Since 06/28
MAK0 Lat: **60 30.0200** Status: U/U Acres: **1.5** Option: **Full**
904241 Lon: **161 39.1300** Start Date: **06/12** Area: **SWS**
PNMAK0 Owner: **ANCSA** Unit: **AKVLN-Oscarville Native Corporation**
241 Name: **Eek Lake** Cause: **Lightning**

The fire was flown by N222ME who reported no visible smoke.

Daily Report From: 07/14 No Acreage Change Since 07/10
MAJ7 Lat: **60 41.4300** Status: U/U Acres: **4,408.8** Option: **Limited**
904240 Lon: **160 44.7600** Start Date: **06/12** Area: **SWS**
PNMAJ7 Owner: **USFWS** Unit: **AKYDR-Yukon Delta National Wildlife Refuge**
240 Name: **Little Kasigluk** Cause: **Lightning**

N222ME flew the fire and reported two areas of heat showing 300 feet in the interior.

Daily Report From: 07/14 No Acreage Change Since 07/02
904227 Lat: **61 05.1333** Status: U/U Acres: **775.8** Option: **Limited**
 Lon: **157 52.8750** Start Date: **06/11** Area: **SWS**
 Owner: **State** Unit: **AKAKS-Alaska-Other**
227 Name: **Bakbuk Creek** Cause: **Lightning**

The fire was flown by N222ME who reported no visible smoke.

Last Report: 07/11 No Acreage Change Since 06/28
MAA8 Lat: **62 01.6800** Status: U/C Acres: **5,084.0** Option: **Full**
932224 Lon: **161 33.0783** Start Date: **06/11** Area: **GAD**
 Owner: **BLM** Unit: **AKADD-Anchorage Field Office**
224 Name: **Kuyukutuk River** Cause: **Lightning**

Last Report: 06/15 No Acreage Change Since 06/14
L99U Lat: **66 56.8044** Status: U/U Acres: **22.8** Option: **Limited**
931221 Lon: **155 02.2800** Start Date: **06/10** Area: **GAD**
 Owner: **County** Unit: **AKAKS-Northwest Arctic Borough**
221 Name: **Lake Minakokosa** Cause: **Human**

Last Report: 07/10 7,728.9 Acreage Change Since 07/08
L987 Lat: **65 14.6267** Status: U/U Acres: **91,275.0** Option: **Limited**
 Lon: **160 06.1083** Start Date: **06/10** Area: **GAD**
 Owner: **BLM** Unit: **AKADD-Anchorage Field Office**
218 Name: **North River** Cause: **Lightning**

These fires are currently in monitor status. Monitoring schedules are based on defined timeframes, but are dependent on available resources, and weather conditions. When monitoring occurs, information will be updated.

Last Report: 07/13 No Acreage Change Since 07/12
L98W Lat: **65 19.5200** Status: **U/U** Acres: **2,885.8** Option: **Limited**
932217 Lon: **142 33.2750** Start Date: **06/10** Area: **UYD**
 Owner: **NPS** Unit: **AKYCP-Yukon-Charley Rivers National Preserve**
217 Name: **Yukon Charley** Cause: **Lightning**

Last Report: 07/11 5,881.0 Acreage Change Since 07/07
L976 Lat: **65 48.1317** Status: **U/U** Acres: **20,260.0** Option: **Limited**
 Lon: **145 48.5100** Start Date: **06/09** Area: **UYD**
 Owner: **BLM** Unit: **AKEID-Steese National Conservation Area**
212 Name: **Marr** Cause: **Lightning**

Last Report: 07/06 No Acreage Change Since 06/23
L975 Lat: **65 53.1600** Status: **U/U** Acres: **1.3** Option: **Limited**
 Lon: **152 00.5167** Start Date: **06/09** Area: **TAD**
 Owner: **BLM** Unit: **AKCYD-Central Yukon Field Office**
211 Name: **Trouble Mountain** Cause: **Lightning**

Last Report: 06/11 -3.6 Acreage Change Since 06/10
L97L Lat: **63 50.1006** Status: **U/U** Acres: **200.0** Option: **Full**
 Lon: **160 30.8820** Start Date: **06/09** Area: **GAD**
 Owner: **ANCSA** Unit: **AKVLN-Unalakleet Native Corporation**
207 Name: **South River Hills** Cause: **Lightning**

Last Report: 07/08 No Acreage Change Since 06/29
MAN9 Lat: **65 18.2280** Status: **U/U** Acres: **181.8** Option: **Limited**
911201 Lon: **146 35.3350** Start Date: **06/08** Area: **FAS**
PNMAN9 Owner: **State** Unit: **AKAKS-Alaska-Other**
201 Name: **Cripple Creek** Cause: **Lightning**

Last Report: 06/13 -2.1 Acreage Change Since 06/11
L96L Lat: **63 36.9744** Status: **U/U** Acres: **112.9** Option: **Limited**
 Lon: **157 58.9740** Start Date: **06/08** Area: **GAD**
 Owner: **USFWS** Unit: **AKINR-Innoko National Wildlife Refuge**
199 Name: **Innoko River** Cause: **Lightning**

Last Report: 06/06 0.1 Acreage On 06/06
L93Y Lat: **60 40.4600** Status: **U/U** Acres: **0.1** Option: **Limited**
903186 Lon: **150 20.7780** Start Date: **06/06** Area: **KKS**
 Owner: **USFWS** Unit: **AKKNR-Kenai National Wildlife Refuge**
186 Name: **Bear Lake** Cause: **Lightning**

Last Report: 07/06 No Acreage Change Since 06/23
L93W Lat: **65 58.2700** Status: **U/U** Acres: **19.7** Option: **Limited**
 Lon: **152 03.1983** Start Date: **06/06** Area: **TAD**
 Owner: **BLM** Unit: **AKCYD-Central Yukon Field Office**
182 Name: **Gates** Cause: **Lightning**

These fires are currently in monitor status. Monitoring schedules are based on defined timeframes, but are dependent on available resources, and weather conditions. When monitoring occurs, information will be updated.

Last Report: 07/12 No Acreage Change Since 07/09
MCS3 Lat: **63 18.4530** Status: **U/U** Acres: **251,811.0** Option: **Limited**
904174 Lon: **157 23.2730** Start Date: **06/05** Area: **SWS**
PNMCS3 Owner: **State** Unit: **AKAKS-Alaska-Other**
174 Name: **Old Grouch Top** Cause: **Lightning**

Last Report: 07/06 No Acreage Change Since 06/09
L9W2 Lat: **66 08.6664** Status: **U/U** Acres: **0.1** Option: **Modified**
Lon: **151 51.3060** Start Date: **06/02** Area: **TAD**
Owner: **USFWS** Unit: **AKKAR-Kanuti National Wildlife Refuge**
164 Name: **Old Dummy Lake** Cause: **Lightning**

Last Report: 07/06 No Acreage Change Since 06/26
L9GV Lat: **65 20.2900** Status: **U/U** Acres: **1,661.0** Option: **Limited**
931132 Lon: **154 35.8200** Start Date: **05/21** Area: **TAD**
Owner: **State** Unit: **AKAKS-Alaska-Other**
132 Name: **Melozitna** Cause: **Lightning**

Last Report: 07/01 No Acreage Change Since 06/27
L8P7 Lat: **63 54.3780** Status: **U/U** Acres: **34,499.0** Option: **Limited**
932077 Lon: **146 00.1260** Start Date: **04/30** Area: **MID**
PDL8P7 Owner: **DOD** Unit: **AKFWQ-Fort Wainwright, Donnelly TA**
077 Name: **Oregon Lakes** Cause: **Human**

Last Report: 01/01 0.1 Acreage On 01/01
KU13 Lat: **65 01.6067** Status: **U/U** Acres: **0.1** Option: **Modified**
Lon: **141 15.0150** Start Date: **01/01** Area: **UYD**
Owner: **ANCSA** Unit: **AKDYN-Doyon, Limited**
001 Name: **Windfall Mountain Overwinter** Cause: **Lightning**

Daily Report From: 07/14

No Acreage Change Since 07/12

Lat: 60 30.8617	Status: Out 07/14	Acres: 0.2	Option: Critical
903492	Lon: 151 08.4067	Start Date: 07/11	Area: KKS
Owner: Private	Unit: AKPRI-Private		
492	Name: Gary Ave		Cause: Human

Fire was declared out.

Last Report: 05/01

2,755.0 Acreage Change Since 04/30

Lat: **63 56.0400** Status: **RX** Acres: **13,611.0** Option: **NOENTRY**
Lon: **145 36.1600** Start Date: **02/08** Area: **MID**
Owner: **DOD** Unit: **AKFWQ-Fort Wainwright**
RX1 Name: **MID MIPR 2019** Cause: **Human**


Last Report: 05/09

4.0 Acreage On 05/09

Lat: **63 54.0250** Status: **RX** Acres: **4.0** Option: **Full**
912DRX Lon: **145 17.4760** Start Date: **05/09** Area: **DAS**
Owner: **State** Unit: **AKAKS-Alaska-Other**
DRX Name: **BISON RX** Cause: **Human**

CURRENTLY ASSIGNED TYPE 1, 2, 2IA CREWS AND MODULES IN ALASKA

 Req Status: Ferry, Filled, Pending, Tentative Release AND Inc Type: Fire - Wildfire AND Inc GACC Org Name: Alaska Interagency Coordination Center AND Filled Catalog Item Name: Crew, Type 1, Crew, Type 2, Crew, Type 2 IA, Module, Faller, Module, Fuel...

 Filled Catalog Item Name: Ascending order

Inc Name: BEARNOSE HILL												
Assignment Name	Filled Catalog Item Name	Res Prov State	Inc Number	Mob ETA	Inc Type	Req Number	Res GACC Org Unit Code	Res Prov Org Unit Code	(Current Cognos Date\Time) - Mob ETD	Demob ETD	Lat Decimal	Long Decimal
CREW - T1 - Chena IHC (AK-ACC)	Crew, Type 1	AK	AK-UYD-000407	Jul 4, 2019	Fire - Wildfire	C-1	AK-ACC	AK-AKD	11 days		66.489444	-143.569443
CREW - T2 - North Star (AK-ACC)	Crew, Type 2	AK	AK-UYD-000407	Jul 5, 2019	Fire - Wildfire	C-3	AK-ACC	AK-AKD	10 days		66.489444	-143.569443

2

Inc Name: BEAVER												
Assignment Name	Filled Catalog Item Name	Res Prov State	Inc Number	Mob ETA	Inc Type	Req Number	Res GACC Org Unit Code	Res Prov Org Unit Code	(Current Cognos Date\Time) - Mob ETD	Demob ETD	Lat Decimal	Long Decimal
MODULE - WILDLAND FIRE - RM - UNAWEEP - T1 (CO-GJC)	Module, Wildland Fire, Type 1	CO	AK-MID-000390	Jul 11, 2019	Fire - Wildfire	O-5	CO-RMC	CO-CSO	4 days		64.755555	-146.463055

1

Inc Name: BERGMAN CREEK												
Assignment Name	Filled Catalog Item Name	Res Prov State	Inc Number	Mob ETA	Inc Type	Req Number	Res GACC Org Unit Code	Res Prov Org Unit Code	(Current Cognos Date\Time) - Mob ETD	Demob ETD	Lat Decimal	Long Decimal
CREW - T1- Lewis & Clark IHC (MT-GDC)	Crew, Type 1	MT	AK-TAD-000312		Fire - Wildfire	C-2	MT-NRC	MT-HLF			66.305555	-153.430832
Crew - T2IA - Ohio State Crew - OH State Forestry (PA-MACC)	Crew, Type 2 IA	OH	AK-TAD-000312	Jul 13, 2019	Fire - Wildfire	C-3	WI-EACC	OH-OHS	2 days		66.305555	-153.430832

2

CURRENTLY ASSIGNED TYPE 1, 2, 2IA CREWS AND MODULES IN ALASKA

▼ Req Status: Ferry, Filled, Pending, Tentative Release AND Inc Type: Fire - Wildfire AND Inc GACC Org Name: Alaska Interagency Coordination Center AND Filled Catalog Item Name: Crew, Type 1, Crew, Type 2, Crew, Type 2 IA, Module, Faller, Module, Fuel...

↕ Filled Catalog Item Name: Ascending order

Inc Name: BOUNDARY RIVER

Assignment Name	Filled Catalog Item Name ▲	Res Prov State	Inc Number	Mob ETA	Inc Type	Req Number	Res GACC Org Unit Code	Res Prov Org Unit Code	(Current Cognos Date\Time) - Mob ETD	Demob ETD	Lat Decimal	Long Decimal
CREW - T1 - MIDWIN IHC (IL-ILC)	Crew, Type 1	IL	AK-TAS-913362	Jul 13, 2019	Fire - Wildfire	C-11	WI-EACC	IL-MPF	2 days		62.859444	-142.236666
CREW - T2 - Fairbanks 2 (AK-FASC)	Crew, Type 2	AK	AK-TAS-913362	Jul 2, 2019	Fire - Wildfire	C-7	AK-ACC	AK-FAS	13 days		62.859444	-142.236666
CREW - T2IA - BLY RD - CREW 2 FWF NWR (OR-LFC)	Crew, Type 2 IA	OR	AK-TAS-913362	Jul 11, 2019	Fire - Wildfire	C-9	OR-NWC	OR-FWF	4 days		62.859444	-142.236666
CREW - T2IA - MOCC Interagency Crew #1 (MO-MOC)	Crew, Type 2 IA	MO	AK-TAS-913362	Jul 13, 2019	Fire - Wildfire	C-10	WI-EACC	MO-MOC	2 days		62.859444	-142.236666
CREW - T2IA - Tanana Chiefs (AK-TASC)	Crew, Type 2 IA	AK	AK-TAS-913362	Jul 5, 2019	Fire - Wildfire	C-8	AK-ACC	AK-TAS	10 days		62.859444	-142.236666

5

Inc Name: CHANDALAR RIVER

Assignment Name	Filled Catalog Item Name ▲	Res Prov State	Inc Number	Mob ETA	Inc Type	Req Number	Res GACC Org Unit Code	Res Prov Org Unit Code	(Current Cognos Date\Time) - Mob ETD	Demob ETD	Lat Decimal	Long Decimal
CREW - T1 - Union IHC (OR-BMC)	Crew, Type 1	OR	AK-UYD-000349	Jul 11, 2019	Fire - Wildfire	C-7	OR-NWC	OR-WWF	4 days		66.980277	-146.570832
CREW - T2 - YUKON FLATS (AK-YTDC)	Crew, Type 2	AK	AK-UYD-000349	Jul 10, 2019	Fire - Wildfire	C-4	AK-ACC	AK-UYD	5 days		66.980277	-146.570832
CREW - T2IA - MODOC T2IA (CA-MICC)	Crew, Type 2 IA	CA	AK-UYD-000349	Jul 9, 2019	Fire - Wildfire	C-3	CA-ONCC	CA-MDF	6 days		66.980277	-146.570832

3

CURRENTLY ASSIGNED TYPE 1, 2, 2IA CREWS AND MODULES IN ALASKA

📌 Req Status: Ferry, Filled, Pending, Tentative Release AND Inc Type: Fire - Wildfire AND Inc GACC Org Name: Alaska Interagency Coordination Center AND Filled Catalog Item Name: Crew, Type 1, Crew, Type 2, Crew, Type 2 IA, Module, Faller, Module, Fuel...

↕ Filled Catalog Item Name: Ascending order

Inc Name: FROZEN CALF

Assignment Name	Filled Catalog Item Name ▲	Res Prov State	Inc Number	Mob ETA	Inc Type	Req Number	Res GACC Org Unit Code	Res Prov Org Unit Code	(Current Cognos Date\Time) - Mob ETD	Demob ETD	Lat Decimal	Long Decimal
CREW - T2IA - MT BAKER IA (WA-PSC)	Crew, Type 2 IA	WA	AK-UYD-000367	Jul 11, 2019	Fire - Wildfire	C-2	OR-NWC	WA-MSF	4 days		66.843888	-142.938333
CREW - T2IA - WIF Middle Fork (OR-EIC)	Crew, Type 2 IA	OR	AK-UYD-000367	Jul 11, 2019	Fire - Wildfire	C-1	OR-NWC	OR-WIF	4 days		66.843888	-142.938333

2

Inc Name: GOLDSTREAM CREEK

Assignment Name	Filled Catalog Item Name ▲	Res Prov State	Inc Number	Mob ETA	Inc Type	Req Number	Res GACC Org Unit Code	Res Prov Org Unit Code	(Current Cognos Date\Time) - Mob ETD	Demob ETD	Lat Decimal	Long Decimal
CREW - T2IA - MOCC Interagency Crew #2 (MO-MOC)	Crew, Type 2 IA	MO	AK-FAS-911562	Jul 14, 2019	Fire - Wildfire	C-1	WI-EACC	MO-MOC	0 days		64.765277	-148.756666

1

Inc Name: GROUSE CREEK

Assignment Name	Filled Catalog Item Name ▲	Res Prov State	Inc Number	Mob ETA	Inc Type	Req Number	Res GACC Org Unit Code	Res Prov Org Unit Code	(Current Cognos Date\Time) - Mob ETD	Demob ETD	Lat Decimal	Long Decimal
CREW - T1 - Prineville IHC (OR-COC)	Crew, Type 1	OR	AK-TAD-000485	Jul 11, 2019	Fire - Wildfire	C-1	OR-NWC	OR-OCF	4 days		65.624166	-150.033054
CREW - T2IA - NJ-NJS#1 (NJ-NJSC)	Crew, Type 2 IA	NJ	AK-TAD-000485	Jul 13, 2019	Fire - Wildfire	C-2	WI-EACC	NJ-NJS	2 days		65.624166	-150.033054

CURRENTLY ASSIGNED TYPE 1, 2, 2IA CREWS AND MODULES IN ALASKA

▼ Req Status: Ferry, Filled, Pending, Tentative Release AND Inc Type: Fire - Wildfire AND Inc GACC Org Name: Alaska Interagency Coordination Center AND Filled Catalog Item Name: Crew, Type 1, Crew, Type 2, Crew, Type 2 IA, Module, Faller, Module, Fuel...

↕ Filled Catalog Item Name: Ascending order

Inc Name: GROUSE CREEK												
Assignment Name	Filled Catalog Item Name	Res Prov State	Inc Number	Mob ETA	Inc Type	Req Number	Res GACC Org Unit Code	Res Prov Org Unit Code	(Current Cognos Date\Time) - Mob ETD	Demob ETD	Lat Decimal	Long Decimal
MODULE - WILDLAND FIRE - T1 - USFS - Lewis & Clark NF (MT-GDC)	Module, Wildland Fire, Type 1	MT	AK-TAD-000485	Jul 14, 2019	Fire - Wildfire	O-7	MT-NRC	MT-HLF	1 day		65.624166	-150.033054

3

Inc Name: HADWEENZIC RIVER												
Assignment Name	Filled Catalog Item Name	Res Prov State	Inc Number	Mob ETA	Inc Type	Req Number	Res GACC Org Unit Code	Res Prov Org Unit Code	(Current Cognos Date\Time) - Mob ETD	Demob ETD	Lat Decimal	Long Decimal
CREW - T1 - Mad River IHC (CA-FICC)	Crew, Type 1	CA	AK-UYD-000337	Jul 9, 2019	Fire - Wildfire	C-3	CA-ONCC	CA-SRF	6 days		66.607777	-146.554444
MODULE - WILDLAND FIRE - RM - BLACK HILLS - T1 (SD-GPC)	Module, Wildland Fire, Type 1	SD	AK-UYD-000337	Jul 13, 2019	Fire - Wildfire	O-6	CO-RMC	SD-WCP	1 day		66.607777	-146.554444

2

Inc Name: HESS CREEK												
Assignment Name	Filled Catalog Item Name	Res Prov State	Inc Number	Mob ETA	Inc Type	Req Number	Res GACC Org Unit Code	Res Prov Org Unit Code	(Current Cognos Date\Time) - Mob ETD	Demob ETD	Lat Decimal	Long Decimal
MODULE - WILDLAND FIRE - NO - GRASS LAKE (CA-YICC)	Module, Wildland Fire, Type 2	CA	AK-UYD-000324	Jul 13, 2019	Fire - Wildfire	O-18	CA-ONCC	CA-KNF	2 days		65.699166	-148.359166
MODULE - WILDLAND FIRE - SW SAGUARO NP (AZ-TDC)	Module, Wildland Fire,	AZ	AK-UYD-000324	Jun 29,	Fire - Wildfire	O-5	NM-SWC	AZ-SAP	16 days		65.699166	-148.359166

CURRENTLY ASSIGNED TYPE 1, 2, 2IA CREWS AND MODULES IN ALASKA

▼ Req Status: Ferry, Filled, Pending, Tentative Release AND Inc Type: Fire - Wildfire AND Inc GACC Org Name: Alaska Interagency Coordination Center AND Filled Catalog Item Name: Crew, Type 1, Crew, Type 2, Crew, Type 2 IA, Module, Faller, Module, Fuel...

↕ Filled Catalog Item Name: Ascending order

Inc Name: HESS CREEK												
Assignment Name	Filled Catalog Item Name	Res Prov State	Inc Number	Mob ETA	Inc Type	Req Number	Res GACC Org Unit Code	Res Prov Org Unit Code	(Current Cognos Date\Time) - Mob ETD	Demob ETD	Lat Decimal	Long Decimal
	Type 2			2019								
MODULE - WILDLAND FIRE - T2 - GALICE (OR-RVC)	Module, Wildland Fire, Type 2	OR	AK-UYD-000324	Jul 1, 2019	Fire - Wildfire	O-6	OR-NWC	OR-RSF	14 days		65.699166	-148.359166

3

Inc Name: HIDDEN CREEK												
Assignment Name	Filled Catalog Item Name	Res Prov State	Inc Number	Mob ETA	Inc Type	Req Number	Res GACC Org Unit Code	Res Prov Org Unit Code	(Current Cognos Date\Time) - Mob ETD	Demob ETD	Lat Decimal	Long Decimal
CREW - T1 - Bear Divide Hotshots IHC (CA-ANCC)	Crew, Type 1	CA	AK-SWS-904464	Jul 13, 2019	Fire - Wildfire	C-9	CA-OSCC	CA-ANF	1 day		63.226666	-154.873888
CREW - T1 - INYO IHC (CA-OVCC)	Crew, Type 1	CA	AK-SWS-904464		Fire - Wildfire	C-1	CA-OSCC	CA-INF			63.226666	-154.873888
CREW - T1 - Pioneer Peak IHC (AK-MSSC)	Crew, Type 1	AK	AK-SWS-904464	Jul 15, 2019	Fire - Wildfire	C-2	AK-ACC	AK-MSS	0 days		63.226666	-154.873888
CREW - T2 - NW - NES - HIGHLANDS - DNR (WA-NEC)	Crew, Type 2	WA	AK-SWS-904464	Jul 14, 2019	Fire - Wildfire	C-8	OR-NWC	WA-NES	1 day		63.226666	-154.873888

4

Inc Name: KLUTINA RIVER												
-------------------------	--	--	--	--	--	--	--	--	--	--	--	--

CURRENTLY ASSIGNED TYPE 1, 2, 2IA CREWS AND MODULES IN ALASKA

▼ Req Status: Ferry, Filled, Pending, Tentative Release AND Inc Type: Fire - Wildfire AND Inc GACC Org Name: Alaska Interagency Coordination Center AND Filled Catalog Item Name: Crew, Type 1, Crew, Type 2, Crew, Type 2 IA, Module, Faller, Module, Fuel...

↕ Filled Catalog Item Name: Ascending order

Inc Name: KLUTINA RIVER												
Assignment Name	Filled Catalog Item Name ▲	Res Prov State	Inc Number	Mob ETA	Inc Type	Req Number	Res GACC Org Unit Code	Res Prov Org Unit Code	(Current Cognos Date\Time) - Mob ETD	Demob ETD	Lat Decimal	Long Decimal
CREW - T1 - Bitterroot IHC (MT-BRC)	Crew, Type 1	MT	AK-CRS-914461	Jul 11, 2019	Fire - Wildfire	C-2	MT-NRC	MT-BRF	4 days		61.814444	-145.550555
CREW - T1 - Breckenridge IHC (CA-CCCC)	Crew, Type 1	CA	AK-CRS-914461	Jul 13, 2019	Fire - Wildfire	C-4	CA-OSCC	CA-SQF	2 days		61.814444	-145.550555
CREW - T2IA - GANNETT GLACIER (AK-MSSC)	Crew, Type 2 IA	AK	AK-CRS-914461	Jul 11, 2019	Fire - Wildfire	C-5	AK-ACC	AK-MSS	4 days		61.814444	-145.550555
CREW - T2IA - Lewis & Clark Regulars (MT-GDC)	Crew, Type 2 IA	MT	AK-CRS-914461	Jul 11, 2019	Fire - Wildfire	C-3	MT-NRC	MT-HLF	4 days		61.814444	-145.550555

4

Inc Name: KOBE												
Assignment Name	Filled Catalog Item Name ▲	Res Prov State	Inc Number	Mob ETA	Inc Type	Req Number	Res GACC Org Unit Code	Res Prov Org Unit Code	(Current Cognos Date\Time) - Mob ETD	Demob ETD	Lat Decimal	Long Decimal
CREW - T1 - AMERICAN RIVER IHC (CA-TNF) (CA-GVCC)	Crew, Type 1	CA	AK-FAS-911508	Jul 14, 2019	Fire - Wildfire	C-2	CA-ONCC	CA-TNF	1 day		64.227777	-149.36861
CREW - T1 - MENDOCINO IHC (CA-MNFC)	Crew, Type 1	CA	AK-FAS-911508	Jul 12, 2019	Fire - Wildfire	C-9	CA-ONCC	CA-MNF	3 days		64.227777	-149.36861
CREW - T2 - 17005 - Patrick Environmental Inc (OR-COC)	Crew, Type 2	OR	AK-FAS-911508	Jul 12, 2019	Fire - Wildfire	C-7	OR-NWC	OR-ORS	3 days		64.227777	-149.36861
CREW - T2 - NW - Central Oregon #01 (OR-COC)	Crew, Type 2	OR	AK-FAS-911508	Jul 12,	Fire - Wildfire	C-8	OR-NWC	OR-DEF	3 days		64.227777	-149.36861

CURRENTLY ASSIGNED TYPE 1, 2, 2IA CREWS AND MODULES IN ALASKA

▼ Req Status: Ferry, Filled, Pending, Tentative Release AND Inc Type: Fire - Wildfire AND Inc GACC Org Name: Alaska Interagency Coordination Center AND Filled Catalog Item Name: Crew, Type 1, Crew, Type 2, Crew, Type 2 IA, Module, Faller, Module, Fuel...

↕ Filled Catalog Item Name: Ascending order

Inc Name: KOBE												
Assignment Name	Filled Catalog Item Name ▲	Res Prov State	Inc Number	Mob ETA	Inc Type	Req Number	Res GACC Org Unit Code	Res Prov Org Unit Code	(Current Cognos Date\Time) - Mob ETD	Demob ETD	Lat Decimal	Long Decimal
				2019								
CREW - T2IA - ELK MT (CA-MNFC)	Crew, Type 2 IA	CA	AK-FAS-911508	Jul 12, 2019	Fire - Wildfire	C-10	CA-ONCC	CA-MNF	3 days		64.227777	-149.36861
CREW - T2IA - WHITE MOUNTAIN (AK-FASC)	Crew, Type 2 IA	AK	AK-FAS-911508	Jul 12, 2019	Fire - Wildfire	C-4	AK-ACC	AK-FAS	3 days		64.227777	-149.36861

6

Inc Name: LLOYD MOUNTAIN												
Assignment Name	Filled Catalog Item Name ▲	Res Prov State	Inc Number	Mob ETA	Inc Type	Req Number	Res GACC Org Unit Code	Res Prov Org Unit Code	(Current Cognos Date\Time) - Mob ETD	Demob ETD	Lat Decimal	Long Decimal
CREW - T1 - Eldorado IHC (CA-CICC)	Crew, Type 1	CA	AK-TAD-000361	Jul 9, 2019	Fire - Wildfire	C-2	CA-ONCC	CA-ENF	6 days		64.651666	-151.484721

1

Inc Name: MALASPINA												
Assignment Name	Filled Catalog Item Name ▲	Res Prov State	Inc Number	Mob ETA	Inc Type	Req Number	Res GACC Org Unit Code	Res Prov Org Unit Code	(Current Cognos Date\Time) - Mob ETD	Demob ETD	Lat Decimal	Long Decimal
CREW - T2 - Kobuk Valley (AK-GADC)	Crew, Type 2	AK	AK-MSS-901451	Jul 10, 2019	Fire - Wildfire	C-6	AK-ACC	AK-GAD	5 days		62.147777	-149.928888

1

Inc Name: MAUNELUK RIVER												
--------------------------	--	--	--	--	--	--	--	--	--	--	--	--

CURRENTLY ASSIGNED TYPE 1, 2, 2IA CREWS AND MODULES IN ALASKA

▼ Req Status: Ferry, Filled, Pending, Tentative Release AND Inc Type: Fire - Wildfire AND Inc GACC Org Name: Alaska Interagency Coordination Center AND Filled Catalog Item Name: Crew, Type 1, Crew, Type 2, Crew, Type 2 IA, Module, Faller, Module, Fuel...

↕ Filled Catalog Item Name: Ascending order

Inc Name: MAUNELUK RIVER

Assignment Name	Filled Catalog Item Name	Res Prov State	Inc Number	Mob ETA	Inc Type	Req Number	Res GACC Org Unit Code	Res Prov Org Unit Code	(Current Cognos Date\Time) - Mob ETD	Demob ETD	Lat Decimal	Long Decimal
CREW - T1 - Midnight Sun IHC (AK-ACC)	Crew, Type 1	AK	AK-GAD-000535		Fire - Wildfire	C-1	AK-ACC	AK-AKD			66.901666	-156.355833

1

Inc Name: MCCALLY CREEK

Assignment Name	Filled Catalog Item Name	Res Prov State	Inc Number	Mob ETA	Inc Type	Req Number	Res GACC Org Unit Code	Res Prov Org Unit Code	(Current Cognos Date\Time) - Mob ETD	Demob ETD	Lat Decimal	Long Decimal
CREW - T2 - UPPER KALSKAG (AK-MSSC)	Crew, Type 2	AK	AK-SWS-904487	Jul 11, 2019	Fire - Wildfire	C-3	AK-ACC	AK-SWS	4 days		61.754166	-157.369443

1

Inc Name: MONTANA CREEK

Assignment Name	Filled Catalog Item Name	Res Prov State	Inc Number	Mob ETA	Inc Type	Req Number	Res GACC Org Unit Code	Res Prov Org Unit Code	(Current Cognos Date\Time) - Mob ETD	Demob ETD	Lat Decimal	Long Decimal
CREW - T2 - UAF Nanooks Fire Crew (AK-LCSC)	Crew, Type 2	AK	AK-MSS-901429	Jul 4, 2019	Fire - Wildfire	C-4	AK-ACC	AK-DFS	11 days		62.122499	-149.986666
CREW - T2IA - DNR RAINIER (WA-WAC)	Crew, Type 2 IA	WA	AK-MSS-901429	Jul 6, 2019	Fire - Wildfire	C-1	OR-NWC	WA-WAC	9 days		62.122499	-149.986666

2

Inc Name: NAYUKA RIVER

CURRENTLY ASSIGNED TYPE 1, 2, 2IA CREWS AND MODULES IN ALASKA

▼ Req Status: Ferry, Filled, Pending, Tentative Release AND Inc Type: Fire - Wildfire AND Inc GACC Org Name: Alaska Interagency Coordination Center AND Filled Catalog Item Name: Crew, Type 1, Crew, Type 2, Crew, Type 2 IA, Module, Faller, Module, Fuel...

↕ Filled Catalog Item Name: Ascending order

Inc Name: NAYUKA RIVER

Assignment Name	Filled Catalog Item Name ▲	Res Prov State	Inc Number	Mob ETA	Inc Type	Req Number	Res GACC Org Unit Code	Res Prov Org Unit Code	(Current Cognos Date\Time) - Mob ETD	Demob ETD	Lat Decimal	Long Decimal
CREW - T2 - Yukon-Koyukuk (AK-GADC)	Crew, Type 2	AK	AK-GAD-000547	Jul 15, 2019	Fire - Wildfire	C-2	AK-ACC	AK-GAD	0 days		65.665277	-155.909444
CREW - T1 - VISTA GRANDE IHC (CA-SBCC)	Crew, Type 2 IA	CA	AK-GAD-000547		Fire - Wildfire	C-1	CA-OSCC	CA-BDF			65.665277	-155.909444

2

Inc Name: RAINBOW 2

Assignment Name	Filled Catalog Item Name ▲	Res Prov State	Inc Number	Mob ETA	Inc Type	Req Number	Res GACC Org Unit Code	Res Prov Org Unit Code	(Current Cognos Date\Time) - Mob ETD	Demob ETD	Lat Decimal	Long Decimal
CREW - T2IA - Montana DNRC #1 (MT-NRC)	Crew, Type 2 IA	MT	AK-DAS-912409	Jul 14, 2019	Fire - Wildfire	C-1	MT-NRC	MT-MTS	1 day		64.144999	-146.28111
CREW - T2IA - SES AHTANUM (WA-CWC)	Crew, Type 2 IA	WA	AK-DAS-912409	Jul 15, 2019	Fire - Wildfire	C-2	OR-NWC	WA-SES	0 days		64.144999	-146.28111
MODULE - WILDLAND FIRE - GB - KINGS PEAK - T1 (UT-UBC)	Module, Wildland Fire, Type 1	UT	AK-DAS-912409	Jul 8, 2019	Fire - Wildfire	O-1	UT-GBC	UT-ASF	8 days		64.144999	-146.28111

3

Inc Name: SHOVEL CREEK

CURRENTLY ASSIGNED TYPE 1, 2, 2IA CREWS AND MODULES IN ALASKA

▼ Req Status: Ferry, Filled, Pending, Tentative Release AND Inc Type: Fire - Wildfire AND Inc GACC Org Name: Alaska Interagency Coordination Center AND Filled Catalog Item Name: Crew, Type 1, Crew, Type 2, Crew, Type 2 IA, Module, Faller, Module, Fuel...

↕ Filled Catalog Item Name: Ascending order

Inc Name: SHOVEL CREEK												
Assignment Name	Filled Catalog Item Name	Res Prov State	Inc Number	Mob ETA	Inc Type	Req Number	Res GACC Org Unit Code	Res Prov Org Unit Code	(Current Cognos Date\Time) - Mob ETD	Demob ETD	Lat Decimal	Long Decimal
CREW - T1 - Entiat IHC (WA-CWC)	Crew, Type 1	WA	AK-FAS-911319	Jul 7, 2019	Fire - Wildfire	C-5017	OR-NWC	WA-OWF	8 days		64.986666	-148.415277
CREW - T1 - Rogue River IHC (OR-RVC)	Crew, Type 1	OR	AK-FAS-911319	Jul 7, 2019	Fire - Wildfire	C-5018	OR-NWC	OR-RSF	8 days		64.986666	-148.415277
CREW - T1 - Salmon River IHC - Crew 4 (CA-YICC)	Crew, Type 1	CA	AK-FAS-911319	Jul 1, 2019	Fire - Wildfire	C-5011	CA-ONCC	CA-KNF	14 days		64.986666	-148.415277
CREW - T1 - WARM SPRINGS IHC (OR-WSC)	Crew, Type 1	OR	AK-FAS-911319	Jul 7, 2019	Fire - Wildfire	C-5021	OR-NWC	OR-WSA	8 days		64.986666	-148.415277
CREW - T2 - 17001 - Patrick Environmental Inc (WA-CWC)	Crew, Type 2	OR	AK-FAS-911319	Jul 3, 2019	Fire - Wildfire	C-5013	OR-NWC	OR-ORS	12 days		64.986666	-148.415277
CREW - T2 - 17003 - Patrick Environmental Inc (OR-COC)	Crew, Type 2	OR	AK-FAS-911319	Jul 3, 2019	Fire - Wildfire	C-5014	OR-NWC	OR-ORS	12 days		64.986666	-148.415277
CREW - T2 - 17004 - Patrick Environmental Inc (OR-COC)	Crew, Type 2	OR	AK-FAS-911319	Jul 3, 2019	Fire - Wildfire	C-5015	OR-NWC	OR-ORS	12 days		64.986666	-148.415277
CREW - T2 - Fairbanks 1 (AK-FASC)	Crew, Type 2	AK	AK-FAS-911319	Jul 8, 2019	Fire - Wildfire	C-5023	AK-ACC	AK-FAS	7 days		64.986666	-148.415277
CREW - T2IA - NW - COLVILLE NF - MOB 1 (WA-NEC)	Crew, Type 2 IA	WA	AK-FAS-911319	Jul 7, 2019	Fire - Wildfire	C-5020	OR-NWC	WA-COF	8 days		64.986666	-148.415277
CREW - T2IA - SRV #14 (OR-VAC)	Crew, Type 2 IA	OR	AK-FAS-911319	Jul 7, 2019	Fire - Wildfire	C-5019	OR-NWC	OR-VAD	8 days		64.986666	-148.415277

10

Inc Name: SMITH CREEK

CURRENTLY ASSIGNED TYPE 1, 2, 2IA CREWS AND MODULES IN ALASKA

📌 Req Status: Ferry, Filled, Pending, Tentative Release AND Inc Type: Fire - Wildfire AND Inc GACC Org Name: Alaska Interagency Coordination Center AND Filled Catalog Item Name: Crew, Type 1, Crew, Type 2, Crew, Type 2 IA, Module, Faller, Module, Fuel...

↕ Filled Catalog Item Name: Ascending order

Inc Name: SMITH CREEK												
Assignment Name	Filled Catalog Item Name	Res Prov State	Inc Number	Mob ETA	Inc Type	Req Number	Res GACC Org Unit Code	Res Prov Org Unit Code	(Current Cognos Date\Time) - Mob ETD	Demob ETD	Lat Decimal	Long Decimal
CREW - T1 - Dalton Hotshots IHC (CA-ANCC)	Crew, Type 1	CA	AK-SWS-904534	Jul 13, 2019	Fire - Wildfire	C-2	CA-OSSC	CA-ANF	2 days		62.065	-158.317777
CREW - T2 - IDS#2 Agency Crew (ID-CDC)	Crew, Type 2	ID	AK-SWS-904534	Jul 14, 2019	Fire - Wildfire	C-1	MT-NRC	ID-CDS	1 day		62.065	-158.317777

2

Inc Name: SWAN LAKE												
Assignment Name	Filled Catalog Item Name	Res Prov State	Inc Number	Mob ETA	Inc Type	Req Number	Res GACC Org Unit Code	Res Prov Org Unit Code	(Current Cognos Date\Time) - Mob ETD	Demob ETD	Lat Decimal	Long Decimal
CREW - T1 - FLATHEAD IHC (MT-FDC)	Crew, Type 1	MT	AK-KKS-903181	Jul 11, 2019	Fire - Wildfire	C-24	MT-NRC	MT-FNF	4 days		60.630554	-150.437777
CREW - T2 - YUKON (AK-KIDC)	Crew, Type 2	AK	AK-KKS-903181	Jun 16, 2019	Fire - Wildfire	C-4	AK-ACC	AK-KKS	29 days		60.630554	-150.437777
CREW - T1 - Lolo IHC (MT-MDC)	Crew, Type 2 IA	MT	AK-KKS-903181	Jul 4, 2019	Fire - Wildfire	C-23	MT-NRC	MT-LNF	11 days		60.630554	-150.437777
CREW - T2IA - Bitterroot Regulars - Mob #1 (MT-BRC)	Crew, Type 2 IA	MT	AK-KKS-903181	Jul 4, 2019	Fire - Wildfire	C-19	MT-NRC	MT-BRF	11 days		60.630554	-150.437777
CREW - T2IA - DILLON INTERAGENCY - CREW #1 - Mob #1 (MT-DDC)	Crew, Type 2 IA	MT	AK-KKS-903181	Jul 4, 2019	Fire - Wildfire	C-20	MT-NRC	MT-BDF	11 days		60.630554	-150.437777
CREW - T2IA - FLATHEAD INTERAGENCY CREW #1 (MT-KIC)	Crew, Type 2 IA	MT	AK-KKS-903181	Jul 4, 2019	Fire - Wildfire	C-22	MT-NRC	MT-FNF	11 days		60.630554	-150.437777
CREW - T2IA - Grangeville Interagency	Crew, Type 2 IA	ID	AK-	Jul	Fire -	C-28	MT-NRC	ID-NCF	4 days		60.630554	-150.437777

CURRENTLY ASSIGNED TYPE 1, 2, 2IA CREWS AND MODULES IN ALASKA

📌 Req Status: Ferry, Filled, Pending, Tentative Release AND Inc Type: Fire - Wildfire AND Inc GACC Org Name: Alaska Interagency Coordination Center AND Filled Catalog Item Name: Crew, Type 1, Crew, Type 2, Crew, Type 2 IA, Module, Faller, Module, Fuel...

↕ Filled Catalog Item Name: Ascending order

Inc Name: SWAN LAKE												
Assignment Name	Filled Catalog Item Name	Res Prov State	Inc Number	Mob ETA	Inc Type	Req Number	Res GACC Org Unit Code	Res Prov Org Unit Code	(Current Cognos Date \ Time) - Mob ETD	Demob ETD	Lat Decimal	Long Decimal
Crew #1 (ID-GVC)			KKS-903181	11, 2019	Wildfire							
CREW - T2IA - Helena Interagency Crew (MT-HDC)	Crew, Type 2 IA	MT	AK-KKS-903181	Jul 4, 2019	Fire - Wildfire	C-21	MT-NRC	MT-HLF	11 days		60.630554	-150.437777
CREW - T2IA - KOOTENAI #1 - Mob1 (MT-KDC)	Crew, Type 2 IA	MT	AK-KKS-903181	Jul 11, 2019	Fire - Wildfire	C-26	MT-NRC	MT-KNF	4 days		60.630554	-150.437777
MODULE - WILDLAND FIRE - USFS - Mammoth WFM (CA-OVCC)	Module, Wildland Fire, Type 1	CA	AK-KKS-903181		Fire - Wildfire	O-352	CA-OSSC	CA-INF			60.630554	-150.437777
MODULE - WILDLAND FIRE T2 - COFMS Snow Creek WFM (OR-COC)	Module, Wildland Fire, Type 2	OR	AK-KKS-903181	Jul 7, 2019	Fire - Wildfire	O-253	OR-NWC	OR-DEF	8 days		60.630554	-150.437777

11

Inc Name: TANANA RIVER												
Assignment Name	Filled Catalog Item Name	Res Prov State	Inc Number	Mob ETA	Inc Type	Req Number	Res GACC Org Unit Code	Res Prov Org Unit Code	(Current Cognos Date \ Time) - Mob ETD	Demob ETD	Lat Decimal	Long Decimal
CREW - T2IA - Klamath Crew 14 (CA-YICC)	Crew, Type 2 IA	CA	AK-FAS-911459	Jul 10, 2019	Fire - Wildfire	C-1	CA-ONCC	CA-KNF	5 days		64.867777	-149.748055

1

Inc Name: TONY SLOUGH												
-----------------------	--	--	--	--	--	--	--	--	--	--	--	--

CURRENTLY ASSIGNED TYPE 1, 2, 2IA CREWS AND MODULES IN ALASKA

▼ Req Status: Ferry, Filled, Pending, Tentative Release AND Inc Type: Fire - Wildfire AND Inc GACC Org Name: Alaska Interagency Coordination Center AND Filled Catalog Item Name: Crew, Type 1, Crew, Type 2, Crew, Type 2 IA, Module, Faller, Module, Fuel...

↕ Filled Catalog Item Name: Ascending order

Inc Name: TONY SLOUGH												
Assignment Name	Filled Catalog Item Name	Res Prov State	Inc Number	Mob ETA	Inc Type	Req Number	Res GACC Org Unit Code	Res Prov Org Unit Code	(Current Cognos Date\Time) - Mob ETD	Demob ETD	Lat Decimal	Long Decimal
CREW - T1 - IDAHO PANHANDLE IHC (ID-CDC)	Crew, Type 1	ID	AK-UYD-000493		Fire - Wildfire	C-1	MT-NRC	ID-IPF			66.440833	-147.178332
CREW - T2IA - Eastern MT Interagency Crew 2 (MT-LEC)	Crew, Type 2 IA	MT	AK-UYD-000493		Fire - Wildfire	C-2	MT-NRC	MT-NCD			66.440833	-147.178332

2

Inc Name: WOLF LAKE												
Assignment Name	Filled Catalog Item Name	Res Prov State	Inc Number	Mob ETA	Inc Type	Req Number	Res GACC Org Unit Code	Res Prov Org Unit Code	(Current Cognos Date\Time) - Mob ETD	Demob ETD	Lat Decimal	Long Decimal
CREW -T2IA - ODF (AK-ACC)	Crew, Type 2 IA	AK	AK-TAS-913483	Jul 13, 2019	Fire - Wildfire	C-1	AK-ACC	AK-DFS	2 days		63.462777	-143.170554
MODULE - SUPPRESSION - Teakan Hand Crew (ID-GVC)	Module, Suppression	ID	AK-TAS-913483	Jul 13, 2019	Fire - Wildfire	O-16	MT-NRC	ID-PDS	2 days		63.462777	-143.170554

2

77

Alaska Interagency Coordination Center
Situation Report
Tuesday - 07/16/2019

Wildland Fires	New	Out	Active	Merged	YTD Fires	YTD Acres
Alaska Fire Service (AFS)	9	0	102	1	188	1,023,190.4
GAD (Galena Zone)	3	0	39	1	68	117,378.8
MID (Military)	0	0	6	0	43	50,720.4
TAD (Tanana Zone)	1	0	23	0	30	210,871.0
UYD (Upper Yukon Zone)	5	0	34	0	47	644,220.2
State of Alaska (DOF)	5	2	100	4	294	613,734.7
CRS (Copper River)	0	0	3	0	13	270.0
DAS (Delta)	0	0	3	0	14	11,950.8
FAS (Fairbanks)	2	1	14	0	39	54,854.9
KKS (Kenai)	0	0	7	0	50	100,997.5
MSS (AnchorageMatSu Area)	3	1	8	0	66	528.3
SWS (Southwest)	0	0	61	4	97	400,813.7
TAS (Tok)	0	0	4	0	15	44,319.5
Forest Service (USFS)	1	1	4	0	25	9.8
CGF (Chugach)	0	1	1	0	5	0.9
TNF (Tongass)	1	0	3	0	20	8.9
Statewide Totals	15	3	206	5	507	1,636,934.9

Active Wildfires:

Protection Summary:	CRI	FUL	MOD	LIM	NoEntry	TOTAL
AFS Protection:	2	13	18	70	0	103
DOF Protection:	12	25	11	53	0	101
USFS Protection:	0	2	1	0	0	3
Protection Totals:	14	40	30	123	0	207

Active Fires Status Summary

	Staffed		Unstaffed	
	Contained (S/C)	Uncontained (S/U)	Contained (U/C)	Uncontained (U/U)
AFS Protection:	0	16	6	80
DOF Protection:	1	16	16	66
USFS Protection:	0	0	2	0
Status Totals:	1	32	24	146

Active Fires Acreage Summary

	Acres	Acreage Change
15 New	303.1	
30 Staffed	573,690.2	70.3
160 Monitor	1,049,791.7	214,282.2
2 Out	0.4	0.1
2 Prescribed	13,615.0	2,759.0
209 Fires	Total Acres: 1,637,400.4	

Prescribed Fires

	YTD Fires	YTD Acres	New	Active	Out Yesterday
Military	2	15,165.0	0	1	0
State of Alaska	1	4.0	0	1	0
Fuels Management Totals:	3	15,169.0	0	2	0

Cause Summary For All Fires (Includes Merged Fires But Not Prescribed Fires)

No Cause Entered:	1	0.1 Acres
Unknown:	1	1,999.0 Acres
Human:	217	36,925.7 Acres
Lightning:	281	1,593,069.3 Acres
Undetermined:	8	4,940.9 Acres
Total:	508	1,636,935.0 Acres

Daily Report From: 07/15

0.1 Acreage On 07/15

Lat: **61 34.5333** Status: **Out 07/15** Acres: **0.1** Option: **Critical**
901584 Lon: **149 22.3850** Start Date: **07/15** Area: **MSS**
 Owner: **Private** Unit: **AKPRI-Private**
584 Name: **Whispering Woods** Cause: **Human**

The fire was reported by Matcom. One Forestry engine responded and arrived to a 5x5 smoldering grass fire. The fire was extinguished and called out.

Daily Report From: 07/15

0.1 Acreage On 07/15

Lat: **61 39.3617** Status: **U/C** Acres: **0.1** Option: **Critical**
901582 Lon: **149 35.6033** Start Date: **07/15** Area: **MSS**
 Owner: **Private** Unit: **AKPRI-Private**
582 Name: **North Land** Cause: **Human**

Smoldering stumps underground at a residence. VFDs and DOF extinguished the the fire and cold trailed. Fire contained and controlled.

Daily Report From: 07/15

100.0 Acreage On 07/15

Lat: **63 51.0133** Status: **S/U** Acres: **100.0** Option: **Full**
MFQ1 Lon: **160 25.9983** **Personnel: 8** Start Date: **07/15** Area: **GAD**
932581 Owner: **ANCSA** Unit: **AKVLN-Unalakleet Native Corporation**
581 Name: **Rabbit** Cause: **Lightning**

At 1800 a local resident reported this fire 20 miles east of Unalakleet in the Rabbit Creek area. Several structures were threatened. Air Attack, 2 Firebosses, and 1 Heavy tanker worked on the fire until 2330. Smokejumpers were deployed around 2230. Retardant and water drops were effective on the head of the fire.

Daily Report From: 07/15

2.0 Acreage On 07/15

Lat: **64 48.1620** Status: **U/U** Acres: **2.0** Option: **Limited**
911580 Lon: **145 59.8000** Start Date: **07/15** Area: **FAS**
 Owner: **State** Unit: **AKAKS-Alaska-Other**
580 Name: **Wheeler Ridge** Cause: **Undetermined**

The fire was reported by an aircraft as creeping and torching, with 2-4-foot flame lengths on a ridge top. H-120SH launched from Fairbanks for structure assessment, and upon arrival sized it as 2 acres with no values threatened. The fire was exhibiting minimal fire behavior, smoldering and running in black spruce, with continuous fuels. The fire plots in a limited fire protection and was placed in monitor status.

Daily Report From: 07/15

20.0 Acreage On 07/15

Lat: **66 51.4200** Status: **U/U** Acres: **20.0** Option: **Modified**
MFP6 Lon: **155 53.6467** Start Date: **07/15** Area: **GAD**
 Owner: **NPS** Unit: **AKGAP-Gates of the Arctic National Preserve**
578 Name: **Killak** Cause: **Lightning**

At 1800, surveillance aircraft on fire 535 reported this fire. It was 20 acres in rolling terrain burning in Spruce and tundra with a 100% active perimeter. Fire was moving towards the east. No immediate values at risk. The fire was placed in monitor status.

Daily Report From: 07/15

20.0 Acreage On 07/15

Lat: **64 38.2000** Status: **U/U** Acres: **20.0** Option: **Limited**
MFN6 Lon: **149 50.0600** Start Date: **07/15** Area: **FAS**
911577 Owner: **State** Unit: **AKAKS-Alaska-Other**
PNMFN6 Name: **Black Bear** Cause: **Lightning**
577

The fire was reported by a private aircraft as 10 acres, actively burning. Air attack 5AV flew the fire and sized it up as 20 acres, creeping and smoldering in tussock fuels. No structures were threatened, and the fire was placed into monitor status.

Daily Report From: 07/15

10.0 Acreage On 07/15

MFN2 Lat: **65 21.7400** Status: **U/U** Acres: **10.0** Option: **Limited**
 Lon: **150 26.8617** Start Date: **07/15** Area: **TAD**
 Owner: **ANCSA** Unit: **AKDYN-Doyon, Limited**
576 Name: **Garnet Creek** Cause: **Lightning**

Fire was reported by 1JB as 10 acres with moderate rate of spread. Initial orders were placed for helicopters with buckets and 1 load of smokejumpers. When 5AE arrived and gave additional size up the fire had grown to 80 acres and it was determined that the buckets would not be effective and the requested resources were cancelled.

Daily Report From: 07/15

0.7 Acreage On 07/15

MFM6 Lat: **66 24.0783** Status: **S/U** Acres: **0.7** Option: **Full**
 Lon: **147 22.7633** Personnel: **4** Start Date: **07/15** Area: **UYD**
 Owner: **ANCSA** Unit: **AKVLN-Beaver Kwit'chin**
575 Name: **Uheen Slough** Cause: **Lightning**

Fire was reported by 1 CV at 2 acres and was smoldering, creeping and backing, 30% active. There were allotments identified within 1/2 mile of the fire. Additional resources were requested for the fire, smoke jumpers, fire bosses and air attack. Personnel on the ground anticipate a full day of mop up on 7/16.

Daily Report From: 07/15

30.0 Acreage On 07/15

MFM2 Lat: **66 51.0467** Status: **U/U** Acres: **30.0** Option: **Limited**
 Lon: **148 25.4100** Start Date: **07/15** Area: **UYD**
 Owner: **USFWS** Unit: **AKYFR-Yukon Flats National Wildlife Refuge**
573 Name: **Pitka** Cause: **Lightning**

The fire was found by VIIRS, the fire was sized up by a smoke jumper aircraft while responding to another fire. The fire is reported to be 30 acres 80% active and burning in black spruce and tundra. The fire plots in Limited protection and will be monitored.

Daily Report From: 07/15

20.0 Acreage On 07/15

MFMI Lat: **67 22.2800** Status: **S/U** Acres: **20.0** Option: **Modified**
 Lon: **146 43.0733** Personnel: **16** Start Date: **07/15** Area: **UYD**
 Owner: **USFWS** Unit: **AKARR-Arctic National Wildlife Refuge**
572 Name: **East Fork Chandalar** Cause: **Lightning**

Fire reported via VIIRS satellite and plotted in Modified, burning in mainly tundra with spruce stringers. Due to the vicinity of allotments full suppression action was taken with 16 smokejumper, 1 leadplane, 3 large airtankers, and 4 fire bosses. Ground and aerial resources made good progress suppressing the fire.

Daily Report From: 07/15

33.0 Acreage On 07/15

MFL6 Lat: **65 27.3633** Status: **U/U** Acres: **33.0** Option: **Limited**
 Lon: **146 05.6300** Start Date: **07/15** Area: **UYD**
 Owner: **State** Unit: **AKAKS-Alaska-Other**
571 Name: **Batchelor Creek** Cause: **Lightning**

Fire reconned by 11N as 30 acres plotting in Limited 95% active smoldering, creeping, backing stringer of spruce running good now, group tree torching 3-5 ft black spruce tundra, upper of the slope on an east aspect wind 3-5 south. One cabin within .6 miles on an adjacent ridge.

Daily Report From: 07/15

0.1 Acreage On 07/15

MFK7 Lat: **58 32.5333** Status: **U/C** Acres: **0.1** Option: **Full**
TNF570 Lon: **134 51.1834** Start Date: **07/15** Area: **TNF**
P0MFK7 Owner: **USFS** Unit: **AKTNF-Tongass National Forest**
570 Name: **PROSPECTOR CLIFF** Cause: **Human**

Two FS Firefighters found an escaped campfire smoldering in logs and duff while on patrol in Engine 632. Firefighters started mop up operations and called the fire contained at 17:11 on 7/15/19.

Daily Report From: 07/15

1.0 Acreage On 07/15

MFL1 Lat: **66 55.8900** Status: **U/U** Acres: **1.0** Option: **Modified**
Lon: **156 13.3433** Start Date: **07/15** Area: **GAD**
Owner: **State** Unit: **AKAKS-Alaska-Other**
569 Name: **Mauneluk River 2** Cause: **Lightning**

No information provided.

Daily Report From: 07/15

66.0 Acreage On 07/15

MFF4 Lat: **65 58.4633** Status: **U/U** Acres: **66.0** Option: **Limited**
Lon: **144 46.1100** Start Date: **07/15** Area: **UYD**
Owner: **USFWS** Unit: **AKYFR-Yukon Flats National Wildlife Refuge**
567 Name: **Preacher Creek** Cause: **Lightning**

11N performed recon of this incident reported it to be 66 acres, 95% active with 8ft flame lengths, burning in black/white spruce, fire plotted in Limited and is in monitor status.

Daily Report From: 07/15

0.1 Acreage On 07/15

901566 Lat: **61 58.1350** Status: **U/C** Acres: **0.1** Option: **Critical**
Lon: **150 03.8930** Start Date: **07/15** Area: **MSS**
Owner: **Private** Unit: **AKPRI-Private**
566 Name: **Resolute** Cause: **Human**

Fire reported after hours and local VFDs responded. Forestry's assistance was requested for mop up in the AM. Fire located on a vacant lot with trash and debris in the area. Forestry deployed one engine for mop up and prevention. Prevention conducted an investigation. Fire contained and controlled. Placed in monitor status.

Daily Report From: 07/15 **Chalkyitsik Complex** 0.1 Acreage On 07/15
MEB0 Lat: **66 32.7267** Status: S/U Acres: **0.1** Option: **Modified**
Lon: **143 03.5683** Start Date: **07/09** Area: **UYD**
Owner: **USFWS** Unit: **AKYFR-Yukon Flats National Wildlife Refuge**
466 Name: **Chalkyitsik Complex** Cause:

Crews in Chalkyitsik improved and reinforced the indirect dozer lines recently established to the south and west of the village in preparation for firing operations if they are required. Work continued on an indirect dozer line extending from Chalkyitsik to Ohtig Lake began, which would protect the village from the Bearnose Hill fire to the south. Six miles to the northeast of Chalkyitsik, crews continued work to tie natural barriers together with fire line in order to create an additional indirect line between Chalkyitsik and the Frozen Calf fire to the northeast. This indirect line will also protect several remote cabins and allotments in the Black River corridor. Point protection continued on 15 sites in the Black River corridor and at Herbert Village on the Porcupine River. Additionally, personnel began point protection at a site in the Little Black corridor and at an occupied site on the Salmon River.

Daily Report From: 07/15 **Part of Chalkyitsik Complex** 395.0 Acreage Change Since 07/12
MC57 Lat: **66 32.2933** Status: U/U Acres: **16,908.0** Option: **Limited**
Lon: **141 40.5967** Start Date: **07/02** Area: **UYD**
Owner: **BLM** Unit: **AKEID-Eastern Interior Field Office**
424 Name: **Tettjajik Creek** Cause: **Lightning**

Daily Report From: 07/15 **Part of Chalkyitsik Complex** 4,279.0 Acreage Change Since 07/14
MCS7 Lat: **66 29.3700** Status: U/U Acres: **78,364.0** Option: **Modified**
932407 Lon: **143 34.1750** Start Date: **06/29** Area: **UYD**
Owner: **ANCSA** Unit: **AKDYN-Doyon, Limited**
407 Name: **Bearnose Hill** Cause: **Lightning**

Updated acres.

Daily Report From: 07/15 **Part of Chalkyitsik Complex** 5,405.0 Acreage Change Since 07/14
MB2L Lat: **66 50.6483** Status: U/U Acres: **140,775.0** Option: **Limited**
Lon: **142 56.3050** Start Date: **06/24** Area: **UYD**
Owner: **USFWS** Unit: **AKARR-Arctic National Wildlife Refuge**
367 Name: **Frozen Calf** Cause: **Lightning**

Acres updated.

Daily Report From: 07/15 **Part of Chalkyitsik Complex** 9,018.0 Acreage Change Since 07/14
MBZ6 Lat: **66 18.5917** Status: U/U Acres: **50,823.0** Option: **Limited**
931348 Lon: **144 03.1983** Start Date: **06/22** Area: **UYD**
Owner: **State** Unit: **AKAKS-Alaska-Other**
348 Name: **Tractor Trail 2** Cause: **Lightning**

Updated acres.

Daily Report From: 07/15

No Acreage Change Since 07/14

MFA6 Lat: **67 13.0167** Status: S/U Acres: **0.3** Option: **Limited**
 Lon: **150 01.9617** Personnel: **4** Start Date: **07/14** Area: **UYD**
 Owner: **BLM** Unit: **AKCYD-Central Yukon Field Office**
559 Name: **Slate Creek** Cause: **Lightning**

No information received

Daily Report From: 07/15

13.0 Acreage Change Since 07/14

ME85 Lat: **66 52.5933** Status: S/U Acres: **18.0** Option: **Full**
 Lon: **151 33.0850** Personnel: **8** Start Date: **07/14** Area: **TAD**
 Owner: **ANCSA** Unit: **AKVLN-Evansville, Incorporated**
555 Name: **South Base** Cause: **Lightning**

No precipitation, extinguished all visible smokes. Minimal smokes found after 1 grid on northern problem area. 60% contained at 2000. No change in acreage. Tomorrow search and destroy and grid entire fire. Tentative demobilization 7/17 am.

Daily Report From: 07/15

No Acreage Change Since 07/14

ME8N Lat: **64 22.5920** Status: S/C Acres: **0.2** Option: **Full**
911554 Lon: **146 17.4080** Personnel: **4** Start Date: **07/14** Area: **FAS**
PNME8N Owner: **State** Unit: **AKAKS-Alaska-Other**
554 Name: **Banner Creek** Cause: **Lightning**

Crews continued to make progress on the incident today allowing for the fire to be contained this evening. Crews will remain on scene overnight and continue mop-up operations.

Daily Report From: 07/15

0.3 Acreage Change Since 07/14

ME64 Lat: **62 27.8700** Status: S/U Acres: **7.2** Option: **Full**
904551 Lon: **157 58.0600** Personnel: **5** Start Date: **07/13** Area: **SWS**
PNME64 Owner: **ANCSA** Unit: **AKDYN-Doyon, Limited**
551 Name: **Boulder Creek** Cause: **Lightning**

A load of helitack was inserted and the smokejumpers were demobilized. Complete demobilization is expected tomorrow.

Daily Report From: 07/15

4.0 Acreage Change Since 07/14

ME6T Lat: **65 39.9246** Status: S/U Acres: **110.0** Option: **Modified**
 Lon: **155 54.5580** Personnel: **48** Start Date: **07/13** Area: **GAD**
 Owner: **USFWS** Unit: **AKKUR-Koyukuk National Wildlife Refuge**
547 Name: **Nayuka River** Cause: **Lightning**

This fire is burning deep in spruce and peat fuels. It gained a few acres today. One local type 2 crew and one Type 2 IA crew were shuttled into the fire from Huslia today. Crews will work on containing and mopping up the fire.

Daily Report From: 07/15

No Acreage Change Since 07/14

ME3M Lat: **66 54.1100** Status: S/U Acres: **1,000.0** Option: **Modified**
932535 Lon: **156 21.3550** Personnel: **28** Start Date: **07/12** Area: **GAD**
 Owner: **ANCSA** Unit: **AKNAN-NANA Regional Corporation, Incorporated**
535 Name: **Mauneluk River** Cause: **Lightning**

This fire is bumping the Mauneluk Rver. One Type 1 Crew and 8 smokejumpers will continue their successful efforts to assess, secure, and burn out around structures. Scoopers, Air attack, and Firebossess assisted in the efforts most of the day today. A PC delivery was postponed due to poor conditions.

Daily Report From: 07/15

No Acreage Change Since 07/14

ME3F Lat: **62 03.9000** Status: S/U Acres: **4,700.0** Option: **Modified**
904534 Lon: **158 19.0667** Personnel: **21** Start Date: **07/12** Area: **SWS**
PNME3F Owner: **State** Unit: **AKAKS-Alaska-Other**
534 Name: **Smith Creek** Cause: **Lightning**

The crew is making progress completing fire lines. There was an increase of fire activity in Grouse Creek.

Daily Report From: 07/15

No Acreage Change Since 07/14

MEZ2 Lat: **64 13.6780** Status: S/U Acres: **1,300.0** Option: **Full**
911508 Lon: **149 22.1260** Personnel: **155** Start Date: **07/11** Area: **FAS**
PNMEZ2 Owner: **Private** Unit: **AKPRI-Private**
508 Name: **Kobe** Cause: **Human**

Multiple spots outside the containment line pushed by erratic winds from thunderstorms. Aerial resources along with crews and equipment continue to work the fire line.

Daily Report From: 07/15

No Acreage Change Since 07/14

MEP9 Lat: **66 26.4650** Status: S/U Acres: **690.0** Option: **Full**
932493 Lon: **147 10.7050** Personnel: **52** Start Date: **07/11** Area: **UYD**
Owner: **ANCSA** Unit: **AKDYN-Doyon, Limited**
493 Name: **Tony Slough** Cause: **Lightning**

Crews continue to prepare structures. Close coordination with resources on nearby incident 337 continues.

Daily Report From: 07/15

No Acreage Change Since 07/13

MEL9 Lat: **61 35.0681** Status: S/U Acres: **10,200.0** Option: **Full**
904490 Lon: **158 54.0013** Personnel: **7** Start Date: **07/10** Area: **SWS**
PNMEL9 Owner: **ANCSA** Unit: **AKVLN-Kuskokwim Corporation**
490 Name: **Kolmakof Hills** Cause: **Lightning**

Inserted 1 load of smokejumpers for point protection.

Daily Report From: 07/15

No Acreage Change Since 07/14

MEL8 Lat: **61 45.2666** Status: S/U Acres: **305.5** Option: **Limited**
904487 Lon: **157 22.1833** Personnel: **68** Start Date: **07/10** Area: **SWS**
PNMEL8 Owner: **BLM** Unit: **AKADD-Anchorage Field Office**
487 Name: **McCally Creek** Cause: **Lightning**

Two crews arrived at incident and continue point protection.

Daily Report From: 07/15

-5,500.0 Acreage Change Since 07/14

MEL1 Lat: **65 37.4667** Status: S/U Acres: **2,000.0** Option: **Limited**
Lon: **150 01.9983** Personnel: **94** Start Date: **07/10** Area: **TAD**
Owner: **BLM** Unit: **AKCYD-Central Yukon Field Office**
485 Name: **Grouse Creek** Cause: **Lightning**

Fire not as active as previous day but still exhibiting consistent growth primarily to the SE with short-range spotting in the Alder Creek area. Installed an incident command repeater. Got access to Famweb to complete 209s and able to install a dedicated landline for ICP. Recon new incident (#576) 12 miles SW of Rampart to ascertain threat potential to the community. Will continue to monitor closely. Community meeting planned for Thursday at 1500. Continuing to work on establishing a reliable logistics chain for the incident, primarily by boat.

Daily Report From: 07/15

No Acreage Change Since 07/14

MEK8 Lat: **63 27.7667** Status: S/U Acres: **83.0** Option: **Full**
913483 Lon: **143 10.2500** Personnel: **33** Start Date: **07/10** Area: **TAS**
Owner: **ANCSA** Unit: **AKVLN-Tanacross, Incorporated**
483 Name: **Wolf Lake** Cause: **Undetermined**

Crews making good progress today, meeting objectives of improving line, weather cooler with overcast skies, increased winds from yesterday, Task Force replacement in bound, shadow each other today, looking at crew demobilization 7/16.

Daily Report From: 07/15

No Acreage Change Since 07/14

MD9R Lat: **63 13.6167** Status: S/U Acres: **300.0** Option: **Modified**
904464 Lon: **154 52.4333** Personnel: **64** Start Date: **07/09** Area: **SWS**
PNMD9R Owner: **State** Unit: **AKAKS-Alaska-Other**
464 Name: **Hidden Creek** Cause: **Undetermined**

Personnel continued point protection.

Daily Report From: 07/15

No Acreage Change Since 07/14

MD8S Lat: **61 48.8833** Status: S/U Acres: **195.0** Option: **Full**
914461 Lon: **145 33.0334** Personnel: **96** Start Date: **07/08** Area: **CRS**
PNMD8S Owner: **ANCSA** Unit: **AKAHN-Ahtna, Incorporated**
461 Name: **Klutina River** Cause: **Human**

Fire activity was observed as creeping and smoldering along the perimeter with potential interior torching. Hose lay has been plumbed around the entire fire. Ground personnel are strengthening the perimeter.

Daily Report From: 07/15

No Acreage Change Since 07/14

MD44 Lat: **62 08.8687** Status: S/U Acres: **85.0** Option: **Critical**
901451 Lon: **149 55.7172** Personnel: **48** Start Date: **07/07** Area: **MSS**
PNMD44 Owner: **Private** Unit: **AKPRI-Private**
451 Name: **Malaspina** Cause: **Undetermined**

Minimal fire behavior is present. Potential for fire behavior to spread has been moderated by cooler temperatures.

Daily Report From: 07/15

No Acreage Change Since 07/14

MC8B Lat: **62 07.3500** Status: S/U Acres: **367.0** Option: **Critical**
901429 Lon: **149 59.2166** Personnel: **60** Start Date: **07/03** Area: **MSS**
PNMC8B Owner: **Private** Unit: **AKPRI-Private**
429 Name: **Montana Creek** Cause: **Undetermined**

Transfer of command at 1900 today to a T4. Montana Creek fire will also manage the Malaspina fire.

Daily Report From: 07/15

No Acreage Change Since 07/14

MCT8 Lat: **64 08.7000** Status: S/U Acres: **11,919.0** Option: **Full**
912409 Lon: **146 16.8667** Personnel: **65** Start Date: **06/29** Area: **DAS**
PNMCT8 Owner: **State** Unit: **AKAKS-Alaska-Other**
409 Name: **Rainbow 2** Cause: **Lightning**

A Type 1 Helicopter assisted ground resources with water support extinguishing spots along a ridge which separates the fire from the community of Richardson Clear. Blackhawk 152 and Blackhawk 593 assisted the Bison squad and the WFM Crew with water support on the East flank. A wind increased fire activity along the southern flank and pushed the fire through some of the unburnt spruce stringers and mosaic patterns. Montana DNRC Type II IA Crew was shuttled in by boat and took position on the East flank. The SES Ahtanum Type II IA Crew arrived at Delta Area Forestry and will be shuttled to the fire in the next operational period.

Daily Report From: 07/15

No Acreage Change Since 07/14

MB8M Lat: **64 35.7567** Status: S/U Acres: **69.0** Option: **Limited**
932391 Lon: **146 12.2933** Personnel: **21** Start Date: **06/26** Area: **MID**
Owner: **DOD** Unit: **AKFWQ-Fort Wainwright, Yukon TA**
391 Name: **Ninetyeight Creek** Cause: **Lightning**

No information received.

Daily Report From: 07/15

No Acreage Change Since 07/14

MB79 Lat: **64 45.3467** Status: S/U Acres: **13,854.0** Option: **Limited**
932390 Lon: **146 27.7917** Personnel: **44** Start Date: **06/26** Area: **MID**
Owner: **DOD** Unit: **AKFWQ-Fort Wainwright, Yukon TA**
390 Name: **Beaver** Cause: **Lightning**

Minimal fire behavior, creeping, smoldering, isolated torching.

Brigadier Road closure in effect. Monitor fire progression along South Fork Chena River.

Transfer of command on 7/16 0700 to ICT4. Plan is to monitor fire growth and prepare for point zone protection for VAR.

Daily Report From: 07/15

No Acreage Change Since 07/14

MB77 Lat: **63 29.9994** Status: S/U Acres: **46,294.0** Option: **Limited**
932389 Lon: **151 44.9700** Personnel: **5** Start Date: **06/26** Area: **TAD**
 Owner: **NPS** Unit: **AKDEP-Denali National Park**
389 Name: **Foraker** Cause: **Lightning**

Moderate fire behavior on south end of fire. Personnel set up a portable RAWS on the south end. Finalized prep and plan for Slippery Creek cabin if/when fire crosses trigger point. Preparing for transition of IC.

Daily Report From: 07/15

No Acreage Change Since 07/14

MB1V Lat: **62 51.5833** Status: S/U Acres: **18,000.0** Option: **Full**
913362 Lon: **142 14.2000** Personnel: **175** Start Date: **06/23** Area: **TAS**
 Owner: **ANCSA** Unit: **AKVLN-Tetlin Village Corporation**
362 Name: **Boundary River** Cause: **Lightning**

Fire Behavior for both fires: Minimal, Creeping, Smoldering. BR: Mop up will be ongoing in all divisions. Fire will be monitored. Backhaul of equipment we be taking place as cold trailing progresses.

12- Mop up will be performed on Division Delta and Alpha. Both divisions will be in Monitored. Crews will cold trail on the NE and west flank of the fire area. Backhaul of equipment will be performed.

Daily Report From: 07/15

3,298.0 Acreage Change Since 07/14

MB1T Lat: **64 39.1164** Status: S/U Acres: **32,744.0** Option: **Limited**
931361 Lon: **151 29.0940** Personnel: **61** Start Date: **06/23** Area: **TAD**
 Owner: **State** Unit: **AKAKS-Alaska-Other**
361 Name: **Lloyd Mountain** Cause: **Lightning**

Mostly cloudy, raining 1830. Isolated smokes. Heat mostly in N and NE area of fire. Edge of fire has stopped at previously established trigger point for action on a cabin. Will reevaluate depending on weather and fire activity. Camped at two locations: 5 @ H1 and 17 @ H20.

Daily Report From: 07/15

No Acreage Change Since 07/14

MBY1 Lat: **66 36.4800** Status: S/U Acres: **46,034.0** Option: **Limited**
932337 Lon: **146 33.2817** Personnel: **64** Start Date: **06/22** Area: **UYD**
 Owner: **USFWS** Unit: **AKYFR-Yukon Flats National Wildlife Refuge**
337 Name: **Hadweenzic River** Cause: **Lightning**

Fire growth continues to the east/northeast and to the west. Predominate SW winds continue to force fire spread towards allotments. Type-3 helo needed for full recon and logistical support. Numerous bear issues reported. Close coordination continues with resources on incident 493.

Daily Report From: 07/15

No Acreage Change Since 07/14

MBT1 Lat: **65 41.9500** Status: S/U Acres: **172,548.0** Option: **Limited**
931324 Lon: **148 21.5517** Personnel: **79** Start Date: **06/21** Area: **UYD**
PNMBT1 Owner: **State** Unit: **AKAKS-Alaska-Other**
324 Name: **Hess Creek** Cause: **Lightning**

No information received.

Daily Report From: 07/15

No Acreage Change Since 07/14

MB4R Lat: **64 52.4382** Status: S/U Acres: **15,963.0** Option: **Limited**
911323 Lon: **146 33.3222** Personnel: **5** Start Date: **06/21** Area: **FAS**
PNMB4R Owner: **State** Unit: **AKAKS-Alaska-Other**
323 Name: **Nugget Creek** Cause: **Lightning**

Crews were able to fly a recon mission of the fire today and map the incident. Minimal fire activity was observed with some backing towards the river. Resources will remain on scene.

Daily Report From: 07/15

No Acreage Change Since 07/14

MBS4 Lat: **64 59.2164** Status: S/U Acres: **23,948.0** Option: **Full**
911319 Lon: **148 24.9170** Personnel: **528** Start Date: **06/21** Area: **FAS**
PNMBS4 Owner: **State** Unit: **AKAKS-Alaska-Other**
319 Name: **Shovel Creek** Cause: **Lightning**

The effects of recent rain continue to keep fire behavior minimal. No fire growth occurred. PNW Team 2 will transition with Northern Rockies Team 6 at 1800 today.

Daily Report From: 07/15

No Acreage Change Since 07/14

MBP5 Lat: **66 18.3500** Status: S/U Acres: **45,000.0** Option: **Modified**
Lon: **153 25.8667** Personnel: **61** Start Date: **06/21** Area: **TAD**
Owner: **BLM** Unit: **AKCYD-Central Yukon Field Office**
312 Name: **Bergman Creek** Cause: **Lightning**

Observed fire behavior largely on south end of fire area. Isolated torching. 20-30% active. VIIRS points on SW flank, westerly winds, clear. Plumbed in several more allotments. Crews completed indirect line around Arctic City site. Will recon with supervisors of both crews to provide SA for eventual IC transition. Will wait to take any further actions in the Todatonten Lake area until fire reestablishes growth toward the SE.

Daily Report From: 07/15

No Acreage Change Since 07/14

L92Q Lat: **60 37.8334** Status: S/U Acres: **100,812.0** Option: **Limited**
903181 Lon: **150 26.2667** Personnel: **441** Start Date: **06/05** Area: **KKS**
PNL92Q Owner: **USFWS** Unit: **AKKNR-Kenai National Wildlife Refuge**
181 Name: **Swan Lake** Cause: **Lightning**

Fuels and fire indices remain above normal seasonal conditions. Minimal fire spread was observed again on the fire perimeter with very limited interior smoldering and isolated torching. Fire progression and spread have been assessed in areas of concern, and long term strategic objectives continue to be evaluated and developed. Suppression resources are in place in the event eastwardly progression continues. Containment lines in Divisions A, K, and R were again untested during the burn period. Division L continues holding the critical corner through actions by aviation. Personnel are scouting and looking for opportunities to go direct on the fire edge near the Division K/L break above Jean Lake. Crews accessed the Mystery Creek drainage and are using direct suppression tactics. This provides an opportunity to dissect a finger of black spruce and potentially halt southeast spread towards the Sterling Highway. This may take 1-3 operational shifts for completion. Fuller Lake, Resurrection Pass, and other trails north and above the Sterling Highway at MP 60 are being implemented as containment and contingency lines. Structure assessments are completed, with Kenai Peninsula Borough evacuation plans in place. Contingency lines are being implemented to halt fire spread towards Cooper Landing and beyond. Crews are utilizing existing trail and natural features establishing control lines to check eastward fire spread into Cooper Landing. A critical need is one Type 1 IHC to backfill Lolo Hotshots when they time out on 7/18. Along the Eat Fork Moose River, crews continue mop-up and increasing perimeter security in the remainder of the area. Sites to the north and northwest have been prepped and point protection and assessments continue. Trigger points are established for when to reengage firefighting personnel and structure protection efforts in these areas. Remote structures are prepped and have sprinklers in place. Point protection efforts are completed and re

Daily Report From: 07/15

No Acreage Change Since 07/14

L9HA Lat: **62 59.8166** Status: S/U Acres: **25,144.0** Option: **Limited**
913133 Lon: **141 03.6167** Personnel: **10** Start Date: **05/21** Area: **TAS**
Owner: **State** Unit: **AKAKS-Alaska-Other**
133 Name: **McArthur Creek** Cause: **Lightning**

Fire Behavior for both fires: Minimal, Creeping, Smoldering. MC: Backhaul any gear not identified as being part of the structure protection of the northern VARs. Continue preparations for structure and allotment protection along the Alaska-Canada Highway on selected areas. Monitor fire.

12- The fire is not expected to make any significant spread towards the Alaska-Canada Hwy,

known sites, or other values at risk including the active mine (Chips Mine) with high value

equipment and operations.

24- No significant fire spread expected.

These fires are currently in monitor status. Monitoring schedules are based on defined timeframes, but are dependent on available resources, and weather conditions. When monitoring occurs, information will be updated.

Daily Report From: 07/15

7.0 Acreage On 07/15

MFB9 Lat: **69 12.9967** Status: **U/U** Acres: **7.0** Option: **Limited**
 Lon: **152 34.9933** Start Date: **07/14** Area: **TAD**
 Owner: **ANCSA** Unit: **AKASN-Arctic Slope Regional Corporation**
565 Name: **Fossil Creek** Cause: **Lightning**

This fire was reported as a 7 acre black spot near the Colville River.

Last Report: 07/14

15.0 Acreage On 07/14

MFB8 Lat: **66 42.9967** Status: **U/U** Acres: **15.0** Option: **Limited**
 Lon: **155 26.9950** Start Date: **07/14** Area: **GAD**
 Owner: **NPS** Unit: **AKGAP-Gates of the Arctic National Preserve**
564 Name: **Lockwood Hills** Cause: **Lightning**

Last Report: 07/14

3.0 Acreage On 07/14

MFB6 Lat: **69 28.0000** Status: **U/U** Acres: **3.0** Option: **Limited**
 Lon: **152 01.9850** Start Date: **07/14** Area: **GAD**
 Owner: **BLM** Unit: **AKARD-National Petroleum Reserve - Alaska**
563 Name: **Umiat** Cause: **Lightning**

Last Report: 07/14

0.1 Acreage On 07/14

MFA7 Lat: **68 55.2000** Status: **U/U** Acres: **0.1** Option: **Limited**
 Lon: **154 24.4733** Start Date: **07/14** Area: **TAD**
 Owner: **State** Unit: **AKAKS-Alaska-Other**
561 Name: **Aupuk Creek** Cause: **Lightning**

Last Report: 07/14

300.0 Acreage On 07/14

MFA5 Lat: **65 23.2100** Status: **U/U** Acres: **300.0** Option: **Limited**
 Lon: **158 03.7917** Start Date: **07/14** Area: **GAD**
 Owner: **BLM** Unit: **AKADD-Anchorage Field Office**
560 Name: **Pitka River** Cause: **Lightning**

Daily Report From: 07/15

No Acreage Change Since 07/14

ME97 Lat: **67 13.1700** Status: **U/U** Acres: **3.0** Option: **Limited**
 Lon: **150 01.8933** Start Date: **07/14** Area: **UYD**
 Owner: **BLM** Unit: **AKCYD-Central Yukon Field Office**
558 Name: **Myrtle Creek** Cause: **Lightning**

No information received.

Last Report: 07/14

5.0 Acreage On 07/14

ME9H Lat: **63 15.3000** Status: **U/U** Acres: **5.0** Option: **Limited**
 Lon: **158 37.4150** Start Date: **07/14** Area: **GAD**
 Owner: **USFWS** Unit: **AKINR-Innoko National Wildlife Refuge**
556 Name: **Innoko River 2** Cause: **Lightning**

Last Report: 07/14

600.0 Acreage On 07/14

ME8C Lat: **62 18.9000** Status: **U/U** Acres: **600.0** Option: **Limited**
904553 Lon: **158 13.3333** Start Date: **07/14** Area: **SWS**
PNME8C Owner: **BLM** Unit: **AKADD-Anchorage Field Office**
553 Name: **Iditarod River** Cause: **Lightning**

These fires are currently in monitor status. Monitoring schedules are based on defined timeframes, but are dependent on available resources, and weather conditions. When monitoring occurs, information will be updated.

Last Report: 07/13 0.2 Acreage On 07/13
911552 Lat: **63 55.4420** Status: **U/U** Acres: **0.2** Option: **Limited**
 Lon: **148 46.0690** Start Date: **07/13** Area: **FAS**
 Owner: **State** Unit: **AKAKS-Alaska-Other**
552 Name: **Lignite Creek 19** Cause: **Lightning**

Last Report: 07/13 5.0 Acreage On 07/13
ME63 Lat: **65 27.1267** Status: **U/U** Acres: **5.0** Option: **Limited**
 Lon: **164 37.2000** Start Date: **07/13** Area: **GAD**
 Owner: **State** Unit: **AKAKS-Alaska-Other**
550 Name: **Garfield Creek** Cause: **Lightning**

Last Report: 07/14 No Acreage Change Since 07/13
ME65 Lat: **63 05.2070** Status: **U/U** Acres: **0.1** Option: **Limited**
904549 Lon: **152 59.4020** Start Date: **07/13** Area: **SWS**
PNME65 Owner: **State** Unit: **AKAKS-Alaska-Other**
549 Name: **Dennis Creek** Cause: **Lightning**

Last Report: 07/13 1.0 Acreage On 07/13
ME6F Lat: **68 08.3950** Status: **U/U** Acres: **1.0** Option: **Limited**
 Lon: **160 45.3000** Start Date: **07/13** Area: **GAD**
 Owner: **NPS** Unit: **AKNOP-Noatak National Preserve**
546 Name: **Kaluktavik River** Cause: **Lightning**

Last Report: 07/13 56.1 Acreage On 07/13
ME5T Lat: **66 42.9900** Status: **U/U** Acres: **56.1** Option: **Limited**
 Lon: **158 56.6217** Start Date: **07/13** Area: **GAD**
 Owner: **USFWS** Unit: **AKSWR-Selawik National Wildlife Refuge**
545 Name: **Kugarak River 2** Cause: **Lightning**

Last Report: 07/13 1,000.0 Acreage On 07/13
ME5K Lat: **61 33.6730** Status: **U/U** Acres: **1,000.0** Option: **Full**
904544 Lon: **158 29.3756** Start Date: **07/13** Area: **SWS**
PNME5K Owner: **ANCSA** Unit: **AKVLN-Kuskokwim Corporation**
544 Name: **Aghaluk Creek** Cause: **Lightning**

Last Report: 07/13 25.0 Acreage On 07/13
ME5P Lat: **61 15.1133** Status: **U/U** Acres: **25.0** Option: **Limited**
904543 Lon: **159 01.9850** Start Date: **07/13** Area: **SWS**
PNME5P Owner: **State** Unit: **AKAKS-Alaska-Other**
543 Name: **Buckstock River** Cause: **Lightning**

Last Report: 07/14 5.5 Acreage Change Since 07/13
ME49 Lat: **66 43.0300** Status: **U/U** Acres: **8.5** Option: **Limited**
 Lon: **158 54.4550** Start Date: **07/13** Area: **GAD**
 Owner: **USFWS** Unit: **AKSWR-Selawik National Wildlife Refuge**
541 Name: **Kugarak River** Cause: **Lightning**

These fires are currently in monitor status. Monitoring schedules are based on defined timeframes, but are dependent on available resources, and weather conditions. When monitoring occurs, information will be updated.

Daily Report From: 07/15 370.0 Acreage Change Since 07/13
ME5M Lat: **61 54.3850** Status: **U/U** Acres: **400.0** Option: **Modified**
904540 Lon: **158 23.6870** Start Date: **07/13** Area: **SWS**
PNME5M Owner: **State** Unit: **AKAKS-Alaska-Other**
540 Name: **Gemuna Creek** Cause: **Lightning**

The fire was flown by detection 222ME. The fire was 400 acres, 70% active, burning at a rank 2 in brush and tundra.

Last Report: 07/14 1,197.0 Acreage Change Since 07/13
ME43 Lat: **64 07.7000** Status: **U/U** Acres: **1,200.0** Option: **Limited**
931539 Lon: **158 03.9000** Start Date: **07/13** Area: **GAD**
Owner: **State** Unit: **AKAKS-Alaska-Other**
539 Name: **Little Mud River** Cause: **Lightning**

Last Report: 07/14 148.5 Acreage Change Since 07/13
ME4Z Lat: **65 55.2600** Status: **U/U** Acres: **158.5** Option: **Modified**
Lon: **156 29.4717** Start Date: **07/13** Area: **GAD**
Owner: **USFWS** Unit: **AKKUR-Koyukuk National Wildlife Refuge**
538 Name: **Tom Cook Slough 2** Cause: **Lightning**

Daily Report From: 07/15 No Acreage Change Since 07/13
ME4C Lat: **62 13.1636** Status: **U/U** Acres: **1,500.0** Option: **Limited**
904537 Lon: **158 11.7079** Start Date: **07/12** Area: **SWS**
PNME4C Owner: **State** Unit: **AKAKS-Alaska-Other**
537 Name: **Timber Creek** Cause: **Lightning**

Fire 537 has been consumed by fire 536. All future reports will be on 536.

Last Report: 07/12 3.0 Acreage On 07/12
ME3A Lat: **61 04.0150** Status: **U/U** Acres: **3.0** Option: **Limited**
904532 Lon: **156 26.5233** Start Date: **07/12** Area: **SWS**
PNME3A Owner: **State** Unit: **AKAKS-Alaska-Other**
532 Name: **Middle Hoholitna** Cause: **Lightning**

Last Report: 07/12 15.0 Acreage On 07/12
ME3G Lat: **61 12.6867** Status: **U/U** Acres: **15.0** Option: **Limited**
904531 Lon: **156 39.4033** Start Date: **07/12** Area: **SWS**
PNME3G Owner: **State** Unit: **AKAKS-Alaska-Other**
531 Name: **Hoholitna River** Cause: **Lightning**

Last Report: 07/13 -42.5 Acreage Change Since 07/12
ME3J Lat: **61 03.4575** Status: **U/U** Acres: **2.5** Option: **Limited**
904530 Lon: **157 25.7942** Start Date: **07/12** Area: **SWS**
PNME3J Owner: **State** Unit: **AKAKS-Alaska-Other**
530 Name: **Taylor Foothills** Cause: **Lightning**

Last Report: 07/12 600.0 Acreage On 07/12
ME3K Lat: **61 20.9230** Status: **U/U** Acres: **600.0** Option: **Limited**
904529 Lon: **156 54.6180** Start Date: **07/12** Area: **SWS**
PNME3K Owner: **State** Unit: **AKAKS-Alaska-Other**
529 Name: **Cotton Village** Cause: **Lightning**

These fires are currently in monitor status. Monitoring schedules are based on defined timeframes, but are dependent on available resources, and weather conditions. When monitoring occurs, information will be updated.

Last Report: 07/12 80.0 Acreage On 07/12
ME2Z Lat: **61 19.2983** Status: **U/U** Acres: **80.0** Option: **Limited**
904528 Lon: **156 42.0767** Start Date: **07/12** Area: **SWS**
PNME2Z Owner: **State** Unit: **AKAKS-Alaska-Other**
528 Name: **Hoholitna** Cause: **Lightning**

Last Report: 07/12 2.0 Acreage On 07/12
ME26 Lat: **61 17.9200** Status: **U/U** Acres: **2.0** Option: **Limited**
904527 Lon: **156 16.0200** Start Date: **07/12** Area: **SWS**
PNME26 Owner: **State** Unit: **AKAKS-Alaska-Other**
527 Name: **Diamond Peak** Cause: **Lightning**

Last Report: 07/14 977.9 Acreage Change Since 07/12
ME2L Lat: **65 57.5000** Status: **U/U** Acres: **978.0** Option: **Modified**
Lon: **156 30.4633** Start Date: **07/12** Area: **GAD**
Owner: **USFWS** Unit: **AKKUR-Koyukuk National Wildlife Refuge**
526 Name: **Tom Cook Slough** Cause: **Lightning**

Last Report: 07/12 1.0 Acreage On 07/12
ME2J Lat: **61 29.2117** Status: **U/U** Acres: **1.0** Option: **Limited**
904525 Lon: **157 30.1633** Start Date: **07/12** Area: **SWS**
PNME2J Owner: **State** Unit: **AKAKS-Alaska-Other**
525 Name: **Vreeland Creek** Cause: **Lightning**

Last Report: 07/14 2,093.0 Acreage Change Since 07/12
ME2D Lat: **65 32.3017** Status: **U/U** Acres: **2,103.0** Option: **Limited**
Lon: **157 29.2850** Start Date: **07/12** Area: **GAD**
Owner: **USFWS** Unit: **AKKUR-Koyukuk National Wildlife Refuge**
524 Name: **Hodatic River** Cause: **Lightning**

Last Report: 07/13 195.0 Acreage Change Since 07/12
ME2U Lat: **61 45.3700** Status: **U/U** Acres: **200.0** Option: **Full**
904523 Lon: **156 29.5200** Start Date: **07/12** Area: **SWS**
PNME2U Owner: **State** Unit: **AKAKS-Alaska-Other**
523 Name: **East Stoney River** Cause: **Lightning**

Last Report: 07/13 12.0 Acreage Change Since 07/12
ME1W Lat: **61 28.2500** Status: **U/U** Acres: **14.0** Option: **Modified**
904521 Lon: **156 03.7000** Start Date: **07/12** Area: **SWS**
PNME1W Owner: **State** Unit: **AKAKS-Alaska-Other**
521 Name: **Tishimna Lake** Cause: **Lightning**

Last Report: 07/13 550.0 Acreage Change Since 07/12
ME3U Lat: **61 53.7100** Status: **U/U** Acres: **850.0** Option: **Limited**
904519 Lon: **156 07.0100** Start Date: **07/12** Area: **SWS**
PNME3U Owner: **State** Unit: **AKAKS-Alaska-Other**
519 Name: **Swift River** Cause: **Lightning**

These fires are currently in monitor status. Monitoring schedules are based on defined timeframes, but are dependent on available resources, and weather conditions. When monitoring occurs, information will be updated.

Last Report: 07/12 No Acreage Change Since 07/11
ME0L Lat: **59 23.7393** Status: **U/U** Acres: **20.0** Option: **Full**
904518 Lon: **154 16.9232** Start Date: **07/11** Area: **SWS**
PNME0L Owner: **State** Unit: **AKAKS-Alaska-Other**
518 Name: **Venturi Lake** Cause: **Lightning**

Daily Report From: 07/15 No Acreage Change Since 07/12
ME0K Lat: **61 05.3560** Status: **U/U** Acres: **4,200.0** Option: **Limited**
904517 Lon: **156 16.8900** Start Date: **07/11** Area: **SWS**
PNME0K Owner: **State** Unit: **AKAKS-Alaska-Other**
517 Name: **Door Mountains** Cause: **Lightning**

The fire was flown by N222ME, who reported the fire is 4200 acres, 20% active with rank 1 and 2 fire behavior observed.

Daily Report From: 07/15 No Acreage Change Since 07/13
ME0H Lat: **60 14.0520** Status: **U/U** Acres: **220.0** Option: **Limited**
904516 Lon: **156 31.0480** Start Date: **07/11** Area: **SWS**
PNME0H Owner: **State** Unit: **AKAKS-Alaska-Other**
516 Name: **Ethel Creek** Cause: **Lightning**

The fire was flown by N222ME, who reported the fire is 220 acres, no activity was observed on the perimeter, with rank 1 behavior observed in the interior.

Last Report: 07/13 114.0 Acreage Change Since 07/11
ME0G Lat: **60 48.6708** Status: **U/U** Acres: **464.0** Option: **Limited**
904515 Lon: **157 24.9482** Start Date: **07/11** Area: **SWS**
PNME0G Owner: **State** Unit: **AKAKS-Alaska-Other**
515 Name: **Taylor Mountains** Cause: **Lightning**

Last Report: 07/13 -26.0 Acreage Change Since 07/11
ME0F Lat: **61 00.7000** Status: **U/U** Acres: **34.0** Option: **Limited**
904514 Lon: **157 24.5000** Start Date: **07/11** Area: **SWS**
PNME0F Owner: **State** Unit: **AKAKS-Alaska-Other**
514 Name: **Spike Mountain** Cause: **Lightning**

Last Report: 07/11 600.0 Acreage On 07/11
ME0B Lat: **61 14.1947** Status: **U/U** Acres: **600.0** Option: **Limited**
904513 Lon: **156 52.5938** Start Date: **07/11** Area: **SWS**
PNME0B Owner: **State** Unit: **AKAKS-Alaska-Other**
513 Name: **Little Titnuk** Cause: **Lightning**

Last Report: 07/12 4.3 Acreage Change Since 07/11
ME0C Lat: **64 56.7617** Status: **U/U** Acres: **4.4** Option: **Full**
932512 Lon: **157 59.2017** Start Date: **07/11** Area: **GAD**
Owner: **ANCSA** Unit: **AKDYN-Doyon, Limited**
512 Name: **Woodyard** Cause: **Lightning**

These fires are currently in monitor status. Monitoring schedules are based on defined timeframes, but are dependent on available resources, and weather conditions. When monitoring occurs, information will be updated.

Last Report: 07/13 **-22.0 Acreage Change Since 07/11**
ME0A Lat: **61 25.5607** Status: **U/U** Acres: **3.0** Option: **Modified**
904511 Lon: **158 08.0638** Start Date: **07/11** Area: **SWS**
PNME0A Owner: **State** Unit: **AKAKS-Alaska-Other**
511 Name: **Holokik Mountain** Cause: **Lightning**

Last Report: 07/13 **-116.0 Acreage Change Since 07/11**
MEZ9 Lat: **61 07.9602** Status: **U/U** Acres: **209.0** Option: **Limited**
904510 Lon: **158 25.4780** Start Date: **07/11** Area: **SWS**
PNMEZ9 Owner: **State** Unit: **AKAKS-Alaska-Other**
510 Name: **Holokuk River** Cause: **Lightning**

Last Report: 07/13 **-12.0 Acreage Change Since 07/11**
MEZ7 Lat: **61 13.8260** Status: **U/U** Acres: **23.0** Option: **Limited**
904509 Lon: **159 40.0040** Start Date: **07/11** Area: **SWS**
PNMEZ7 Owner: **BLM** Unit: **AKADD-Anchorage Field Office**
509 Name: **Discovery Creek** Cause: **Lightning**

Daily Report From: 07/15 **571.0 Acreage Change Since 07/13**
MEZ0 Lat: **61 47.0291** Status: **U/U** Acres: **1,000.0** Option: **Modified**
904507 Lon: **159 14.0404** Start Date: **07/11** Area: **SWS**
PNMEZ0 Owner: **State** Unit: **AKAKS-Alaska-Other**
507 Name: **Molybdenum Mountains** Cause: **Lightning**

The fire was flown by detection 222ME. The fire was 1000 acres, 50% active, torching, burning at a rank 3. There are no values threatened.

Daily Report From: 07/15 **No Acreage Change Since 07/13**
MEY7 Lat: **61 44.3826** Status: **U/U** Acres: **1,800.0** Option: **Modified**
904506 Lon: **158 40.0741** Start Date: **07/11** Area: **SWS**
PNMEY7 Owner: **BLM** Unit: **AKADD-Anchorage Field Office**
506 Name: **Horn Foothills** Cause: **Lightning**

The fire was flown by detection 222ME. The fire was 1800 acres, 60% active, backing, running with single tree torching, burning at a rank 3 on the northeast and south flanks, a rank 2 on the west flank.

Last Report: 07/13 **25.0 Acreage Change Since 07/11**
ME0M Lat: **62 06.7035** Status: **U/U** Acres: **45.0** Option: **Full**
904504 Lon: **156 15.4280** Start Date: **07/11** Area: **SWS**
PNME0M Owner: **State** Unit: **AKAKS-Alaska-Other**
504 Name: **West Devils Elbow** Cause: **Lightning**

Last Report: 07/11 **0.1 Acreage On 07/11**
901503 Lat: **61 38.8320** Status: **U/C** Acres: **0.1** Option: **Critical**
Lon: **149 06.9850** Start Date: **07/11** Area: **MSS**
Owner: **State** Unit: **AKAKS-Alaska-Other**
503 Name: **Farm Loop** Cause: **Human**

These fires are currently in monitor status. Monitoring schedules are based on defined timeframes, but are dependent on available resources, and weather conditions. When monitoring occurs, information will be updated.

Daily Report From: 07/15

No Acreage Change Since 07/13

MEW5 Lat: **61 32.3100** Status: **U/U** Acres: **1,100.0** Option: **Full**
904501 Lon: **156 59.1500** Start Date: **07/11** Area: **SWS**
PNMEW5 Owner: **ANCSA** Unit: **AKVLN-Kuskokwim Corporation**
501 Name: **Beaver House Hill** Cause: **Lightning**

The fire was flown by N222ME who reported the fire is 1100 acres, 25% active with rank 2 fire behavior observed in the north and rank 1 in southeast and west side of the fire.

Last Report: 07/12

No Acreage Change Since 07/11

MEW4 Lat: **59 47.6450** Status: **U/C** Acres: **0.1** Option: **Critical**
903500 Lon: **151 43.8570** Start Date: **07/11** Area: **KKS**
Owner: **State** Unit: **AKAKS-Alaska-Other**
500 Name: **Chakok RD** Cause: **Human**

Last Report: 07/11

0.1 Acreage On 07/11

MET3 Lat: **65 12.0233** Status: **U/U** Acres: **0.1** Option: **Full**
Lon: **151 46.3017** Start Date: **07/11** Area: **TAD**
Owner: **ANCSA** Unit: **AKVLN-Tozitna, Limited**
498 Name: **Twelvemile** Cause: **Lightning**

Last Report: 07/11

0.1 Acreage On 07/11

MET1 Lat: **64 15.1617** Status: **U/U** Acres: **0.1** Option: **Limited**
Lon: **141 55.5417** Start Date: **07/11** Area: **UYD**
Owner: **State** Unit: **AKAKS-Alaska-Other**
497 Name: **Wilson Creek** Cause: **Lightning**

Last Report: 07/13

2,100.0 Acreage Change Since 07/12

MEU8 Lat: **62 07.5030** Status: **U/U** Acres: **7,500.0** Option: **Limited**
904496 Lon: **156 07.6660** Start Date: **07/11** Area: **SWS**
PNMEU8 Owner: **State** Unit: **AKAKS-Alaska-Other**
496 Name: **Devil's Elbow** Cause: **Lightning**

Last Report: 07/11

50.0 Acreage On 07/11

MES2 Lat: **61 20.7994** Status: **U/U** Acres: **50.0** Option: **Limited**
904495 Lon: **157 07.1492** Start Date: **07/11** Area: **SWS**
PNMES2 Owner: **State** Unit: **AKAKS-Alaska-Other**
495 Name: **Titnuk Creek** Cause: **Lightning**

Last Report: 07/11

0.1 Acreage On 07/11

MER2 Lat: **64 19.8000** Status: **U/U** Acres: **0.1** Option: **Limited**
Lon: **154 23.9767** Start Date: **07/11** Area: **TAD**
Owner: **BLM** Unit: **AKCYD-Central Yukon Field Office**
494 Name: **Lost River** Cause: **Lightning**

These fires are currently in monitor status. Monitoring schedules are based on defined timeframes, but are dependent on available resources, and weather conditions. When monitoring occurs, information will be updated.

Daily Report From: 07/15

No Acreage Change Since 07/14

MEM0 Lat: **61 43.0300** Status: **U/U** Acres: **9,000.0** Option: **Limited**
904489 Lon: **157 35.5900** Start Date: **07/10** Area: **SWS**
PNMEM0 Owner: **BLM** Unit: **AKADD-Anchorage Field Office**
489 Name: **Fuller Creek** Cause: **Lightning**

The fire was flown by N222ME who reported the fire is 9000 acres, 90% active with rank 2 and 3 fire behavior observed.

Daily Report From: 07/15

No Acreage Change Since 07/10

MEL6 Lat: **61 49.2800** Status: **U/U** Acres: **600.0** Option: **Full**
904488 Lon: **157 30.0500** Start Date: **07/10** Area: **SWS**
PNMEL6 Owner: **ANCSA** Unit: **AKVLN-Kuskokwim Corporation**
488 Name: **Jump Peak** Cause: **Lightning**

The fire was flown by N222ME who reported this fire is 600 acres, 50% active, with rank 2 fire behavior observed.

Last Report: 07/14

535.0 Acreage Change Since 07/10

MEL5 Lat: **65 36.0767** Status: **U/U** Acres: **605.0** Option: **Limited**
Lon: **149 59.4133** Start Date: **07/10** Area: **TAD**
Owner: **BLM** Unit: **AKCYD-Central Yukon Field Office**
486 Name: **Twin Ponds** Cause: **Lightning**

Last Report: 07/10

2.5 Acreage On 07/10

MEK9 Lat: **61 43.8700** Status: **U/U** Acres: **2.5** Option: **Limited**
914484 Lon: **144 15.0400** Start Date: **07/10** Area: **CRS**
Owner: **NPS** Unit: **AKWSP-Wrangell-St. Elias National Park and Preserve**
484 Name: **Long** Cause: **Lightning**

Daily Report From: 07/15

358.6 Acreage Change Since 07/14

MEK3 Lat: **67 17.4767** Status: **U/U** Acres: **918.6** Option: **Limited**
Lon: **143 06.7733** Start Date: **07/10** Area: **UYD**
Owner: **USFWS** Unit: **AKARR-Arctic National Wildlife Refuge**
482 Name: **Grayling Creek** Cause: **Lightning**

Acres updated by image interpretation from 7/14.

Last Report: 07/10

400.0 Acreage On 07/10

MEK2 Lat: **61 02.7400** Status: **U/U** Acres: **400.0** Option: **Limited**
904481 Lon: **159 22.1320** Start Date: **07/10** Area: **SWS**
PNMEK2 Owner: **State** Unit: **AKAKS-Alaska-Other**
481 Name: **Pit Peak** Cause: **Lightning**

Last Report: 07/10

150.0 Acreage On 07/10

MEM1 Lat: **61 07.1620** Status: **U/U** Acres: **150.0** Option: **Limited**
904480 Lon: **159 17.1350** Start Date: **07/10** Area: **SWS**
PNMEM1 Owner: **State** Unit: **AKAKS-Alaska-Other**
480 Name: **Swift Creek** Cause: **Lightning**

These fires are currently in monitor status. Monitoring schedules are based on defined timeframes, but are dependent on available resources, and weather conditions. When monitoring occurs, information will be updated.

Last Report: 07/14 385.0 Acreage Change Since 07/10
MEK0 Lat: **60 21.6450** Status: **U/U** Acres: **400.0** Option: **Limited**
904479 Lon: **159 51.3630** Start Date: **07/10** Area: **SWS**
PNMEK0 Owner: **USFWS** Unit: **AKR7R-Unspecified USFWS**
479 Name: **Upper Falls** Cause: **Lightning**

Last Report: 07/14 No Acreage Change Since 07/10
MEJ9 Lat: **60 26.8733** Status: **U/U** Acres: **5.0** Option: **Limited**
904478 Lon: **159 48.2733** Start Date: **07/10** Area: **SWS**
PNMEJ9 Owner: **USFWS** Unit: **AKYDR-Yukon Delta National Wildlife Refuge**
478 Name: **Quicksilver Creek** Cause: **Lightning**

Last Report: 07/13 No Acreage Change Since 07/12
MEJ4 Lat: **61 32.9300** Status: **U/U** Acres: **300.0** Option: **Limited**
904477 Lon: **155 59.4100** Start Date: **07/10** Area: **SWS**
PNMEJ4 Owner: **BLM** Unit: **AKADD-Anchorage Field Office**
477 Name: **Stony River Flats** Cause: **Lightning**

Last Report: 07/12 50.0 Acreage Change Since 07/10
MEH9 Lat: **60 32.0990** Status: **U/U** Acres: **250.0** Option: **Limited**
904476 Lon: **154 53.2061** Start Date: **07/10** Area: **SWS**
PNMEH9 Owner: **State** Unit: **AKAKS-Alaska-Other**
476 Name: **Chilchitna Headwaters** Cause: **Lightning**

Last Report: 07/14 No Acreage Change Since 07/13
MEH2 Lat: **61 13.5790** Status: **U/U** Acres: **238.0** Option: **Limited**
904475 Lon: **156 16.6660** Start Date: **07/10** Area: **SWS**
PNMEH2 Owner: **State** Unit: **AKAKS-Alaska-Other**
475 Name: **Door Creek** Cause: **Lightning**

Last Report: 07/13 -150.0 Acreage Change Since 07/12
MEG5 Lat: **61 14.9600** Status: **U/U** Acres: **600.0** Option: **Full**
904474 Lon: **155 45.4500** Start Date: **07/10** Area: **SWS**
PNMEG5 Owner: **ANCSA** Unit: **AKCAN-Calista Corporation**
474 Name: **Tundra Lake** Cause: **Lightning**

Last Report: 07/12 No Acreage Change Since 07/11
MEC9 Lat: **60 29.4790** Status: **U/C** Acres: **0.5** Option: **Critical**
903473 Lon: **150 46.7520** Start Date: **07/09** Area: **KKS**
473 Owner: **County** Unit: **AKAKS-Kenai Peninsula Borough**
Name: **Robin Ave** Cause: **Human**

Last Report: 07/14 1,493.0 Acreage Change Since 07/13
MEC6 Lat: **64 24.1866** Status: **U/U** Acres: **1,999.0** Option: **Limited**
Lon: **147 20.9160** Start Date: **07/09** Area: **MID**
471 Owner: **DOD** Unit: **AKFWQ-Fort Wainwright**
Name: **Dry Creek 2** Cause: **Unknown**

These fires are currently in monitor status. Monitoring schedules are based on defined timeframes, but are dependent on available resources, and weather conditions. When monitoring occurs, information will be updated.

Last Report: 07/09 30.0 Acreage On 07/09
MEC5 Lat: **65 13.2300** Status: **U/U** Acres: **30.0** Option: **Modified**
Lon: **164 48.3833** Start Date: **07/09** Area: **GAD**
Owner: **ANCSA** Unit: **AKVLN-Mary's Igloo Native Corporation**
470 Name: **Hooligan Creek** Cause: **Lightning**

Last Report: 07/09 50.0 Acreage On 07/09
MEA8 Lat: **65 17.6967** Status: **U/U** Acres: **50.0** Option: **Limited**
Lon: **141 39.6483** Start Date: **07/09** Area: **UYD**
Owner: **NPS** Unit: **AKYCP-Yukon-Charley Rivers National Preserve**
468 Name: **Nation River** Cause: **Lightning**

Last Report: 07/14 No Acreage Change Since 07/12
MD9W Lat: **60 39.1400** Status: **U/U** Acres: **102.0** Option: **Limited**
904467 Lon: **154 12.6000** Start Date: **07/09** Area: **SWS**
PNMD9W Owner: **NPS** Unit: **AKLCP-Lake Clark National Park and Preserve**
467 Name: **Snipe Lake** Cause: **Lightning**

Last Report: 07/09 0.2 Acreage On 07/09
MD9S Lat: **60 54.7870** Status: **U/C** Acres: **0.2** Option: **Full**
931465 Lon: **149 27.6810** Start Date: **07/09** Area: **CGF**
PNMD9S Owner: **County** Unit: **AKAKS-Kenai Peninsula Borough**
465 Name: **Hope Mile 10** Cause: **Human**

Last Report: 07/12 2,800.0 Acreage Change Since 07/10
MD69 Lat: **59 44.9217** Status: **U/U** Acres: **4,100.0** Option: **Full**
904457 Lon: **155 10.7986** Start Date: **07/08** Area: **SWS**
PNMD69 Owner: **ANCSA** Unit: **AKVLN-New Halen Native Corporation**
457 Name: **Pete Andrews Creek** Cause: **Undetermined**

Last Report: 07/08 2,746.0 Acreage On 07/08
MD62 Lat: **65 12.9786** Status: **U/U** Acres: **2,746.0** Option: **Limited**
Lon: **141 07.6680** Start Date: **07/08** Area: **UYD**
Owner: **ANCSA** Unit: **AKDYN-Doyon, Limited**
456 Name: **Three Castle** Cause: **Lightning**

Last Report: 07/12 No Acreage Change Since 07/11
MD63 Lat: **63 27.1383** Status: **U/C** Acres: **2.6** Option: **Full**
913455 Lon: **143 19.5500** Start Date: **07/08** Area: **TAS**
Owner: **BIA** Unit: **AKAKA-Native Allotments**
455 Name: **Fish Lake** Cause: **Lightning**

Last Report: 07/08 No Acreage Change Since 07/07
MD54 Lat: **61 34.9160** Status: **U/C** Acres: **0.3** Option: **Critical**
901453 Lon: **149 51.4310** Start Date: **07/07** Area: **MSS**
PNMD54 Owner: **Private** Unit: **AKPRI-Private**
453 Name: **Rodgers** Cause: **Undetermined**

These fires are currently in monitor status. Monitoring schedules are based on defined timeframes, but are dependent on available resources, and weather conditions. When monitoring occurs, information will be updated.

Last Report: 07/07 0.1 Acreage On 07/07
MD45 Lat: **65 05.8783** Status: **U/U** Acres: **0.1** Option: **Limited**
Lon: **141 38.3817** Start Date: **07/07** Area: **UYD**
Owner: **NPS** Unit: **AKYCP-Yukon-Charley Rivers National Preserve**
452 Name: **Mich** Cause: **Lightning**

Last Report: 07/07 0.1 Acreage On 07/07
903450 Lat: **60 30.7483** Status: **U/C** Acres: **0.1** Option: **Critical**
Lon: **150 49.1450** Start Date: **07/07** Area: **KKS**
Owner: **Private** Unit: **AKPRI-Private**
450 Name: **Betty Lou** Cause: **Human**

Last Report: 07/06 0.1 Acreage On 07/06
MD20 Lat: **60 21.8917** Status: **U/C** Acres: **0.1** Option: **Critical**
903448 Lon: **151 15.5783** Start Date: **07/06** Area: **KKS**
Owner: **State** Unit: **AKAKS-Alaska-Other**
448 Name: **Vincent** Cause: **Human**

Last Report: 07/06 0.1 Acreage On 07/06
911445 Lat: **64 01.7700** Status: **U/U** Acres: **0.1** Option: **Limited**
Lon: **148 34.6000** Start Date: **07/06** Area: **FAS**
Owner: **State** Unit: **AKAKS-Alaska-Other**
445 Name: **Coal Creek 2 Coal Seam** Cause: **Lightning**

Last Report: 07/06 0.1 Acreage On 07/06
911444 Lat: **64 01.8300** Status: **U/U** Acres: **0.1** Option: **Limited**
Lon: **148 34.1000** Start Date: **07/06** Area: **FAS**
Owner: **State** Unit: **AKAKS-Alaska-Other**
444 Name: **Coal Creek 1 Coal Seam** Cause: **Lightning**

Last Report: 07/05 0.1 Acreage On 07/05
MDZ5 Lat: **62 09.0400** Status: **U/C** Acres: **0.1** Option: **Critical**
901441 Lon: **149 58.8400** Start Date: **07/05** Area: **MSS**
Owner: **Private** Unit: **AKPRI-Private**
441 Name: **Sawyers** Cause: **Human**

Last Report: 07/13 No Acreage Change Since 07/12
MDT9 Lat: **62 25.8000** Status: **U/C** Acres: **25.0** Option: **Modified**
914436 Lon: **145 03.6000** Start Date: **07/05** Area: **CRS**
PNMDT9 Owner: **ANCSA** Unit: **AKAHN-Ahtna, Incorporated**
436 Name: **Tulsona Creek** Cause: **Lightning**

Last Report: 07/04 0.1 Acreage On 07/04
MDH3 Lat: **55 16.1580** Status: **U/U** Acres: **0.1** Option: **Unknown**
904433 Lon: **160 40.4940** Start Date: **07/04** Area: **SWS**
PNMDH3 Owner: **USFWS** Unit: **AKAMR-Alaska Maritime National Wildlife Refuge**
433 Name: **Unga Island** Cause: **Human**

These fires are currently in monitor status. Monitoring schedules are based on defined timeframes, but are dependent on available resources, and weather conditions. When monitoring occurs, information will be updated.

Last Report: 07/03 0.1 Acreage On 07/03
MC87 Lat: **66 34.4286** Status: **U/U** Acres: **0.1** Option: **Critical**
Lon: **145 16.6440** Start Date: **07/03** Area: **UYD**
Owner: **OthFed** Unit: **AKXXX-U.S. Federal Aviation Administration**
431 Name: **FYU VOR** Cause: **Human**

Last Report: 07/11 No Acreage Change Since 07/10
MC6E Lat: **61 10.5000** Status: **U/C** Acres: **25.3** Option: **Critical**
901423 Lon: **149 48.9167** Start Date: **07/02** Area: **MSS**
PNMC6E Owner: **City** Unit: **AKAKS-Anchorage, Municipality of**
423 Name: **M.L.K** Cause: **Human**

Last Report: 06/26 24.7 Acreage On 06/26
911418 Lat: **63 53.3850** Status: **U/U** Acres: **24.7** Option: **Limited**
Lon: **146 59.1600** Start Date: **06/20** Area: **FAS**
Owner: **State** Unit: **AKAKS-Alaska-Other**
418 Name: **Little Delta** Cause: **Lightning**

Last Report: 07/04 No Acreage Change Since 07/02
MCX9 Lat: **66 16.2018** Status: **U/U** Acres: **50.0** Option: **Critical**
Lon: **145 50.0220** Start Date: **06/29** Area: **UYD**
Owner: **ANCSA** Unit: **AKVLN-Tihteet`aii, Incorporated**
411 Name: **Birch Creek Dump** Cause: **Human**

Last Report: 07/09 No Acreage Change Since 06/29
MCP1 Lat: **66 47.5717** Status: **U/U** Acres: **0.1** Option: **Modified**
Lon: **157 28.9617** Start Date: **06/29** Area: **GAD**
Owner: **BLM** Unit: **AKADD-Anchorage Field Office**
406 Name: **Black River** Cause: **Lightning**

Last Report: 06/28 3.0 Acreage On 06/28
MCF9 Lat: **56 09.0000** Status: **F/A** Acres: **3.0** Option: **Modified**
000401(4) Lon: **132 03.6000** Start Date: **06/27** Area: **TNF**
PDMCF9 Owner: **USFS** Unit: **AKTNF-Tongass National Forest**
401 Name: **Southeast Cove** Cause: **Lightning**

Daily Report From: 07/15 -200.0 Acreage Change Since 07/06
MCA7 Lat: **64 56.3898** Status: **U/U** Acres: Option: **Limited**
Lon: **153 39.8040** Start Date: **06/27** Area: **TAD**
Owner: **USFWS** Unit: **AKNOR-Nowitna National Wildlife Refuge**
397 Name: **False Alarm # 25** Cause: **Lightning**

The fire was confirmed a false alarm.

Last Report: 07/04 No Acreage Change Since 07/02
MCC3 Lat: **63 53.6010** Status: **U/C** Acres: **1.5** Option: **Full**
912396 Lon: **145 16.8880** Start Date: **06/27** Area: **DAS**
PNMCC3 Owner: **State** Unit: **AKAKS-Alaska-Other**
396 Name: **Panoramic Fields 3** Cause: **Lightning**

These fires are currently in monitor status. Monitoring schedules are based on defined timeframes, but are dependent on available resources, and weather conditions. When monitoring occurs, information will be updated.

Last Report: 07/05 No Acreage Change Since 07/03
MB8N Lat: **64 42.1488** Status: **U/U** Acres: **2.0** Option: **Limited**
Lon: **146 34.3260** Start Date: **06/26** Area: **MID**
Owner: **DOD** Unit: **AKFWQ-Fort Wainwright, Yukon TA**
393 Name: **Stuart Creek 2** Cause: **Lightning**

Last Report: 07/11 -365.0 Acreage Change Since 07/07
MB8Q Lat: **65 24.4733** Status: **U/U** Acres: **2,827.4** Option: **Limited**
Lon: **142 35.8500** Start Date: **06/26** Area: **UYD**
Owner: **NPS** Unit: **AKYCP-Yukon-Charley Rivers National Preserve**
392 Name: **Biederman Bluff** Cause: **Lightning**

Last Report: 07/06 No Acreage Change Since 07/04
MB8C Lat: **63 53.3950** Status: **U/C** Acres: **8.0** Option: **Modified**
912387 Lon: **145 18.7033** Start Date: **06/26** Area: **DAS**
PNMB8C Owner: **State** Unit: **AKAKS-Alaska-Other**
387 Name: **Panoramic Fields 2** Cause: **Lightning**

Last Report: 07/06 No Acreage Change Since 06/28
MB7F Lat: **65 37.1700** Status: **U/U** Acres: **3.0** Option: **Limited**
Lon: **150 54.0367** Start Date: **06/26** Area: **TAD**
Owner: **BLM** Unit: **AKCYD-Central Yukon Field Office**
385 Name: **Twilight Creek** Cause: **Lightning**

Last Report: 07/09 No Acreage Change Since 07/08
MB6B Lat: **65 28.9767** Status: **U/U** Acres: **0.5** Option: **Limited**
Lon: **156 41.3650** Start Date: **06/25** Area: **GAD**
Owner: **USFWS** Unit: **AKKUR-Koyukuk National Wildlife Refuge**
381 Name: **Duck Lake** Cause: **Lightning**

Last Report: 07/14 39.8 Acreage Change Since 07/05
MB5X Lat: **67 29.5800** Status: **U/C** Acres: **147.0** Option: **Full**
Lon: **145 23.8083** Start Date: **06/25** Area: **UYD**
Owner: **ANCSA** Unit: **AKVLN-Venetie Indian And Neets Ai Corporation**
379 Name: **Christian River** Cause: **Lightning**

Last Report: 07/10 No Acreage Change Since 07/08
MB47 Lat: **65 29.2733** Status: **U/U** Acres: **1,887.3** Option: **Limited**
Lon: **160 19.4467** Start Date: **06/25** Area: **GAD**
Owner: **BLM** Unit: **AKADD-Anchorage Field Office**
376 Name: **Kateel River** Cause: **Lightning**

Last Report: 07/14 No Acreage Change Since 07/13
MB1Z Lat: **60 13.3200** Status: **U/U** Acres: **33.2** Option: **Limited**
903363 Lon: **150 43.6200** Start Date: **06/23** Area: **KKS**
Owner: **USFWS** Unit: **AKKNR-Kenai National Wildlife Refuge**
363 Name: **Bear Creek** Cause: **Lightning**

These fires are currently in monitor status. Monitoring schedules are based on defined timeframes, but are dependent on available resources, and weather conditions. When monitoring occurs, information will be updated.

Last Report: 07/13 11,224.0 Acreage Change Since 07/06
MCZ0 Lat: **64 13.1900** Status: **U/U** Acres: **13,124.0** Option: **Limited**
911358 Lon: **147 19.1000** Start Date: **06/22** Area: **FAS**
PNMCZ0 Owner: **State** Unit: **AKAKS-Alaska-Other**
358 Name: **Dry Creek** Cause: **Lightning**

Last Report: 07/02 No Acreage Change Since 06/25
MB1D Lat: **66 47.3994** Status: **U/U** Acres: **300.0** Option: **Limited**
Lon: **141 13.1820** Start Date: **06/23** Area: **UYD**
Owner: **BLM** Unit: **AKEID-Eastern Interior Field Office**
357 Name: **Fort Creek** Cause: **Lightning**

Last Report: 07/05 No Acreage Change Since 06/25
MB0Z Lat: **67 12.1668** Status: **U/U** Acres: **0.1** Option: **Limited**
931356 Lon: **152 17.8680** Start Date: **06/23** Area: **TAD**
Owner: **State** Unit: **AKAKS-Alaska-Other**
356 Name: **Malamute** Cause: **Lightning**

Last Report: 07/06 No Acreage Change Since 07/02
MB0B Lat: **66 34.8833** Status: **U/U** Acres: **0.1** Option: **Full**
Lon: **143 16.6320** Start Date: **06/22** Area: **UYD**
Owner: **USFWS** Unit: **AKYFR-Yukon Flats National Wildlife Refuge**
353 Name: **False Alarm 024** Cause: **Lightning**

Last Report: 07/14 No Acreage Change Since 07/12
MCS5 Lat: **63 19.6000** Status: **U/U** Acres: **33,786.0** Option: **Limited**
904351 Lon: **155 33.8600** Start Date: **06/22** Area: **SWS**
PNMCS5 Owner: **State** Unit: **AKAKS-Alaska-Other**
351 Name: **Page Mountain** Cause: **Lightning**

Daily Report From: 07/15 No Acreage Change Since 07/14
MBZ7 Lat: **66 58.8300** Status: **U/U** Acres: **9,881.0** Option: **Limited**
Lon: **146 34.2550** Start Date: **06/22** Area: **UYD**
Owner: **USFWS** Unit: **AKYFR-Yukon Flats National Wildlife Refuge**
349 Name: **Chandalar River** Cause: **Lightning**

IC reported minimal fire behavior. Continued preparations for burning operations. Bear sighting on the east end of allotments, no real threat occurred.

Last Report: 07/04 No Acreage Change Since 07/03
MBY8 Lat: **66 34.4000** Status: **U/C** Acres: **45.0** Option: **Full**
932342 Lon: **143 06.1020** Start Date: **06/22** Area: **UYD**
Owner: **USFWS** Unit: **AKYFR-Yukon Flats National Wildlife Refuge**
342 Name: **Tiinkdhul Lake** Cause: **Lightning**

Last Report: 06/23 No Acreage Change Since 06/22
MBY6 Lat: **64 40.0800** Status: **U/U** Acres: **2.0** Option: **Full**
Lon: **156 22.2840** Start Date: **06/22** Area: **GAD**
Owner: **ANCSA** Unit: **AKVLN-Gana-a `Yoo, Limited**
340 Name: **Whiskey Creek** Cause: **Human**

These fires are currently in monitor status. Monitoring schedules are based on defined timeframes, but are dependent on available resources, and weather conditions. When monitoring occurs, information will be updated.

Last Report: 07/05 -0.9 Acreage Change Since 06/25
MBY2 Lat: **67 03.4326** Status: **U/U** Acres: **1.0** Option: **Limited**
931338 Lon: **152 13.5180** Start Date: **06/22** Area: **TAD**
 Owner: **State** Unit: **AKAKS-Alaska-Other**
338 Name: **Alatna Hills** Cause: **Lightning**

Last Report: 07/14 No Acreage Change Since 07/02
MB0R Lat: **61 07.8000** Status: **U/U** Acres: **178.0** Option: **Limited**
904336 Lon: **163 14.4000** Start Date: **06/22** Area: **SWS**
 Owner: **USFWS** Unit: **AKYDR-Yukon Delta National Wildlife Refuge**
336 Name: **Takslesluk Lake** Cause: **Lightning**

Last Report: 07/14 4,743.0 Acreage Change Since 07/07
MBV1 Lat: **65 49.7583** Status: **U/U** Acres: **12,623.0** Option: **Limited**
 Lon: **146 57.1317** Start Date: **06/22** Area: **UYD**
 Owner: **BLM** Unit: **AKEID-White Mountains National Recreation Area**
329 Name: **Victoria Mountain** Cause: **Lightning**

Last Report: 07/05 No Acreage Change Since 07/01
MBT0 Lat: **66 08.1233** Status: **U/U** Acres: **80.0** Option: **Limited**
 Lon: **146 15.3433** Start Date: **06/21** Area: **UYD**
 Owner: **USFWS** Unit: **AKYFR-Yukon Flats National Wildlife Refuge**
322 Name: **Beaver Creek** Cause: **Lightning**

Last Report: 07/11 16,732.0 Acreage Change Since 07/07
MBS9 Lat: **65 48.7783** Status: **U/U** Acres: **43,181.0** Option: **Limited**
 Lon: **146 09.6850** Start Date: **06/21** Area: **UYD**
 Owner: **USFWS** Unit: **AKYFR-Yukon Flats National Wildlife Refuge**
321 Name: **Little Crazy Mountain** Cause: **Lightning**

Last Report: 07/03 No Acreage Change Since 07/02
MBS0 Lat: **64 45.0167** Status: **U/U** Acres: **17.0** Option: **Modified**
931318 Lon: **150 20.9633** Start Date: **06/21** Area: **TAD**
 Owner: **State** Unit: **AKAKS-Alaska-Other**
318 Name: **Iksgiza** Cause: **Lightning**

Last Report: 07/06 1,561.1 Acreage Change Since 07/04
MBR8 Lat: **64 37.5283** Status: **U/U** Acres: **1,900.0** Option: **Limited**
931317 Lon: **150 54.4267** Start Date: **06/21** Area: **TAD**
 Owner: **State** Unit: **AKAKS-Alaska-Other**
317 Name: **Snowshoe Creek** Cause: **Lightning**

Last Report: 07/11 29,600.0 Acreage Change Since 07/01
MBR5 Lat: **64 54.3100** Status: **U/U** Acres: **43,959.2** Option: **Limited**
 Lon: **153 16.9017** Start Date: **06/21** Area: **TAD**
 Owner: **USFWS** Unit: **AKNOR-Nowitna National Wildlife Refuge**
316 Name: **Little Mud River** Cause: **Lightning**

These fires are currently in monitor status. Monitoring schedules are based on defined timeframes, but are dependent on available resources, and weather conditions. When monitoring occurs, information will be updated.

Last Report: 06/23 -89.5 Acreage Change Since 06/22
MBL8 Lat: **67 45.6567** Status: **U/C** Acres: **289.5** Option: **Full**
Lon: **162 32.3167** Start Date: **06/20** Area: **GAD**
Owner: **NPS** Unit: **AKNOP-Noatak National Preserve**
307 Name: **Noatak River** Cause: **Lightning**

Last Report: 06/20 50.0 Acreage On 06/20
MBL6 Lat: **65 45.9858** Status: **U/U** Acres: **50.0** Option: **Limited**
Lon: **154 55.5540** Start Date: **06/20** Area: **GAD**
Owner: **USFWS** Unit: **AKKUR-Koyukuk National Wildlife Refuge**
306 Name: **Fry Island** Cause: **Lightning**

Last Report: 07/05 30,695.0 Acreage Change Since 06/29
MBL4 Lat: **64 19.0600** Status: **U/U** Acres: **36,510.0** Option: **Limited**
931305 Lon: **152 10.2600** Start Date: **06/20** Area: **TAD**
Owner: **BLM** Unit: **AKCYD-Central Yukon Field Office**
305 Name: **Wilderness** Cause: **Lightning**

Last Report: 07/08 No Acreage Change Since 07/02
MBL1 Lat: **65 45.5700** Status: **U/U** Acres: **3,237.8** Option: **Limited**
Lon: **159 53.1417** Start Date: **06/20** Area: **GAD**
Owner: **BLM** Unit: **AKADD-Anchorage Field Office**
302 Name: **South Fork Buckland River** Cause: **Lightning**

Last Report: 06/20 128.4 Acreage On 06/20
MBH3 Lat: **65 55.8312** Status: **U/U** Acres: **128.4** Option: **Limited**
Lon: **165 50.5920** Start Date: **06/20** Area: **GAD**
Owner: **State** Unit: **AKAKS-Alaska-Other**
297 Name: **Sango Creek** Cause: **Lightning**

Last Report: 07/08 No Acreage Change Since 06/30
MBE9 Lat: **66 01.2500** Status: **U/U** Acres: **2,338.4** Option: **Limited**
Lon: **160 27.6300** Start Date: **06/19** Area: **GAD**
Owner: **BLM** Unit: **AKADD-Anchorage Field Office**
294 Name: **Buckland 3** Cause: **Lightning**

Last Report: 07/08 No Acreage Change Since 06/27
MBE7 Lat: **66 09.6000** Status: **U/U** Acres: **1,541.0** Option: **Modified**
932292 Lon: **161 14.4133** Start Date: **06/19** Area: **GAD**
Owner: **BLM** Unit: **AKADD-Anchorage Field Office**
292 Name: **Buckland 1** Cause: **Lightning**

Last Report: 07/08 No Acreage Change Since 06/28
MBE5 Lat: **65 24.4417** Status: **U/U** Acres: **37.6** Option: **Limited**
Lon: **162 30.8350** Start Date: **06/19** Area: **GAD**
Owner: **State** Unit: **AKAKS-Alaska-Other**
287 Name: **Kuzitrin River 9** Cause: **Lightning**

These fires are currently in monitor status. Monitoring schedules are based on defined timeframes, but are dependent on available resources, and weather conditions. When monitoring occurs, information will be updated.

Last Report: 07/08 No Acreage Change Since 06/26
MBC4 Lat: **65 55.7867** Status: **U/C** Acres: **131.0** Option: **Modified**
931271 Lon: **162 19.5183** Start Date: **06/19** Area: **GAD**
 Owner: **ANCSA** Unit: **AKVLN-Deering Ipnatchiak Corporation**
271 Name: **Kugruk River 2** Cause: **Lightning**

Last Report: 07/08 No Acreage Change Since 06/26
MBC3 Lat: **65 47.6733** Status: **U/U** Acres: **2,707.0** Option: **Modified**
931270 Lon: **162 18.6183** Start Date: **06/19** Area: **GAD**
 Owner: **State** Unit: **AKAKS-Alaska-Other**
270 Name: **Kugruk River 1** Cause: **Lightning**

Last Report: 07/14 No Acreage Change Since 06/28
MBB0 Lat: **60 38.3120** Status: **U/U** Acres: **16.0** Option: **Full**
904268 Lon: **162 49.8520** Start Date: **06/18** Area: **SWS**
 Owner: **ANCSA** Unit: **AKVLN-Napakiak Corporation**
268 Name: **Meroyuk River** Cause: **Lightning**

Last Report: 07/14 No Acreage Change Since 07/02
MBB1 Lat: **60 24.9365** Status: **U/U** Acres: **46.5** Option: **Limited**
904267 Lon: **163 04.0717** Start Date: **06/18** Area: **SWS**
 Owner: **USFWS** Unit: **AKYDR-Yukon Delta National Wildlife Refuge**
267 Name: **Tagayarak River** Cause: **Lightning**

Last Report: 07/14 No Acreage Change Since 07/02
MBA4 Lat: **60 34.5167** Status: **U/U** Acres: **24.0** Option: **Full**
904266 Lon: **161 51.7667** Start Date: **06/19** Area: **SWS**
 Owner: **ANCSA** Unit: **AKVLN-Napaskiak Corporation**
266 Name: **Pichmeof Lake** Cause: **Lightning**

Last Report: 06/28 473.7 Acreage Change Since 06/21
MA9J Lat: **62 18.0983** Status: **U/U** Acres: **673.7** Option: **Limited**
 Lon: **161 37.5183** Start Date: **06/18** Area: **GAD**
 Owner: **USFWS** Unit: **AKYDR-Yukon Delta National Wildlife Refuge**
264 Name: **Wolf Creek Mountain** Cause: **Lightning**

Last Report: 07/11 3,918.0 Acreage Change Since 07/08
MA8Q Lat: **66 04.3617** Status: **U/U** Acres: **40,948.5** Option: **Limited**
 Lon: **142 13.4817** Start Date: **06/18** Area: **UYD**
 Owner: **BLM** Unit: **AKEID-Eastern Interior Field Office**
262 Name: **Black River** Cause: **Lightning**

Last Report: 06/21 No Acreage Change Since 06/19
MA7F Lat: **64 01.3632** Status: **U/C** Acres: **11.0** Option: **Modified**
931260 Lon: **159 06.0180** Start Date: **06/17** Area: **GAD**
 Owner: **State** Unit: **AKAKS-Alaska-Other**
260 Name: **Stink Creek** Cause: **Lightning**

These fires are currently in monitor status. Monitoring schedules are based on defined timeframes, but are dependent on available resources, and weather conditions. When monitoring occurs, information will be updated.

Last Report: 07/13 No Acreage Change Since 07/12
MA3V Lat: **64 59.4000** Status: **U/C** Acres: **256.9** Option: **Full**
911255 Lon: **146 57.9252** Start Date: **06/16** Area: **FAS**
PNMA3V Owner: **State** Unit: **AKAKS-Alaska-Other**
255 Name: **Caribou Creek** Cause: **Lightning**

Last Report: 07/08 11,539.0 Acreage Change Since 07/07
904250 Lat: **63 24.0000** Status: **U/U** Acres: **16,393.0** Option: **Limited**
Lon: **155 02.1580** Start Date: **06/14** Area: **SWS**
Owner: **State** Unit: **AKAKS-Alaska-Other**
250 Name: **Sunshine Mountains** Cause: **Lightning**

Last Report: 07/05 No Acreage Change Since 07/03
MAY0 Lat: **64 41.0950** Status: **U/U** Acres: **268.4** Option: **Limited**
Lon: **146 33.8883** Start Date: **06/14** Area: **MID**
Owner: **DOD** Unit: **AKFWQ-Fort Wainwright, Yukon TA**
248 Name: **Tower** Cause: **Human**

Last Report: 07/14 No Acreage Change Since 06/28
MAR7 Lat: **60 57.0589** Status: **U/C** Acres: **78.0** Option: **Full**
904245 Lon: **160 57.3453** Start Date: **06/13** Area: **SWS**
PNMAR7 Owner: **ANCSA** Unit: **AKVLN-Kokarmiut Corporation**
245 Name: **Kisarlik River** Cause: **Lightning**

Last Report: 07/14 No Acreage Change Since 06/28
MAR6 Lat: **60 53.0614** Status: **U/U** Acres: **46.5** Option: **Full**
904244 Lon: **162 42.6374** Start Date: **06/13** Area: **SWS**
Owner: **ANCSA** Unit: **AKVLN-Kasigluk, Incorporated**
244 Name: **Nunavakpak Lake** Cause: **Lightning**

Last Report: 07/14 No Acreage Change Since 06/28
MAK0 Lat: **60 30.0200** Status: **U/U** Acres: **1.5** Option: **Full**
904241 Lon: **161 39.1300** Start Date: **06/12** Area: **SWS**
PNMAK0 Owner: **ANCSA** Unit: **AKVLN-Oscarville Native Corporation**
241 Name: **Eek Lake** Cause: **Lightning**

Last Report: 07/14 No Acreage Change Since 07/10
MAJ7 Lat: **60 41.4300** Status: **U/U** Acres: **4,408.8** Option: **Limited**
904240 Lon: **160 44.7600** Start Date: **06/12** Area: **SWS**
PNMAJ7 Owner: **USFWS** Unit: **AKYDR-Yukon Delta National Wildlife Refuge**
240 Name: **Little Kasigluk** Cause: **Lightning**

Last Report: 07/14 No Acreage Change Since 07/02
904227 Lat: **61 05.1333** Status: **U/U** Acres: **775.8** Option: **Limited**
Lon: **157 52.8750** Start Date: **06/11** Area: **SWS**
Owner: **State** Unit: **AKAKS-Alaska-Other**
227 Name: **Bakbuk Creek** Cause: **Lightning**

These fires are currently in monitor status. Monitoring schedules are based on defined timeframes, but are dependent on available resources, and weather conditions. When monitoring occurs, information will be updated.

Last Report: 07/11 No Acreage Change Since 06/28
MAA8 Lat: **62 01.6800** Status: **U/C** Acres: **5,084.0** Option: **Full**
932224 Lon: **161 33.0783** Start Date: **06/11** Area: **GAD**
 Owner: **BLM** Unit: **AKADD-Anchorage Field Office**
224 Name: **Kuyukutuk River** Cause: **Lightning**

Last Report: 06/15 No Acreage Change Since 06/14
L99U Lat: **66 56.8044** Status: **U/U** Acres: **22.8** Option: **Limited**
931221 Lon: **155 02.2800** Start Date: **06/10** Area: **GAD**
 Owner: **County** Unit: **AKAKS-Northwest Arctic Borough**
221 Name: **Lake Minakokosa** Cause: **Human**

Last Report: 07/10 7,728.9 Acreage Change Since 07/08
L987 Lat: **65 14.6267** Status: **U/U** Acres: **91,275.0** Option: **Limited**
 Lon: **160 06.1083** Start Date: **06/10** Area: **GAD**
 Owner: **BLM** Unit: **AKADD-Anchorage Field Office**
218 Name: **North River** Cause: **Lightning**

Last Report: 07/13 No Acreage Change Since 07/12
L98W Lat: **65 19.5200** Status: **U/U** Acres: **2,885.8** Option: **Limited**
932217 Lon: **142 33.2750** Start Date: **06/10** Area: **UYD**
 Owner: **NPS** Unit: **AKYCP-Yukon-Charley Rivers National Preserve**
217 Name: **Yukon Charley** Cause: **Lightning**

Last Report: 07/11 5,881.0 Acreage Change Since 07/07
L976 Lat: **65 48.1317** Status: **U/U** Acres: **20,260.0** Option: **Limited**
 Lon: **145 48.5100** Start Date: **06/09** Area: **UYD**
 Owner: **BLM** Unit: **AKEID-Steese National Conservation Area**
212 Name: **Marr** Cause: **Lightning**

Last Report: 07/06 No Acreage Change Since 06/23
L975 Lat: **65 53.1600** Status: **U/U** Acres: **1.3** Option: **Limited**
 Lon: **152 00.5167** Start Date: **06/09** Area: **TAD**
 Owner: **BLM** Unit: **AKCYD-Central Yukon Field Office**
211 Name: **Trouble Mountain** Cause: **Lightning**

Last Report: 06/11 -3.6 Acreage Change Since 06/10
L97L Lat: **63 50.1006** Status: **U/U** Acres: **200.0** Option: **Full**
 Lon: **160 30.8820** Start Date: **06/09** Area: **GAD**
 Owner: **ANCSA** Unit: **AKVLN-Unalakleet Native Corporation**
207 Name: **South River Hills** Cause: **Lightning**

Last Report: 07/08 No Acreage Change Since 06/29
MAN9 Lat: **65 18.2280** Status: **U/U** Acres: **181.8** Option: **Limited**
911201 Lon: **146 35.3350** Start Date: **06/08** Area: **FAS**
PNMAN9 Owner: **State** Unit: **AKAKS-Alaska-Other**
201 Name: **Cripple Creek** Cause: **Lightning**

These fires are currently in monitor status. Monitoring schedules are based on defined timeframes, but are dependent on available resources, and weather conditions. When monitoring occurs, information will be updated.

Last Report: 06/13 -2.1 Acreage Change Since 06/11
L96L Lat: **63 36.9744** Status: **U/U** Acres: **112.9** Option: **Limited**
 Lon: **157 58.9740** Start Date: **06/08** Area: **GAD**
 Owner: **USFWS** Unit: **AKINR-Innoko National Wildlife Refuge**
199 Name: **Innoko River** Cause: **Lightning**

Last Report: 06/06 0.1 Acreage On 06/06
L93Y Lat: **60 40.4600** Status: **U/U** Acres: **0.1** Option: **Limited**
903186 Lon: **150 20.7780** Start Date: **06/06** Area: **KKS**
 Owner: **USFWS** Unit: **AKKNR-Kenai National Wildlife Refuge**
186 Name: **Bear Lake** Cause: **Lightning**

Last Report: 07/06 No Acreage Change Since 06/23
L93W Lat: **65 58.2700** Status: **U/U** Acres: **19.7** Option: **Limited**
 Lon: **152 03.1983** Start Date: **06/06** Area: **TAD**
 Owner: **BLM** Unit: **AKCYD-Central Yukon Field Office**
182 Name: **Gates** Cause: **Lightning**

Last Report: 07/12 29,963.0 Acreage Change Since 07/09
MCS3 Lat: **63 18.4530** Status: **U/U** Acres: **281,774.0** Option: **Limited**
904174 Lon: **157 23.2730** Start Date: **06/05** Area: **SWS**
PNMCS3 Owner: **State** Unit: **AKAKS-Alaska-Other**
174 Name: **Old Grouch Top** Cause: **Lightning**

Last Report: 07/06 No Acreage Change Since 06/09
L9W2 Lat: **66 08.6664** Status: **U/U** Acres: **0.1** Option: **Modified**
 Lon: **151 51.3060** Start Date: **06/02** Area: **TAD**
 Owner: **USFWS** Unit: **AKKAR-Kanut National Wildlife Refuge**
164 Name: **Old Dummy Lake** Cause: **Lightning**

Last Report: 07/06 No Acreage Change Since 06/26
L9GV Lat: **65 20.2900** Status: **U/U** Acres: **1,661.0** Option: **Limited**
931132 Lon: **154 35.8200** Start Date: **05/21** Area: **TAD**
 Owner: **State** Unit: **AKAKS-Alaska-Other**
132 Name: **Melozitna** Cause: **Lightning**

Last Report: 07/01 No Acreage Change Since 06/27
L8P7 Lat: **63 54.3780** Status: **U/U** Acres: **34,499.0** Option: **Limited**
932077 Lon: **146 00.1260** Start Date: **04/30** Area: **MID**
PDL8P7 Owner: **DOD** Unit: **AKFWQ-Fort Wainwright, Donnelly TA**
077 Name: **Oregon Lakes** Cause: **Human**

Last Report: 01/01 0.1 Acreage On 01/01
KU13 Lat: **65 01.6067** Status: **U/U** Acres: **0.1** Option: **Modified**
 Lon: **141 15.0150** Start Date: **01/01** Area: **UYD**
 Owner: **ANCSA** Unit: **AKDYN-Doyon, Limited**
001 Name: **Windfall Mountain Overwinter** Cause: **Lightning**

Daily Report From: 07/15

0.1 Acreage On 07/15

MFM7 Lat: **60 03.2330** Status: **Out 07/15** Acres: **0.1** Option: **Critical**
CGF574 Lon: **148 03.8020** Start Date: **07/14** Area: **CGF**
PAMFM7 Owner: **ANCSA** Unit: **AKVLN-Chenega Corporation**
574 Name: **Evans Island** Cause: **Human**

The fire was a small cabin down the beach about 500 yards to the southwest of their lodge. They had two portable pumps that they used to extinguish the remains of the cabin and the small wildland involvement yesterday and that the site was checked again today with no heat or smoke showing. Due to weather and location USFS personnel did not respond.

Daily Report From: 07/15

No Acreage Change Since 07/14

MFA9 Lat: **64 45.9300** Status: **Out 07/15** Acres: **0.3** Option: **Full**
911562 Lon: **148 45.4000** Start Date: **07/14** Area: **FAS**
PNMFA9 Owner: **State** Unit: **AKAKS-Alaska-Other**
562 Name: **Goldstream Creek** Cause: **Lightning**

All resources were demobilized via H-120SH and H-223HT. Fire was called out at 12pm, after gridding the area twice and finding no heat or smoke.

Last Report: 05/01

2,755.0 Acreage Change Since 04/30

Lat: **63 56.0400** Status: **RX** Acres: **13,611.0** Option: **NOENTRY**
Lon: **145 36.1600** Start Date: **02/08** Area: **MID**
Owner: **DOD** Unit: **AKFWQ-Fort Wainwright**
RX1 Name: **MID MIPR 2019** Cause: **Human**

Last Report: 05/09

4.0 Acreage On 05/09

Lat: **63 54.0250** Status: **RX** Acres: **4.0** Option: **Full**
912DRX Lon: **145 17.4760** Start Date: **05/09** Area: **DAS**
Owner: **State** Unit: **AKAKS-Alaska-Other**
DRX Name: **BISON RX** Cause: **Human**

Alaska Interagency Coordination Center
Situation Report
Wednesday - 07/17/2019

Wildland Fires	New	Out	Active	Merged	YTD Fires	YTD Acres
Alaska Fire Service (AFS)	7	1	108	1	195	1,036,237.1
GAD (Galena Zone)	5	0	44	1	73	117,483.4
MID (Military)	0	0	6	0	43	50,720.4
TAD (Tanana Zone)	1	1	23	0	31	219,371.1
UYD (Upper Yukon Zone)	1	0	35	0	48	648,662.2
State of Alaska (DOF)	2	7	94	4	295	611,229.3
CRS (Copper River)	1	0	4	0	14	270.1
DAS (Delta)	0	2	1	0	14	11,950.8
FAS (Fairbanks)	0	2	12	0	39	52,204.9
KKS (Kenai)	0	1	6	0	50	100,997.5
MSS (AnchorageMatSu Area)	0	1	7	0	66	528.3
SWS (Southwest)	1	1	60	4	97	400,958.2
TAS (Tok)	0	0	4	0	15	44,319.5
Forest Service (USFS)	0	1	3	0	25	9.8
CGF (Chugach)	0	0	1	0	5	0.9
TNF (Tongass)	0	1	2	0	20	8.9
Statewide Totals	9	9	205	5	515	1,647,476.2

Active Wildfires:

Protection Summary:	CRI	FUL	MOD	LIM	NoEntry	TOTAL
AFS Protection:	2	14	21	72	0	109
DOF Protection:	10	24	11	51	0	96
USFS Protection:	0	2	1	0	0	3
Protection Totals:	12	40	33	123	0	208

Active Fires Status Summary

	Staffed		Unstaffed	
	Contained (S/C)	Uncontained (S/U)	Contained (U/C)	Uncontained (U/U)
AFS Protection:	0	15	8	85
DOF Protection:	0	14	13	67
USFS Protection:	0	0	2	0
Status Totals:	0	29	23	152

Active Fires Acreage Summary

	Acres	Acreage Change
9 New	113.6	
24 Staffed	568,641.5	15,374.0
173 Monitor	1,065,527.2	190,250.4
8 Out	47.6	0.0
2 Prescribed	13,615.0	2,759.0
216 Fires	Total Acres: 1,647,944.9	

Prescribed Fires

	YTD Fires	YTD Acres	New	Active	Out Yesterday
Military	2	15,165.0	0	1	0
State of Alaska	1	4.0	0	1	0
Fuels Management Totals:	3	15,169.0	0	2	0

Cause Summary For All Fires (Includes Merged Fires But Not Prescribed Fires)

No Cause Entered:	1	0.1 Acres
Unknown:	1	1,999.0 Acres
Human:	217	36,925.7 Acres
Lightning:	290	1,603,910.6 Acres
Undetermined:	7	4,640.9 Acres
Total:	516	1,647,476.3 Acres

Daily Report From: 07/16

8.0 Acreage On 07/16

Lat: **65 08.3317** Status: **U/U** Acres: **8.0** Option: **Modified**
 Lon: **157 31.5717** Start Date: **07/16** Area: **GAD**
 Owner: **USFWS** Unit: **AKKUR-Koyukuk National Wildlife Refuge**
593 Name: **Koyukuk River** Cause: **Lightning**

No information received.

Daily Report From: 07/16

5.0 Acreage On 07/16

MF0P Lat: **65 18.7700** Status: **S/U** Acres: **5.0** Option: **Modified**
 Lon: **156 30.6233** Personnel: **6** Start Date: **07/16** Area: **GAD**
 Owner: **USFWS** Unit: **AKKUR-Koyukuk National Wildlife Refuge**
592 Name: **Holtnakatna Creek** Cause: **Lightning**

At 1815 zone detection aircraft N864SF discovered the fire located 35 miles northwest of Galena. The fire was approximately 5 acres in size, smoldering, creeping, and backing with single tree torching in black spruce. A westerly wind was pushing the head of fire towards a single cabin located less than a mile away. The fire is located in a Modified suppression management area and it was determined that action needed to be taken.

At 2122 6 smoke jumpers were delivered by Jump-57. LP-5AK (A-4) and A/A 5DT provided aerial supervision over the fire. S-260/263 & FB-212 were utilized for water support for one fuel cycle and they knocked the fire down quickly. The smoke jumpers are placing a hose lay around the fire perimeter this evening and tomorrows plan is to mop up.

Daily Report From: 07/16

4.8 Acreage On 07/16

MF0S Lat: **63 05.2900** Status: **S/U** Acres: **4.8** Option: **Full**
904591 Lon: **154 21.3700** Personnel: **10** Start Date: **07/16** Area: **SWS**
PNMF0S Owner: **ANCSA** Unit: **AKVLN-MTNT, Limited**
591 Name: **East Fork** Cause: **Lightning**

The fire was reported by a local approximately 4 miles to the North-Northeast of Nikolai. The fire was flown by caravan 208W who reported it to be 3 acres in black spruce with torching at the head. H-374PA was launched with a load of helitack, performed bucket work and mobilized an additional load of personnel. H-99675 was requested to assist with bucket work for a fuel cycle. Personnel will remain on the fire overnight with plans to mobilize a crew during the next shift.

Daily Report From: 07/16

25.0 Acreage On 07/16

MF0G Lat: **65 19.0117** Status: **U/U** Acres: **25.0** Option: **Limited**
 Lon: **157 19.9933** Start Date: **07/16** Area: **GAD**
 Owner: **USFWS** Unit: **AKKUR-Koyukuk National Wildlife Refuge**
590 Name: **Louis Lake** Cause: **Lightning**

At 1745 zone detection aircraft N864SF discovered the fire located approximately 37 Miles north west of Galena. The fire was approximately 25 acres in size, backing, running and torching in black spruce and located in a Limited suppression management area. There are no values at risk and the fire was placed in monitor status.

Daily Report From: 07/16

0.1 Acreage On 07/16

MF0H Lat: **66 51.9317** Status: **S/U 07/16** Acres: **0.1** Option: **Full**
 Lon: **151 31.6900** Personnel: **6** Start Date: **07/16** Area: **TAD**
 Owner: **ANCSA** Unit: **AKVLN-Evansville, Incorporated**
589 Name: **Winter Road** Cause: **Lightning**

Local crew on Fire 555 reported a small fire one mile south of 555, appeared to be less than one tenth acre burning in black spruce with single tree torching. On scene helicopter performed bucket work and effectively held fire to one tenth acre. Crews were then shuttled from 555 to 589 to finish containing and mopping up the incident.

Daily Report From: 07/16

56.6 Acreage On 07/16

MF0N Lat: **65 06.6300** Status: **S/U** Acres: **56.6** Option: **Modified**
 Lon: **161 00.7267** Personnel: **8** Start Date: **07/16** Area: **GAD**
 Owner: **ANCSA** Unit: **AKVLN-Koyuk Native Corporation**
588 Name: **Alameda Creek** Cause: **Lightning**

Fire was reported by aircraft transiting the area, burning in an old burn scar with heavy dead and down timber. Eight smokejumpers, 1 leadplane, 3 large airtankers, 3 fire bosses, and 2 helicopters helped suppress the fire.

Daily Report From: 07/16

10.0 Acreage On 07/16

MF0F Lat: **65 16.0033** Status: **U/U** Acres: **10.0** Option: **Limited**
 Lon: **157 03.9967** Start Date: **07/16** Area: **GAD**
 Owner: **USFWS** Unit: **AKKUR-Koyukuk National Wildlife Refuge**
587 Name: **Nogadeneoda Lake** Cause: **Lightning**

At 1716 zone detection aircraft N854SF discovered the fire located approximately 33 miles northwest of Galena. The fire was approximately 10 acres in size with 100% active fire perimeter. The fire is backing in black spruce and located in a Limited suppression management area. There are no values at risk and the fire was placed in monitor status.

Daily Report From: 07/16

0.1 Acreage On 07/16

MFY2 Lat: **61 52.6020** Status: **S/U** Acres: **0.1** Option: **Modified**
914586 Lon: **146 07.4720** Personnel: **4** Start Date: **07/16** Area: **CRS**
 Owner: **State** Unit: **AKAKS-Alaska-Other**
586 Name: **Dale** Cause: **Lightning**

Fire reported by fixed wing aircraft. IA by helicopter; four personnel will be staying on the fire overnight continuing suppression & mop up efforts. Fire is estimated at 0.13 AC and is 80% contained.

Daily Report From: 07/16

4.0 Acreage On 07/16

MFW9 Lat: **67 08.8867** Status: **S/U** Acres: **4.0** Option: **Full**
 Lon: **146 31.6867** Personnel: **8** Start Date: **07/16** Area: **UYD**
 Owner: **ANCSA** Unit: **AKVLN-Venetie Indian And Neets Ai Corporation**
585 Name: **Crater Creek** Cause: **Lightning**

Fire was reported by aircraft transiting the area, burning in an old burn scar with heavy dead and down timber. Eight smokejumpers, 1 leadplane, 3 large airtankers, 3 fire bosses, and 2 helicopters helped suppress the fire.

Daily Report From: 07/16 **Chalkyitsik Complex** 0.1 Acreage On 07/16
MEB0 Lat: **66 32.7267** Status: S/U Acres: **0.1** Option: **Modified**
Lon: **143 03.5683** Start Date: **07/09** Area: **UYD**
Owner: **USFWS** Unit: **AKYFR-Yukon Flats National Wildlife Refuge**
466 Name: **Chalkyitsik Complex** Cause:

Crews in Chalkyitsik improved and reinforced the indirect dozer lines surrounding the village to the south and west as well as the indirect line extending from the village to Ohtig Lake. 6 miles to the northeast of Chalkyitsik, crews continued work to tie natural barriers together with indirect line in order to create an additional line on which to conduct firing operations. This line will serve as a barrier between Chalkyitsik and the Frozen Calf fire to the northeast and it will also protect several remote cabins and allotments in the Black River corridor. Plans for strategic firing operations along all of these lines continues. Point protection continued on numerous sites along the Black River and at a site on the Little Black River. Complex total acres - 305,256.

Daily Report From: 07/16 **Part of Chalkyitsik Complex** 474.0 Acreage Change Since 07/15
MC57 Lat: **66 32.2933** Status: U/U Acres: **16,908.0** Option: **Limited**
Lon: **141 40.5967** Start Date: **07/02** Area: **UYD**
Owner: **BLM** Unit: **AKEID-Eastern Interior Field Office**
424 Name: **Tettjajik Creek** Cause: **Lightning**

Updated acres.

Daily Report From: 07/16 **Part of Chalkyitsik Complex** 2,857.0 Acreage Change Since 07/15
MCS7 Lat: **66 29.3700** Status: U/U Acres: **78,364.0** Option: **Modified**
932407 Lon: **143 34.1750** Start Date: **06/29** Area: **UYD**
Owner: **ANCSA** Unit: **AKDYN-Doyon, Limited**
407 Name: **Bearnose Hill** Cause: **Lightning**

Updated acres.

Daily Report From: 07/16 **Part of Chalkyitsik Complex** 5,864.0 Acreage Change Since 07/15
MB2L Lat: **66 50.6483** Status: U/U Acres: **140,775.0** Option: **Limited**
Lon: **142 56.3050** Start Date: **06/24** Area: **UYD**
Owner: **USFWS** Unit: **AKARR-Arctic National Wildlife Refuge**
367 Name: **Frozen Calf** Cause: **Lightning**

Acres updated.

Daily Report From: 07/16 **Part of Chalkyitsik Complex** 9,191.0 Acreage Change Since 07/15
MBZ6 Lat: **66 18.5917** Status: U/U Acres: **50,823.0** Option: **Limited**
931348 Lon: **144 03.1983** Start Date: **06/22** Area: **UYD**
Owner: **State** Unit: **AKAKS-Alaska-Other**
348 Name: **Tractor Trail 2** Cause: **Lightning**

Updated acres.

Daily Report From: 07/16

No Acreage Change Since 07/15

MFQ1 Lat: **63 51.0133** Status: S/U Acres: **100.0** Option: **Full**
932581 Lon: **160 25.9983** Personnel: **8** Start Date: **07/15** Area: **GAD**
 Owner: **ANCSA** Unit: **AKVLN-Unalakleet Native Corporation**
581 Name: **Rabbit** Cause: **Lightning**

No information received.

Daily Report From: 07/16

No Acreage Change Since 07/15

ME85 Lat: **66 52.5933** Status: S/U Acres: **18.0** Option: **Full**
932535 Lon: **151 33.0850** Personnel: **8** Start Date: **07/14** Area: **TAD**
 Owner: **ANCSA** Unit: **AKVLN-Evansville, Incorporated**
555 Name: **South Base** Cause: **Lightning**

A few smokes this morning. Good RH recovery. Working on water resupply out of Bettles. Still planning for 7/17 demobilization.

Daily Report From: 07/16

No Acreage Change Since 07/15

ME3M Lat: **66 54.1100** Status: S/U Acres: **1,000.0** Option: **Modified**
932535 Lon: **156 21.3550** Personnel: **28** Start Date: **07/12** Area: **GAD**
 Owner: **ANCSA** Unit: **AKNAN-NANA Regional Corporation, Incorporated**
535 Name: **Mauneluk River** Cause: **Lightning**

This fire continues to bump the Mauneluk Rver. The Midnight Suns IHC and 8 smokejumpers will continue their successful efforts to assess, secure, and burn out around structures. A burnout was completed this afternoon. Aerial supervision was provided by A/A 5DT and LP-5AK (A-4) + A/A 35E. FB-202/208/209/212 and S-260/263 were utilized for multiple fuel cycles to aid fire personnel on the ground with their burnout operations. J-12 delivered multiple loads of PC to ground personnel. Caravan 864SF and H-9EV also provided support to the fire. Tomorrows plan is to continue assessing structures for point protection needs and to continue burn out operations around cabins if necessary.

Daily Report From: 07/16

No Acreage Change Since 07/15

ME3F Lat: **62 03.9000** Status: S/U Acres: **4,700.0** Option: **Modified**
904534 Lon: **158 19.0667** Personnel: **22** Start Date: **07/12** Area: **SWS**
PNME3F Owner: **State** Unit: **AKAKS-Alaska-Other**
534 Name: **Smith Creek** Cause: **Lightning**

A hose lay was completed and sprinklers were set up around the mine. Personnel continued to improve dozer line. The fire continued to burn actively with additional growth to the west, north and northeast.

Daily Report From: 07/16

No Acreage Change Since 07/15

MEZ2 Lat: **64 13.6780** Status: S/U Acres: **1,300.0** Option: **Full**
911508 Lon: **149 22.1260** Personnel: **155** Start Date: **07/11** Area: **FAS**
PNMEZ2 Owner: **Private** Unit: **AKPRI-Private**
508 Name: **Kobe** Cause: **Human**

No significant events. Fire received light precipitation most of the day. Creeping and smoldering.

Daily Report From: 07/16

836.0 Acreage Change Since 07/15

MEP9 Lat: **66 26.4654** Status: S/U Acres: **1,526.0** Option: **Full**
932493 Lon: **147 10.7040** Personnel: **54** Start Date: **07/11** Area: **UYD**
 Owner: **ANCSA** Unit: **AKDYN-Doyon, Limited**
493 Name: **Tony Slough** Cause: **Lightning**

Fire activity increased and fire grew to 1526 acres. Growth was primarily away from values. Cabin and allotment protection/prep going well in preparation for burnout operations planned for the 18th.

Daily Report From: 07/16

No Acreage Change Since 07/15

MEL9 Lat: **61 35.0833** Status: S/U Acres: **10,200.0** Option: **Full**
904490 Lon: **158 54.4000** Personnel: **21** Start Date: **07/10** Area: **SWS**
PNMEL9 Owner: **ANCSA** Unit: **AKVLN-Kuskokwim Corporation**
490 Name: **Kolmakof Hills** Cause: **Lightning**

A Type 1 crew was shuttled into the incident and the smokejumpers were demobilized. Personnel continue working on point protection.

Daily Report From: 07/16

No Acreage Change Since 07/15

MEL8 Lat: **61 45.2666** Status: S/U Acres: **305.5** Option: **Limited**
904487 Lon: **157 22.1833** Personnel: **47** Start Date: **07/10** Area: **SWS**
PNMEL8 Owner: **ANCSA** Unit: **AKCAN-Calista Corporation**
487 Name: **McCally Creek** Cause: **Lightning**

One crew shifted from this incident to fire 490 today. Crews continued point protection on the structures near Red Devil. This may include firing operations to try to hold the advancement of the fires at a slough south of Red Devil.

Daily Report From: 07/16

6,500.0 Acreage Change Since 07/15

MEL1 Lat: **65 37.4664** Status: S/U Acres: **8,500.0** Option: **Limited**
Lon: **150 01.9980** Personnel: **95** Start Date: **07/10** Area: **TAD**
Owner: **BLM** Unit: **AKCYD-Central Yukon Field Office**
485 Name: **Grouse Creek** Cause: **Lightning**

Moderate fire behavior. Backing observed with no significant run. Shading from smoke is causing significant moderation of fire. Unknown at this time if fire is holding on Alder Creek on east side of fire. Planning to have DRTI aircraft within next several shifts provide good situation assessment. Waiting for hose order to complete structure preparations. Scouting mine area on Div Z. Continuing structure assessment. Monitoring Garnet Creek fire SW of Rampart. Not seeing any immediate threat to Rampart due primarily to fuel type. Smoke may impact community.

Daily Report From: 07/16

181.0 Acreage Change Since 07/15

MD9R Lat: **63 13.6167** Status: S/U Acres: **481.0** Option: **Modified**
904464 Lon: **154 52.4333** Personnel: **64** Start Date: **07/09** Area: **SWS**
PNMD9R Owner: **State** Unit: **AKAKS-Alaska-Other**
464 Name: **Hidden Creek** Cause: **Lightning**

The fire grew north to the flats due to southern winds. Observed fire behavior was group torching, spotting and running. There is chance of thunderstorms through tomorrow, decreasing through the week. Crews made good progress, completing 50% of point protection.

Daily Report From: 07/16

No Acreage Change Since 07/15

MD8S Lat: **61 48.8833** Status: S/U Acres: **195.0** Option: **Full**
914461 Lon: **145 33.0334** Personnel: **96** Start Date: **07/08** Area: **CRS**
PNMD8S Owner: **ANCSA** Unit: **AKAHN-Ahtna, Incorporated**
461 Name: **Klutina River** Cause: **Human**

Mop up operations continue. Ground personnel have achieved 50 feet in around 80% of the perimeter. The fire continues to be supported by boat and helicopter.

Daily Report From: 07/16

No Acreage Change Since 07/15

MC8B Lat: **62 07.3500** Status: S/U Acres: **367.0** Option: **Critical**
901429 Lon: **149 59.2166** Personnel: **40** Start Date: **07/03** Area: **MSS**
PNMC8B Owner: **Private** Unit: **AKPRI-Private**
429 Name: **Montana Creek** Cause: **Undetermined**

The fire will continue to be monitored, patrolled and mopped up. Personnel will RON and continue mop up 7/17.

Daily Report From: 07/16

No Acreage Change Since 07/15

MCT8 Lat: **64 08.7000** Status: S/U Acres: **11,919.0** Option: **Full**
912409 Lon: **146 16.8667** Personnel: **55** Start Date: **06/29** Area: **DAS**
PNMCT8 Owner: **State** Unit: **AKAKS-Alaska-Other**
409 Name: **Rainbow 2** Cause: **Lightning**

Handcrews on Division Zulu worked the east flank utilizing the precipitation over the fire and made progress mopping in 300' on the perimeter. Kings Peak and Montana DNRC Type II IA, Division Alpha worked to suppress spots on the west flank with water support from the Type 1 Helicopter. Crews will continue to mop the perimeter and suppress any hot spots found.

Daily Report From: 07/16

No Acreage Change Since 07/15

MB79 Lat: **64 45.3467** Status: S/U Acres: **13,854.0** Option: **Limited**
932390 Lon: **146 27.7917** Personnel: **44** Start Date: **06/26** Area: **MID**
Owner: **DOD** Unit: **AKFWQ-Fort Wainwright, Yukon TA**
390 Name: **Beaver** Cause: **Lightning**

Minimal fire behavior. Rain occurred over the fire area. Transfer of command 7/16 0700 to ICT4. Brigadier Road closed except for fire and military traffic. Will continue to monitor fire growth and prepare for point zone protection of VARs.

Daily Report From: 07/16

No Acreage Change Since 07/15

MB77 Lat: **63 30.0000** Status: S/U Acres: **46,294.0** Option: **Limited**
932389 Lon: **151 44.9700** Personnel: **3** Start Date: **06/26** Area: **TAD**
Owner: **NPS** Unit: **AKDEP-Denali National Park**
389 Name: **Foraker** Cause: **Lightning**

No recon 7/16. Transfer of command to ICT4. Will recon tomorrow and assess fire situation and Slippery Creek cabin. Will refuel and assess equipment status and needs at that site.

Daily Report From: 07/16

No Acreage Change Since 07/15

MB1V Lat: **62 51.5833** Status: S/U Acres: **18,000.0** Option: **Full**
913362 Lon: **142 14.2000** Personnel: **175** Start Date: **06/23** Area: **TAS**
Owner: **ANCSA** Unit: **AKVLN-Tetlin Village Corporation**
362 Name: **Boundary River** Cause: **Lightning**

Mop up and will be ongoing in all divisions. Crews will continue to cold trail on the NE and west flank of the fire area.

Daily Report From: 07/16

No Acreage Change Since 07/15

MB1T Lat: **64 39.1164** Status: S/U Acres: **32,744.0** Option: **Limited**
931361 Lon: **151 29.0940** Personnel: **22** Start Date: **06/23** Area: **TAD**
Owner: **State** Unit: **AKAKS-Alaska-Other**
361 Name: **Lloyd Mountain** Cause: **Lightning**

Raining. Evaluating logistics of demobilizing crew off of fire to be moved to higher priority fire. Prep work completed and ready for any future needed actions.

Daily Report From: 07/16

No Acreage Change Since 07/15

MBZ7 Lat: **66 58.8300** Status: S/U Acres: **9,881.0** Option: **Limited**
Lon: **146 34.2550** Personnel: **68** Start Date: **06/22** Area: **UYD**
Owner: **USFWS** Unit: **AKYFR-Yukon Flats National Wildlife Refuge**
349 Name: **Chandalar River** Cause: **Lightning**

Allotment protection nearly complete. Previous burnout is cleaning up nicely with the drying conditions. Plan to commence burnout tomorrow if weather holds.

Daily Report From: 07/16

3,602.0 Acreage Change Since 07/15

MBY1 Lat: **66 36.4800** Status: S/U Acres: **49,636.0** Option: **Limited**
932337 Lon: **146 33.2817** Personnel: **64** Start Date: **06/22** Area: **UYD**
Owner: **USFWS** Unit: **AKYFR-Yukon Flats National Wildlife Refuge**
337 Name: **Hadweenziec River** Cause: **Lightning**

Good progress made on prepping allotments for burnout. Burnout operations being planned for the 18th dependent on weather and availability of PSD support.

Daily Report From: 07/16

2,255.0 Acreage Change Since 07/15

MBT1 Lat: **65 41.9500** Status: S/U Acres: **172,548.0** Option: **Limited**
931324 Lon: **148 21.5517** Personnel: **79** Start Date: **06/21** Area: **UYD**
PNMBT1 Owner: **State** Unit: **AKAKS-Alaska-Other**
324 Name: **Hess Creek** Cause: **Lightning**

Moderate fire behavior observed. Continue to monitor, provide point protection, and confine fire north of the HWY 2 corridor. Continue short and long term strategy for management of the fire. Continue securing spot fires the south side of Highway 2.

Daily Report From: 07/16

No Acreage Change Since 07/15

MB4R Lat: **64 52.4383** Status: S/U Acres: **15,963.0** Option: **Limited**
911323 Lon: **146 33.3233** Personnel: **6** Start Date: **06/21** Area: **FAS**
PNMB4R Owner: **State** Unit: **AKAKS-Alaska-Other**
323 Name: **Nugget Creek** Cause: **Lightning**

The fire exhibited minimal fire behavior today, and personnel monitoring from a distance did not observe any smoke. Plans for the next couple days consist of personnel hiking to the cabin to assess the situation and evaluate the pumps and equipment.

Daily Report From: 07/16

No Acreage Change Since 07/15

MBS4 Lat: **64 59.2164** Status: S/U Acres: **21,298.0** Option: **Full**
911319 Lon: **148 24.9170** Personnel: **528** Start Date: **06/21** Area: **FAS**
PNMBS4 Owner: **State** Unit: **AKAKS-Alaska-Other**
319 Name: **Shovel Creek** Cause: **Lightning**

Northern Rockies Team 6 transitioned last night at 1800. Fire behavior continued to be minimal.

Daily Report From: 07/16

2,000.0 Acreage Change Since 07/15

MBP5 Lat: **66 18.3500** Status: S/U Acres: **47,000.0** Option: **Modified**
Lon: **153 25.8667** Personnel: **62** Start Date: **06/21** Area: **TAD**
Owner: **BLM** Unit: **AKCYD-Central Yukon Field Office**
312 Name: **Bergman Creek** Cause: **Lightning**

20% active perimeter. Isolated torching and backing in NE area of fire. Transferring command at 7/17 0800. Eight SMJ out to Allakaket for pick up by 1500 7/17. Continuing to cut out and plumb allotments. Cut out LZ at 420C to access additional allotments.

Daily Report From: 07/16

No Acreage Change Since 07/15

L92Q Lat: **60 37.8333** Status: S/U Acres: **100,812.0** Option: **Limited**
903181 Lon: **150 26.2667** Personnel: **436** Start Date: **06/05** Area: **KKS**
PNL92Q Owner: **USFWS** Unit: **AKKNR-Kenai National Wildlife Refuge**
181 Name: **Swan Lake** Cause: **Lightning**

Minimal fire spread was observed again on the fire perimeter with very limited interior smoldering and isolated torching.

These fires are currently in monitor status. Monitoring schedules are based on defined timeframes, but are dependent on available resources, and weather conditions. When monitoring occurs, information will be updated.

Last Report: 07/15 **2.0 Acreage On 07/15**
911580 Lat: **64 48.1620** Status: **U/U** Acres: **2.0** Option: **Limited**
 Lon: **145 59.8000** Start Date: **07/15** Area: **FAS**
 Owner: **State** Unit: **AKAKS-Alaska-Other**
580 Name: **Wheeler Ridge** Cause: **Undetermined**

Daily Report From: 07/16 **No Acreage Change Since 07/15**
MFP6 Lat: **66 51.4200** Status: **U/U** Acres: **20.0** Option: **Modified**
 Lon: **155 53.6467** Start Date: **07/15** Area: **GAD**
 Owner: **NPS** Unit: **AKGAP-Gates of the Arctic National Preserve**
578 Name: **Killak** Cause: **Lightning**

Last Report: 07/15 **20.0 Acreage On 07/15**
MFN6 Lat: **64 38.2000** Status: **U/U** Acres: **20.0** Option: **Limited**
911577 Lon: **149 50.0600** Start Date: **07/15** Area: **FAS**
PNMFN6 Owner: **State** Unit: **AKAKS-Alaska-Other**
577 Name: **Black Bear** Cause: **Lightning**

Last Report: 07/15 **10.0 Acreage On 07/15**
MFN2 Lat: **65 21.7400** Status: **U/U** Acres: **10.0** Option: **Limited**
 Lon: **150 26.8617** Start Date: **07/15** Area: **TAD**
 Owner: **ANCSA** Unit: **AKDYN-Doyon, Limited**
576 Name: **Garnet Creek** Cause: **Lightning**

Daily Report From: 07/16 **No Acreage Change Since 07/15**
MFM6 Lat: **66 24.0783** Status: **U/U** Acres: **0.7** Option: **Full**
 Lon: **147 22.7633** Start Date: **07/15** Area: **UYD**
 Owner: **ANCSA** Unit: **AKVLN-Beaver Kwit' chin**
575 Name: **Uheen Slough** Cause: **Lightning**

Fire controlled / out. all resources will be demobing off of fire tomorrow 7/17.

Last Report: 07/15 **30.0 Acreage On 07/15**
MFM2 Lat: **66 51.0468** Status: **U/U** Acres: **30.0** Option: **Limited**
 Lon: **148 25.4100** Start Date: **07/15** Area: **UYD**
 Owner: **USFWS** Unit: **AKYFR-Yukon Flats National Wildlife Refuge**
573 Name: **Pitka** Cause: **Lightning**

Daily Report From: 07/16 **No Acreage Change Since 07/15**
MFM1 Lat: **67 22.2792** Status: **U/U** Acres: **20.0** Option: **Modified**
 Lon: **146 43.0740** Start Date: **07/15** Area: **UYD**
 Owner: **USFWS** Unit: **AKARR-Arctic National Wildlife Refuge**
572 Name: **East Fork Chandalar** Cause: **Lightning**

Fire behavior moderate, T2 crew arrived today, expecting 1-2 crews in next 2 days.

Last Report: 07/15 **33.0 Acreage On 07/15**
MFL6 Lat: **65 27.3630** Status: **U/U** Acres: **33.0** Option: **Limited**
 Lon: **146 05.6280** Start Date: **07/15** Area: **UYD**
 Owner: **State** Unit: **AKAKS-Alaska-Other**
571 Name: **Batchelor Creek** Cause: **Lightning**

These fires are currently in monitor status. Monitoring schedules are based on defined timeframes, but are dependent on available resources, and weather conditions. When monitoring occurs, information will be updated.

Last Report: 07/15 **0.1 Acreage On 07/15**
MFK7 Lat: **58 32.5333** Status: **U/C** Acres: **0.1** Option: **Full**
TNF570 Lon: **134 51.1834** Start Date: **07/15** Area: **TNF**
P0MFK7 Owner: **USFS** Unit: **AKTNF-Tongass National Forest**
570 Name: **PROSPECTOR CLIFF** Cause: **Human**

Daily Report From: 07/16 **0.9 Acreage Change Since 07/15**
MFL1 Lat: **66 55.8900** Status: **U/U** Acres: **1.0** Option: **Modified**
Lon: **156 13.3433** Start Date: **07/15** Area: **GAD**
Owner: **State** Unit: **AKAKS-Alaska-Other**
569 Name: **Mauneluk River 2** Cause: **Lightning**

At 1715 zone detection aircraft N864SF flew over the fire and observed the fire backing, running, torching, continuous crowning, and spotting with one to thirty foot flame lengths. The fire is moving east and backing to the west. It was too smokey to see the head of the fire which continues to burn through heavy spruce fuels. There is nothing threatened at this time.

Daily Report From: 07/16 **No Acreage Change Since 07/15**
MFF4 Lat: **65 58.4640** Status: **U/U** Acres: **66.0** Option: **Limited**
Lon: **144 46.1100** Start Date: **07/15** Area: **UYD**
Owner: **USFWS** Unit: **AKYFR-Yukon Flats National Wildlife Refuge**
567 Name: **Preacher Creek** Cause: **Lightning**

Daily Report From: 07/16 **No Acreage Change Since 07/15**
901566 Lat: **61 58.1350** Status: **U/C** Acres: **0.1** Option: **Critical**
Lon: **150 03.8933** Start Date: **07/15** Area: **MSS**
Owner: **Private** Unit: **AKPRI-Private**
566 Name: **Resolute** Cause: **Human**

Fire was checked today, no smoke found.

Last Report: 07/15 **7.0 Acreage On 07/15**
MFB9 Lat: **69 12.9960** Status: **U/U** Acres: **7.0** Option: **Limited**
Lon: **152 34.9920** Start Date: **07/14** Area: **TAD**
Owner: **ANCSA** Unit: **AKASN-Arctic Slope Regional Corporation**
565 Name: **Fossil Creek** Cause: **Lightning**

Last Report: 07/14 **15.0 Acreage On 07/14**
MFB8 Lat: **66 42.9967** Status: **U/U** Acres: **15.0** Option: **Limited**
Lon: **155 26.9950** Start Date: **07/14** Area: **GAD**
Owner: **NPS** Unit: **AKGAP-Gates of the Arctic National Preserve**
564 Name: **Lockwood Hills** Cause: **Lightning**

Last Report: 07/14 **3.0 Acreage On 07/14**
MFB6 Lat: **69 28.0000** Status: **U/U** Acres: **3.0** Option: **Limited**
Lon: **152 01.9850** Start Date: **07/14** Area: **GAD**
Owner: **BLM** Unit: **AKARD-National Petroleum Reserve - Alaska**
563 Name: **Umiat** Cause: **Lightning**

These fires are currently in monitor status. Monitoring schedules are based on defined timeframes, but are dependent on available resources, and weather conditions. When monitoring occurs, information will be updated.

Last Report: 07/14 0.1 Acreage On 07/14
MFA7 Lat: **68 55.2006** Status: **U/U** Acres: **0.1** Option: **Limited**
 Lon: **154 24.4740** Start Date: **07/14** Area: **TAD**
 Owner: **State** Unit: **AKAKS-Alaska-Other**
561 Name: **Aupuk Creek** Cause: **Lightning**

Last Report: 07/14 300.0 Acreage On 07/14
MFA5 Lat: **65 23.2100** Status: **U/U** Acres: **300.0** Option: **Limited**
 Lon: **158 03.7917** Start Date: **07/14** Area: **GAD**
 Owner: **BLM** Unit: **AKADD-Anchorage Field Office**
560 Name: **Pitka River** Cause: **Lightning**

Daily Report From: 07/16 No Acreage Change Since 07/15
MFA6 Lat: **67 13.0164** Status: **U/C** Acres: **0.3** Option: **Limited**
 Lon: **150 01.9620** Start Date: **07/14** Area: **UYD**
 Owner: **BLM** Unit: **AKCYD-Central Yukon Field Office**
559 Name: **Slate Creek** Cause: **Lightning**

Fire controlled / out. all resources will be demobing off of fire tomorrow 7/17.

Daily Report From: 07/16 No Acreage Change Since 07/15
ME97 Lat: **67 13.1700** Status: **U/C** Acres: **3.0** Option: **Limited**
 Lon: **150 01.8934** Start Date: **07/14** Area: **UYD**
 Owner: **BLM** Unit: **AKCYD-Central Yukon Field Office**
558 Name: **Myrtle Creek** Cause: **Lightning**

Fire controlled / out. all resources will be demobing off of fire tomorrow 7/17.

Last Report: 07/14 5.0 Acreage On 07/14
ME9H Lat: **63 15.3000** Status: **U/U** Acres: **5.0** Option: **Limited**
 Lon: **158 37.4150** Start Date: **07/14** Area: **GAD**
 Owner: **USFWS** Unit: **AKINR-Innoko National Wildlife Refuge**
556 Name: **Innoko River 2** Cause: **Lightning**

Last Report: 07/14 604.0 Acreage On 07/14
ME8C Lat: **62 18.9000** Status: **U/U** Acres: **604.0** Option: **Limited**
904553 Lon: **158 13.3333** Start Date: **07/14** Area: **SWS**
PNME8C Owner: **BLM** Unit: **AKADD-Anchorage Field Office**
553 Name: **Iditarod River** Cause: **Lightning**

Last Report: 07/13 0.2 Acreage On 07/13
911552 Lat: **63 55.4420** Status: **U/U** Acres: **0.2** Option: **Limited**
 Lon: **148 46.0690** Start Date: **07/13** Area: **FAS**
 Owner: **State** Unit: **AKAKS-Alaska-Other**
552 Name: **Lignite Creek 19** Cause: **Lightning**

These fires are currently in monitor status. Monitoring schedules are based on defined timeframes, but are dependent on available resources, and weather conditions. When monitoring occurs, information will be updated.

Daily Report From: 07/16

No Acreage Change Since 07/15

ME64 Lat: **62 27.8700** Status: **U/C** Acres: **7.2** Option: **Full**
904551 Lon: **157 58.0600** Start Date: **07/13** Area: **SWS**
PNME64 Owner: **ANCSA** Unit: **AKDYN-Doyon, Limited**
551 Name: **Boulder Creek** Cause: **Lightning**

The fire was called contained and controlled and all personnel were demobilized.

Last Report: 07/13

5.0 Acreage On 07/13

ME63 Lat: **65 27.1267** Status: **U/U** Acres: **5.0** Option: **Limited**
Lon: **164 37.2000** Start Date: **07/13** Area: **GAD**
Owner: **State** Unit: **AKAKS-Alaska-Other**
550 Name: **Garfield Creek** Cause: **Lightning**

Last Report: 07/14

No Acreage Change Since 07/13

ME65 Lat: **63 05.2070** Status: **U/U** Acres: **0.1** Option: **Limited**
904549 Lon: **152 59.4020** Start Date: **07/13** Area: **SWS**
PNME65 Owner: **State** Unit: **AKAKS-Alaska-Other**
549 Name: **Dennis Creek** Cause: **Lightning**

Daily Report From: 07/16

21.5 Acreage Change Since 07/15

ME6T Lat: **65 39.9250** Status: **U/U** Acres: **110.0** Option: **Modified**
Lon: **155 54.5583** Start Date: **07/13** Area: **GAD**
Owner: **USFWS** Unit: **AKKUR-Koyukuk National Wildlife Refuge**
547 Name: **Nayuka River** Cause: **Lightning**

Updated perimeter acres.

Last Report: 07/13

1.0 Acreage On 07/13

ME6F Lat: **68 08.3950** Status: **U/U** Acres: **1.0** Option: **Limited**
Lon: **160 45.3000** Start Date: **07/13** Area: **GAD**
Owner: **NPS** Unit: **AKNOP-Noatak National Preserve**
546 Name: **Kaluktavik River** Cause: **Lightning**

Last Report: 07/13

56.1 Acreage On 07/13

ME5T Lat: **66 42.9900** Status: **U/U** Acres: **56.1** Option: **Limited**
Lon: **158 56.6217** Start Date: **07/13** Area: **GAD**
Owner: **USFWS** Unit: **AKSWR-Selawik National Wildlife Refuge**
545 Name: **Kugarak River 2** Cause: **Lightning**

Daily Report From: 07/16

No Acreage Change Since 07/13

ME5K Lat: **61 33.6730** Status: **U/U** Acres: **1,000.0** Option: **Full**
904544 Lon: **158 29.3756** Start Date: **07/13** Area: **SWS**
PNME5K Owner: **ANCSA** Unit: **AKVLN-Kuskokwim Corporation**
544 Name: **Aghaluk Creek** Cause: **Lightning**

2ME flew the fire reporting 2 large smokes on the NW and SW rank 2 low rate of spread.

These fires are currently in monitor status. Monitoring schedules are based on defined timeframes, but are dependent on available resources, and weather conditions. When monitoring occurs, information will be updated.

Last Report: 07/13 25.0 Acreage On 07/13
ME5P Lat: **61 15.1133** Status: **U/U** Acres: **25.0** Option: **Limited**
904543 Lon: **159 01.9850** Start Date: **07/13** Area: **SWS**
PNME5P Owner: **State** Unit: **AKAKS-Alaska-Other**
543 Name: **Buckstock River** Cause: **Lightning**

Last Report: 07/14 5.5 Acreage Change Since 07/13
ME49 Lat: **66 43.0300** Status: **U/U** Acres: **8.5** Option: **Limited**
Lon: **158 54.4550** Start Date: **07/13** Area: **GAD**
Owner: **USFWS** Unit: **AKSWR-Selawik National Wildlife Refuge**
541 Name: **Kugarak River** Cause: **Lightning**

Last Report: 07/15 2.0 Acreage Change Since 07/13
ME5M Lat: **61 54.3850** Status: **U/U** Acres: **32.0** Option: **Modified**
904540 Lon: **158 23.6870** Start Date: **07/13** Area: **SWS**
PNME5M Owner: **State** Unit: **AKAKS-Alaska-Other**
540 Name: **Gemuna Creek** Cause: **Lightning**

Last Report: 07/14 1,197.0 Acreage Change Since 07/13
ME43 Lat: **64 07.7000** Status: **U/U** Acres: **1,200.0** Option: **Limited**
931539 Lon: **158 03.9000** Start Date: **07/13** Area: **GAD**
Owner: **State** Unit: **AKAKS-Alaska-Other**
539 Name: **Little Mud River** Cause: **Lightning**

Last Report: 07/14 148.5 Acreage Change Since 07/13
ME4Z Lat: **65 55.2600** Status: **U/U** Acres: **158.5** Option: **Modified**
Lon: **156 29.4717** Start Date: **07/13** Area: **GAD**
Owner: **USFWS** Unit: **AKKUR-Koyukuk National Wildlife Refuge**
538 Name: **Tom Cook Slough 2** Cause: **Lightning**

Last Report: 07/15 No Acreage Change Since 07/13
ME4C Lat: **62 13.1636** Status: **U/U** Acres: **1,500.0** Option: **Limited**
904537 Lon: **158 11.7079** Start Date: **07/12** Area: **SWS**
PNME4C Owner: **State** Unit: **AKAKS-Alaska-Other**
537 Name: **Timber Creek** Cause: **Lightning**

Daily Report From: 07/16 7.0 Acreage Change Since 07/12
ME3A Lat: **61 04.0150** Status: **U/U** Acres: **10.0** Option: **Limited**
904532 Lon: **156 26.5230** Start Date: **07/12** Area: **SWS**
PNME3A Owner: **State** Unit: **AKAKS-Alaska-Other**
532 Name: **Middle Hoholitna** Cause: **Lightning**

2ME flew the fire reporting no heat no smokes and no growth.

Daily Report From: 07/16 No Acreage Change Since 07/12
ME3G Lat: **61 12.6870** Status: **U/U** Acres: **15.0** Option: **Limited**
904531 Lon: **156 39.4030** Start Date: **07/12** Area: **SWS**
PNME3G Owner: **State** Unit: **AKAKS-Alaska-Other**
531 Name: **Hoholitna River** Cause: **Lightning**

2ME flew the fire reporting no smoke and no growth.

These fires are currently in monitor status. Monitoring schedules are based on defined timeframes, but are dependent on available resources, and weather conditions. When monitoring occurs, information will be updated.

Daily Report From: 07/16

No Acreage Change Since 07/13

ME3J Lat: **61 03.4575** Status: **U/U** Acres: **2.5** Option: **Limited**
904530 Lon: **157 25.7942** Start Date: **07/12** Area: **SWS**
PNME3J Owner: **State** Unit: **AKAKS-Alaska-Other**
530 Name: **Taylor Foothills** Cause: **Lightning**

2ME flew the fire reporting 1 smoke showing.

Daily Report From: 07/16

No Acreage Change Since 07/12

ME3K Lat: **61 20.9233** Status: **U/U** Acres: **600.0** Option: **Limited**
904529 Lon: **156 54.6183** Start Date: **07/12** Area: **SWS**
PNME3K Owner: **State** Unit: **AKAKS-Alaska-Other**
529 Name: **Cotton Village** Cause: **Lightning**

The fire was flown by N222ME who reported no visible smoke.

Daily Report From: 07/16

No Acreage Change Since 07/12

ME2Z Lat: **61 19.2976** Status: **U/U** Acres: **80.0** Option: **Limited**
904528 Lon: **156 42.0755** Start Date: **07/12** Area: **SWS**
PNME2Z Owner: **State** Unit: **AKAKS-Alaska-Other**
528 Name: **Hoholitna** Cause: **Lightning**

2ME flew the fire reporting visible smoke on SE edge in black spruce.

Daily Report From: 07/16

No Acreage Change Since 07/12

ME26 Lat: **61 17.9200** Status: **U/U** Acres: **2.0** Option: **Limited**
904527 Lon: **156 16.0200** Start Date: **07/12** Area: **SWS**
PNME26 Owner: **State** Unit: **AKAKS-Alaska-Other**
527 Name: **Diamond Peak** Cause: **Lightning**

2ME flew the fire reporting 600 acres with no visible smokes in tundra and spruce.

Last Report: 07/14

977.9 Acreage Change Since 07/12

ME2L Lat: **65 57.5000** Status: **U/U** Acres: **978.0** Option: **Modified**
Lon: **156 30.4633** Start Date: **07/12** Area: **GAD**
Owner: **USFWS** Unit: **AKKUR-Koyukuk National Wildlife Refuge**
526 Name: **Tom Cook Slough** Cause: **Lightning**

Last Report: 07/14

2,093.0 Acreage Change Since 07/12

ME2D Lat: **65 32.3017** Status: **U/U** Acres: **2,103.0** Option: **Limited**
Lon: **157 29.2850** Start Date: **07/12** Area: **GAD**
Owner: **USFWS** Unit: **AKKUR-Koyukuk National Wildlife Refuge**
524 Name: **Hodatic River** Cause: **Lightning**

Daily Report From: 07/16

22.1 Acreage Change Since 07/13

ME2U Lat: **61 45.3700** Status: **U/U** Acres: **222.1** Option: **Full**
904523 Lon: **156 29.5200** Start Date: **07/12** Area: **SWS**
PNME2U Owner: **State** Unit: **AKAKS-Alaska-Other**
523 Name: **East Stoney River** Cause: **Lightning**

The fire was flown by N222ME who reported no visible smokes.

These fires are currently in monitor status. Monitoring schedules are based on defined timeframes, but are dependent on available resources, and weather conditions. When monitoring occurs, information will be updated.

Daily Report From: 07/16 15.0 Acreage Change Since 07/13
ME1W Lat: **61 28.2500** Status: **U/U** Acres: **29.0** Option: **Modified**
904521 Lon: **156 03.7000** Start Date: **07/12** Area: **SWS**
PNME1W Owner: **State** Unit: **AKAKS-Alaska-Other**
521 Name: **Tishimna Lake** Cause: **Lightning**

2ME flew the fire reporting no change in acres and interior smoke showing.

Daily Report From: 07/16 No Acreage Change Since 07/13
ME3U Lat: **61 53.7100** Status: **U/U** Acres: **850.0** Option: **Limited**
904519 Lon: **156 07.0100** Start Date: **07/12** Area: **SWS**
PNME3U Owner: **State** Unit: **AKAKS-Alaska-Other**
519 Name: **Swift River** Cause: **Lightning**

2ME flew the fire reporting one smoke on south perimeter.

Last Report: 07/12 No Acreage Change Since 07/11
ME0L Lat: **59 23.7393** Status: **U/U** Acres: **20.0** Option: **Full**
904518 Lon: **154 16.9232** Start Date: **07/11** Area: **SWS**
PNME0L Owner: **State** Unit: **AKAKS-Alaska-Other**
518 Name: **Venturi Lake** Cause: **Lightning**

Daily Report From: 07/16 -166.0 Acreage Change Since 07/15
ME0K Lat: **61 05.3560** Status: **U/U** Acres: **4,034.0** Option: **Limited**
904517 Lon: **156 16.8900** Start Date: **07/11** Area: **SWS**
PNME0K Owner: **State** Unit: **AKAKS-Alaska-Other**
517 Name: **Door Mountains** Cause: **Lightning**

2ME flew the fire reporting most heat on the north side of the fire, few smokes on the S and W flanks and the east flank shows none.

Last Report: 07/15 No Acreage Change Since 07/13
ME0H Lat: **60 14.0520** Status: **U/U** Acres: **220.0** Option: **Limited**
904516 Lon: **156 31.0480** Start Date: **07/11** Area: **SWS**
PNME0H Owner: **State** Unit: **AKAKS-Alaska-Other**
516 Name: **Ethel Creek** Cause: **Lightning**

Daily Report From: 07/16 No Acreage Change Since 07/13
ME0G Lat: **60 48.6708** Status: **U/U** Acres: **464.0** Option: **Limited**
904515 Lon: **157 24.9482** Start Date: **07/11** Area: **SWS**
PNME0G Owner: **State** Unit: **AKAKS-Alaska-Other**
515 Name: **Taylor Mountains** Cause: **Lightning**

2ME flew the fire reporting 4 smokes showing smoldering and creeping.

Daily Report From: 07/16 No Acreage Change Since 07/11
ME0B Lat: **61 14.1947** Status: **U/U** Acres: **600.0** Option: **Limited**
904513 Lon: **156 52.5938** Start Date: **07/11** Area: **SWS**
PNME0B Owner: **State** Unit: **AKAKS-Alaska-Other**
513 Name: **Little Titnuk** Cause: **Lightning**

The fire was flown by N222ME who reported smokes visible on the north end and one in the south.

These fires are currently in monitor status. Monitoring schedules are based on defined timeframes, but are dependent on available resources, and weather conditions. When monitoring occurs, information will be updated.

Last Report: 07/12 4.3 Acreage Change Since 07/11
ME0C Lat: **64 56.7617** Status: **U/U** Acres: **4.4** Option: **Full**
932512 Lon: **157 59.2017** Start Date: **07/11** Area: **GAD**
 Owner: **ANCSA** Unit: **AKDYN-Doyon, Limited**
512 Name: **Woodyard** Cause: **Lightning**

Daily Report From: 07/16 No Acreage Change Since 07/13
ME0A Lat: **61 25.5600** Status: **U/U** Acres: **3.0** Option: **Modified**
904511 Lon: **158 08.0633** Start Date: **07/11** Area: **SWS**
PNME0A Owner: **State** Unit: **AKAKS-Alaska-Other**
511 Name: **Holokik Mountain** Cause: **Lightning**

2ME flew the fire reporting no smoke showing.

Daily Report From: 07/16 No Acreage Change Since 07/13
MEZ9 Lat: **61 07.9602** Status: **U/U** Acres: **209.0** Option: **Limited**
904510 Lon: **158 25.4780** Start Date: **07/11** Area: **SWS**
PNMEZ9 Owner: **State** Unit: **AKAKS-Alaska-Other**
510 Name: **Holokuk River** Cause: **Lightning**

2ME flew the fire reporting 1 smoke showing.

Last Report: 07/13 -12.0 Acreage Change Since 07/11
MEZ7 Lat: **61 13.8260** Status: **U/U** Acres: **23.0** Option: **Limited**
904509 Lon: **159 40.0040** Start Date: **07/11** Area: **SWS**
PNMEZ7 Owner: **BLM** Unit: **AKADD-Anchorage Field Office**
509 Name: **Discovery Creek** Cause: **Lightning**

Last Report: 07/15 209.0 Acreage Change Since 07/13
MEZ0 Lat: **61 47.0291** Status: **U/U** Acres: **638.0** Option: **Modified**
904507 Lon: **159 14.0404** Start Date: **07/11** Area: **SWS**
PNMEZ0 Owner: **State** Unit: **AKAKS-Alaska-Other**
507 Name: **Molybdenum Mountains** Cause: **Lightning**

Last Report: 07/15 619.0 Acreage Change Since 07/13
MEY7 Lat: **61 44.3826** Status: **U/U** Acres: **2,419.0** Option: **Modified**
904506 Lon: **158 40.0741** Start Date: **07/11** Area: **SWS**
PNMEY7 Owner: **BLM** Unit: **AKADD-Anchorage Field Office**
506 Name: **Horn Foothills** Cause: **Lightning**

Daily Report From: 07/16 No Acreage Change Since 07/13
ME0M Lat: **62 06.7035** Status: **U/U** Acres: **45.0** Option: **Full**
904504 Lon: **156 15.4280** Start Date: **07/11** Area: **SWS**
PNME0M Owner: **State** Unit: **AKAKS-Alaska-Other**
504 Name: **West Devils Elbow** Cause: **Lightning**

2ME flew the fire and reported no visible smoke.

These fires are currently in monitor status. Monitoring schedules are based on defined timeframes, but are dependent on available resources, and weather conditions. When monitoring occurs, information will be updated.

Last Report: 07/11

0.1 Acreage On 07/11

Lat: **61 38.8320** Status: **U/C** Acres: **0.1** Option: **Critical**
901503 Lon: **149 06.9850** Start Date: **07/11** Area: **MSS**
 Owner: **State** Unit: **AKAKS-Alaska-Other**
503 Name: **Farm Loop** Cause: **Human**

Last Report: 07/15

-867.0 Acreage Change Since 07/13

Lat: **61 32.3100** Status: **U/U** Acres: **233.0** Option: **Full**
MEW5 Lon: **156 59.1500** Start Date: **07/11** Area: **SWS**
904501 Owner: **ANCSA** Unit: **AKVLN-Kuskokwim Corporation**
PNMEW5 Name: **Beaver House Hill** Cause: **Lightning**
501

Last Report: 07/11

0.1 Acreage On 07/11

Lat: **65 12.0240** Status: **U/U** Acres: **0.1** Option: **Full**
MET3 Lon: **151 46.3020** Start Date: **07/11** Area: **TAD**
 Owner: **ANCSA** Unit: **AKVLN-Tozitna, Limited**
498 Name: **Twelvemile** Cause: **Lightning**

Last Report: 07/11

0.1 Acreage On 07/11

Lat: **64 15.1620** Status: **U/U** Acres: **0.1** Option: **Limited**
MET1 Lon: **141 55.5420** Start Date: **07/11** Area: **UYD**
 Owner: **State** Unit: **AKAKS-Alaska-Other**
497 Name: **Wilson Creek** Cause: **Lightning**

Daily Report From: 07/16

No Acreage Change Since 07/13

Lat: **62 07.5033** Status: **U/U** Acres: **7,500.0** Option: **Limited**
MEU8 Lon: **156 07.6650** Start Date: **07/11** Area: **SWS**
904496 Owner: **State** Unit: **AKAKS-Alaska-Other**
PNMEU8 Name: **Devil's Elbow** Cause: **Lightning**
496

2ME flew the fire reporting few visible smokes and no apparent growth.

Daily Report From: 07/16

No Acreage Change Since 07/11

Lat: **61 20.7994** Status: **U/U** Acres: **50.0** Option: **Limited**
MES2 Lon: **157 07.1492** Start Date: **07/11** Area: **SWS**
904495 Owner: **State** Unit: **AKAKS-Alaska-Other**
PNMES2 Name: **Titnuk Creek** Cause: **Lightning**
495

The fire was flown by N222ME who reported one smoke on the northwest corner.

Last Report: 07/11

0.1 Acreage On 07/11

Lat: **64 19.8000** Status: **U/U** Acres: **0.1** Option: **Limited**
MER2 Lon: **154 23.9760** Start Date: **07/11** Area: **TAD**
 Owner: **BLM** Unit: **AKCYD-Central Yukon Field Office**
494 Name: **Lost River** Cause: **Lightning**

Last Report: 07/15

No Acreage Change Since 07/14

Lat: **61 43.0300** Status: **U/U** Acres: **9,000.0** Option: **Limited**
MEM0 Lon: **157 35.5900** Start Date: **07/10** Area: **SWS**
904489 Owner: **BLM** Unit: **AKADD-Anchorage Field Office**
PNMEM0 Name: **Fuller Creek** Cause: **Lightning**
489

These fires are currently in monitor status. Monitoring schedules are based on defined timeframes, but are dependent on available resources, and weather conditions. When monitoring occurs, information will be updated.

Last Report: 07/15		No Acreage Change Since 07/10	
MEL6	Lat: 61 49.2800	Status: U/U	Acres: 600.0 Option: Full
904488	Lon: 157 30.0500		Start Date: 07/10 Area: SWS
PNMEL6	Owner: ANCSA	Unit: AKVLN-Kuskokwim Corporation	
488	Name: Jump Peak		Cause: Lightning
<hr/>			
Last Report: 07/14		535.0 Acreage Change Since 07/10	
MEL5	Lat: 65 36.0768	Status: U/U	Acres: 605.0 Option: Limited
	Lon: 149 59.4120		Start Date: 07/10 Area: TAD
	Owner: BLM	Unit: AKCYD-Central Yukon Field Office	
486	Name: Twin Ponds		Cause: Lightning
<hr/>			
Last Report: 07/10		2.5 Acreage On 07/10	
MEK9	Lat: 61 43.8700	Status: U/U	Acres: 2.5 Option: Limited
914484	Lon: 144 15.0400		Start Date: 07/10 Area: CRS
	Owner: NPS	Unit: AKWSP-Wrangell-St. Elias National Park and Preserve	
484	Name: Long		Cause: Lightning
<hr/>			
Daily Report From: 07/16		No Acreage Change Since 07/15	
MEK8	Lat: 63 27.7667	Status: U/U	Acres: 83.0 Option: Full
913483	Lon: 143 10.2500		Start Date: 07/10 Area: TAS
	Owner: ANCSA	Unit: AKVLN-Tanacross, Incorporated	
483	Name: Wolf Lake		Cause: Undetermined
<hr/>			
Last Report: 07/15		358.6 Acreage Change Since 07/14	
MEK3	Lat: 67 17.4762	Status: U/U	Acres: 918.6 Option: Limited
	Lon: 143 06.7740		Start Date: 07/10 Area: UYD
	Owner: USFWS	Unit: AKARR-Arctic National Wildlife Refuge	
482	Name: Grayling Creek		Cause: Lightning
<hr/>			
Last Report: 07/10		400.0 Acreage On 07/10	
MEK2	Lat: 61 02.7400	Status: U/U	Acres: 400.0 Option: Limited
904481	Lon: 159 22.1320		Start Date: 07/10 Area: SWS
PNMEK2	Owner: State	Unit: AKAKS-Alaska-Other	
481	Name: Pit Peak		Cause: Lightning
<hr/>			
Last Report: 07/10		150.0 Acreage On 07/10	
MEM1	Lat: 61 07.1620	Status: U/U	Acres: 150.0 Option: Limited
904480	Lon: 159 17.1350		Start Date: 07/10 Area: SWS
PNMEM1	Owner: State	Unit: AKAKS-Alaska-Other	
480	Name: Swift Creek		Cause: Lightning
<hr/>			
Last Report: 07/14		385.0 Acreage Change Since 07/10	
MEK0	Lat: 60 21.6450	Status: U/U	Acres: 400.0 Option: Limited
904479	Lon: 159 51.3630		Start Date: 07/10 Area: SWS
PNMEK0	Owner: OthFed	Unit: OthFed-Unspecified Other Federal	
479	Name: Upper Falls		Cause: Lightning

These fires are currently in monitor status. Monitoring schedules are based on defined timeframes, but are dependent on available resources, and weather conditions. When monitoring occurs, information will be updated.

Last Report: 07/14 No Acreage Change Since 07/10
MEJ9 Lat: **60 26.8733** Status: **U/U** Acres: **5.0** Option: **Limited**
904478 Lon: **159 48.2733** Start Date: **07/10** Area: **SWS**
PNMEJ9 Owner: **USFWS** Unit: **AKYDR-Yukon Delta National Wildlife Refuge**
478 Name: **Quicksilver Creek** Cause: **Lightning**

Daily Report From: 07/16 14.0 Acreage Change Since 07/13
MEJ4 Lat: **61 32.9300** Status: **U/U** Acres: **314.0** Option: **Limited**
904477 Lon: **155 59.4100** Start Date: **07/10** Area: **SWS**
PNMEJ4 Owner: **BLM** Unit: **AKADD-Anchorage Field Office**
477 Name: **Stony River Flats** Cause: **Lightning**

2ME Flew the fire reporting ~300 acres creeping smoldering in tundra, few smokes on the east flank others are pretty quiet.

Last Report: 07/12 50.0 Acreage Change Since 07/10
MEH9 Lat: **60 32.0990** Status: **U/U** Acres: **250.0** Option: **Limited**
904476 Lon: **154 53.2061** Start Date: **07/10** Area: **SWS**
PNMEH9 Owner: **State** Unit: **AKAKS-Alaska-Other**
476 Name: **Chilchitna Headwaters** Cause: **Lightning**

Daily Report From: 07/16 554.0 Acreage Change Since 07/14
MEH2 Lat: **61 13.5790** Status: **U/U** Acres: **792.0** Option: **Limited**
904475 Lon: **156 16.6660** Start Date: **07/10** Area: **SWS**
PNMEH2 Owner: **State** Unit: **AKAKS-Alaska-Other**
475 Name: **Door Creek** Cause: **Lightning**

2ME flew the fire reporting a couple interior smokes and no heat on the perimeter.

Daily Report From: 07/16 370.4 Acreage Change Since 07/13
MEG5 Lat: **61 14.9600** Status: **U/U** Acres: **970.4** Option: **Full**
904474 Lon: **155 45.4500** Start Date: **07/10** Area: **SWS**
PNMEG5 Owner: **ANCSA** Unit: **AKCAN-Calista Corporation**
474 Name: **Tundra Lake** Cause: **Lightning**

2ME flew the fire reporting 600 acres no smokes showing.

Last Report: 07/12 No Acreage Change Since 07/11
MEC9 Lat: **60 29.4790** Status: **U/C** Acres: **0.5** Option: **Critical**
903473 Lon: **150 46.7520** Start Date: **07/09** Area: **KKS**
Owner: **County** Unit: **AKAKS-Kenai Peninsula Borough**
473 Name: **Robin Ave** Cause: **Human**

Last Report: 07/14 1,493.0 Acreage Change Since 07/13
MEC6 Lat: **64 24.1866** Status: **U/U** Acres: **1,999.0** Option: **Limited**
Lon: **147 20.9160** Start Date: **07/09** Area: **MID**
Owner: **DOD** Unit: **AKFWQ-Fort Wainwright**
471 Name: **Dry Creek 2** Cause: **Unknown**

These fires are currently in monitor status. Monitoring schedules are based on defined timeframes, but are dependent on available resources, and weather conditions. When monitoring occurs, information will be updated.

Last Report: 07/09 **30.0 Acreage On 07/09**
MEC5 Lat: **65 13.2300** Status: **U/U** Acres: **30.0** Option: **Modified**
Lon: **164 48.3833** Start Date: **07/09** Area: **GAD**
Owner: **ANCSA** Unit: **AKVLN-Mary's Igloo Native Corporation**
470 Name: **Hooligan Creek** Cause: **Lightning**

Last Report: 07/09 **50.0 Acreage On 07/09**
MEA8 Lat: **65 17.6970** Status: **U/U** Acres: **50.0** Option: **Limited**
Lon: **141 39.6480** Start Date: **07/09** Area: **UYD**
Owner: **NPS** Unit: **AKYCP-Yukon-Charley Rivers National Preserve**
468 Name: **Nation River** Cause: **Lightning**

Daily Report From: 07/16 **117.2 Acreage Change Since 07/14**
MD9W Lat: **60 39.1400** Status: **U/U** Acres: **219.2** Option: **Limited**
904467 Lon: **154 12.6000** Start Date: **07/09** Area: **SWS**
PNMD9W Owner: **NPS** Unit: **AKLCP-Lake Clark National Park and Preserve**
467 Name: **Snipe Lake** Cause: **Lightning**

Updated acreage.

Last Report: 07/09 **0.2 Acreage On 07/09**
MD9S Lat: **60 54.7870** Status: **U/C** Acres: **0.2** Option: **Full**
931465 Lon: **149 27.6810** Start Date: **07/09** Area: **CGF**
PNMD9S Owner: **County** Unit: **AKAKS-Kenai Peninsula Borough**
465 Name: **Hope Mile 10** Cause: **Human**

Last Report: 07/12 **2,800.0 Acreage Change Since 07/10**
MD69 Lat: **59 44.9217** Status: **U/U** Acres: **4,100.0** Option: **Full**
904457 Lon: **155 10.7986** Start Date: **07/08** Area: **SWS**
PNMD69 Owner: **ANCSA** Unit: **AKVLN-New Halen Native Corporation**
457 Name: **Pete Andrews Creek** Cause: **Undetermined**

Last Report: 07/08 **2,746.0 Acreage On 07/08**
MD62 Lat: **65 12.9786** Status: **U/U** Acres: **2,746.0** Option: **Limited**
Lon: **141 07.6680** Start Date: **07/08** Area: **UYD**
Owner: **ANCSA** Unit: **AKDYN-Doyon, Limited**
456 Name: **Three Castle** Cause: **Lightning**

Last Report: 07/12 **No Acreage Change Since 07/11**
MD63 Lat: **63 27.1383** Status: **U/C** Acres: **2.6** Option: **Full**
913455 Lon: **143 19.5500** Start Date: **07/08** Area: **TAS**
Owner: **BIA** Unit: **AKAKA-Native Allotments**
455 Name: **Fish Lake** Cause: **Lightning**

Last Report: 07/08 **No Acreage Change Since 07/07**
MD54 Lat: **61 34.9160** Status: **U/C** Acres: **0.3** Option: **Critical**
901453 Lon: **149 51.4310** Start Date: **07/07** Area: **MSS**
PNMD54 Owner: **Private** Unit: **AKPRI-Private**
453 Name: **Rodgers** Cause: **Undetermined**

These fires are currently in monitor status. Monitoring schedules are based on defined timeframes, but are dependent on available resources, and weather conditions. When monitoring occurs, information will be updated.

Last Report: 07/07 0.1 Acreage On 07/07
MD45 Lat: **65 05.8788** Status: **U/U** Acres: **0.1** Option: **Limited**
 Lon: **141 38.3820** Start Date: **07/07** Area: **UYD**
 Owner: **NPS** Unit: **AKYCP-Yukon-Charley Rivers National Preserve**
452 Name: **Mich** Cause: **Lightning**

Daily Report From: 07/16 No Acreage Change Since 07/15
MD44 Lat: **62 08.8683** Status: **U/U** Acres: **85.0** Option: **Critical**
901451 Lon: **149 55.7167** Start Date: **07/07** Area: **MSS**
PNMD44 Owner: **Private** Unit: **AKPRI-Private**
451 Name: **Malaspina** Cause: **Undetermined**

Forestry crew continued to monitor, patrol and mop up the fire. The type 2 crew Kobuk was demobilized off of the fire.

Last Report: 07/07 0.1 Acreage On 07/07
903450 Lat: **60 30.7483** Status: **U/C** Acres: **0.1** Option: **Critical**
 Lon: **150 49.1450** Start Date: **07/07** Area: **KKS**
 Owner: **Private** Unit: **AKPRI-Private**
450 Name: **Betty Lou** Cause: **Human**

Last Report: 07/06 0.1 Acreage On 07/06
MD20 Lat: **60 21.8917** Status: **U/C** Acres: **0.1** Option: **Critical**
903448 Lon: **151 15.5783** Start Date: **07/06** Area: **KKS**
 Owner: **State** Unit: **AKAKS-Alaska-Other**
448 Name: **Vincent** Cause: **Human**

Last Report: 07/06 0.1 Acreage On 07/06
911445 Lat: **64 01.7700** Status: **U/U** Acres: **0.1** Option: **Limited**
 Lon: **148 34.6000** Start Date: **07/06** Area: **FAS**
 Owner: **State** Unit: **AKAKS-Alaska-Other**
445 Name: **Coal Creek 2 Coal Seam** Cause: **Lightning**

Last Report: 07/06 0.1 Acreage On 07/06
911444 Lat: **64 01.8300** Status: **U/U** Acres: **0.1** Option: **Limited**
 Lon: **148 34.1000** Start Date: **07/06** Area: **FAS**
 Owner: **State** Unit: **AKAKS-Alaska-Other**
444 Name: **Coal Creek 1 Coal Seam** Cause: **Lightning**

Last Report: 07/05 0.1 Acreage On 07/05
MDZ5 Lat: **62 09.0400** Status: **U/C** Acres: **0.1** Option: **Critical**
901441 Lon: **149 58.8400** Start Date: **07/05** Area: **MSS**
 Owner: **Private** Unit: **AKPRI-Private**
441 Name: **Sawyers** Cause: **Human**

Last Report: 07/13 No Acreage Change Since 07/12
MDT9 Lat: **62 25.8000** Status: **U/C** Acres: **25.0** Option: **Modified**
914436 Lon: **145 03.6000** Start Date: **07/05** Area: **CRS**
PNMDT9 Owner: **ANCSA** Unit: **AKAHN-Ahtna, Incorporated**
436 Name: **Tulsona Creek** Cause: **Lightning**

These fires are currently in monitor status. Monitoring schedules are based on defined timeframes, but are dependent on available resources, and weather conditions. When monitoring occurs, information will be updated.

Last Report: 07/04 0.1 Acreage On 07/04
MDH3 Lat: **55 16.1580** Status: **U/U** Acres: **0.1** Option: **Unknown**
904433 Lon: **160 40.4940** Start Date: **07/04** Area: **SWS**
PNMDH3 Owner: **USFWS** Unit: **AKAMR-Alaska Maritime National Wildlife Refuge**
433 Name: **Unga Island** Cause: **Human**

Last Report: 07/03 0.1 Acreage On 07/03
MC87 Lat: **66 34.4286** Status: **U/U** Acres: **0.1** Option: **Critical**
Lon: **145 16.6440** Start Date: **07/03** Area: **UYD**
Owner: **OthFed** Unit: **AKXXX-U.S. Federal Aviation Administration**
431 Name: **FYU VOR** Cause: **Human**

Last Report: 07/11 No Acreage Change Since 07/10
MC6E Lat: **61 10.5000** Status: **U/C** Acres: **25.3** Option: **Critical**
901423 Lon: **149 48.9167** Start Date: **07/02** Area: **MSS**
PNMC6E Owner: **City** Unit: **AKAKS-Anchorage, Municipality of**
423 Name: **M.L.K** Cause: **Human**

Last Report: 06/26 24.7 Acreage On 06/26
911418 Lat: **63 53.3850** Status: **U/U** Acres: **24.7** Option: **Limited**
Lon: **146 59.1600** Start Date: **06/20** Area: **FAS**
Owner: **State** Unit: **AKAKS-Alaska-Other**
418 Name: **Little Delta** Cause: **Lightning**

Last Report: 07/04 No Acreage Change Since 07/02
MCX9 Lat: **66 16.2018** Status: **U/U** Acres: **50.0** Option: **Critical**
Lon: **145 50.0220** Start Date: **06/29** Area: **UYD**
Owner: **ANCSA** Unit: **AKVLN-Tihteet' aii, Incorporated**
411 Name: **Birch Creek Dump** Cause: **Human**

Last Report: 07/09 No Acreage Change Since 06/29
MCP1 Lat: **66 47.5717** Status: **U/U** Acres: **0.1** Option: **Modified**
Lon: **157 28.9617** Start Date: **06/29** Area: **GAD**
Owner: **BLM** Unit: **AKADD-Anchorage Field Office**
406 Name: **Black River** Cause: **Lightning**

Last Report: 06/28 3.0 Acreage On 06/28
MCF9 Lat: **56 09.0000** Status: **F/A** Acres: **3.0** Option: **Modified**
000401(4) Lon: **132 03.6000** Start Date: **06/27** Area: **TNF**
PDMCF9 Owner: **USFS** Unit: **AKTNF-Tongass National Forest**
401 Name: **Southeast Cove** Cause: **Lightning**

Last Report: 07/15 -200.0 Acreage Change Since 07/06
MCA7 Lat: **64 56.3898** Status: **U/U** Acres: Option: **Limited**
Lon: **153 39.8040** Start Date: **06/27** Area: **TAD**
Owner: **USFWS** Unit: **AKNOR-Nowitna National Wildlife Refuge**
397 Name: **False Alarm # 25** Cause: **Lightning**

These fires are currently in monitor status. Monitoring schedules are based on defined timeframes, but are dependent on available resources, and weather conditions. When monitoring occurs, information will be updated.

Last Report: 07/05 No Acreage Change Since 07/03
MB8N Lat: **64 42.1488** Status: **U/U** Acres: **2.0** Option: **Limited**
 Lon: **146 34.3260** Start Date: **06/26** Area: **MID**
 Owner: **DOD** Unit: **AKFWQ-Fort Wainwright, Yukon TA**
393 Name: **Stuart Creek 2** Cause: **Lightning**

Last Report: 07/11 -365.0 Acreage Change Since 07/07
MB8Q Lat: **65 24.4733** Status: **U/U** Acres: **2,827.4** Option: **Limited**
 Lon: **142 35.8500** Start Date: **06/26** Area: **UYD**
 Owner: **NPS** Unit: **AKYCP-Yukon-Charley Rivers National Preserve**
392 Name: **Biederman Bluff** Cause: **Lightning**

Daily Report From: 07/16 No Acreage Change Since 07/15
MB8M Lat: **64 35.7567** Status: **U/U** Acres: **69.0** Option: **Limited**
932391 Lon: **146 12.2933** Start Date: **06/26** Area: **MID**
 Owner: **DOD** Unit: **AKFWQ-Fort Wainwright, Yukon TA**
391 Name: **Ninetyeight Creek** Cause: **Lightning**

Last Report: 07/06 No Acreage Change Since 06/28
MB7F Lat: **65 37.1700** Status: **U/U** Acres: **3.0** Option: **Limited**
 Lon: **150 54.0367** Start Date: **06/26** Area: **TAD**
 Owner: **BLM** Unit: **AKCYD-Central Yukon Field Office**
385 Name: **Twilight Creek** Cause: **Lightning**

Last Report: 07/09 No Acreage Change Since 07/08
MB6B Lat: **65 28.9767** Status: **U/U** Acres: **0.5** Option: **Limited**
 Lon: **156 41.3650** Start Date: **06/25** Area: **GAD**
 Owner: **USFWS** Unit: **AKKUR-Koyukuk National Wildlife Refuge**
381 Name: **Duck Lake** Cause: **Lightning**

Last Report: 07/14 39.8 Acreage Change Since 07/05
MB5X Lat: **67 29.5800** Status: **U/C** Acres: **147.0** Option: **Full**
 Lon: **145 23.8083** Start Date: **06/25** Area: **UYD**
 Owner: **ANCSA** Unit: **AKVLN-Venetie Indian And Neets Ai Corporation**
379 Name: **Christian River** Cause: **Lightning**

Last Report: 07/10 No Acreage Change Since 07/08
MB47 Lat: **65 29.2733** Status: **U/U** Acres: **1,887.3** Option: **Limited**
 Lon: **160 19.4467** Start Date: **06/25** Area: **GAD**
 Owner: **BLM** Unit: **AKADD-Anchorage Field Office**
376 Name: **Kateel River** Cause: **Lightning**

Last Report: 07/14 No Acreage Change Since 07/13
MB1Z Lat: **60 13.3200** Status: **U/U** Acres: **33.2** Option: **Limited**
903363 Lon: **150 43.6200** Start Date: **06/23** Area: **KKS**
 Owner: **USFWS** Unit: **AKKNR-Kenai National Wildlife Refuge**
363 Name: **Bear Creek** Cause: **Lightning**

These fires are currently in monitor status. Monitoring schedules are based on defined timeframes, but are dependent on available resources, and weather conditions. When monitoring occurs, information will be updated.

Last Report: 07/13 11,224.0 Acreage Change Since 07/06
MCZ0 Lat: **64 13.1900** Status: **U/U** Acres: **13,124.0** Option: **Limited**
911358 Lon: **147 19.1000** Start Date: **06/22** Area: **FAS**
PNMCZ0 Owner: **State** Unit: **AKAKS-Alaska-Other**
358 Name: **Dry Creek** Cause: **Lightning**

Last Report: 07/02 No Acreage Change Since 06/25
MB1D Lat: **66 47.3994** Status: **U/U** Acres: **300.0** Option: **Limited**
Lon: **141 13.1820** Start Date: **06/23** Area: **UYD**
Owner: **BLM** Unit: **AKEID-Eastern Interior Field Office**
357 Name: **Fort Creek** Cause: **Lightning**

Last Report: 07/05 No Acreage Change Since 06/25
MB0Z Lat: **67 12.1668** Status: **U/U** Acres: **0.1** Option: **Limited**
931356 Lon: **152 17.8680** Start Date: **06/23** Area: **TAD**
Owner: **State** Unit: **AKAKS-Alaska-Other**
356 Name: **Malamute** Cause: **Lightning**

Last Report: 07/06 No Acreage Change Since 07/02
MB0B Lat: **66 34.8833** Status: **U/U** Acres: **0.1** Option: **Full**
Lon: **143 16.6320** Start Date: **06/22** Area: **UYD**
Owner: **USFWS** Unit: **AKYFR-Yukon Flats National Wildlife Refuge**
353 Name: **False Alarm 024** Cause: **Lightning**

Last Report: 07/14 No Acreage Change Since 07/12
MCS5 Lat: **63 19.6000** Status: **U/U** Acres: **33,786.0** Option: **Limited**
904351 Lon: **155 33.8600** Start Date: **06/22** Area: **SWS**
PNMCS5 Owner: **State** Unit: **AKAKS-Alaska-Other**
351 Name: **Page Mountain** Cause: **Lightning**

Last Report: 07/04 No Acreage Change Since 07/03
MBY8 Lat: **66 34.4000** Status: **U/C** Acres: **45.0** Option: **Full**
932342 Lon: **143 06.1020** Start Date: **06/22** Area: **UYD**
Owner: **USFWS** Unit: **AKYFR-Yukon Flats National Wildlife Refuge**
342 Name: **Tiinkdhul Lake** Cause: **Lightning**

Last Report: 06/23 No Acreage Change Since 06/22
MBY6 Lat: **64 40.0800** Status: **U/U** Acres: **2.0** Option: **Full**
Lon: **156 22.2840** Start Date: **06/22** Area: **GAD**
Owner: **ANCSA** Unit: **AKVLN-Gana-a `Yoo, Limited**
340 Name: **Whiskey Creek** Cause: **Human**

Last Report: 07/05 -0.9 Acreage Change Since 06/25
MBY2 Lat: **67 03.4326** Status: **U/U** Acres: **1.0** Option: **Limited**
931338 Lon: **152 13.5180** Start Date: **06/22** Area: **TAD**
Owner: **State** Unit: **AKAKS-Alaska-Other**
338 Name: **Alatna Hills** Cause: **Lightning**

These fires are currently in monitor status. Monitoring schedules are based on defined timeframes, but are dependent on available resources, and weather conditions. When monitoring occurs, information will be updated.

Last Report: 07/14 No Acreage Change Since 07/02
MB0R Lat: **61 07.8000** Status: **U/U** Acres: **178.0** Option: **Limited**
904336 Lon: **163 14.4000** Start Date: **06/22** Area: **SWS**
 Owner: **USFWS** Unit: **AKYDR-Yukon Delta National Wildlife Refuge**
336 Name: **Takslesluk Lake** Cause: **Lightning**

Last Report: 07/14 4,743.0 Acreage Change Since 07/07
MBV1 Lat: **65 49.7583** Status: **U/U** Acres: **12,623.0** Option: **Limited**
 Lon: **146 57.1317** Start Date: **06/22** Area: **UYD**
 Owner: **BLM** Unit: **AKEID-White Mountains National Recreation Area**
329 Name: **Victoria Mountain** Cause: **Lightning**

Last Report: 07/05 No Acreage Change Since 07/01
MBT0 Lat: **66 08.1233** Status: **U/U** Acres: **80.0** Option: **Limited**
 Lon: **146 15.3433** Start Date: **06/21** Area: **UYD**
 Owner: **USFWS** Unit: **AKYFR-Yukon Flats National Wildlife Refuge**
322 Name: **Beaver Creek** Cause: **Lightning**

Last Report: 07/11 16,732.0 Acreage Change Since 07/07
MBS9 Lat: **65 48.7783** Status: **U/U** Acres: **43,181.0** Option: **Limited**
 Lon: **146 09.6850** Start Date: **06/21** Area: **UYD**
 Owner: **USFWS** Unit: **AKYFR-Yukon Flats National Wildlife Refuge**
321 Name: **Little Crazy Mountain** Cause: **Lightning**

Last Report: 07/03 No Acreage Change Since 07/02
MBS0 Lat: **64 45.0167** Status: **U/U** Acres: **17.0** Option: **Modified**
931318 Lon: **150 20.9633** Start Date: **06/21** Area: **TAD**
 Owner: **State** Unit: **AKAKS-Alaska-Other**
318 Name: **Iksgiza** Cause: **Lightning**

Last Report: 07/06 1,561.1 Acreage Change Since 07/04
MBR8 Lat: **64 37.5283** Status: **U/U** Acres: **1,900.0** Option: **Limited**
931317 Lon: **150 54.4267** Start Date: **06/21** Area: **TAD**
 Owner: **State** Unit: **AKAKS-Alaska-Other**
317 Name: **Snowshoe Creek** Cause: **Lightning**

Last Report: 07/11 29,600.0 Acreage Change Since 07/01
MBR5 Lat: **64 54.3100** Status: **U/U** Acres: **43,959.2** Option: **Limited**
 Lon: **153 16.9017** Start Date: **06/21** Area: **TAD**
 Owner: **USFWS** Unit: **AKNOR-Nowitna National Wildlife Refuge**
316 Name: **Little Mud River** Cause: **Lightning**

Last Report: 06/23 -89.5 Acreage Change Since 06/22
MBL8 Lat: **67 45.6567** Status: **U/C** Acres: **289.5** Option: **Full**
 Lon: **162 32.3167** Start Date: **06/20** Area: **GAD**
 Owner: **NPS** Unit: **AKNOP-Noatak National Preserve**
307 Name: **Noatak River** Cause: **Lightning**

These fires are currently in monitor status. Monitoring schedules are based on defined timeframes, but are dependent on available resources, and weather conditions. When monitoring occurs, information will be updated.

Last Report: 06/20 50.0 Acreage On 06/20
MBL6 Lat: **65 45.9858** Status: **U/U** Acres: **50.0** Option: **Limited**
Lon: **154 55.5540** Start Date: **06/20** Area: **GAD**
Owner: **USFWS** Unit: **AKKUR-Koyukuk National Wildlife Refuge**
306 Name: **Fry Island** Cause: **Lightning**

Last Report: 07/05 30,695.0 Acreage Change Since 06/29
MBL4 Lat: **64 19.0600** Status: **U/U** Acres: **36,510.0** Option: **Limited**
931305 Lon: **152 10.2600** Start Date: **06/20** Area: **TAD**
Owner: **BLM** Unit: **AKCYD-Central Yukon Field Office**
305 Name: **Wilderness** Cause: **Lightning**

Last Report: 07/08 No Acreage Change Since 07/02
MBL1 Lat: **65 45.5700** Status: **U/U** Acres: **3,237.8** Option: **Limited**
Lon: **159 53.1417** Start Date: **06/20** Area: **GAD**
Owner: **BLM** Unit: **AKADD-Anchorage Field Office**
302 Name: **South Fork Buckland River** Cause: **Lightning**

Last Report: 06/20 128.4 Acreage On 06/20
MBH3 Lat: **65 55.8312** Status: **U/U** Acres: **128.4** Option: **Limited**
Lon: **165 50.5920** Start Date: **06/20** Area: **GAD**
Owner: **State** Unit: **AKAKS-Alaska-Other**
297 Name: **Sango Creek** Cause: **Lightning**

Last Report: 07/08 No Acreage Change Since 06/30
MBE9 Lat: **66 01.2500** Status: **U/U** Acres: **2,338.4** Option: **Limited**
Lon: **160 27.6300** Start Date: **06/19** Area: **GAD**
Owner: **BLM** Unit: **AKADD-Anchorage Field Office**
294 Name: **Buckland 3** Cause: **Lightning**

Last Report: 07/08 No Acreage Change Since 06/27
MBE7 Lat: **66 09.6000** Status: **U/U** Acres: **1,541.0** Option: **Modified**
932292 Lon: **161 14.4133** Start Date: **06/19** Area: **GAD**
Owner: **BLM** Unit: **AKADD-Anchorage Field Office**
292 Name: **Buckland 1** Cause: **Lightning**

Last Report: 07/08 No Acreage Change Since 06/28
MBE5 Lat: **65 24.4417** Status: **U/U** Acres: **37.6** Option: **Limited**
Lon: **162 30.8350** Start Date: **06/19** Area: **GAD**
Owner: **State** Unit: **AKAKS-Alaska-Other**
287 Name: **Kuzitrin River 9** Cause: **Lightning**

Last Report: 07/08 No Acreage Change Since 06/26
MBC4 Lat: **65 55.7867** Status: **U/C** Acres: **131.0** Option: **Modified**
931271 Lon: **162 19.5183** Start Date: **06/19** Area: **GAD**
Owner: **ANCSA** Unit: **AKVLN-Deering Ipnatchiak Corporation**
271 Name: **Kugruk River 2** Cause: **Lightning**

These fires are currently in monitor status. Monitoring schedules are based on defined timeframes, but are dependent on available resources, and weather conditions. When monitoring occurs, information will be updated.

Last Report: 07/08 No Acreage Change Since 06/26
MBC3 Lat: **65 47.6733** Status: **U/U** Acres: **2,707.0** Option: **Modified**
931270 Lon: **162 18.6183** Start Date: **06/19** Area: **GAD**
 Owner: **State** Unit: **AKAKS-Alaska-Other**
270 Name: **Kugruk River 1** Cause: **Lightning**

Last Report: 07/14 No Acreage Change Since 06/28
MBB0 Lat: **60 38.3120** Status: **U/U** Acres: **16.0** Option: **Full**
904268 Lon: **162 49.8520** Start Date: **06/18** Area: **SWS**
 Owner: **ANCSA** Unit: **AKVLN-Napakiak Corporation**
268 Name: **Meroyuk River** Cause: **Lightning**

Last Report: 07/14 No Acreage Change Since 07/02
MBB1 Lat: **60 24.9365** Status: **U/U** Acres: **46.5** Option: **Limited**
904267 Lon: **163 04.0717** Start Date: **06/18** Area: **SWS**
 Owner: **USFWS** Unit: **AKYDR-Yukon Delta National Wildlife Refuge**
267 Name: **Tagayarak River** Cause: **Lightning**

Last Report: 07/14 No Acreage Change Since 07/02
MBA4 Lat: **60 34.5167** Status: **U/U** Acres: **24.0** Option: **Full**
904266 Lon: **161 51.7667** Start Date: **06/19** Area: **SWS**
 Owner: **ANCSA** Unit: **AKVLN-Napaskiak Corporation**
266 Name: **Pichmeof Lake** Cause: **Lightning**

Last Report: 06/28 473.7 Acreage Change Since 06/21
MA9J Lat: **62 18.0983** Status: **U/U** Acres: **673.7** Option: **Limited**
 Lon: **161 37.5183** Start Date: **06/18** Area: **GAD**
 Owner: **USFWS** Unit: **AKYDR-Yukon Delta National Wildlife Refuge**
264 Name: **Wolf Creek Mountain** Cause: **Lightning**

Last Report: 07/11 3,918.0 Acreage Change Since 07/08
MA8Q Lat: **66 04.3617** Status: **U/U** Acres: **40,948.5** Option: **Limited**
 Lon: **142 13.4817** Start Date: **06/18** Area: **UYD**
 Owner: **BLM** Unit: **AKEID-Eastern Interior Field Office**
262 Name: **Black River** Cause: **Lightning**

Last Report: 06/21 No Acreage Change Since 06/19
MA7F Lat: **64 01.3632** Status: **U/C** Acres: **11.0** Option: **Modified**
931260 Lon: **159 06.0180** Start Date: **06/17** Area: **GAD**
 Owner: **State** Unit: **AKAKS-Alaska-Other**
260 Name: **Stink Creek** Cause: **Lightning**

Last Report: 07/13 No Acreage Change Since 07/12
MA3V Lat: **64 59.4000** Status: **U/C** Acres: **256.9** Option: **Full**
911255 Lon: **146 57.9252** Start Date: **06/16** Area: **FAS**
PNMA3V Owner: **State** Unit: **AKAKS-Alaska-Other**
255 Name: **Caribou Creek** Cause: **Lightning**

These fires are currently in monitor status. Monitoring schedules are based on defined timeframes, but are dependent on available resources, and weather conditions. When monitoring occurs, information will be updated.

Last Report: 07/08 11,539.0 Acreage Change Since 07/07
 904250 Lat: **63 24.0000** Status: U/U Acres: **16,393.0** Option: **Limited**
 Lon: **155 02.1580** Start Date: **06/14** Area: **SWS**
 Owner: **State** Unit: **AKAKS-Alaska-Other**
 250 Name: **Sunshine Mountains** Cause: **Lightning**

Last Report: 07/05 No Acreage Change Since 07/03
 MAY0 Lat: **64 41.0950** Status: U/U Acres: **268.4** Option: **Limited**
 Lon: **146 33.8883** Start Date: **06/14** Area: **MID**
 Owner: **DOD** Unit: **AKFWQ-Fort Wainwright, Yukon TA**
 248 Name: **Tower** Cause: **Human**

Last Report: 07/14 No Acreage Change Since 06/28
 MAR7 Lat: **60 57.0589** Status: U/C Acres: **78.0** Option: **Full**
 904245 Lon: **160 57.3453** Start Date: **06/13** Area: **SWS**
 PNMAR7 Owner: **ANCSA** Unit: **AKVLN-Kokarmiut Corporation**
 245 Name: **Kisarlik River** Cause: **Lightning**

Last Report: 07/14 No Acreage Change Since 06/28
 MAR6 Lat: **60 53.0614** Status: U/U Acres: **46.5** Option: **Full**
 904244 Lon: **162 42.6374** Start Date: **06/13** Area: **SWS**
 Owner: **ANCSA** Unit: **AKVLN-Kasigluk, Incorporated**
 244 Name: **Nunavakpak Lake** Cause: **Lightning**

Last Report: 07/14 No Acreage Change Since 06/28
 MAK0 Lat: **60 30.0200** Status: U/U Acres: **1.5** Option: **Full**
 904241 Lon: **161 39.1300** Start Date: **06/12** Area: **SWS**
 PNMAK0 Owner: **ANCSA** Unit: **AKVLN-Oscarville Native Corporation**
 241 Name: **Eek Lake** Cause: **Lightning**

Last Report: 07/14 No Acreage Change Since 07/10
 MAJ7 Lat: **60 41.4300** Status: U/U Acres: **4,408.8** Option: **Limited**
 904240 Lon: **160 44.7600** Start Date: **06/12** Area: **SWS**
 PNMAJ7 Owner: **USFWS** Unit: **AKYDR-Yukon Delta National Wildlife Refuge**
 240 Name: **Little Kasigluk** Cause: **Lightning**

Daily Report From: 07/16 No Acreage Change Since 07/14
 904227 Lat: **61 05.1327** Status: U/U Acres: **775.8** Option: **Limited**
 Lon: **157 52.8749** Start Date: **06/11** Area: **SWS**
 Owner: **State** Unit: **AKAKS-Alaska-Other**
 227 Name: **Bakbuk Creek** Cause: **Lightning**

2ME flew the fire reporting one smoke showing.

Last Report: 07/11 No Acreage Change Since 06/28
 MAA8 Lat: **62 01.6800** Status: U/C Acres: **5,084.0** Option: **Full**
 932224 Lon: **161 33.0783** Start Date: **06/11** Area: **GAD**
 Owner: **BLM** Unit: **AKADD-Anchorage Field Office**
 224 Name: **Kuyukutuk River** Cause: **Lightning**

These fires are currently in monitor status. Monitoring schedules are based on defined timeframes, but are dependent on available resources, and weather conditions. When monitoring occurs, information will be updated.

Last Report: 06/15		No Acreage Change Since 06/14			
L99U	Lat: 66 56.8044	Status: U/U	Acres: 22.8	Option: Limited	
931221	Lon: 155 02.2800		Start Date: 06/10	Area: GAD	
	Owner: County	Unit: AKAKS-Northwest Arctic Borough			
221	Name: Lake Minakokosa			Cause: Human	
<hr/>					
Last Report: 07/10		7,728.9 Acreage Change Since 07/08			
L987	Lat: 65 14.6267	Status: U/U	Acres: 91,275.0	Option: Limited	
	Lon: 160 06.1083		Start Date: 06/10	Area: GAD	
	Owner: BLM	Unit: AKADD-Anchorage Field Office			
218	Name: North River			Cause: Lightning	
<hr/>					
Last Report: 07/13		No Acreage Change Since 07/12			
L98W	Lat: 65 19.5200	Status: U/U	Acres: 2,885.8	Option: Limited	
932217	Lon: 142 33.2750		Start Date: 06/10	Area: UYD	
	Owner: NPS	Unit: AKYCP-Yukon-Charley Rivers National Preserve			
217	Name: Yukon Charley			Cause: Lightning	
<hr/>					
Last Report: 07/11		5,881.0 Acreage Change Since 07/07			
L976	Lat: 65 48.1317	Status: U/U	Acres: 20,260.0	Option: Limited	
	Lon: 145 48.5100		Start Date: 06/09	Area: UYD	
	Owner: BLM	Unit: AKEID-Steese National Conservation Area			
212	Name: Marr			Cause: Lightning	
<hr/>					
Last Report: 07/06		No Acreage Change Since 06/23			
L975	Lat: 65 53.1600	Status: U/U	Acres: 1.3	Option: Limited	
	Lon: 152 00.5167		Start Date: 06/09	Area: TAD	
	Owner: BLM	Unit: AKCYD-Central Yukon Field Office			
211	Name: Trouble Mountain			Cause: Lightning	
<hr/>					
Last Report: 06/11		-3.6 Acreage Change Since 06/10			
L97L	Lat: 63 50.1006	Status: U/U	Acres: 200.0	Option: Full	
	Lon: 160 30.8820		Start Date: 06/09	Area: GAD	
	Owner: ANCSA	Unit: AKVLN-Unalakleet Native Corporation			
207	Name: South River Hills			Cause: Lightning	
<hr/>					
Last Report: 07/08		No Acreage Change Since 06/29			
MAN9	Lat: 65 18.2280	Status: U/U	Acres: 181.8	Option: Limited	
911201	Lon: 146 35.3350		Start Date: 06/08	Area: FAS	
PNMAN9	Owner: State	Unit: AKAKS-Alaska-Other			
201	Name: Cripple Creek			Cause: Lightning	
<hr/>					
Last Report: 06/13		-2.1 Acreage Change Since 06/11			
L96L	Lat: 63 36.9744	Status: U/U	Acres: 112.9	Option: Limited	
	Lon: 157 58.9740		Start Date: 06/08	Area: GAD	
	Owner: USFWS	Unit: AKINR-Innoko National Wildlife Refuge			
199	Name: Innoko River			Cause: Lightning	

These fires are currently in monitor status. Monitoring schedules are based on defined timeframes, but are dependent on available resources, and weather conditions. When monitoring occurs, information will be updated.

Last Report: 06/06 0.1 Acreage On 06/06
L93Y Lat: **60 40.4600** Status: **U/U** Acres: **0.1** Option: **Limited**
903186 Lon: **150 20.7780** Start Date: **06/06** Area: **KKS**
 Owner: **USFWS** Unit: **AKKNR-Kenai National Wildlife Refuge**
186 Name: **Bear Lake** Cause: **Lightning**

Last Report: 07/06 No Acreage Change Since 06/23
L93W Lat: **65 58.2700** Status: **U/U** Acres: **19.7** Option: **Limited**
 Lon: **152 03.1983** Start Date: **06/06** Area: **TAD**
 Owner: **BLM** Unit: **AKCYD-Central Yukon Field Office**
182 Name: **Gates** Cause: **Lightning**

Last Report: 07/12 29,963.0 Acreage Change Since 07/09
MCS3 Lat: **63 18.4530** Status: **U/U** Acres: **281,774.0** Option: **Limited**
904174 Lon: **157 23.2730** Start Date: **06/05** Area: **SWS**
PNMCS3 Owner: **State** Unit: **AKAKS-Alaska-Other**
174 Name: **Old Grouch Top** Cause: **Lightning**

Last Report: 07/06 No Acreage Change Since 06/09
L9W2 Lat: **66 08.6664** Status: **U/U** Acres: **0.1** Option: **Modified**
 Lon: **151 51.3060** Start Date: **06/02** Area: **TAD**
 Owner: **USFWS** Unit: **AKKAR-Kanut National Wildlife Refuge**
164 Name: **Old Dummy Lake** Cause: **Lightning**

Daily Report From: 07/16 No Acreage Change Since 07/15
L9HA Lat: **62 59.8167** Status: **U/U** Acres: **25,144.0** Option: **Limited**
913133 Lon: **141 03.6167** Start Date: **05/21** Area: **TAS**
 Owner: **State** Unit: **AKAKS-Alaska-Other**
133 Name: **McArthur Creek** Cause: **Lightning**

Last Report: 07/06 No Acreage Change Since 06/26
L9GV Lat: **65 20.2900** Status: **U/U** Acres: **1,661.0** Option: **Limited**
931132 Lon: **154 35.8200** Start Date: **05/21** Area: **TAD**
 Owner: **State** Unit: **AKAKS-Alaska-Other**
132 Name: **Melozitna** Cause: **Lightning**

Last Report: 07/01 No Acreage Change Since 06/27
L8P7 Lat: **63 54.3780** Status: **U/U** Acres: **34,499.0** Option: **Limited**
932077 Lon: **146 00.1260** Start Date: **04/30** Area: **MID**
PDL8P7 Owner: **DOD** Unit: **AKFWQ-Fort Wainwright, Donnelly TA**
077 Name: **Oregon Lakes** Cause: **Human**

Last Report: 01/01 0.1 Acreage On 01/01
KU13 Lat: **65 01.6067** Status: **U/U** Acres: **0.1** Option: **Modified**
 Lon: **141 15.0150** Start Date: **01/01** Area: **UYD**
 Owner: **ANCSA** Unit: **AKDYN-Doyon, Limited**
001 Name: **Windfall Mountain Overwinter** Cause: **Lightning**

Daily Report From: 07/16

No Acreage Change Since 07/15

Lat: **61 39.3617** Status: **Out 07/16** Acres: **0.1** Option: **Critical**
901582 Lon: **149 35.6033** Start Date: **07/15** Area: **MSS**
 Owner: **Private** Unit: **AKPRI-Private**
582 Name: **North Land** Cause: **Human**

Fire declared out.

Daily Report From: 07/16

No Acreage Change Since 07/15

Lat: **64 22.5917** Status: **Out 07/16** Acres: **0.2** Option: **Full**
911554 Lon: **146 17.4083** Start Date: **07/14** Area: **FAS**
PNME8N Owner: **State** Unit: **AKAKS-Alaska-Other**
554 Name: **Banner Creek** Cause: **Lightning**

Fire was called out. All resources demobilized.

Daily Report From: 07/16

No Acreage Change Since 07/13

Lat: **61 00.7000** Status: **Out 07/16** Acres: **34.0** Option: **Limited**
904514 Lon: **157 24.5000** Start Date: **07/11** Area: **SWS**
PNME0F Owner: **State** Unit: **AKAKS-Alaska-Other**
514 Name: **Spike Mountain** Cause: **Lightning**

2ME flew the fire reporting no smoke andd no heat called the fire out.

Daily Report From: 07/16

No Acreage Change Since 07/12

Lat: **59 47.6450** Status: **Out 07/16** Acres: **0.1** Option: **Critical**
903500 Lon: **151 43.8567** Start Date: **07/11** Area: **KKS**
 Owner: **State** Unit: **AKAKS-Alaska-Other**
500 Name: **Chakok RD** Cause: **Human**

Fire declared out.

Daily Report From: 07/16

No Acreage Change Since 07/15

Lat: **64 52.0667** Status: **Out 07/16** Acres: **3.6** Option: **Full**
911459 Lon: **149 44.9000** Start Date: **07/08** Area: **FAS**
PNMD72 Owner: **State** Unit: **AKAKS-Alaska-Other**
459 Name: **Tanana River** Cause: **Undetermined**

Fire was called out. All resources were demobilized from the fire.

Daily Report From: 07/16

No Acreage Change Since 07/07

Lat: **55 32.6500** Status: **Out 07/16** Acres: **0.1** Option: **Critical**
931449 Lon: **131 42.0833** Start Date: **07/07** Area: **TNF**
PNMD4F Owner: **County** Unit: **AKAKS-Ketchikan Gateway Borough**
449 Name: **CLOVER** Cause: **Human**

IC called the fire out on 7/16 at 0910

Daily Report From: 07/16

No Acreage Change Since 07/04

Lat: **63 53.6017** Status: **Out 07/16** Acres: **1.5** Option: **Full**
912396 Lon: **145 16.8883** Start Date: **06/27** Area: **DAS**
PNMCC3 Owner: **State** Unit: **AKAKS-Alaska-Other**
396 Name: **Panoramic Fields 3** Cause: **Lightning**

The fire was checked today and declared out.

Daily Report From: 07/16

No Acreage Change Since 07/06

Lat: **63 53.3950** Status: **Out 07/16** Acres: **8.0** Option: **Modified**
912387 Lon: **145 18.7033** Start Date: **06/26** Area: **DAS**
PNMB8C Owner: **State** Unit: **AKAKS-Alaska-Other**
387 Name: **Panoramic Fields 2** Cause: **Lightning**

Fire declared out.

Last Report: 05/01

2,755.0 Acreage Change Since 04/30

Lat: **63 56.0400** Status: **RX** Acres: **13,611.0** Option: **NOENTRY**
Lon: **145 36.1600** Start Date: **02/08** Area: **MID**
Owner: **DOD** Unit: **AKFWQ-Fort Wainwright**
RX1 Name: **MID MIPR 2019** Cause: **Human**

Last Report: 05/09

4.0 Acreage On 05/09

Lat: **63 54.0250** Status: **RX** Acres: **4.0** Option: **Full**
912DRX Lon: **145 17.4760** Start Date: **05/09** Area: **DAS**
Owner: **State** Unit: **AKAKS-Alaska-Other**
DRX Name: **BISON RX** Cause: **Human**

Alaska Interagency Coordination Center
Situation Report
Thursday - 07/18/2019

Wildland Fires	New	Out	Active	Merged	YTD Fires	YTD Acres
Alaska Fire Service (AFS)	9	2	115	2	206	1,051,667.4
GAD (Galena Zone)	3	0	48	1	78	117,701.6
MID (Military)	0	0	6	0	43	50,720.4
TAD (Tanana Zone)	1	1	22	1	32	209,385.7
UYD (Upper Yukon Zone)	5	1	39	0	53	673,859.7
State of Alaska (DOF)	5	3	95	4	301	607,859.4
CRS (Copper River)	3	0	6	0	17	278.6
DAS (Delta)	0	0	1	0	14	11,950.8
FAS (Fairbanks)	0	0	12	0	39	52,050.9
KKS (Kenai)	0	0	6	0	50	101,201.5
MSS (AnchorageMatSu Area)	0	3	4	0	67	528.4
SWS (Southwest)	2	0	62	4	99	397,529.7
TAS (Tok)	0	0	4	0	15	44,319.5
Forest Service (USFS)	1	0	4	0	26	9.9
CGF (Chugach)	1	0	2	0	6	1.0
TNF (Tongass)	0	0	2	0	20	8.9
Statewide Totals	15	5	214	6	533	1,659,536.7

Active Wildfires:

Protection Summary:	CRI	FUL	MOD	LIM	NoEntry	TOTAL
AFS Protection:	2	12	24	78	0	116
DOF Protection:	7	28	10	53	0	98
USFS Protection:	0	3	1	0	0	4
Protection Totals:	9	43	35	131	0	218

Active Fires Status Summary

	Staffed		Unstaffed	
	Contained (S/C)	Uncontained (S/U)	Contained (U/C)	Uncontained (U/U)
AFS Protection:	0	9	8	98
DOF Protection:	0	16	10	69
USFS Protection:	0	0	3	0
Status Totals:	0	25	21	167

Active Fires Acreage Summary

	Acres	Acreage Change
15 New	467.7	
23 Staffed	525,669.6	-10,991.2
176 Monitor	1,124,477.0	166,985.5
5 Out	1.1	0.1
2 Prescribed	13,615.0	2,759.0
221 Fires	Total Acres: 1,664,230.4	

Prescribed Fires

	YTD Fires	YTD Acres	New	Active	Out Yesterday
Military	2	15,165.0	0	1	0
State of Alaska	1	4.0	0	1	0
Fuels Management Totals:	3	15,169.0	0	2	0

Cause Summary For All Fires (Includes Merged Fires But Not Prescribed Fires)

No Cause Entered:	1	0.1 Acres
Unknown:	2	1,999.1 Acres
Human:	220	36,772.0 Acres
Lightning:	304	1,616,124.7 Acres
Undetermined:	7	4,640.9 Acres
Total:	534	1,659,536.8 Acres

Daily Report From: 07/17

1.0 Acreage On 07/17

MF3K Lat: **66 42.0042** Status: **U/U** Acres: **1.0** Option: **Limited**
 Lon: **154 48.9660** Start Date: **07/17** Area: **GAD**
 Owner: **NPS** Unit: **AKGAP-Gates of the Arctic National Preserve**
614 Name: **Norutak Hills** Cause: **Lightning**

No information received.

Daily Report From: 07/17

0.1 Acreage On 07/17

MF3J Lat: **60 55.4800** Status: **U/C** Acres: **0.1** Option: **Full**
 Lon: **149 30.6850** Start Date: **07/17** Area: **CGF**
P0MF3J Owner: **USFS** Unit: **AKCGF-Chugach National Forest**
613 Name: **Mile 12** Cause: **Human**

Report of a fire about 12 on the Hope hwy seaward. USFS personnel tied in with FD. Fire is 20x30 creeping in duff, on the water side of the road, no other assistance needed.

Daily Report From: 07/17

0.7 Acreage On 07/17

MF3C Lat: **62 52.3100** Status: **S/U** Acres: **0.7** Option: **Full**
904612 Lon: **155 11.8800** Personnel: **5** Start Date: **07/17** Area: **SWS**
PNMF3C Owner: **ANCSA** Unit: **AKDYN-Doyon, Limited**
612 Name: **Blackwater Creek** Cause: **Lightning**

The fire was reported by N374PA while enroute another incident. The fire was creeping and smoldering in continuous fuels. Helitack worked to suppress the fire and will monitor it overnight.

Daily Report From: 07/17

0.1 Acreage On 07/17

914611 Lat: **61 52.0380** Status: **U/U** Acres: **0.1** Option: **Limited**
 Lon: **146 23.5800** Start Date: **07/17** Area: **CRS**
 Owner: **State** Unit: **AKAKS-Alaska-Other**
611 Name: **Tokaina 2** Cause: **Lightning**

Discovered by detection flight. Located in limited area. Will continue to monitor.

Daily Report From: 07/17

1.3 Acreage On 07/17

MF3B Lat: **62 55.0683** Status: **S/U** Acres: **1.3** Option: **Full**
904609 Lon: **155 11.3883** Personnel: **5** Start Date: **07/17** Area: **SWS**
PNMF3B Owner: **ANCSA** Unit: **AKDYN-Doyon, Limited**
609 Name: **Noir Hill** Cause: **Lightning**

Fire was reported by helicopter 4PA, while enroute to another incident. Helitac from McGrath responded and took action on the fire. The size up was; 1 acre, rank 2 burning in spruce, wind 2-5 out of the NW, continuous fuels and no resources threatened.

Daily Report From: 07/17

1.0 Acreage On 07/17

914608 Lat: **61 53.7630** Status: **U/U** Acres: **1.0** Option: **Limited**
 Lon: **146 18.8980** Start Date: **07/17** Area: **CRS**
 Owner: **State** Unit: **AKAKS-Alaska-Other**
608 Name: **Tokaina Creek** Cause: **Lightning**

Discovered by local detection flight. Located in a limited area. Will continue to be monitored.

Daily Report From: 07/17

5.0 Acreage On 07/17

MF39 Lat: **61 49.2000** Status: **U/U** Acres: **5.0** Option: **Limited**
914606 Lon: **144 34.2000** Start Date: **07/17** Area: **CRS**
 Owner: **NPS** Unit: **AKWSP-Wrangell-St. Elias National Park and Preserve**
606 Name: **Chetaslina** Cause: **Lightning**

At 1629, Engine C-61 reported a column of smoke in the foothills of the Wrangell Mountains. A local detection flight flew the fire and sized it up as 5 acres in Limited. Fire behavior was reported as 80 percent active with running and torching. We will continue to monitor the fire.

Daily Report From: 07/17

0.1 Acreage On 07/17

MF28 Lat: **65 18.0983** Status: **U/U** Acres: **0.1** Option: **Limited**
 Lon: **142 05.5500** Start Date: **07/17** Area: **UYD**
 Owner: **NPS** Unit: **AKYCP-Yukon-Charley Rivers National Preserve**
605 Name: **Glen Creek Cabin** Cause: **Unknown**

Three separate reports came in about a small spot fire directly across the river from the Glen Creek cabin.
 Recon aircraft unable to get into the area due to weather.

Daily Report From: 07/17

150.0 Acreage On 07/17

MF22 Lat: **64 49.0033** Status: **U/U** Acres: **150.0** Option: **Limited**
931604 Lon: **155 52.9683** Start Date: **07/17** Area: **GAD**
 Owner: **State** Unit: **AKAKS-Alaska-Other**
604 Name: **Bear Creek** Cause: **Lightning**

Bear Creek was reported at 1655 by zone staff monitoring MODIS. Fire is approximately 150 acres burning in a black spruce, hardwood mix. It is backing from the ridge top to the southwest with the head of the fire in the northeast. No values are at risk. This is in a Limited Response Management Option Zone. Fire will be monitored.

Daily Report From: 07/17

0.1 Acreage On 07/17

MF2N Lat: **67 20.8983** Status: **U/U** Acres: **0.1** Option: **Limited**
931602 Lon: **147 13.8717** Start Date: **07/17** Area: **UYD**
 Owner: **State** Unit: **AKAKS-Alaska-Other**
602 Name: **The Woodsman** Cause: **Lightning**

The fire was reported by agency infrared detection aircraft and plots in a Limited Fire Protection Management area.

Daily Report From: 07/17

8.0 Acreage On 07/17

MF2G Lat: **67 20.8983** Status: **U/U** Acres: **8.0** Option: **Modified**
931601 Lon: **147 02.6400** Start Date: **07/17** Area: **UYD**
 Owner: **State** Unit: **AKAKS-Alaska-Other**
601 Name: **Coal River** Cause: **Lightning**

The fire was reported by agency infrared detection aircraft. Air Attack working a nearby incident reported the fire to be burning in sparse timber and tundra.

Daily Report From: 07/17

0.1 Acreage On 07/17

MF09 Lat: **65 32.0667** Status: **U/U** Acres: **0.1** Option: **Limited**
 Lon: **154 17.5317** Start Date: **07/17** Area: **TAD**
 Owner: **BLM** Unit: **AKCYD-Central Yukon Field Office**
597 Name: **Melozitna River** Cause: **Lightning**

The fire was detected by satellite heat signature. The fire plots in a Limited Fire Protection Management area and is placed in monitor status.

Daily Report From: 07/17

0.1 Acreage On 07/17

MF04 Lat: **65 07.0044** Status: **U/U** Acres: **0.1** Option: **Limited**
 Lon: **161 59.9580** Start Date: **07/17** Area: **GAD**
 Owner: **BLM** Unit: **AKADD-Anchorage Field Office**
596 Name: **Salmon Creek** Cause: **Lightning**

Salmon Creek was reported at 0800 by zone staff monitoring VIIRS. Discovery acres estimated at 0.10 in a Limited Response Management area. There is an active perimeter of approximately 50%. The fire is backing with isolated torching with 0-2 foot flame lengths at a slow rate of spread. The fire appears to have gotten some rain, but is now established in an extensive stand of black spruce.

Daily Report From: 07/17

0.1 Acreage On 07/17

MF06 Lat: **66 54.7483** Status: **U/U** Acres: **0.1** Option: **Limited**
Lon: **141 13.8833** Start Date: **07/17** Area: **UYD**
Owner: **USFWS** Unit: **AKARR-Arctic National Wildlife Refuge**
595 Name: **Salmon Trout** Cause: **Lightning**

The fire was detected by satellite heat signature. The fire plots in Limited Fire Protection Management area and is placed in monitor status.

Daily Report From: 07/17

300.0 Acreage On 07/17

MF08 Lat: **67 12.1167** Status: **U/U** Acres: **300.0** Option: **Modified**
Lon: **147 14.2433** Start Date: **07/17** Area: **UYD**
Owner: **State** Unit: **AKAKS-Alaska-Other**
594 Name: **Thazzik Mountain** Cause: **Lightning**

The fire was detected by satellite heat signature. An Air Attack working a nearby incident reported the fire to be burning in heavy spruce on a ridge top with some backing toward the east fork of Chandalar River.

Daily Report From: 07/17 **Chalkyitsik Complex** 0.1 Acreage On 07/17
MEB0 Lat: **66 32.7267** Status: S/U Acres: **0.1** Option: **Modified**
Lon: **143 03.5683** Start Date: **07/09** Area: **UYD**
Owner: **USFWS** Unit: **AKYFR-Yukon Flats National Wildlife Refuge**
466 Name: **Chalkyitsik Complex** Cause:

Crews in Chalkyitsik improved and reinforced the indirect dozer lines surrounding the village to the south and west as well as the indirect line extending from the village to Ohtig Lake. 6 miles to the northeast of Chalkyitsik, crews finished work to tie natural barriers together with indirect line in order to create an additional line on which to conduct firing operations. This line will serve as a barrier between Chalkyitsik and the Frozen Calf fire to the northeast and it will also protect several remote cabins and allotments in the Black River corridor. Preparations for strategic firing operations along all of these lines was completed. Point protection continued on numerous sites along the Black River and at a site on the Little Black River.
Complex total acres - 311,722

Daily Report From: 07/17 **Part of Chalkyitsik Complex** 2,853.0 Acreage Change Since 07/16
MC57 Lat: **66 32.2933** Status: U/U Acres: **20,235.0** Option: **Limited**
Lon: **141 40.5967** Start Date: **07/02** Area: **UYD**
Owner: **BLM** Unit: **AKEID-Eastern Interior Field Office**
424 Name: **Tettjajik Creek** Cause: **Lightning**

Acreage updated.

Daily Report From: 07/17 **Part of Chalkyitsik Complex** -450.0 Acreage Change Since 07/16
MCS7 Lat: **66 29.3700** Status: U/U Acres: **80,772.0** Option: **Modified**
932407 Lon: **143 34.1750** Start Date: **06/29** Area: **UYD**
Owner: **ANCSA** Unit: **AKDYN-Doyon, Limited**
407 Name: **Bearnose Hill** Cause: **Lightning**

Updated acreage.

Daily Report From: 07/17 **Part of Chalkyitsik Complex** 4,789.0 Acreage Change Since 07/16
MB2L Lat: **66 50.6483** Status: U/U Acres: **151,428.0** Option: **Limited**
Lon: **142 56.3050** Start Date: **06/24** Area: **UYD**
Owner: **USFWS** Unit: **AKARR-Arctic National Wildlife Refuge**
367 Name: **Frozen Calf** Cause: **Lightning**

Updated acreage.

Daily Report From: 07/17 **Part of Chalkyitsik Complex** -727.0 Acreage Change Since 07/16
MBZ6 Lat: **66 18.5917** Status: U/U Acres: **59,287.0** Option: **Limited**
931348 Lon: **144 03.1983** Start Date: **06/22** Area: **UYD**
Owner: **State** Unit: **AKAKS-Alaska-Other**
348 Name: **Tractor Trail 2** Cause: **Lightning**

Acres updated.

Daily Report From: 07/17

No Acreage Change Since 07/16

MF0S Lat: **63 05.2900** Status: S/U Acres: **4.8** Option: **Full**
904591 Lon: **154 21.3700** Personnel: **13** Start Date: **07/16** Area: **SWS**
PNMF0S Owner: **ANCSA** Unit: **AKVLN-MTNT, Limited**
591 Name: **East Fork** Cause: **Lightning**

Five helitack crew members were demobilized and replaced with a Southwest squad. The fire received light precipitation, but was holding a lot of heat in the roots and canopies. H-675 completed a fuel cycle of bucket work.

Daily Report From: 07/17

No Acreage Change Since 07/16

MFM1 Lat: **67 22.2792** Status: S/U Acres: **20.0** Option: **Modified**
932572 Lon: **146 43.0740** Personnel: **36** Start Date: **07/15** Area: **UYD**
Owner: **USFWS** Unit: **AKARR-Arctic National Wildlife Refuge**
572 Name: **East Fork Chandalar** Cause: **Lightning**

Active fire day, worked fire with firebosses and helicopter. Direct attack continues on the ground and hoselay is being installed.

Daily Report From: 07/17

No Acreage Change Since 07/16

ME3F Lat: **62 03.9000** Status: S/U Acres: **4,700.0** Option: **Modified**
904534 Lon: **158 19.0667** Personnel: **22** Start Date: **07/12** Area: **SWS**
PNME3F Owner: **State** Unit: **AKAKS-Alaska-Other**
534 Name: **Smith Creek** Cause: **Lightning**

Crews defensively fired off of control lines while fire weather was in their favor, as the main fire progressed towards the mine facilities.

Daily Report From: 07/17

No Acreage Change Since 07/16

MEZ2 Lat: **64 13.6834** Status: S/U Acres: **1,146.0** Option: **Full**
911508 Lon: **149 22.1333** Personnel: **155** Start Date: **07/11** Area: **FAS**
PNMEZ2 Owner: **Private** Unit: **AKPRI-Private**
508 Name: **Kobe** Cause: **Human**

Crews finished dozer and hand line around fire securing the control lines by mopping up and searching for hot spots around the fire's edge. No significant fire activity.

Daily Report From: 07/17

No Acreage Change Since 07/16

MEP9 Lat: **66 26.4667** Status: S/U Acres: **1,526.0** Option: **Full**
932493 Lon: **147 10.6980** Personnel: **54** Start Date: **07/11** Area: **UYD**
Owner: **ANCSA** Unit: **AKDYN-Doyon, Limited**
493 Name: **Tony Slough** Cause: **Lightning**

Fire continues to grow northeast past the Tony Lake and is likely to continue if southwestern winds prevail throughout the week.

Daily Report From: 07/17

-627.8 Acreage Change Since 07/16

MEL9 Lat: **61 35.0833** Status: S/U Acres: **9,572.2** Option: **Full**
904490 Lon: **158 54.4000** Personnel: **21** Start Date: **07/10** Area: **SWS**
PNMEL9 Owner: **ANCSA** Unit: **AKVLN-Kuskokwim Corporation**
490 Name: **Kolmakof Hills** Cause: **Lightning**

Fire activity continues to be active to the south, but moderate near Red Devil. Crews continue to identify and complete point protection on the structures in Red Devil. A type 2 helicopter is staged in Aniak to provide support and medivac capabilities.

Daily Report From: 07/17

305.0 Acreage Change Since 07/16

MEL8 Lat: **61 45.2666** Status: S/U Acres: **2,334.0** Option: **Limited**
904487 Lon: **157 22.1833** Personnel: **48** Start Date: **07/10** Area: **SWS**
PNMEL8 Owner: **ANCSA** Unit: **AKCAN-Calista Corporation**
487 Name: **McCally Creek** Cause: **Lightning**

Crews made good progress and completed point protection on previously identified values, but located an additional site that will require point protection. A map detailing the location of pump and hose is being developed. A portable repeater was installed to provide radio communications with dispatch.

Daily Report From: 07/17

-3,536.6 Acreage Change Since 07/16

MEL1 Lat: **65 37.4666** Status: S/U Acres: **4,963.4** Option: **Limited**
Lon: **150 01.9980** Personnel: **95** Start Date: **07/10** Area: **TAD**
Owner: **BLM** Unit: **AKCYD-Central Yukon Field Office**
485 Name: **Grouse Creek** Cause: **Lightning**

Active fire behavior with short-range spotting and isolated torching. Increasing smoke levels are continuing to moderate fire behavior on both #458 and nearby #576. Received hose order which was immediately deployed around Rampart. Prepped allotments at Fish Camp and Alfreds cabin. In good shape with supplies. Contracting and finance going well. Community meeting tomorrow 7/18 1500, will discuss continuing development of evacuation plan.

Daily Report From: 07/17

No Acreage Change Since 07/16

MEK8 Lat: **63 27.7667** Status: S/U Acres: **83.0** Option: **Full**
913483 Lon: **143 10.2500** Personnel: **20** Start Date: **07/10** Area: **TAS**
Owner: **ANCSA** Unit: **AKVLN-Tanacross, Incorporated**
483 Name: **Wolf Lake** Cause: **Undetermined**

Due to weather and safety concerns didn't complete today's objectives of securing the line 100 feet in and gridding missions. Will be continuing to pursue objectives for the next couple days. Will continue to look to meet those objectives tomorrow. Additionally, mapped out interior green potential that if conditions are favorable, will possibly burn those areas. Plan still looking likely of demobilizing resources on 07/20/2019.

Daily Report From: 07/17

14.0 Acreage Change Since 07/16

MD9R Lat: **63 13.6166** Status: S/U Acres: **495.0** Option: **Modified**
904464 Lon: **154 52.4333** Personnel: **57** Start Date: **07/09** Area: **SWS**
PNMD9R Owner: **State** Unit: **AKAKS-Alaska-Other**
464 Name: **Hidden Creek** Cause: **Lightning**

Fire personnel continue to improve structure protection and put in contingency lines. Point protection is expected to be complete in 2 shifts. There was no significant fire growth this shift. The fire was socked in with smoke and low cloud cover and received moderate precipitation yesterday evening. A recon was completed and more exact aerial mapping should increase acreage.

Daily Report From: 07/17

No Acreage Change Since 07/16

MD8S Lat: **61 48.8833** Status: S/U Acres: **195.0** Option: **Full**
914461 Lon: **145 33.0334** Personnel: **96** Start Date: **07/08** Area: **CRS**
PNMD8S Owner: **ANCSA** Unit: **AKAHN-Ahtna, Incorporated**
461 Name: **Klutina River** Cause: **Human**

Fire behavior reported as minimal. Crews continue to strengthen the line as they work towards containment. The fire is currently 60 percent contained.

Daily Report From: 07/17

No Acreage Change Since 07/16

MC8B Lat: **62 07.3500** Status: S/U Acres: **367.0** Option: **Critical**
901429 Lon: **149 59.2166** Personnel: **40** Start Date: **07/03** Area: **MSS**
PNMC8B Owner: **Private** Unit: **AKPRI-Private**
429 Name: **Montana Creek** Cause: **Undetermined**

Personnel continue to monitor, patrol and mop.

Daily Report From: 07/17

No Acreage Change Since 07/16

MCT8 Lat: **64 08.7000** Status: S/U Acres: **11,919.0** Option: **Full**
912409 Lon: **146 16.8667** Personnel: **64** Start Date: **06/29** Area: **DAS**
PNMCT8 Owner: **State** Unit: **AKAKS-Alaska-Other**
409 Name: **Rainbow 2** Cause: **Lightning**

Crews continued fire suppression efforts on Division Alpha and Zulu utilizing Helicopter 230 and 2CK. Prepositioned a 10 person Module on Division Alpha to assist SES Ahtanum Type II IA Crew with spot fire suppression. Boats transported supplies to Spike camp and to Richardson Clear Community to support crews. Isolated and group torching was observed with active backing along the South flank. A new command frequency was put in place.

Daily Report From: 07/17

No Acreage Change Since 07/16

MB79 Lat: **64 45.3468** Status: S/U Acres: **13,854.0** Option: **Limited**
932390 Lon: **146 27.7920** Personnel: **22** Start Date: **06/26** Area: **MID**
Owner: **DOD** Unit: **AKFWQ-Fort Wainwright, Yukon TA**
390 Name: **Beaver** Cause: **Lightning**

Minimal fire behavior. Transfer of command 7/16 0700 to ICT4. Brigadier Road closed except for fire and military traffic. Will continue to monitor fire growth and prepare for point zone protection of VARs.

Daily Report From: 07/17

No Acreage Change Since 07/16

MB77 Lat: **63 29.9994** Status: S/U Acres: **46,294.0** Option: **Limited**
932389 Lon: **151 44.9700** Personnel: **3** Start Date: **06/26** Area: **TAD**
Owner: **NPS** Unit: **AKDEP-Denali National Park**
389 Name: **Foraker** Cause: **Lightning**

Rain on north end of fire. South end of fire isolated torching. Able to land at Slippery Creek cabin to assess. Going to weekly 209.

Daily Report From: 07/17

No Acreage Change Since 07/16

MB1V Lat: **62 51.5833** Status: S/U Acres: **18,000.0** Option: **Full**
913362 Lon: **142 14.2000** Personnel: **162** Start Date: **06/23** Area: **TAS**
Owner: **ANCSA** Unit: **AKVLN-Tetlin Village Corporation**
362 Name: **Boundary River** Cause: **Lightning**

Fire Behavior for fire Boundary: Minimal, Smoldering. Mop up will be performed on Division Delta and Alpha. Both divisions will be monitored. Crews will continue to cold trail on the NE and west flank of the fire area. Backhaul of equipment will be performed. NIMO team began demobilizing today. Will be turning over to the local area, tentatively tomorrow afternoon.

Daily Report From: 07/17

37.2 Acreage Change Since 07/16

MBZ7 Lat: **66 58.8306** Status: S/U Acres: **9,918.2** Option: **Limited**
Lon: **146 34.2540** Personnel: **68** Start Date: **06/22** Area: **UYD**
Owner: **USFWS** Unit: **AKYFR-Yukon Flats National Wildlife Refuge**
349 Name: **Chandalar River** Cause: **Lightning**

Reduced fire behavior today, isolated torching on previous burnout. Crews continue to prepare for burnout. Acres updated.

Daily Report From: 07/17

No Acreage Change Since 07/16

MBY1 Lat: **66 36.4800** Status: S/U Acres: **49,636.0** Option: **Limited**
932337 Lon: **146 33.2817** Personnel: **64** Start Date: **06/22** Area: **UYD**
Owner: **USFWS** Unit: **AKYFR-Yukon Flats National Wildlife Refuge**
337 Name: **Hadweenzie River** Cause: **Lightning**

Active fire behavior spread to the east and western flanks of the fire with multiple allotments west of the Chandalar River. Burning operations are planned for 07/18/19 around 1600 if conditions are favorable. Transition to ICT3 07/18/19 at 0800.

Daily Report From: 07/17

No Acreage Change Since 07/16

MBT1 Lat: **65 41.9500** Status: S/U Acres: **172,548.0** Option: **Limited**
931324 Lon: **148 21.5517** Personnel: **93** Start Date: **06/21** Area: **UYD**
PNMBT1 Owner: **State** Unit: **AKAKS-Alaska-Other**
324 Name: **Hess Creek** Cause: **Lightning**

Expect limited fire growth with slightly cooler temperatures, elevated relative humidity, and slight chance of precipitation. The fire is near the mining camps and structures in and around Livengood. Cooler temperatures with a slight chance of moisture. Fire continues to be active on the north flank.

Daily Report From: 07/17

No Acreage Change Since 07/16

MB4R Lat: **64 52.4383** Status: S/U Acres: **15,963.0** Option: **Limited**
911323 Lon: **146 33.3233** Personnel: **3** Start Date: **06/21** Area: **FAS**
PNMB4R Owner: **State** Unit: **AKAKS-Alaska-Other**
323 Name: **Nugget Creek** Cause: **Lightning**

Thunder cells reported in the area during the afternoon, with gusty and erratic winds.

Daily Report From: 07/17

No Acreage Change Since 07/16

MBS4 Lat: **64 59.2164** Status: S/U Acres: **21,298.0** Option: **Full**
911319 Lon: **148 24.9170** Personnel: **532** Start Date: **06/21** Area: **FAS**
PNMBS4 Owner: **State** Unit: **AKAKS-Alaska-Other**
319 Name: **Shovel Creek** Cause: **Lightning**

Personnel number increase represents error discovered in i-suite. The fire is 45% contained.

Daily Report From: 07/17

-7,183.0 Acreage Change Since 07/16

MBP5 Lat: **66 18.3500** Status: S/U Acres: **39,817.0** Option: **Modified**
Lon: **153 25.8667** Personnel: **54** Start Date: **06/21** Area: **TAD**
Owner: **BLM** Unit: **AKCYD-Central Yukon Field Office**
312 Name: **Bergman Creek** Cause: **Lightning**

Transfere of command, incident management level reduced from 3 to 4. Active fire behavior with torching and flanking along the western flank of the fire. More active today with breezy conditions. No precipitation on the fire. Crews getting SA on allotments along Koyukuk as well as continuing to prep and plumb allotments. Will assess allotments on the Kanuti tomorrow. Acreage reduction due to more accurate mapping.

Daily Report From: 07/17

No Acreage Change Since 07/16

L92Q Lat: **60 37.8333** Status: S/U Acres: **101,016.0** Option: **Limited**
903181 Lon: **150 26.2667** Personnel: **430** Start Date: **06/05** Area: **KKS**
PNL92Q Owner: **USFWS** Unit: **AKKNR-Kenai National Wildlife Refuge**
181 Name: **Swan Lake** Cause: **Lightning**

Fire activity has increased with the return of hotter and drier conditions.

These fires are currently in monitor status. Monitoring schedules are based on defined timeframes, but are dependent on available resources, and weather conditions. When monitoring occurs, information will be updated.

Daily Report From: 07/17

0.5 Acreage On 07/17

MF1V Lat: **65 15.3983** Status: **U/U** Acres: **0.5** Option: **Modified**
 Lon: **156 32.6150** Start Date: **07/16** Area: **GAD**
 Owner: **USFWS** Unit: **AKKUR-Koyukuk National Wildlife Refuge**
599 Name: **Holtnaktna Creek 3** Cause: **Lightning**

Holtnaktna Creek 3 was reported at 2315 on 7/16 by 6HJ. Discovery acres estimated at 0.5 in a Moderate Response Management Option Zone. Fire has one lone interior smoke. No values are at risk. Fire is in monitor status.

Daily Report From: 07/17

7.9 Acreage Change Since 07/16

MF00 Lat: **65 08.3317** Status: **U/U** Acres: **8.0** Option: **Modified**
 Lon: **157 31.5717** Start Date: **07/16** Area: **GAD**
 Owner: **USFWS** Unit: **AKKUR-Koyukuk National Wildlife Refuge**
593 Name: **Koyukuk River** Cause: **Lightning**

A transiting helicopter flew over incident. Fire has an active perimeter of 80% and is smoldering in black spruce. Terrain is flat with winds out of the west at 10 mph. Fire is burning in a black spruce island surrounded by bog. There is low potential for growth.

Daily Report From: 07/17

No Acreage Change Since 07/16

MF0P Lat: **65 18.7700** Status: **U/U** Acres: **5.0** Option: **Modified**
 Lon: **156 30.6233** Start Date: **07/16** Area: **GAD**
 Owner: **USFWS** Unit: **AKKUR-Koyukuk National Wildlife Refuge**
592 Name: **Holtnakatna Creek** Cause: **Lightning**

Fire had no growth overnight. The IC would like to get a crew in to replace smoke jumpers, and are working on getting plumbing into place.

Last Report: 07/16

25.0 Acreage On 07/16

MF0G Lat: **65 19.0117** Status: **U/U** Acres: **25.0** Option: **Limited**
 Lon: **157 19.9933** Start Date: **07/16** Area: **GAD**
 Owner: **USFWS** Unit: **AKKUR-Koyukuk National Wildlife Refuge**
590 Name: **Louis Lake** Cause: **Lightning**

Daily Report From: 07/17

56.5 Acreage Change Since 07/16

MF0N Lat: **65 06.6300** Status: **U/U** Acres: **56.6** Option: **Modified**
 Lon: **161 00.7267** Start Date: **07/16** Area: **GAD**
 Owner: **ANCSA** Unit: **AKVLN-Koyuk Native Corporation**
588 Name: **Alameda Creek** Cause: **Lightning**

Today smokejumpers found a hot corridor in the brush and tundra. Just wrapped up beating hot corridor. Looking at another day of work before demobilization is possible.

Last Report: 07/16

10.0 Acreage On 07/16

MF0F Lat: **65 16.0033** Status: **U/U** Acres: **10.0** Option: **Limited**
 Lon: **157 03.9967** Start Date: **07/16** Area: **GAD**
 Owner: **USFWS** Unit: **AKKUR-Koyukuk National Wildlife Refuge**
587 Name: **Nogadeneoda Lake** Cause: **Lightning**

These fires are currently in monitor status. Monitoring schedules are based on defined timeframes, but are dependent on available resources, and weather conditions. When monitoring occurs, information will be updated.

Daily Report From: 07/17

No Acreage Change Since 07/16

MFW9 Lat: **67 08.8867** Status: **U/U** Acres: **4.0** Option: **Full**
 Lon: **146 31.6867** Start Date: **07/16** Area: **UYD**
 Owner: **ANCSA** Unit: **AKVLN-Venetie Indian And Neets Ai Corporation**
585 Name: **Crater Creek** Cause: **Lightning**

Continued to work the fire in heavy fuels. Requesting any available bucket ship in when they come on in the morning.

Daily Report From: 07/17

45.0 Acreage Change Since 07/16

MFQ1 Lat: **63 51.0133** Status: **U/U** Acres: **145.0** Option: **Full**
932581 Lon: **160 25.9983** Start Date: **07/15** Area: **GAD**
 Owner: **ANCSA** Unit: **AKVLN-Unalakleet Native Corporation**
581 Name: **Rabbit** Cause: **Lightning**

Everything went as planned no smoke showing on schedule for demobilization tomorrow. The fire received some precipitation.

Last Report: 07/15

2.0 Acreage On 07/15

911580 Lat: **64 48.1620** Status: **U/U** Acres: **2.0** Option: **Limited**
 Lon: **145 59.8000** Start Date: **07/15** Area: **FAS**
 Owner: **State** Unit: **AKAKS-Alaska-Other**
580 Name: **Wheeler Ridge** Cause: **Undetermined**

Last Report: 07/16

No Acreage Change Since 07/15

MFP6 Lat: **66 51.4200** Status: **U/U** Acres: **20.0** Option: **Modified**
 Lon: **155 53.6467** Start Date: **07/15** Area: **GAD**
 Owner: **NPS** Unit: **AKGAP-Gates of the Arctic National Preserve**
578 Name: **Killak** Cause: **Lightning**

Last Report: 07/15

20.0 Acreage On 07/15

MFN6 Lat: **64 38.2000** Status: **U/U** Acres: **20.0** Option: **Limited**
911577 Lon: **149 50.0600** Start Date: **07/15** Area: **FAS**
PNMFN6 Owner: **State** Unit: **AKAKS-Alaska-Other**
577 Name: **Black Bear** Cause: **Lightning**

Last Report: 07/15

10.0 Acreage On 07/15

MFN2 Lat: **65 21.7400** Status: **U/U** Acres: **10.0** Option: **Limited**
 Lon: **150 26.8617** Start Date: **07/15** Area: **TAD**
 Owner: **ANCSA** Unit: **AKDYN-Doyon, Limited**
576 Name: **Garnet Creek** Cause: **Lightning**

Last Report: 07/15

30.0 Acreage On 07/15

MFM2 Lat: **66 51.0468** Status: **U/U** Acres: **30.0** Option: **Limited**
 Lon: **148 25.4100** Start Date: **07/15** Area: **UYD**
 Owner: **USFWS** Unit: **AKYFR-Yukon Flats National Wildlife Refuge**
573 Name: **Pitka** Cause: **Lightning**

These fires are currently in monitor status. Monitoring schedules are based on defined timeframes, but are dependent on available resources, and weather conditions. When monitoring occurs, information will be updated.

Last Report: 07/15 33.0 Acreage On 07/15
MFL6 Lat: **65 27.3630** Status: **U/U** Acres: **33.0** Option: **Limited**
Lon: **146 05.6280** Start Date: **07/15** Area: **UYD**
Owner: **State** Unit: **AKAKS-Alaska-Other**
571 Name: **Batchelor Creek** Cause: **Lightning**

Last Report: 07/15 0.1 Acreage On 07/15
MFK7 Lat: **58 32.5333** Status: **U/C** Acres: **0.1** Option: **Full**
TNF570 Lon: **134 51.1834** Start Date: **07/15** Area: **TNF**
P0MFK7 Owner: **USFS** Unit: **AKTNF-Tongass National Forest**
570 Name: **PROSPECTOR CLIFF** Cause: **Human**

Last Report: 07/16 0.9 Acreage Change Since 07/15
MFL1 Lat: **66 55.8900** Status: **U/U** Acres: **1.0** Option: **Modified**
Lon: **156 13.3433** Start Date: **07/15** Area: **GAD**
Owner: **State** Unit: **AKAKS-Alaska-Other**
569 Name: **Mauneluk River 2** Cause: **Lightning**

Last Report: 07/16 No Acreage Change Since 07/15
MFF4 Lat: **65 58.4640** Status: **U/U** Acres: **66.0** Option: **Limited**
Lon: **144 46.1100** Start Date: **07/15** Area: **UYD**
Owner: **USFWS** Unit: **AKYFR-Yukon Flats National Wildlife Refuge**
567 Name: **Preacher Creek** Cause: **Lightning**

Last Report: 07/15 7.0 Acreage On 07/15
MFB9 Lat: **69 12.9960** Status: **U/U** Acres: **7.0** Option: **Limited**
Lon: **152 34.9920** Start Date: **07/14** Area: **TAD**
Owner: **ANCSA** Unit: **AKASN-Arctic Slope Regional Corporation**
565 Name: **Fossil Creek** Cause: **Lightning**

Last Report: 07/14 15.0 Acreage On 07/14
MFB8 Lat: **66 42.9967** Status: **U/U** Acres: **15.0** Option: **Limited**
Lon: **155 26.9950** Start Date: **07/14** Area: **GAD**
Owner: **NPS** Unit: **AKGAP-Gates of the Arctic National Preserve**
564 Name: **Lockwood Hills** Cause: **Lightning**

Last Report: 07/14 3.0 Acreage On 07/14
MFB6 Lat: **69 28.0000** Status: **U/U** Acres: **3.0** Option: **Limited**
Lon: **152 01.9850** Start Date: **07/14** Area: **GAD**
Owner: **BLM** Unit: **AKARD-National Petroleum Reserve - Alaska**
563 Name: **Umiat** Cause: **Lightning**

Last Report: 07/14 731.0 Acreage On 07/14
MFA7 Lat: **68 55.2006** Status: **U/U** Acres: **731.0** Option: **Limited**
Lon: **154 24.4740** Start Date: **07/14** Area: **TAD**
Owner: **State** Unit: **AKAKS-Alaska-Other**
561 Name: **Aupuk Creek** Cause: **Lightning**

These fires are currently in monitor status. Monitoring schedules are based on defined timeframes, but are dependent on available resources, and weather conditions. When monitoring occurs, information will be updated.

Last Report: 07/14 300.0 Acreage On 07/14
MFA5 Lat: **65 23.2100** Status: **U/U** Acres: **300.0** Option: **Limited**
Lon: **158 03.7917** Start Date: **07/14** Area: **GAD**
Owner: **BLM** Unit: **AKADD-Anchorage Field Office**
560 Name: **Pitka River** Cause: **Lightning**

Last Report: 07/16 No Acreage Change Since 07/15
MFA6 Lat: **67 13.0164** Status: **U/C** Acres: **0.3** Option: **Limited**
Lon: **150 01.9620** Start Date: **07/14** Area: **UYD**
Owner: **BLM** Unit: **AKCYD-Central Yukon Field Office**
559 Name: **Slate Creek** Cause: **Lightning**

Last Report: 07/16 No Acreage Change Since 07/15
ME97 Lat: **67 13.1700** Status: **U/C** Acres: **3.0** Option: **Limited**
Lon: **150 01.8934** Start Date: **07/14** Area: **UYD**
Owner: **BLM** Unit: **AKCYD-Central Yukon Field Office**
558 Name: **Myrtle Creek** Cause: **Lightning**

Last Report: 07/14 5.0 Acreage On 07/14
ME9H Lat: **63 15.3000** Status: **U/U** Acres: **5.0** Option: **Limited**
Lon: **158 37.4150** Start Date: **07/14** Area: **GAD**
Owner: **USFWS** Unit: **AKINR-Innoko National Wildlife Refuge**
556 Name: **Innoko River 2** Cause: **Lightning**

Daily Report From: 07/17 3.2 Acreage Change Since 07/16
ME85 Lat: **66 52.5933** Status: **U/U** Acres: **21.2** Option: **Full**
Lon: **151 33.0850** Start Date: **07/14** Area: **TAD**
Owner: **ANCSA** Unit: **AKVLN-Evansville, Incorporated**
555 Name: **South Base** Cause: **Lightning**

Final grid in am. Called out 7/17 10:30. Demobilized 7 SMJ.

Last Report: 07/14 604.0 Acreage On 07/14
ME8C Lat: **62 18.9000** Status: **U/U** Acres: **604.0** Option: **Limited**
904553 Lon: **158 13.3333** Start Date: **07/14** Area: **SWS**
PNME8C Owner: **BLM** Unit: **AKADD-Anchorage Field Office**
553 Name: **Iditarod River** Cause: **Lightning**

Last Report: 07/13 0.2 Acreage On 07/13
911552 Lat: **63 55.4420** Status: **U/U** Acres: **0.2** Option: **Limited**
Lon: **148 46.0690** Start Date: **07/13** Area: **FAS**
Owner: **State** Unit: **AKAKS-Alaska-Other**
552 Name: **Lignite Creek 19** Cause: **Lightning**

Last Report: 07/16 No Acreage Change Since 07/15
ME64 Lat: **62 27.8700** Status: **U/C** Acres: **7.2** Option: **Full**
904551 Lon: **157 58.0600** Start Date: **07/13** Area: **SWS**
PNME64 Owner: **ANCSA** Unit: **AKDYN-Doyon, Limited**
551 Name: **Boulder Creek** Cause: **Lightning**

These fires are currently in monitor status. Monitoring schedules are based on defined timeframes, but are dependent on available resources, and weather conditions. When monitoring occurs, information will be updated.

Last Report: 07/13 5.0 Acreage On 07/13
ME63 Lat: **65 27.1267** Status: **U/U** Acres: **5.0** Option: **Limited**
Lon: **164 37.2000** Start Date: **07/13** Area: **GAD**
Owner: **State** Unit: **AKAKS-Alaska-Other**
550 Name: **Garfield Creek** Cause: **Lightning**

Daily Report From: 07/17 No Acreage Change Since 07/14
ME65 Lat: **63 05.2070** Status: **U/U** Acres: **0.1** Option: **Limited**
904549 Lon: **152 59.4020** Start Date: **07/13** Area: **SWS**
PNME65 Owner: **State** Unit: **AKAKS-Alaska-Other**
549 Name: **Dennis Creek** Cause: **Lightning**

The fire was flown by detection 222ME who reported some visible smoke, but no additional growth.

Last Report: 07/16 21.5 Acreage Change Since 07/15
ME6T Lat: **65 39.9250** Status: **U/U** Acres: **131.5** Option: **Modified**
Lon: **155 54.5583** Start Date: **07/13** Area: **GAD**
Owner: **USFWS** Unit: **AKKUR-Koyukuk National Wildlife Refuge**
547 Name: **Nayuka River** Cause: **Lightning**

Last Report: 07/13 1.0 Acreage On 07/13
ME6F Lat: **68 08.3950** Status: **U/U** Acres: **1.0** Option: **Limited**
Lon: **160 45.3000** Start Date: **07/13** Area: **GAD**
Owner: **NPS** Unit: **AKNOP-Noatak National Preserve**
546 Name: **Kaluktavik River** Cause: **Lightning**

Last Report: 07/13 56.1 Acreage On 07/13
ME5T Lat: **66 42.9900** Status: **U/U** Acres: **56.1** Option: **Limited**
Lon: **158 56.6217** Start Date: **07/13** Area: **GAD**
Owner: **USFWS** Unit: **AKSWR-Selawik National Wildlife Refuge**
545 Name: **Kugarak River 2** Cause: **Lightning**

Last Report: 07/16 No Acreage Change Since 07/13
ME5K Lat: **61 33.6730** Status: **U/U** Acres: **1,000.0** Option: **Full**
904544 Lon: **158 29.3756** Start Date: **07/13** Area: **SWS**
PNME5K Owner: **ANCSA** Unit: **AKVLN-Kuskokwim Corporation**
544 Name: **Aghaluk Creek** Cause: **Lightning**

Last Report: 07/13 25.0 Acreage On 07/13
ME5P Lat: **61 15.1133** Status: **U/U** Acres: **25.0** Option: **Limited**
904543 Lon: **159 01.9850** Start Date: **07/13** Area: **SWS**
PNME5P Owner: **State** Unit: **AKAKS-Alaska-Other**
543 Name: **Buckstock River** Cause: **Lightning**

Last Report: 07/14 5.5 Acreage Change Since 07/13
ME49 Lat: **66 43.0300** Status: **U/U** Acres: **8.5** Option: **Limited**
Lon: **158 54.4550** Start Date: **07/13** Area: **GAD**
Owner: **USFWS** Unit: **AKSWR-Selawik National Wildlife Refuge**
541 Name: **Kugarak River** Cause: **Lightning**

These fires are currently in monitor status. Monitoring schedules are based on defined timeframes, but are dependent on available resources, and weather conditions. When monitoring occurs, information will be updated.

Last Report: 07/15 2.0 Acreage Change Since 07/13
ME5M Lat: **61 54.3850** Status: **U/U** Acres: **32.0** Option: **Modified**
904540 Lon: **158 23.6870** Start Date: **07/13** Area: **SWS**
PNME5M Owner: **State** Unit: **AKAKS-Alaska-Other**
540 Name: **Gemuna Creek** Cause: **Lightning**

Last Report: 07/14 1,197.0 Acreage Change Since 07/13
ME43 Lat: **64 07.7000** Status: **U/U** Acres: **1,200.0** Option: **Limited**
931539 Lon: **158 03.9000** Start Date: **07/13** Area: **GAD**
Owner: **State** Unit: **AKAKS-Alaska-Other**
539 Name: **Little Mud River** Cause: **Lightning**

Last Report: 07/14 148.5 Acreage Change Since 07/13
ME4Z Lat: **65 55.2600** Status: **U/U** Acres: **158.5** Option: **Modified**
Lon: **156 29.4717** Start Date: **07/13** Area: **GAD**
Owner: **USFWS** Unit: **AKKUR-Koyukuk National Wildlife Refuge**
538 Name: **Tom Cook Slough 2** Cause: **Lightning**

Last Report: 07/15 No Acreage Change Since 07/13
ME4C Lat: **62 13.1636** Status: **U/U** Acres: **1,500.0** Option: **Limited**
904537 Lon: **158 11.7079** Start Date: **07/12** Area: **SWS**
PNME4C Owner: **State** Unit: **AKAKS-Alaska-Other**
537 Name: **Timber Creek** Cause: **Lightning**

Last Report: 07/16 No Acreage Change Since 07/15
ME3M Lat: **66 54.1100** Status: **U/U** Acres: **1,000.0** Option: **Modified**
932535 Lon: **156 21.3550** Start Date: **07/12** Area: **GAD**
Owner: **ANCSA** Unit: **AKNAN-NANA Regional Corporation, Incorporated**
535 Name: **Mauneluk River** Cause: **Lightning**

Last Report: 07/16 7.0 Acreage Change Since 07/12
ME3A Lat: **61 04.0150** Status: **U/U** Acres: **10.0** Option: **Limited**
904532 Lon: **156 26.5230** Start Date: **07/12** Area: **SWS**
PNME3A Owner: **State** Unit: **AKAKS-Alaska-Other**
532 Name: **Middle Hoholitna** Cause: **Lightning**

Last Report: 07/16 No Acreage Change Since 07/12
ME3G Lat: **61 12.6870** Status: **U/U** Acres: **15.0** Option: **Limited**
904531 Lon: **156 39.4030** Start Date: **07/12** Area: **SWS**
PNME3G Owner: **State** Unit: **AKAKS-Alaska-Other**
531 Name: **Hoholitna River** Cause: **Lightning**

Last Report: 07/16 No Acreage Change Since 07/13
ME3J Lat: **61 03.4575** Status: **U/U** Acres: **2.5** Option: **Limited**
904530 Lon: **157 25.7942** Start Date: **07/12** Area: **SWS**
PNME3J Owner: **State** Unit: **AKAKS-Alaska-Other**
530 Name: **Taylor Foothills** Cause: **Lightning**

These fires are currently in monitor status. Monitoring schedules are based on defined timeframes, but are dependent on available resources, and weather conditions. When monitoring occurs, information will be updated.

Last Report: 07/16 No Acreage Change Since 07/12
ME3K Lat: **61 20.9233** Status: **U/U** Acres: **600.0** Option: **Limited**
904529 Lon: **156 54.6183** Start Date: **07/12** Area: **SWS**
PNME3K Owner: **State** Unit: **AKAKS-Alaska-Other**
529 Name: **Cotton Village** Cause: **Lightning**

Last Report: 07/16 No Acreage Change Since 07/12
ME2Z Lat: **61 19.2976** Status: **U/U** Acres: **80.0** Option: **Limited**
904528 Lon: **156 42.0755** Start Date: **07/12** Area: **SWS**
PNME2Z Owner: **State** Unit: **AKAKS-Alaska-Other**
528 Name: **Hoholitna** Cause: **Lightning**

Last Report: 07/16 No Acreage Change Since 07/12
ME26 Lat: **61 17.9200** Status: **U/U** Acres: **2.0** Option: **Limited**
904527 Lon: **156 16.0200** Start Date: **07/12** Area: **SWS**
PNME26 Owner: **State** Unit: **AKAKS-Alaska-Other**
527 Name: **Diamond Peak** Cause: **Lightning**

Last Report: 07/14 977.9 Acreage Change Since 07/12
ME2L Lat: **65 57.5000** Status: **U/U** Acres: **978.0** Option: **Modified**
Lon: **156 30.4633** Start Date: **07/12** Area: **GAD**
Owner: **USFWS** Unit: **AKKUR-Koyukuk National Wildlife Refuge**
526 Name: **Tom Cook Slough** Cause: **Lightning**

Last Report: 07/14 2,093.0 Acreage Change Since 07/12
ME2D Lat: **65 32.3017** Status: **U/U** Acres: **2,103.0** Option: **Limited**
Lon: **157 29.2850** Start Date: **07/12** Area: **GAD**
Owner: **USFWS** Unit: **AKKUR-Koyukuk National Wildlife Refuge**
524 Name: **Hodatic River** Cause: **Lightning**

Last Report: 07/16 22.1 Acreage Change Since 07/13
ME2U Lat: **61 45.3700** Status: **U/U** Acres: **222.1** Option: **Full**
904523 Lon: **156 29.5200** Start Date: **07/12** Area: **SWS**
PNME2U Owner: **State** Unit: **AKAKS-Alaska-Other**
523 Name: **East Stoney River** Cause: **Lightning**

Last Report: 07/16 15.0 Acreage Change Since 07/13
ME1W Lat: **61 28.2500** Status: **U/U** Acres: **29.0** Option: **Modified**
904521 Lon: **156 03.7000** Start Date: **07/12** Area: **SWS**
PNME1W Owner: **State** Unit: **AKAKS-Alaska-Other**
521 Name: **Tishimna Lake** Cause: **Lightning**

Last Report: 07/16 No Acreage Change Since 07/13
ME3U Lat: **61 53.7100** Status: **U/U** Acres: **850.0** Option: **Limited**
904519 Lon: **156 07.0100** Start Date: **07/12** Area: **SWS**
PNME3U Owner: **State** Unit: **AKAKS-Alaska-Other**
519 Name: **Swift River** Cause: **Lightning**

These fires are currently in monitor status. Monitoring schedules are based on defined timeframes, but are dependent on available resources, and weather conditions. When monitoring occurs, information will be updated.

Last Report: 07/12 No Acreage Change Since 07/11
ME0L Lat: **59 23.7393** Status: **U/U** Acres: **20.0** Option: **Full**
904518 Lon: **154 16.9232** Start Date: **07/11** Area: **SWS**
PNME0L Owner: **State** Unit: **AKAKS-Alaska-Other**
518 Name: **Venturi Lake** Cause: **Lightning**

Last Report: 07/16 -166.0 Acreage Change Since 07/15
ME0K Lat: **61 05.3560** Status: **U/U** Acres: **4,034.0** Option: **Limited**
904517 Lon: **156 16.8900** Start Date: **07/11** Area: **SWS**
PNME0K Owner: **State** Unit: **AKAKS-Alaska-Other**
517 Name: **Door Mountains** Cause: **Lightning**

Last Report: 07/15 No Acreage Change Since 07/13
ME0H Lat: **60 14.0520** Status: **U/U** Acres: **220.0** Option: **Limited**
904516 Lon: **156 31.0480** Start Date: **07/11** Area: **SWS**
PNME0H Owner: **State** Unit: **AKAKS-Alaska-Other**
516 Name: **Ethel Creek** Cause: **Lightning**

Last Report: 07/16 No Acreage Change Since 07/13
ME0G Lat: **60 48.6708** Status: **U/U** Acres: **464.0** Option: **Limited**
904515 Lon: **157 24.9482** Start Date: **07/11** Area: **SWS**
PNME0G Owner: **State** Unit: **AKAKS-Alaska-Other**
515 Name: **Taylor Mountains** Cause: **Lightning**

Last Report: 07/16 No Acreage Change Since 07/11
ME0B Lat: **61 14.1947** Status: **U/U** Acres: **600.0** Option: **Limited**
904513 Lon: **156 52.5938** Start Date: **07/11** Area: **SWS**
PNME0B Owner: **State** Unit: **AKAKS-Alaska-Other**
513 Name: **Little Titnuk** Cause: **Lightning**

Last Report: 07/12 4.3 Acreage Change Since 07/11
ME0C Lat: **64 56.7617** Status: **U/U** Acres: **4.4** Option: **Full**
932512 Lon: **157 59.2017** Start Date: **07/11** Area: **GAD**
Owner: **ANCSA** Unit: **AKDYN-Doyon, Limited**
512 Name: **Woodyard** Cause: **Lightning**

Last Report: 07/16 No Acreage Change Since 07/13
ME0A Lat: **61 25.5600** Status: **U/U** Acres: **3.0** Option: **Modified**
904511 Lon: **158 08.0633** Start Date: **07/11** Area: **SWS**
PNME0A Owner: **State** Unit: **AKAKS-Alaska-Other**
511 Name: **Holokik Mountain** Cause: **Lightning**

Last Report: 07/16 No Acreage Change Since 07/13
MEZ9 Lat: **61 07.9602** Status: **U/U** Acres: **209.0** Option: **Limited**
904510 Lon: **158 25.4780** Start Date: **07/11** Area: **SWS**
PNMEZ9 Owner: **State** Unit: **AKAKS-Alaska-Other**
510 Name: **Holokuk River** Cause: **Lightning**

These fires are currently in monitor status. Monitoring schedules are based on defined timeframes, but are dependent on available resources, and weather conditions. When monitoring occurs, information will be updated.

Last Report: 07/13 -12.0 Acreage Change Since 07/11
MEZ7 Lat: **61 13.8260** Status: **U/U** Acres: **23.0** Option: **Limited**
904509 Lon: **159 40.0040** Start Date: **07/11** Area: **SWS**
PNMEZ7 Owner: **BLM** Unit: **AKADD-Anchorage Field Office**
509 Name: **Discovery Creek** Cause: **Lightning**

Last Report: 07/15 209.0 Acreage Change Since 07/13
MEZ0 Lat: **61 47.0291** Status: **U/U** Acres: **638.0** Option: **Modified**
904507 Lon: **159 14.0404** Start Date: **07/11** Area: **SWS**
PNMEZ0 Owner: **State** Unit: **AKAKS-Alaska-Other**
507 Name: **Molybdenum Mountains** Cause: **Lightning**

Last Report: 07/15 619.0 Acreage Change Since 07/13
MEY7 Lat: **61 44.3826** Status: **U/U** Acres: **2,419.0** Option: **Modified**
904506 Lon: **158 40.0741** Start Date: **07/11** Area: **SWS**
PNMEY7 Owner: **BLM** Unit: **AKADD-Anchorage Field Office**
506 Name: **Horn Foothills** Cause: **Lightning**

Last Report: 07/16 No Acreage Change Since 07/13
ME0M Lat: **62 06.7035** Status: **U/U** Acres: **45.0** Option: **Full**
904504 Lon: **156 15.4280** Start Date: **07/11** Area: **SWS**
PNME0M Owner: **State** Unit: **AKAKS-Alaska-Other**
504 Name: **West Devils Elbow** Cause: **Lightning**

Last Report: 07/15 -867.0 Acreage Change Since 07/13
MEW5 Lat: **61 32.3100** Status: **U/U** Acres: **233.0** Option: **Full**
904501 Lon: **156 59.1500** Start Date: **07/11** Area: **SWS**
PNMEW5 Owner: **ANCSA** Unit: **AKVLN-Kuskokwim Corporation**
501 Name: **Beaver House Hill** Cause: **Lightning**

Last Report: 07/11 0.1 Acreage On 07/11
MET1 Lat: **64 15.1620** Status: **U/U** Acres: **0.1** Option: **Limited**
Lon: **141 55.5420** Start Date: **07/11** Area: **UYD**
Owner: **State** Unit: **AKAKS-Alaska-Other**
497 Name: **Wilson Creek** Cause: **Lightning**

Last Report: 07/16 No Acreage Change Since 07/13
MEU8 Lat: **62 07.5033** Status: **U/U** Acres: **7,500.0** Option: **Limited**
904496 Lon: **156 07.6650** Start Date: **07/11** Area: **SWS**
PNMEU8 Owner: **State** Unit: **AKAKS-Alaska-Other**
496 Name: **Devil's Elbow** Cause: **Lightning**

Last Report: 07/16 No Acreage Change Since 07/11
MES2 Lat: **61 20.7994** Status: **U/U** Acres: **50.0** Option: **Full**
904495 Lon: **157 07.1492** Start Date: **07/11** Area: **SWS**
PNMES2 Owner: **State** Unit: **AKAKS-Alaska-Other**
495 Name: **Titnuk Creek** Cause: **Lightning**

These fires are currently in monitor status. Monitoring schedules are based on defined timeframes, but are dependent on available resources, and weather conditions. When monitoring occurs, information will be updated.

Last Report: 07/11 0.1 Acreage On 07/11
MER2 Lat: **61 19.8000** Status: **U/U** Acres: **0.1** Option: **Limited**
Lon: **154 23.9760** Start Date: **07/11** Area: **TAD**
Owner: **BLM** Unit: **AKCYD-Central Yukon Field Office**
494 Name: **Lost River** Cause: **Lightning**

Last Report: 07/15 No Acreage Change Since 07/14
MEM0 Lat: **61 43.0300** Status: **U/U** Acres: **9,000.0** Option: **Limited**
904489 Lon: **157 35.5900** Start Date: **07/10** Area: **SWS**
PNMEM0 Owner: **BLM** Unit: **AKADD-Anchorage Field Office**
489 Name: **Fuller Creek** Cause: **Lightning**

Last Report: 07/15 No Acreage Change Since 07/10
MEL6 Lat: **61 49.2800** Status: **U/U** Acres: **600.0** Option: **Full**
904488 Lon: **157 30.0500** Start Date: **07/10** Area: **SWS**
PNMEL6 Owner: **ANCSA** Unit: **AKVLN-Kuskokwim Corporation**
488 Name: **Jump Peak** Cause: **Lightning**

Last Report: 07/10 2.5 Acreage On 07/10
MEK9 Lat: **61 43.8700** Status: **U/U** Acres: **2.5** Option: **Limited**
914484 Lon: **144 15.0400** Start Date: **07/10** Area: **CRS**
Owner: **NPS** Unit: **AKWSP-Wrangell-St. Elias National Park and Preserve**
484 Name: **Long** Cause: **Lightning**

Last Report: 07/15 358.6 Acreage Change Since 07/14
MEK3 Lat: **67 17.4762** Status: **U/U** Acres: **918.6** Option: **Limited**
Lon: **143 06.7740** Start Date: **07/10** Area: **UYD**
Owner: **USFWS** Unit: **AKARR-Arctic National Wildlife Refuge**
482 Name: **Grayling Creek** Cause: **Lightning**

Last Report: 07/10 400.0 Acreage On 07/10
MEK2 Lat: **61 02.7400** Status: **U/U** Acres: **400.0** Option: **Limited**
904481 Lon: **159 22.1320** Start Date: **07/10** Area: **SWS**
PNMEK2 Owner: **State** Unit: **AKAKS-Alaska-Other**
481 Name: **Pit Peak** Cause: **Lightning**

Last Report: 07/10 150.0 Acreage On 07/10
MEM1 Lat: **61 07.1620** Status: **U/U** Acres: **150.0** Option: **Limited**
904480 Lon: **159 17.1350** Start Date: **07/10** Area: **SWS**
PNMEM1 Owner: **State** Unit: **AKAKS-Alaska-Other**
480 Name: **Swift Creek** Cause: **Lightning**

Last Report: 07/14 385.0 Acreage Change Since 07/10
MEK0 Lat: **60 21.6450** Status: **U/U** Acres: **400.0** Option: **Limited**
904479 Lon: **159 51.3630** Start Date: **07/10** Area: **SWS**
PNMEK0 Owner: **OthFed** Unit: **OthFed-Unspecified Other Federal**
479 Name: **Upper Falls** Cause: **Lightning**

These fires are currently in monitor status. Monitoring schedules are based on defined timeframes, but are dependent on available resources, and weather conditions. When monitoring occurs, information will be updated.

Last Report: 07/14 No Acreage Change Since 07/10
MEJ9 Lat: **60 26.8733** Status: **U/U** Acres: **5.0** Option: **Limited**
904478 Lon: **159 48.2733** Start Date: **07/10** Area: **SWS**
PNMEJ9 Owner: **USFWS** Unit: **AKYDR-Yukon Delta National Wildlife Refuge**
478 Name: **Quicksilver Creek** Cause: **Lightning**

Last Report: 07/16 14.0 Acreage Change Since 07/13
MEJ4 Lat: **61 32.9300** Status: **U/U** Acres: **314.0** Option: **Limited**
904477 Lon: **155 59.4100** Start Date: **07/10** Area: **SWS**
PNMEJ4 Owner: **BLM** Unit: **AKADD-Anchorage Field Office**
477 Name: **Stony River Flats** Cause: **Lightning**

Daily Report From: 07/17 No Acreage Change Since 07/12
MEH9 Lat: **60 32.0990** Status: **U/U** Acres: **250.0** Option: **Limited**
904476 Lon: **154 53.2061** Start Date: **07/10** Area: **SWS**
PNMEH9 Owner: **State** Unit: **AKAKS-Alaska-Other**
476 Name: **Chilchitna Headwaters** Cause: **Lightning**

Detection 222ME was unable to fly the fire due to cloud cover and smoke.

Last Report: 07/16 554.0 Acreage Change Since 07/14
MEH2 Lat: **61 13.5790** Status: **U/U** Acres: **792.0** Option: **Limited**
904475 Lon: **156 16.6660** Start Date: **07/10** Area: **SWS**
PNMEH2 Owner: **State** Unit: **AKAKS-Alaska-Other**
475 Name: **Door Creek** Cause: **Lightning**

Last Report: 07/16 370.4 Acreage Change Since 07/13
MEG5 Lat: **61 14.9600** Status: **U/U** Acres: **970.4** Option: **Full**
904474 Lon: **155 45.4500** Start Date: **07/10** Area: **SWS**
PNMEG5 Owner: **ANCSA** Unit: **AKCAN-Calista Corporation**
474 Name: **Tundra Lake** Cause: **Lightning**

Daily Report From: 07/17 No Acreage Change Since 07/12
MEC9 Lat: **60 29.4783** Status: **U/C** Acres: **0.5** Option: **Critical**
903473 Lon: **150 46.7517** Start Date: **07/09** Area: **KKS**
Owner: **County** Unit: **AKAKS-Kenai Peninsula Borough**
473 Name: **Robin Ave** Cause: **Human**

Personnel checked the fire today and found no heat and no smoke. With warmer temperatures expected the next few days.

Last Report: 07/14 1,493.0 Acreage Change Since 07/13
MEC6 Lat: **64 24.1866** Status: **U/U** Acres: **1,999.0** Option: **Limited**
Lon: **147 20.9160** Start Date: **07/09** Area: **MID**
Owner: **DOD** Unit: **AKFWQ-Fort Wainwright**
471 Name: **Dry Creek 2** Cause: **Unknown**

Last Report: 07/09 30.0 Acreage On 07/09
MEC5 Lat: **65 13.2300** Status: **U/U** Acres: **30.0** Option: **Modified**
Lon: **164 48.3833** Start Date: **07/09** Area: **GAD**
Owner: **ANCSA** Unit: **AKVLN-Mary's Igloo Native Corporation**
470 Name: **Hooligan Creek** Cause: **Lightning**

These fires are currently in monitor status. Monitoring schedules are based on defined timeframes, but are dependent on available resources, and weather conditions. When monitoring occurs, information will be updated.

Last Report: 07/09 **50.0 Acreage On 07/09**
MEA8 Lat: **65 17.6970** Status: **U/U** Acres: **50.0** Option: **Limited**
Lon: **141 39.6480** Start Date: **07/09** Area: **UYD**
Owner: **NPS** Unit: **AKYCP-Yukon-Charley Rivers National Preserve**
468 Name: **Nation River** Cause: **Lightning**

Daily Report From: 07/17 **32.8 Acreage Change Since 07/16**
MD9W Lat: **60 39.1400** Status: **U/U** Acres: **252.0** Option: **Limited**
904467 Lon: **154 12.6000** Start Date: **07/09** Area: **SWS**
PNMD9W Owner: **NPS** Unit: **AKLCP-Lake Clark National Park and Preserve**
467 Name: **Snipe Lake** Cause: **Lightning**

Detection 222ME was unable to fly the fire due to cloud cover and smoke.

Last Report: 07/09 **0.2 Acreage On 07/09**
MD9S Lat: **60 54.7870** Status: **U/C** Acres: **0.2** Option: **Full**
931465 Lon: **149 27.6810** Start Date: **07/09** Area: **CGF**
PNMD9S Owner: **County** Unit: **AKAKS-Kenai Peninsula Borough**
465 Name: **Hope Mile 10** Cause: **Human**

Last Report: 07/12 **2,800.0 Acreage Change Since 07/10**
MD69 Lat: **59 44.9217** Status: **U/U** Acres: **4,100.0** Option: **Full**
904457 Lon: **155 10.7986** Start Date: **07/08** Area: **SWS**
PNMD69 Owner: **ANCSA** Unit: **AKVLN-New Halen Native Corporation**
457 Name: **Pete Andrews Creek** Cause: **Undetermined**

Last Report: 07/08 **2,746.0 Acreage On 07/08**
MD62 Lat: **65 12.9786** Status: **U/U** Acres: **2,746.0** Option: **Limited**
Lon: **141 07.6680** Start Date: **07/08** Area: **UYD**
Owner: **ANCSA** Unit: **AKDYN-Doyon, Limited**
456 Name: **Three Castle** Cause: **Lightning**

Last Report: 07/12 **No Acreage Change Since 07/11**
MD63 Lat: **63 27.1383** Status: **U/C** Acres: **2.6** Option: **Full**
913455 Lon: **143 19.5500** Start Date: **07/08** Area: **TAS**
Owner: **BIA** Unit: **AKAKA-Native Allotments**
455 Name: **Fish Lake** Cause: **Lightning**

Last Report: 07/08 **No Acreage Change Since 07/07**
MD54 Lat: **61 34.9160** Status: **U/C** Acres: **0.3** Option: **Critical**
901453 Lon: **149 51.4310** Start Date: **07/07** Area: **MSS**
PNMD54 Owner: **Private** Unit: **AKPRI-Private**
453 Name: **Rodgers** Cause: **Undetermined**

Last Report: 07/07 **0.1 Acreage On 07/07**
MD45 Lat: **65 05.8788** Status: **U/U** Acres: **0.1** Option: **Limited**
Lon: **141 38.3820** Start Date: **07/07** Area: **UYD**
Owner: **NPS** Unit: **AKYCP-Yukon-Charley Rivers National Preserve**
452 Name: **Mich** Cause: **Lightning**

These fires are currently in monitor status. Monitoring schedules are based on defined timeframes, but are dependent on available resources, and weather conditions. When monitoring occurs, information will be updated.

Daily Report From: 07/17

No Acreage Change Since 07/16

MD44 Lat: **62 08.8683** Status: **U/U** Acres: **85.0** Option: **Critical**
901451 Lon: **149 55.7167** Start Date: **07/07** Area: **MSS**
PNMD44 Owner: **Private** Unit: **AKPRI-Private**
451 Name: **Malaspina** Cause: **Undetermined**

Personnel continue to monitor, patrol and mop up. Fire recieved significant rain.

Last Report: 07/07

0.1 Acreage On 07/07

903450 Lat: **60 30.7483** Status: **U/C** Acres: **0.1** Option: **Critical**
Lon: **150 49.1450** Start Date: **07/07** Area: **KKS**
Owner: **Private** Unit: **AKPRI-Private**
450 Name: **Betty Lou** Cause: **Human**

Daily Report From: 07/17

No Acreage Change Since 07/06

MD20 Lat: **60 21.8917** Status: **U/C** Acres: **0.1** Option: **Critical**
903448 Lon: **151 15.5783** Start Date: **07/06** Area: **KKS**
Owner: **State** Unit: **AKAKS-Alaska-Other**
448 Name: **Vincent** Cause: **Human**

Fire checked, no heat found.

Last Report: 07/06

0.1 Acreage On 07/06

911445 Lat: **64 01.7700** Status: **U/U** Acres: **0.1** Option: **Limited**
Lon: **148 34.6000** Start Date: **07/06** Area: **FAS**
Owner: **State** Unit: **AKAKS-Alaska-Other**
445 Name: **Coal Creek 2 Coal Seam** Cause: **Lightning**

Last Report: 07/06

0.1 Acreage On 07/06

911444 Lat: **64 01.8300** Status: **U/U** Acres: **0.1** Option: **Limited**
Lon: **148 34.1000** Start Date: **07/06** Area: **FAS**
Owner: **State** Unit: **AKAKS-Alaska-Other**
444 Name: **Coal Creek 1 Coal Seam** Cause: **Lightning**

Last Report: 07/13

2.4 Acreage Change Since 07/12

MDT9 Lat: **62 25.8000** Status: **U/C** Acres: **27.4** Option: **Modified**
914436 Lon: **145 03.6000** Start Date: **07/05** Area: **CRS**
PNMDT9 Owner: **ANCSA** Unit: **AKAHN-Ahtna, Incorporated**
436 Name: **Tulsona Creek** Cause: **Lightning**

Last Report: 07/04

0.1 Acreage On 07/04

MDH3 Lat: **55 16.1580** Status: **U/U** Acres: **0.1** Option: **Unknown**
904433 Lon: **160 40.4940** Start Date: **07/04** Area: **SWS**
PNMDH3 Owner: **USFWS** Unit: **AKAMR-Alaska Maritime National Wildlife Refuge**
433 Name: **Unga Island** Cause: **Human**

Last Report: 07/03

0.1 Acreage On 07/03

MC87 Lat: **66 34.4286** Status: **U/U** Acres: **0.1** Option: **Critical**
Lon: **145 16.6440** Start Date: **07/03** Area: **UYD**
Owner: **OthFed** Unit: **AKXXX-U.S. Federal Aviation Administration**
431 Name: **FYU VOR** Cause: **Human**

These fires are currently in monitor status. Monitoring schedules are based on defined timeframes, but are dependent on available resources, and weather conditions. When monitoring occurs, information will be updated.

Daily Report From: 07/17

No Acreage Change Since 07/11

MC6E Lat: **61 10.5000** Status: **U/C** Acres: **25.3** Option: **Critical**
901423 Lon: **149 48.9167** Start Date: **07/02** Area: **MSS**
PNMC6E Owner: **City** Unit: **AKAKS-Anchorage, Municipality of**
423 Name: **M.L.K** Cause: **Human**

Forestry deployed one engine to check the fire today, no heat found.

Last Report: 06/26

24.7 Acreage On 06/26

911418 Lat: **63 53.3850** Status: **U/U** Acres: **24.7** Option: **Limited**
Lon: **146 59.1600** Start Date: **06/20** Area: **FAS**
Owner: **State** Unit: **AKAKS-Alaska-Other**
418 Name: **Little Delta** Cause: **Lightning**

Last Report: 07/04

No Acreage Change Since 07/02

MCX9 Lat: **66 16.2018** Status: **U/U** Acres: **50.0** Option: **Critical**
Lon: **145 50.0220** Start Date: **06/29** Area: **UYD**
Owner: **ANCSA** Unit: **AKVLN-Tihteet' aii, Incorporated**
411 Name: **Birch Creek Dump** Cause: **Human**

Last Report: 07/09

No Acreage Change Since 06/29

MCP1 Lat: **66 47.5717** Status: **U/U** Acres: **0.1** Option: **Modified**
Lon: **157 28.9617** Start Date: **06/29** Area: **GAD**
Owner: **BLM** Unit: **AKADD-Anchorage Field Office**
406 Name: **Black River** Cause: **Lightning**

Last Report: 06/28

3.0 Acreage On 06/28

MCF9 Lat: **56 09.0000** Status: **F/A** Acres: **3.0** Option: **Modified**
000401(4) Lon: **132 03.6000** Start Date: **06/27** Area: **TNF**
PDMCF9 Owner: **USFS** Unit: **AKTNF-Tongass National Forest**
401 Name: **Southeast Cove** Cause: **Lightning**

Last Report: 07/15

-200.0 Acreage Change Since 07/06

MCA7 Lat: **64 56.3898** Status: **U/U** Acres: Acres: Option: **Limited**
Lon: **153 39.8040** Start Date: **06/27** Area: **TAD**
Owner: **USFWS** Unit: **AKNOR-Nowitna National Wildlife Refuge**
397 Name: **False Alarm # 25** Cause: **Lightning**

Last Report: 07/05

No Acreage Change Since 07/03

MB8N Lat: **64 42.1488** Status: **U/U** Acres: **2.0** Option: **Limited**
Lon: **146 34.3260** Start Date: **06/26** Area: **MID**
Owner: **DOD** Unit: **AKFWQ-Fort Wainwright, Yukon TA**
393 Name: **Stuart Creek 2** Cause: **Lightning**

Last Report: 07/11

-365.0 Acreage Change Since 07/07

MB8Q Lat: **65 24.4733** Status: **U/U** Acres: **2,827.4** Option: **Limited**
Lon: **142 35.8500** Start Date: **06/26** Area: **UYD**
Owner: **NPS** Unit: **AKYCP-Yukon-Charley Rivers National Preserve**
392 Name: **Biederman Bluff** Cause: **Lightning**

These fires are currently in monitor status. Monitoring schedules are based on defined timeframes, but are dependent on available resources, and weather conditions. When monitoring occurs, information will be updated.

Last Report: 07/16 No Acreage Change Since 07/15
MB8M Lat: **64 35.7567** Status: **U/U** Acres: **69.0** Option: **Limited**
932391 Lon: **146 12.2933** Start Date: **06/26** Area: **MID**
 Owner: **DOD** Unit: **AKFWQ-Fort Wainwright, Yukon TA**
391 Name: **Ninetyeight Creek** Cause: **Lightning**

Last Report: 07/06 No Acreage Change Since 06/28
MB7F Lat: **65 37.1700** Status: **U/U** Acres: **3.0** Option: **Limited**
 Lon: **150 54.0367** Start Date: **06/26** Area: **TAD**
 Owner: **BLM** Unit: **AKCYD-Central Yukon Field Office**
385 Name: **Twilight Creek** Cause: **Lightning**

Last Report: 07/09 No Acreage Change Since 07/08
MB6B Lat: **65 28.9767** Status: **U/U** Acres: **0.5** Option: **Limited**
 Lon: **156 41.3650** Start Date: **06/25** Area: **GAD**
 Owner: **USFWS** Unit: **AKKUR-Koyukuk National Wildlife Refuge**
381 Name: **Duck Lake** Cause: **Lightning**

Last Report: 07/14 39.8 Acreage Change Since 07/05
MB5X Lat: **67 29.5800** Status: **U/C** Acres: **147.0** Option: **Full**
 Lon: **145 23.8083** Start Date: **06/25** Area: **UYD**
 Owner: **ANCSA** Unit: **AKVLN-Venetie Indian And Neets Ai Corporation**
379 Name: **Christian River** Cause: **Lightning**

Last Report: 07/10 No Acreage Change Since 07/08
MB47 Lat: **65 29.2733** Status: **U/U** Acres: **1,887.3** Option: **Limited**
 Lon: **160 19.4467** Start Date: **06/25** Area: **GAD**
 Owner: **BLM** Unit: **AKADD-Anchorage Field Office**
376 Name: **Kateel River** Cause: **Lightning**

Last Report: 07/14 No Acreage Change Since 07/13
MB1Z Lat: **60 13.3200** Status: **U/U** Acres: **33.2** Option: **Limited**
903363 Lon: **150 43.6200** Start Date: **06/23** Area: **KKS**
 Owner: **USFWS** Unit: **AKKNR-Kenai National Wildlife Refuge**
363 Name: **Bear Creek** Cause: **Lightning**

Daily Report From: 07/17 No Acreage Change Since 07/16
MB1T Lat: **64 39.1167** Status: **U/U** Acres: **32,744.0** Option: **Limited**
931361 Lon: **151 29.0933** Start Date: **06/23** Area: **TAD**
 Owner: **State** Unit: **AKAKS-Alaska-Other**
361 Name: **Lloyd Mountain** Cause: **Lightning**

All personnel demobilized from fire to higher priority incident on 7/17. Equipment has been left in place if/when fire activity warrants re-staffing the incident. Fire will be monitored and 209 submitted weekly.

Last Report: 07/13 11,224.0 Acreage Change Since 07/06
MCZ0 Lat: **64 13.1900** Status: **U/U** Acres: **13,124.0** Option: **Limited**
911358 Lon: **147 19.1000** Start Date: **06/22** Area: **FAS**
PNMCZ0 Owner: **State** Unit: **AKAKS-Alaska-Other**
358 Name: **Dry Creek** Cause: **Lightning**

These fires are currently in monitor status. Monitoring schedules are based on defined timeframes, but are dependent on available resources, and weather conditions. When monitoring occurs, information will be updated.

Last Report: 07/02 No Acreage Change Since 06/25
MB1D Lat: **66 47.3994** Status: **U/U** Acres: **300.0** Option: **Limited**
Lon: **141 13.1820** Start Date: **06/23** Area: **UYD**
Owner: **BLM** Unit: **AKEID-Eastern Interior Field Office**
357 Name: **Fort Creek** Cause: **Lightning**

Last Report: 07/05 No Acreage Change Since 06/25
MB0Z Lat: **67 12.1668** Status: **U/U** Acres: **0.1** Option: **Limited**
931356 Lon: **152 17.8680** Start Date: **06/23** Area: **TAD**
Owner: **State** Unit: **AKAKS-Alaska-Other**
356 Name: **Malamute** Cause: **Lightning**

Last Report: 07/06 No Acreage Change Since 07/02
MB0B Lat: **66 34.8833** Status: **U/U** Acres: **0.1** Option: **Full**
Lon: **143 16.6320** Start Date: **06/22** Area: **UYD**
Owner: **USFWS** Unit: **AKYFR-Yukon Flats National Wildlife Refuge**
353 Name: **False Alarm 024** Cause: **Lightning**

Last Report: 07/14 No Acreage Change Since 07/12
MCS5 Lat: **63 19.6000** Status: **U/U** Acres: **33,786.0** Option: **Limited**
904351 Lon: **155 33.8600** Start Date: **06/22** Area: **SWS**
PNMCS5 Owner: **State** Unit: **AKAKS-Alaska-Other**
351 Name: **Page Mountain** Cause: **Lightning**

Last Report: 07/04 No Acreage Change Since 07/03
MBY8 Lat: **66 34.4000** Status: **U/C** Acres: **45.0** Option: **Full**
932342 Lon: **143 06.1020** Start Date: **06/22** Area: **UYD**
Owner: **USFWS** Unit: **AKYFR-Yukon Flats National Wildlife Refuge**
342 Name: **Tiinkdhul Lake** Cause: **Lightning**

Last Report: 06/23 No Acreage Change Since 06/22
MBY6 Lat: **64 40.0800** Status: **U/U** Acres: **2.0** Option: **Full**
Lon: **156 22.2840** Start Date: **06/22** Area: **GAD**
Owner: **ANCSA** Unit: **AKVLN-Gana-a `Yoo, Limited**
340 Name: **Whiskey Creek** Cause: **Human**

Last Report: 07/05 -0.9 Acreage Change Since 06/25
MBY2 Lat: **67 03.4326** Status: **U/U** Acres: **1.0** Option: **Limited**
931338 Lon: **152 13.5180** Start Date: **06/22** Area: **TAD**
Owner: **State** Unit: **AKAKS-Alaska-Other**
338 Name: **Alatna Hills** Cause: **Lightning**

Last Report: 07/14 No Acreage Change Since 07/02
MB0R Lat: **61 07.8000** Status: **U/U** Acres: **178.0** Option: **Limited**
904336 Lon: **163 14.4000** Start Date: **06/22** Area: **SWS**
Owner: **USFWS** Unit: **AKYDR-Yukon Delta National Wildlife Refuge**
336 Name: **Takslesluk Lake** Cause: **Lightning**

These fires are currently in monitor status. Monitoring schedules are based on defined timeframes, but are dependent on available resources, and weather conditions. When monitoring occurs, information will be updated.

Last Report: 07/14 4,743.0 Acreage Change Since 07/07
MBV1 Lat: **65 49.7583** Status: **U/U** Acres: **12,623.0** Option: **Limited**
 Lon: **146 57.1317** Start Date: **06/22** Area: **UYD**
 Owner: **BLM** Unit: **AKEID-White Mountains National Recreation Area**
329 Name: **Victoria Mountain** Cause: **Lightning**

Last Report: 07/05 No Acreage Change Since 07/01
MBT0 Lat: **66 08.1233** Status: **U/U** Acres: **80.0** Option: **Limited**
 Lon: **146 15.3433** Start Date: **06/21** Area: **UYD**
 Owner: **USFWS** Unit: **AKYFR-Yukon Flats National Wildlife Refuge**
322 Name: **Beaver Creek** Cause: **Lightning**

Last Report: 07/11 16,732.0 Acreage Change Since 07/07
MBS9 Lat: **65 48.7783** Status: **U/U** Acres: **43,181.0** Option: **Limited**
 Lon: **146 09.6850** Start Date: **06/21** Area: **UYD**
 Owner: **USFWS** Unit: **AKYFR-Yukon Flats National Wildlife Refuge**
321 Name: **Little Crazy Mountain** Cause: **Lightning**

Last Report: 07/03 No Acreage Change Since 07/02
MBS0 Lat: **64 45.0167** Status: **U/U** Acres: **17.0** Option: **Modified**
931318 Lon: **150 20.9633** Start Date: **06/21** Area: **TAD**
 Owner: **State** Unit: **AKAKS-Alaska-Other**
318 Name: **Iksgiza** Cause: **Lightning**

Last Report: 07/06 1,561.1 Acreage Change Since 07/04
MBR8 Lat: **64 37.5000** Status: **U/U** Acres: **1,900.0** Option: **Limited**
931317 Lon: **150 54.3840** Start Date: **06/21** Area: **TAD**
 Owner: **State** Unit: **AKAKS-Alaska-Other**
317 Name: **Snowshoe Creek** Cause: **Lightning**

Last Report: 07/11 29,600.0 Acreage Change Since 07/01
MBR5 Lat: **64 54.3100** Status: **U/U** Acres: **43,959.2** Option: **Limited**
 Lon: **153 16.9017** Start Date: **06/21** Area: **TAD**
 Owner: **USFWS** Unit: **AKNOR-Nowitna National Wildlife Refuge**
316 Name: **Little Mud River** Cause: **Lightning**

Last Report: 06/23 -89.5 Acreage Change Since 06/22
MBL8 Lat: **67 45.6567** Status: **U/C** Acres: **289.5** Option: **Full**
 Lon: **162 32.3167** Start Date: **06/20** Area: **GAD**
 Owner: **NPS** Unit: **AKNOP-Noatak National Preserve**
307 Name: **Noatak River** Cause: **Lightning**

Last Report: 06/20 50.0 Acreage On 06/20
MBL6 Lat: **65 45.9858** Status: **U/U** Acres: **50.0** Option: **Limited**
 Lon: **154 55.5540** Start Date: **06/20** Area: **GAD**
 Owner: **USFWS** Unit: **AKKUR-Koyukuk National Wildlife Refuge**
306 Name: **Fry Island** Cause: **Lightning**

These fires are currently in monitor status. Monitoring schedules are based on defined timeframes, but are dependent on available resources, and weather conditions. When monitoring occurs, information will be updated.

Last Report: 07/05 30,695.0 Acreage Change Since 06/29
MBL4 Lat: **64 19.0600** Status: **U/U** Acres: **36,510.0** Option: **Limited**
931305 Lon: **152 10.2600** Start Date: **06/20** Area: **TAD**
 Owner: **BLM** Unit: **AKCYD-Central Yukon Field Office**
305 Name: **Wilderness** Cause: **Lightning**

Last Report: 07/08 No Acreage Change Since 07/02
MBL1 Lat: **65 45.5700** Status: **U/U** Acres: **3,237.8** Option: **Limited**
 Lon: **159 53.1417** Start Date: **06/20** Area: **GAD**
 Owner: **BLM** Unit: **AKADD-Anchorage Field Office**
302 Name: **South Fork Buckland River** Cause: **Lightning**

Last Report: 06/20 128.4 Acreage On 06/20
MBH3 Lat: **65 55.8312** Status: **U/U** Acres: **128.4** Option: **Limited**
 Lon: **165 50.5920** Start Date: **06/20** Area: **GAD**
 Owner: **State** Unit: **AKAKS-Alaska-Other**
297 Name: **Sango Creek** Cause: **Lightning**

Last Report: 07/08 No Acreage Change Since 06/30
MBE9 Lat: **66 01.2500** Status: **U/U** Acres: **2,338.4** Option: **Limited**
 Lon: **160 27.6300** Start Date: **06/19** Area: **GAD**
 Owner: **BLM** Unit: **AKADD-Anchorage Field Office**
294 Name: **Buckland 3** Cause: **Lightning**

Last Report: 07/08 No Acreage Change Since 06/27
MBE7 Lat: **66 09.6000** Status: **U/U** Acres: **1,541.0** Option: **Modified**
932292 Lon: **161 14.4133** Start Date: **06/19** Area: **GAD**
 Owner: **BLM** Unit: **AKADD-Anchorage Field Office**
292 Name: **Buckland 1** Cause: **Lightning**

Last Report: 07/08 No Acreage Change Since 06/28
MBE5 Lat: **65 24.4417** Status: **U/U** Acres: **37.6** Option: **Limited**
 Lon: **162 30.8350** Start Date: **06/19** Area: **GAD**
 Owner: **State** Unit: **AKAKS-Alaska-Other**
287 Name: **Kuzitrin River 9** Cause: **Lightning**

Last Report: 07/08 No Acreage Change Since 06/26
MBC4 Lat: **65 55.7867** Status: **U/C** Acres: **131.0** Option: **Modified**
931271 Lon: **162 19.5183** Start Date: **06/19** Area: **GAD**
 Owner: **ANCSA** Unit: **AKVLN-Deering Ipnatchiak Corporation**
271 Name: **Kugruk River 2** Cause: **Lightning**

Last Report: 07/08 No Acreage Change Since 06/26
MBC3 Lat: **65 47.6733** Status: **U/U** Acres: **2,707.0** Option: **Modified**
931270 Lon: **162 18.6183** Start Date: **06/19** Area: **GAD**
 Owner: **State** Unit: **AKAKS-Alaska-Other**
270 Name: **Kugruk River 1** Cause: **Lightning**

These fires are currently in monitor status. Monitoring schedules are based on defined timeframes, but are dependent on available resources, and weather conditions. When monitoring occurs, information will be updated.

Last Report: 07/14 No Acreage Change Since 06/28
MBB0 Lat: **60 38.3120** Status: **U/U** Acres: **16.0** Option: **Full**
904268 Lon: **162 49.8520** Start Date: **06/18** Area: **SWS**
 Owner: **ANCSA** Unit: **AKVLN-Napakiak Corporation**
268 Name: **Meroyuk River** Cause: **Lightning**

Last Report: 07/14 No Acreage Change Since 07/02
MBB1 Lat: **60 24.9365** Status: **U/U** Acres: **46.5** Option: **Limited**
904267 Lon: **163 04.0717** Start Date: **06/18** Area: **SWS**
 Owner: **USFWS** Unit: **AKYDR-Yukon Delta National Wildlife Refuge**
267 Name: **Tagayarak River** Cause: **Lightning**

Last Report: 07/14 No Acreage Change Since 07/02
MBA4 Lat: **60 34.5167** Status: **U/U** Acres: **24.0** Option: **Full**
904266 Lon: **161 51.7667** Start Date: **06/19** Area: **SWS**
 Owner: **ANCSA** Unit: **AKVLN-Napaskiak Corporation**
266 Name: **Pichmeof Lake** Cause: **Lightning**

Last Report: 06/28 473.7 Acreage Change Since 06/21
MA9J Lat: **62 18.0983** Status: **U/U** Acres: **673.7** Option: **Limited**
 Lon: **161 37.5183** Start Date: **06/18** Area: **GAD**
 Owner: **USFWS** Unit: **AKYDR-Yukon Delta National Wildlife Refuge**
264 Name: **Wolf Creek Mountain** Cause: **Lightning**

Last Report: 07/11 3,918.0 Acreage Change Since 07/08
MA8Q Lat: **66 04.3617** Status: **U/U** Acres: **40,948.5** Option: **Limited**
 Lon: **142 13.4817** Start Date: **06/18** Area: **UYD**
 Owner: **BLM** Unit: **AKEID-Eastern Interior Field Office**
262 Name: **Black River** Cause: **Lightning**

Last Report: 06/21 No Acreage Change Since 06/19
MA7F Lat: **64 01.3632** Status: **U/C** Acres: **11.0** Option: **Modified**
931260 Lon: **159 06.0180** Start Date: **06/17** Area: **GAD**
 Owner: **State** Unit: **AKAKS-Alaska-Other**
260 Name: **Stink Creek** Cause: **Lightning**

Last Report: 07/13 No Acreage Change Since 07/12
MA3V Lat: **64 59.4000** Status: **U/C** Acres: **256.9** Option: **Full**
911255 Lon: **146 57.9252** Start Date: **06/16** Area: **FAS**
PNMA3V Owner: **State** Unit: **AKAKS-Alaska-Other**
255 Name: **Caribou Creek** Cause: **Lightning**

Last Report: 07/08 11,539.0 Acreage Change Since 07/07
904250 Lat: **63 24.0000** Status: **U/U** Acres: **16,393.0** Option: **Limited**
 Lon: **155 02.1580** Start Date: **06/14** Area: **SWS**
 Owner: **State** Unit: **AKAKS-Alaska-Other**
250 Name: **Sunshine Mountains** Cause: **Lightning**

These fires are currently in monitor status. Monitoring schedules are based on defined timeframes, but are dependent on available resources, and weather conditions. When monitoring occurs, information will be updated.

Last Report: 07/05 No Acreage Change Since 07/03
MAY0 Lat: **64 41.0950** Status: **U/U** Acres: **268.4** Option: **Limited**
 Lon: **146 33.8883** Start Date: **06/14** Area: **MID**
 Owner: **DOD** Unit: **AKFWQ-Fort Wainwright, Yukon TA**
248 Name: **Tower** Cause: **Human**

Last Report: 07/14 No Acreage Change Since 06/28
MAR7 Lat: **60 57.0589** Status: **U/C** Acres: **78.0** Option: **Full**
904245 Lon: **160 57.3453** Start Date: **06/13** Area: **SWS**
PNMAR7 Owner: **ANCSA** Unit: **AKVLN-Kokarmiut Corporation**
245 Name: **Kisarlik River** Cause: **Lightning**

Last Report: 07/14 No Acreage Change Since 06/28
MAR6 Lat: **60 53.0614** Status: **U/U** Acres: **46.5** Option: **Full**
904244 Lon: **162 42.6374** Start Date: **06/13** Area: **SWS**
 Owner: **ANCSA** Unit: **AKVLN-Kasigluk, Incorporated**
244 Name: **Nunavakpak Lake** Cause: **Lightning**

Last Report: 07/14 No Acreage Change Since 06/28
MAK0 Lat: **60 30.0200** Status: **U/U** Acres: **1.5** Option: **Full**
904241 Lon: **161 39.1300** Start Date: **06/12** Area: **SWS**
PNMAK0 Owner: **ANCSA** Unit: **AKVLN-Oscarville Native Corporation**
241 Name: **Eek Lake** Cause: **Lightning**

Last Report: 07/14 No Acreage Change Since 07/10
MAJ7 Lat: **60 41.4300** Status: **U/U** Acres: **4,408.8** Option: **Limited**
904240 Lon: **160 44.7600** Start Date: **06/12** Area: **SWS**
PNMAJ7 Owner: **USFWS** Unit: **AKYDR-Yukon Delta National Wildlife Refuge**
240 Name: **Little Kasigluk** Cause: **Lightning**

Last Report: 07/16 No Acreage Change Since 07/14
904227 Lat: **61 05.1327** Status: **U/U** Acres: **775.8** Option: **Limited**
 Lon: **157 52.8749** Start Date: **06/11** Area: **SWS**
 Owner: **State** Unit: **AKAKS-Alaska-Other**
227 Name: **Bakbuk Creek** Cause: **Lightning**

Last Report: 07/11 No Acreage Change Since 06/28
MAA8 Lat: **62 01.6800** Status: **U/C** Acres: **5,084.0** Option: **Full**
932224 Lon: **161 33.0783** Start Date: **06/11** Area: **GAD**
 Owner: **BLM** Unit: **AKADD-Anchorage Field Office**
224 Name: **Kuyukutuk River** Cause: **Lightning**

Last Report: 06/15 No Acreage Change Since 06/14
L99U Lat: **66 56.8044** Status: **U/U** Acres: **22.8** Option: **Limited**
931221 Lon: **155 02.2800** Start Date: **06/10** Area: **GAD**
 Owner: **County** Unit: **AKAKS-Northwest Arctic Borough**
221 Name: **Lake Minakokosa** Cause: **Human**

These fires are currently in monitor status. Monitoring schedules are based on defined timeframes, but are dependent on available resources, and weather conditions. When monitoring occurs, information will be updated.

Last Report: 07/10 7,728.9 Acreage Change Since 07/08
L987 Lat: **65 14.6267** Status: **U/U** Acres: **91,275.0** Option: **Limited**
Lon: **160 06.1083** Start Date: **06/10** Area: **GAD**
Owner: **BLM** Unit: **AKADD-Anchorage Field Office**
218 Name: **North River** Cause: **Lightning**

Last Report: 07/13 No Acreage Change Since 07/12
L98W Lat: **65 19.5200** Status: **U/U** Acres: **2,885.8** Option: **Limited**
932217 Lon: **142 33.2750** Start Date: **06/10** Area: **UYD**
Owner: **NPS** Unit: **AKYCP-Yukon-Charley Rivers National Preserve**
217 Name: **Yukon Charley** Cause: **Lightning**

Last Report: 07/11 5,881.0 Acreage Change Since 07/07
L976 Lat: **65 48.1317** Status: **U/U** Acres: **20,260.0** Option: **Limited**
Lon: **145 48.5100** Start Date: **06/09** Area: **UYD**
Owner: **BLM** Unit: **AKEID-Steese National Conservation Area**
212 Name: **Marr** Cause: **Lightning**

Last Report: 07/06 No Acreage Change Since 06/23
L975 Lat: **65 53.2998** Status: **U/U** Acres: **1.3** Option: **Limited**
Lon: **152 00.2820** Start Date: **06/09** Area: **TAD**
Owner: **BLM** Unit: **AKCYD-Central Yukon Field Office**
211 Name: **Trouble Mountain** Cause: **Lightning**

Last Report: 06/11 -3.6 Acreage Change Since 06/10
L97L Lat: **63 50.1006** Status: **U/U** Acres: **200.0** Option: **Full**
Lon: **160 30.8820** Start Date: **06/09** Area: **GAD**
Owner: **ANCSA** Unit: **AKVLN-Unalakleet Native Corporation**
207 Name: **South River Hills** Cause: **Lightning**

Last Report: 07/08 No Acreage Change Since 06/29
MAN9 Lat: **65 18.2280** Status: **U/U** Acres: **181.8** Option: **Limited**
911201 Lon: **146 35.3350** Start Date: **06/08** Area: **FAS**
PNMAN9 Owner: **State** Unit: **AKAKS-Alaska-Other**
201 Name: **Cripple Creek** Cause: **Lightning**

Last Report: 06/13 -2.1 Acreage Change Since 06/11
L96L Lat: **63 36.9744** Status: **U/U** Acres: **112.9** Option: **Limited**
Lon: **157 58.9740** Start Date: **06/08** Area: **GAD**
Owner: **USFWS** Unit: **AKINR-Innoko National Wildlife Refuge**
199 Name: **Innoko River** Cause: **Lightning**

Last Report: 06/06 0.1 Acreage On 06/06
L93Y Lat: **60 40.4600** Status: **U/U** Acres: **0.1** Option: **Limited**
903186 Lon: **150 20.7780** Start Date: **06/06** Area: **KKS**
Owner: **USFWS** Unit: **AKKNR-Kenai National Wildlife Refuge**
186 Name: **Bear Lake** Cause: **Lightning**

These fires are currently in monitor status. Monitoring schedules are based on defined timeframes, but are dependent on available resources, and weather conditions. When monitoring occurs, information will be updated.

Last Report: 07/06 No Acreage Change Since 06/23
L93W Lat: **65 58.9002** Status: **U/U** Acres: **19.7** Option: **Limited**
 Lon: **152 01.4820** Start Date: **06/06** Area: **TAD**
 Owner: **BLM** Unit: **AKCYD-Central Yukon Field Office**
182 Name: **Gates** Cause: **Lightning**

Last Report: 07/16 No Acreage Change Since 07/12
MCS3 Lat: **63 18.4533** Status: **U/U** Acres: **281,774.0** Option: **Limited**
904174 Lon: **157 23.2733** Start Date: **06/05** Area: **SWS**
PNMCS3 Owner: **State** Unit: **AKAKS-Alaska-Other**
174 Name: **Old Grouch Top** Cause: **Lightning**

Last Report: 07/06 No Acreage Change Since 06/09
L9W2 Lat: **66 08.6664** Status: **U/U** Acres: **0.1** Option: **Modified**
 Lon: **151 51.3060** Start Date: **06/02** Area: **TAD**
 Owner: **USFWS** Unit: **AKKAR-Kanut National Wildlife Refuge**
164 Name: **Old Dummy Lake** Cause: **Lightning**

Daily Report From: 07/17 No Acreage Change Since 07/16
L9HA Lat: **62 59.8166** Status: **U/U** Acres: **25,144.0** Option: **Limited**
913133 Lon: **141 03.6167** Start Date: **05/21** Area: **TAS**
 Owner: **State** Unit: **AKAKS-Alaska-Other**
133 Name: **McArthur Creek** Cause: **Lightning**

McArthur Creek currently unstaffed. Fire behavior is minimal and smoldering.

Last Report: 07/06 No Acreage Change Since 06/26
L9GV Lat: **65 20.2900** Status: **U/U** Acres: **1,661.0** Option: **Limited**
931132 Lon: **154 35.8200** Start Date: **05/21** Area: **TAD**
 Owner: **State** Unit: **AKAKS-Alaska-Other**
132 Name: **Melozitna** Cause: **Lightning**

Last Report: 07/01 No Acreage Change Since 06/27
L8P7 Lat: **63 54.3780** Status: **U/U** Acres: **34,499.0** Option: **Limited**
932077 Lon: **146 00.1260** Start Date: **04/30** Area: **MID**
PDL8P7 Owner: **DOD** Unit: **AKFWQ-Fort Wainwright, Donnelly TA**
077 Name: **Oregon Lakes** Cause: **Human**

Last Report: 01/01 0.1 Acreage On 01/01
KU13 Lat: **65 01.6067** Status: **U/U** Acres: **0.1** Option: **Modified**
 Lon: **141 15.0150** Start Date: **01/01** Area: **UYD**
 Owner: **ANCSA** Unit: **AKDYN-Doyon, Limited**
001 Name: **Windfall Mountain Overwinter** Cause: **Lightning**

Daily Report From: 07/17

0.1 Acreage On 07/17

MF13 Lat: **61 09.5085** Status: **Out 07/17** Acres: **0.1** Option: **Critical**
901600 Lon: **149 48.2588** Start Date: **07/09** Area: **MSS**
PMF13 Owner: **BLM** Unit: **AKADD-Anchorage Field Office**
600 Name: **BLM Drive** Cause: **Human**

Fire was reported on 7/09 by AFD. The fire was suppressed and called out.

Daily Report From: 07/17

No Acreage Change Since 07/16

MF6 Lat: **66 24.0783** Status: **Out 07/17** Acres: **0.7** Option: **Full**
Lon: **147 22.7633** Start Date: **07/15** Area: **UYD**
Owner: **ANCSA** Unit: **AKVLN-Beaver Kwit' chin**
575 Name: **Uheen Slough** Cause: **Lightning**

All personnel pulled from fire, fire controlled/out.

Daily Report From: 07/17

No Acreage Change Since 07/11

MF3H Lat: **61 38.8320** Status: **Out 07/17** Acres: **0.1** Option: **Critical**
901503 Lon: **149 06.9850** Start Date: **07/11** Area: **MSS**
PMF3H Owner: **State** Unit: **AKAKS-Alaska-Other**
503 Name: **Farm Loop** Cause: **Human**

The fire was checked and called out.

Daily Report From: 07/17

No Acreage Change Since 07/11

MET3 Lat: **65 12.0233** Status: **Out 07/17** Acres: **0.1** Option: **Full**
Lon: **151 46.3017** Start Date: **07/11** Area: **TAD**
Owner: **ANCSA** Unit: **AKVLN-Tozitna, Limited**
498 Name: **Twelvemile** Cause: **Human**

The fire was declared out.

Daily Report From: 07/17

No Acreage Change Since 07/05

MDZ5 Lat: **62 09.0400** Status: **Out 07/17** Acres: **0.1** Option: **Critical**
901441 Lon: **149 58.8400** Start Date: **07/05** Area: **MSS**
Owner: **Private** Unit: **AKPRI-Private**
441 Name: **Sawyers** Cause: **Human**

Fire was checked today and called out.

Last Report: 05/01

2,755.0 Acreage Change Since 04/30

Lat: **63 56.0400** Status: **RX** Acres: **13,611.0** Option: **NOENTRY**
Lon: **145 36.1600** Start Date: **02/08** Area: **MID**
Owner: **DOD** Unit: **AKFWQ-Fort Wainwright**
Name: **MID MIPR 2019** Cause: **Human**

RX1

Last Report: 05/09

4.0 Acreage On 05/09

Lat: **63 54.0250** Status: **RX** Acres: **4.0** Option: **Full**
Lon: **145 17.4760** Start Date: **05/09** Area: **DAS**
Owner: **State** Unit: **AKAKS-Alaska-Other**
Name: **BISON RX** Cause: **Human**

912DRX**DRX**

**Alaska Interagency Coordination Center
Situation Report
Friday - 07/19/2019**

Wildland Fires	New	Out	Active	Merged	YTD Fires	YTD Acres
Alaska Fire Service (AFS)	8	3	120	2	214	1,114,720.0
GAD (Galena Zone)	0	3	45	1	78	122,577.9
MID (Military)	0	0	6	0	43	50,591.4
TAD (Tanana Zone)	4	0	26	1	36	262,449.5
UYD (Upper Yukon Zone)	4	0	43	0	57	679,101.2
State of Alaska (DOF)	3	7	91	4	304	555,635.5
CRS (Copper River)	0	0	6	0	17	773.5
DAS (Delta)	1	0	2	0	15	11,950.9
FAS (Fairbanks)	0	0	12	0	39	51,134.9
KKS (Kenai)	0	0	6	0	50	101,363.5
MSS (AnchorageMatSu Area)	2	1	5	0	69	528.6
SWS (Southwest)	0	6	56	4	99	345,564.6
TAS (Tok)	0	0	4	0	15	44,319.5
Forest Service (USFS)	0	1	4	0	27	10.0
CGF (Chugach)	0	0	2	0	6	1.0
TNF (Tongass)	0	1	2	0	21	9.0
Statewide Totals	11	11	215	6	545	1,670,365.5

Active Wildfires:

Protection Summary:	CRI	FUL	MOD	LIM	NoEntry	TOTAL
AFS Protection:	2	13	24	83	0	122
DOF Protection:	8	22	11	53	0	94
USFS Protection:	0	2	2	0	0	4
Protection Totals:	10	37	37	136	0	220

Active Fires Status Summary

	Staffed		Unstaffed	
	Contained (S/C)	Uncontained (S/U)	Contained (U/C)	Uncontained (U/U)
AFS Protection:	0	14	7	99
DOF Protection:	0	13	10	68
USFS Protection:	0	0	2	1
Status Totals:	0	27	19	168

Active Fires Acreage Summary

	Acres	Acreage Change
11 New	301.1	
25 Staffed	526,423.1	17,512.2
180 Monitor	1,134,878.2	121,536.9
10 Out	445.7	52.6
2 Prescribed	13,615.0	2,759.0
228 Fires	Total Acres: 1,675,663.1	

Prescribed Fires

	YTD Fires	YTD Acres	New	Active	Out Yesterday
Military	2	15,165.0	0	1	0
State of Alaska	1	4.0	0	1	0
Fuels Management Totals:	3	15,169.0	0	2	0

Cause Summary For All Fires (Includes Merged Fires But Not Prescribed Fires)

No Cause Entered:	1	0.1 Acres
Unknown:	2	1,870.1 Acres
Human:	224	36,703.4 Acres
Lightning:	313	1,627,153.1 Acres
Undetermined:	6	4,638.9 Acres
Total:	546	1,670,365.6 Acres

Daily Report From: 07/18

0.1 Acreage On 07/18

MF57 Lat: **64 05.4900** Status: **U/U** Acres: **0.1** Option: **Critical**
912625 Lon: **145 39.9850** Start Date: **07/18** Area: **DAS**
 Owner: **Private** Unit: **AKPRI-Private**
625 Name: **North Eielson Holdover #2** Cause: **Human**

Fire was found to be burning rank 1. in a round round bale, grasses and birch. active perimeter 25%. smoldering, 6inch flames. wind light variable, fuel load sparse. slope 0%. aspect flat, it's in the bottom of a pit. Fire was worked this evening and resources will retuen in the morning.

Daily Report From: 07/18

0.1 Acreage On 07/18

MF5R Lat: **65 11.4967** Status: **U/U** Acres: **0.1** Option: **Limited**
931624 Lon: **153 18.6233** Start Date: **07/18** Area: **TAD**
 Owner: **State** Unit: **AKAKS-Alaska-Other**
624 Name: **Buster Creek** Cause: **Lightning**

Fire reported via VIIRs satellite, currently plots in Limited and was placed in monitor status.

Daily Report From: 07/18

0.1 Acreage On 07/18

MF5L Lat: **67 08.9800** Status: **U/U** Acres: **0.1** Option: **Limited**
 Lon: **141 24.7250** Start Date: **07/18** Area: **UYD**
 Owner: **USFWS** Unit: **AKARR-Arctic National Wildlife Refuge**
623 Name: **Upper Salmon Trout** Cause: **Lightning**

Fire reported via VIIRs satellite, currently plots in Limited and was placed in monitor status.

Daily Report From: 07/18

0.1 Acreage On 07/18

MF5J Lat: **66 55.2800** Status: **U/U** Acres: **0.1** Option: **Limited**
 Lon: **147 17.8733** Start Date: **07/18** Area: **UYD**
 Owner: **USFWS** Unit: **AKYFR-Yukon Flats National Wildlife Refuge**
622 Name: **Sixty-One Mountain 1** Cause: **Lightning**

Fire reported via VIIRs satellite, currently plots in Limited and was placed in monitor status.

Daily Report From: 07/18

0.1 Acreage On 07/18

MF5E Lat: **66 59.7917** Status: **U/U** Acres: **0.1** Option: **Limited**
 Lon: **148 18.8050** Start Date: **07/18** Area: **UYD**
 Owner: **USFWS** Unit: **AKYFR-Yukon Flats National Wildlife Refuge**
621 Name: **Trail Creek** Cause: **Lightning**

Fire reported via VIIRs satellite, currently plots in Limited and was placed in monitor status.

Daily Report From: 07/18

0.1 Acreage On 07/18

MF48 Lat: **66 45.5967** Status: **U/U** Acres: **0.1** Option: **Limited**
 Lon: **141 32.5017** Start Date: **07/18** Area: **UYD**
 Owner: **USFWS** Unit: **AKARR-Arctic National Wildlife Refuge**
620 Name: **Southern Salmon Trout River** Cause: **Lightning**

Fire reported via VIIRs satellite. There is a RAWS station to the NW about 4 miles away. Which is the only value at risk.

Daily Report From: 07/18

45.0 Acreage On 07/18

MF45 Lat: **65 04.5883** Status: **S/U** Acres: **45.0** Option: **Full**
931619 Lon: **152 20.9933** **Personnel: 8** Start Date: **07/18** Area: **TAD**
 Owner: **State** Unit: **AKAKS-Alaska-Other**
619 Name: **Boney Creek** Cause: **Lightning**

Fire reported via VIIRs satellite, and plotted in Full suppression. Smokejumpers and multiple avation assessets were ordered to help supress the fire.

Daily Report From: 07/18

0.1 Acreage On 07/18

901618 Lat: **61 04.7954** Status: **U/U** Acres: **0.1** Option: **Limited**
 Lon: **149 39.0478** Start Date: **07/18** Area: **MSS**
 Owner: **State** Unit: **AKAKS-Alaska-Other**
618 Name: **Flat Top** Cause: **Human**

Chugach State Park reported an escaped campfire on Flat Top Mountain. CSP stated hikers tried to put the fire out but were unable to and then called the Park Ranger. DOF assistance was requested. Helitack was launched but unable to find the fire. Will monitor the situation to see if fire re-emerges.

Daily Report From: 07/18

0.1 Acreage On 07/18

901617 Lat: **61 32.5240** Status: **Out 07/18** Acres: **0.1** Option: **Critical**
 Lon: **149 01.4400** Start Date: **07/18** Area: **MSS**
 Owner: **Private** Unit: **AKPRI-Private**
617 Name: **Plumley** Cause: **Human**

Fire was reported by local 911. DOF and local VFD responded. A 4X 10 grass fire ignited as a result of smoking was extinguished and declared out.

Daily Report From: 07/18

30.0 Acreage On 07/18

MF4D Lat: **64 42.0000** Status: **S/U** Acres: **30.0** Option: **Full**
931616 Lon: **155 16.0000** Personnel: **16** Start Date: **07/18** Area: **TAD**
 Owner: **State** Unit: **AKAKS-Alaska-Other**
616 Name: **Little Creek** Cause: **Lightning**

Fire reported via VIIRs satellite information and plotted in Full suppression. Smokejumpers and multiple aviation assets were ordered to help suppress the fire.

Daily Report From: 07/18

225.3 Acreage On 07/18

MF4A Lat: **64 20.0000** Status: **U/U** Acres: **225.3** Option: **Limited**
931615 Lon: **150 16.0000** Start Date: **07/18** Area: **TAD**
 Owner: **State** Unit: **AKAKS-Alaska-Other**
615 Name: **Toklat River** Cause: **Lightning**

Fire reported via VIIRs satellite, currently plots in Limited and was placed in monitor status.

Daily Report From: 07/18 **Chalkyitsik Complex** 0.1 Acreage On 07/18
MEB0 Lat: **66 32.7267** Status: S/U Acres: **0.1** Option: **Modified**
Lon: **143 03.5683** Start Date: **07/09** Area: **UYD**
Owner: **USFWS** Unit: **AKYFR-Yukon Flats National Wildlife Refuge**
466 Name: **Chalkyitsik Complex** Cause:

Crews in Chalkyitsik finalized the indirect dozer lines surrounding the village to the south and west as well as the indirect line extending from the village to Ohtig Lake. Six miles to the northeast of Chalkyitsik, crews finished work to tie natural barriers together with indirect line in order to create an additional line on which to conduct firing operations. This line will serve as a barrier between Chalkyitsik and the Frozen Calf fire to the northeast and it will also protect several remote cabins and allotments in the Black River corridor. Firing operations will begin when weather conditions allow. Point protection continued on numerous sites along the Black, Little Black, and Salmon Fork Rivers. Complex total acres - 314,893.

Daily Report From: 07/18 **Part of Chalkyitsik Complex** 380.0 Acreage Change Since 07/17
MC57 Lat: **66 32.2933** Status: U/U Acres: **20,615.0** Option: **Limited**
Lon: **141 40.5967** Start Date: **07/02** Area: **UYD**
Owner: **BLM** Unit: **AKEID-Eastern Interior Field Office**
424 Name: **Tettjajik Creek** Cause: **Lightning**

Acreage updated.

Daily Report From: 07/17 **Part of Chalkyitsik Complex** -450.0 Acreage Change Since 07/16
MCS7 Lat: **66 29.3700** Status: U/U Acres: **80,772.0** Option: **Modified**
932407 Lon: **143 34.1750** Start Date: **06/29** Area: **UYD**
Owner: **ANCSA** Unit: **AKDYN-Doyon, Limited**
407 Name: **Bearnose Hill** Cause: **Lightning**

Updated acreage.

Daily Report From: 07/18 **Part of Chalkyitsik Complex** 2,036.0 Acreage Change Since 07/17
MB2L Lat: **66 50.6483** Status: U/U Acres: **153,464.0** Option: **Limited**
Lon: **142 56.3050** Start Date: **06/24** Area: **UYD**
Owner: **USFWS** Unit: **AKARR-Arctic National Wildlife Refuge**
367 Name: **Frozen Calf** Cause: **Lightning**

Updated acreage.

Daily Report From: 07/18 **Part of Chalkyitsik Complex** 695.0 Acreage Change Since 07/17
MBZ6 Lat: **66 18.5917** Status: U/U Acres: **59,982.0** Option: **Limited**
931348 Lon: **144 03.1983** Start Date: **06/22** Area: **UYD**
Owner: **State** Unit: **AKAKS-Alaska-Other**
348 Name: **Tractor Trail 2** Cause: **Lightning**

Acres updated.

Daily Report From: 07/18 No Acreage Change Since 07/17
MF0S Lat: **63 05.2900** Status: S/U Acres: **4.8** Option: **Full**
904591 Lon: **154 21.3700** Personnel: **23** Start Date: **07/16** Area: **SWS**
PNMF0S Owner: **ANCSA** Unit: **AKVLN-MTNT, Limited**
591 Name: **East Fork** Cause: **Lightning**

A type 2 crew was inserted on the fire today. Personnel continue to mop up this incident.

Daily Report From: 07/18 No Acreage Change Since 07/17
MFW9 Lat: **67 08.8867** Status: S/U Acres: **16.8** Option: **Full**
Lon: **146 31.6867** Personnel: **8** Start Date: **07/16** Area: **UYD**
Owner: **ANCSA** Unit: **AKVLN-Venetie Indian And Neets Ai Corporation**
585 Name: **Crater Creek** Cause: **Lightning**

Fire growth halted, fire continues to consume fuels within perimeter. Heavy duff and downed fuels continue to burn hot. Mopup is hindered by a lack of available water. Firefighters continue to utilize a combination of dry mopping, bucket drops and limited water supply from blivets for mop-up operations.

Daily Report From: 07/18 No Acreage Change Since 07/17
MFM1 Lat: **67 22.2792** Status: S/U Acres: **20.0** Option: **Modified**
932572 Lon: **146 43.0740** Personnel: **56** Start Date: **07/15** Area: **UYD**
Owner: **USFWS** Unit: **AKARR-Arctic National Wildlife Refuge**
572 Name: **East Fork Chandalar** Cause: **Lightning**

Hose lay complete around fire, mop up 20-30 feet around more than half of the fire. Fire at 60% contained.

Daily Report From: 07/18 No Acreage Change Since 07/16
ME6T Lat: **65 39.9250** Status: S/U Acres: **131.5** Option: **Modified**
Lon: **155 54.5583** Personnel: **41** Start Date: **07/13** Area: **GAD**
Owner: **USFWS** Unit: **AKKUR-Koyukuk National Wildlife Refuge**
547 Name: **Nayuka River** Cause: **Lightning**

Some interior smokes were found and will require another day of mop up. Eight smokejumpers were demobilized off the fire. One crew will demob tomorrow.

Daily Report From: 07/18 7,297.2 Acreage Change Since 07/16
ME3M Lat: **66 54.1100** Status: S/U Acres: **5,876.3** Option: **Modified**
932535 Lon: **156 21.3550** Personnel: **38** Start Date: **07/12** Area: **GAD**
Owner: **ANCSA** Unit: **AKNAN-NANA Regional Corporation, Incorporated**
535 Name: **Mauneluk River** Cause: **Lightning**

Observed fire behavior today included backing, flanking and isolated torching in black spruce, tundra and lichens fuel. Fire continues to spread to the northeast, southeast and west. Crews will continue to improve structure and allotment protection lines, burn out and mop up. There are a total of 38 personnel assigned to the incident. Acres updated to 8297.2

Daily Report From: 07/18 No Acreage Change Since 07/17
ME3F Lat: **62 03.9000** Status: S/U Acres: **4,700.0** Option: **Modified**
904534 Lon: **158 19.0667** Personnel: **22** Start Date: **07/12** Area: **SWS**
PNME3F Owner: **State** Unit: **AKAKS-Alaska-Other**
534 Name: **Smith Creek** Cause: **Lightning**

Personnel continued point protection on identified values. Growth to the west and northeast was observed by personnel aboard detection 222ME.

Daily Report From: 07/18 No Acreage Change Since 07/17
MEZ2 Lat: **64 13.6834** Status: S/U Acres: **1,146.0** Option: **Full**
911508 Lon: **149 22.1333** Personnel: **205** Start Date: **07/11** Area: **FAS**
PNMEZ2 Owner: **Private** Unit: **AKPRI-Private**
508 Name: **Kobe** Cause: **Human**

Crews continued to secure the perimeter, no significant fire activity today.

Daily Report From: 07/18 **464.0 Acreage Change Since 07/17**
MEP9 Lat: **66 26.4667** Status: S/U Acres: **1,526.0** Option: **Full**
932493 Lon: **147 10.6983** Personnel: **57** Start Date: **07/11** Area: **UYD**
 Owner: **ANCSA** Unit: **AKDYN-Doyon, Limited**
493 Name: **Tony Slough** Cause: **Lightning**

Fire continues to spread to the north. Prepping for burnout operations around allotments are being set in motion and burning will occur with favorable conditions.

Daily Report From: 07/18 **No Acreage Change Since 07/17**
MEL9 Lat: **61 35.0833** Status: S/U Acres: **9,572.2** Option: **Full**
904490 Lon: **158 54.4000** Personnel: **26** Start Date: **07/10** Area: **SWS**
PNMEL9 Owner: **ANCSA** Unit: **AKVLN-Kuskokwim Corporation**
490 Name: **Kolmakof Hills** Cause: **Lightning**

Point protection was completed with plumbing and sprinkler kits on the identified cabins.

Daily Report From: 07/18 **No Acreage Change Since 07/17**
MEL8 Lat: **61 45.2666** Status: S/U Acres: **2,334.0** Option: **Modified**
904487 Lon: **157 22.1833** Personnel: **49** Start Date: **07/10** Area: **SWS**
PNMEL8 Owner: **ANCSA** Unit: **AKCAN-Calista Corporation**
487 Name: **McCally Creek** Cause: **Lightning**

Personnel have almost completed point protection on identified values. Preparation began to backhaul equipment and supplies.

Daily Report From: 07/18 **8,152.6 Acreage Change Since 07/17**
MEL1 Lat: **65 37.4667** Status: S/U Acres: **13,116.0** Option: **Limited**
 Lon: **150 01.9983** Personnel: **95** Start Date: **07/10** Area: **TAD**
 Owner: **BLM** Unit: **AKCYD-Central Yukon Field Office**
485 Name: **Grouse Creek** Cause: **Lightning**

Mile and a half run in 30 minutes. Wind driven. Sustained 10mph out of W/SW. Initiated protection actions around Alden Cabin. Expecting DRTI aircraft to continue providing recon capability.

Daily Report From: 07/18 **No Acreage Change Since 07/17**
MEK8 Lat: **63 27.7667** Status: S/U Acres: **83.0** Option: **Full**
913483 Lon: **143 10.2500** Personnel: **25** Start Date: **07/10** Area: **TAS**
 Owner: **ANCSA** Unit: **AKVLN-Tanacross, Incorporated**
483 Name: **Wolf Lake** Cause: **Undetermined**

Good progress today, 100 foot wet line all around perimeter. Will begin demobilization 07/19, while back hauling and continue to secure perimeter.

Daily Report From: 07/18 **No Acreage Change Since 07/17**
MD9R Lat: **63 13.6166** Status: S/U Acres: **495.0** Option: **Modified**
904464 Lon: **154 52.4333** Personnel: **62** Start Date: **07/09** Area: **SWS**
PNMD9R Owner: **State** Unit: **AKAKS-Alaska-Other**
464 Name: **Hidden Creek** Cause: **Lightning**

Fire personnel made progress on containment lines, and continued work on structure protection.

Daily Report From: 07/18 **No Acreage Change Since 07/17**
MD8S Lat: **61 48.8833** Status: S/U Acres: **126.0** Option: **Full**
914461 Lon: **145 33.0334** Personnel: **85** Start Date: **07/08** Area: **CRS**
PNMD8S Owner: **ANCSA** Unit: **AKAHN-Ahtna, Incorporated**
461 Name: **Klutina River** Cause: **Human**

Crews continued to work the line to meet containment goals.

Daily Report From: 07/18

No Acreage Change Since 07/17

MC8B Lat: **62 07.3500** Status: S/U Acres: **367.0** Option: **Critical**
901429 Lon: **149 59.2166** Personnel: **39** Start Date: **07/03** Area: **MSS**
PNMC8B Owner: **Private** Unit: **AKPRI-Private**
429 Name: **Montana Creek** Cause: **Undetermined**

Crews will continue to monitor, patrol and mop up the fire. Malaspina 901451 being managed by Montana Creek.

Daily Report From: 07/18

No Acreage Change Since 07/17

MCT8 Lat: **64 08.7000** Status: S/U Acres: **11,919.0** Option: **Full**
912409 Lon: **146 16.8667** Personnel: **69** Start Date: **06/29** Area: **DAS**
PNMCT8 Owner: **State** Unit: **AKAKS-Alaska-Other**
409 Name: **Rainbow 2** Cause: **Lightning**

With warmer and dryer conditions, the eastern, southern, and western fire perimeters were actively burning with isolated torching, backing and the fire was making short runs. On Division Alpha, crews continued to scout for spots and utilized 2CK, the Type 1 Helicopter, as water support with bucket drops. On Division Zulu, crews continued to mop up the perimeters edge and scout for spot fires near Clear Creek.

Daily Report From: 07/18

No Acreage Change Since 07/17

MB79 Lat: **64 45.3467** Status: S/U Acres: **13,854.0** Option: **Limited**
932390 Lon: **146 27.7917** Personnel: **2** Start Date: **06/26** Area: **MID**
Owner: **DOD** Unit: **AKFWQ-Fort Wainwright, Yukon TA**
390 Name: **Beaver** Cause: **Lightning**

Minimal fire activity. Fire will demobilize last personnel 7/19.

Daily Report From: 07/18

No Acreage Change Since 07/17

MB77 Lat: **63 29.9994** Status: S/U Acres: **46,294.0** Option: **Limited**
932389 Lon: **151 44.9700** Personnel: **3** Start Date: **06/26** Area: **TAD**
Owner: **NPS** Unit: **AKDEP-Denali National Park**
389 Name: **Foraker** Cause: **Lightning**

Minimal fire activity. More rain on north end of fire. Nearby RAWs recorded 3 inches of rain.

Daily Report From: 07/18

1,081.8 Acreage Change Since 07/17

MBZ7 Lat: **66 58.8300** Status: S/U Acres: **11,000.0** Option: **Limited**
Lon: **146 34.2550** Personnel: **87** Start Date: **06/22** Area: **UYD**
Owner: **USFWS** Unit: **AKYFR-Yukon Flats National Wildlife Refuge**
349 Name: **Chandalar River** Cause: **Lightning**

Active fire behavior day, pockets continue to burn out. All allotment protection in place, burnout operations will continue in the coming days as conditions allow.

Daily Report From: 07/18

4,659.0 Acreage Change Since 07/17

MBY1 Lat: **66 36.4800** Status: S/U Acres: **49,636.0** Option: **Limited**
932337 Lon: **146 33.2817** Personnel: **94** Start Date: **06/22** Area: **UYD**
Owner: **USFWS** Unit: **AKYFR-Yukon Flats National Wildlife Refuge**
337 Name: **Hadweenzie River** Cause: **Lightning**

Increased fire behavior both on the west and eastern flanks. A secondary line planned and is being placed as the primary indirect line was compromised. Crews continue prepping for burning operations as weather allows. NIMO team is inbound and is expected to take over Sunday 07/21/19 and will be managing several incidents in the area.

Daily Report From: 07/18

918.5 Acreage Change Since 07/17

MBT1 Lat: **65 41.9500** Status: S/U Acres: **173,466.5** Option: **Limited**
931324 Lon: **148 21.5517** Personnel: **94** Start Date: **06/21** Area: **UYD**
PNMBT1 Owner: **State** Unit: **AKAKS-Alaska-Other**
324 Name: **Hess Creek** Cause: **Lightning**

Expect limited fire growth with slightly cooler temperatures, elevated relative humidity, and slight chance of precipitation. The fire is near the mining camps and structures in and around Livengood. Fire continues to be active on the north flank.

Daily Report From: 07/18

No Acreage Change Since 07/17

MB4R Lat: **64 52.4383** Status: S/U Acres: **15,963.0** Option: **Limited**
911323 Lon: **146 33.3233** Personnel: **3** Start Date: **06/21** Area: **FAS**
PNMB4R Owner: **State** Unit: **AKAKS-Alaska-Other**
323 Name: **Nugget Creek** Cause: **Lightning**

The fire continues to be patrolled.

Daily Report From: 07/18

No Acreage Change Since 07/17

MBS4 Lat: **64 59.2164** Status: S/U Acres: **21,298.0** Option: **Full**
911319 Lon: **148 24.9170** Personnel: **470** Start Date: **06/21** Area: **FAS**
PNMBS4 Owner: **State** Unit: **AKAKS-Alaska-Other**
319 Name: **Shovel Creek** Cause: **Lightning**

Daily Report From: 07/18

2,483.0 Acreage Change Since 07/17

MBP5 Lat: **66 18.3500** Status: S/U Acres: **42,300.0** Option: **Modified**
Lon: **153 25.8667** Personnel: **54** Start Date: **06/21** Area: **TAD**
Owner: **BLM** Unit: **AKCYD-Central Yukon Field Office**
312 Name: **Bergman Creek** Cause: **Lightning**

Windy. 7-10 W/SW. Looks like rain is coming. Fire was active primarily on south and southwest side of fire. Flanking south, backing west, held up on north in hardwoods. GPSd fire. All preparation is completed on allotments on the fire side of the rivers. Lewis & Clark cut out and plumbed 420C. Ohio scouted Kanuti.

Daily Report From: 07/18

No Acreage Change Since 07/17

L92Q Lat: **60 37.8333** Status: S/U Acres: **101,178.0** Option: **Limited**
903181 Lon: **150 26.2667** Personnel: **326** Start Date: **06/05** Area: **KKS**
PNL92Q Owner: **USFWS** Unit: **AKKNR-Kenai National Wildlife Refuge**
181 Name: **Swan Lake** Cause: **Lightning**

Fire activity has increased with return of hotter and dried conditions. Fire progression and spread have been

These fires are currently in monitor status. Monitoring schedules are based on defined timeframes, but are dependent on available resources, and weather conditions. When monitoring occurs, information will be updated.

Last Report: 07/17 1.0 Acreage On 07/17
MF3K Lat: **66 42.0042** Status: **U/U** Acres: **1.0** Option: **Limited**
 Lon: **154 48.9660** Start Date: **07/17** Area: **GAD**
 Owner: **NPS** Unit: **AKGAP-Gates of the Arctic National Preserve**
614 Name: **Norutak Hills** Cause: **Lightning**

Last Report: 07/17 0.1 Acreage On 07/17
MF3J Lat: **60 55.4800** Status: **U/C** Acres: **0.1** Option: **Full**
 Lon: **149 30.6850** Start Date: **07/17** Area: **CGF**
P0MF3J Owner: **USFS** Unit: **AKCGF-Chugach National Forest**
613 Name: **Mile 12** Cause: **Human**

Daily Report From: 07/18 4.9 Acreage Change Since 07/17
914611 Lat: **61 52.0380** Status: **U/U** Acres: **5.0** Option: **Limited**
 Lon: **146 23.5800** Start Date: **07/17** Area: **CRS**
 Owner: **State** Unit: **AKAKS-Alaska-Other**
611 Name: **Tokaina 2** Cause: **Lightning**

Daily Report From: 07/18 14.0 Acreage Change Since 07/17
914608 Lat: **61 53.7630** Status: **U/U** Acres: **15.0** Option: **Limited**
 Lon: **146 18.8980** Start Date: **07/17** Area: **CRS**
 Owner: **State** Unit: **AKAKS-Alaska-Other**
608 Name: **Tokaina Creek** Cause: **Lightning**

Daily Report From: 07/18 545.0 Acreage Change Since 07/17
MF39 Lat: **61 49.2000** Status: **U/U** Acres: **550.0** Option: **Limited**
914606 Lon: **144 34.2000** Start Date: **07/17** Area: **CRS**
 Owner: **NPS** Unit: **AKWSP-Wrangell-St. Elias National Park and Preserve**
606 Name: **Chetaslina** Cause: **Lightning**

Daily Report From: 07/18 No Acreage Change Since 07/17
MF28 Lat: **65 18.0983** Status: **U/U** Acres: **0.1** Option: **Limited**
 Lon: **142 05.5500** Start Date: **07/17** Area: **UYD**
 Owner: **NPS** Unit: **AKYCP-Yukon-Charley Rivers National Preserve**
605 Name: **Glen Creek Cabin** Cause: **Unknown**

11N flew recon of the fire area and was unable to locate this incident.

Last Report: 07/17 150.0 Acreage On 07/17
MF22 Lat: **64 49.0033** Status: **U/U** Acres: **150.0** Option: **Limited**
931604 Lon: **155 52.9683** Start Date: **07/17** Area: **GAD**
 Owner: **State** Unit: **AKAKS-Alaska-Other**
604 Name: **Bear Creek** Cause: **Lightning**

These fires are currently in monitor status. Monitoring schedules are based on defined timeframes, but are dependent on available resources, and weather conditions. When monitoring occurs, information will be updated.

Last Report: 07/17 0.1 Acreage On 07/17
MF2T Lat: **55 28.0151** Status: **U/U** Acres: **0.1** Option: **Modified**
 Lon: **133 07.4494** Start Date: **07/17** Area: **TNF**
P0MF2T Owner: **ANCSA** Unit: **AKVLN-Shaan-Seet, Incorporated**
603 Name: **PORT BAGIAL** Cause: **Human**

Last Report: 07/17 0.1 Acreage On 07/17
MF2N Lat: **67 20.8983** Status: **U/U** Acres: **0.1** Option: **Limited**
931602 Lon: **147 13.8717** Start Date: **07/17** Area: **UYD**
 Owner: **State** Unit: **AKAKS-Alaska-Other**
602 Name: **The Woodsman** Cause: **Lightning**

Last Report: 07/17 8.0 Acreage On 07/17
MF2G Lat: **67 20.8983** Status: **U/U** Acres: **8.0** Option: **Modified**
931601 Lon: **147 02.6400** Start Date: **07/17** Area: **UYD**
 Owner: **State** Unit: **AKAKS-Alaska-Other**
601 Name: **Coal River** Cause: **Lightning**

Last Report: 07/17 0.5 Acreage On 07/17
MF1V Lat: **65 15.3983** Status: **U/U** Acres: **0.5** Option: **Modified**
 Lon: **156 32.6150** Start Date: **07/16** Area: **GAD**
 Owner: **USFWS** Unit: **AKKUR-Koyukuk National Wildlife Refuge**
599 Name: **Holtnaktna Creek 3** Cause: **Lightning**

Last Report: 07/17 0.1 Acreage On 07/17
MF09 Lat: **65 32.0667** Status: **U/U** Acres: **0.1** Option: **Limited**
 Lon: **154 17.5317** Start Date: **07/17** Area: **TAD**
 Owner: **BLM** Unit: **AKCYD-Central Yukon Field Office**
597 Name: **Melozitna River** Cause: **Lightning**

Last Report: 07/17 0.1 Acreage On 07/17
MF04 Lat: **65 07.0044** Status: **U/U** Acres: **0.1** Option: **Limited**
 Lon: **161 59.9580** Start Date: **07/17** Area: **GAD**
 Owner: **BLM** Unit: **AKADD-Anchorage Field Office**
596 Name: **Salmon Creek** Cause: **Lightning**

Last Report: 07/17 0.1 Acreage On 07/17
MF06 Lat: **66 54.7483** Status: **U/U** Acres: **0.1** Option: **Limited**
 Lon: **141 13.8833** Start Date: **07/17** Area: **UYD**
 Owner: **USFWS** Unit: **AKARR-Arctic National Wildlife Refuge**
595 Name: **Salmon Trout** Cause: **Lightning**

Last Report: 07/17 300.0 Acreage On 07/17
MF08 Lat: **67 12.1158** Status: **U/U** Acres: **300.0** Option: **Modified**
 Lon: **147 14.2440** Start Date: **07/17** Area: **UYD**
 Owner: **State** Unit: **AKAKS-Alaska-Other**
594 Name: **Thazzik Mountain** Cause: **Lightning**

These fires are currently in monitor status. Monitoring schedules are based on defined timeframes, but are dependent on available resources, and weather conditions. When monitoring occurs, information will be updated.

Last Report: 07/17 7.9 Acreage Change Since 07/16
MF00 Lat: **65 08.3317** Status: **U/U** Acres: **8.0** Option: **Modified**
Lon: **157 31.5717** Start Date: **07/16** Area: **GAD**
Owner: **USFWS** Unit: **AKKUR-Koyukuk National Wildlife Refuge**
593 Name: **Koyukuk River** Cause: **Lightning**

Last Report: 07/17 No Acreage Change Since 07/16
MF0P Lat: **65 18.7700** Status: **U/U** Acres: **5.0** Option: **Modified**
Lon: **156 30.6233** Start Date: **07/16** Area: **GAD**
Owner: **USFWS** Unit: **AKKUR-Koyukuk National Wildlife Refuge**
592 Name: **Holtnakatna Creek** Cause: **Lightning**

Last Report: 07/16 25.0 Acreage On 07/16
MF0G Lat: **65 19.0117** Status: **U/U** Acres: **25.0** Option: **Limited**
Lon: **157 19.9933** Start Date: **07/16** Area: **GAD**
Owner: **USFWS** Unit: **AKKUR-Koyukuk National Wildlife Refuge**
590 Name: **Louis Lake** Cause: **Lightning**

Last Report: 07/17 56.5 Acreage Change Since 07/16
MF0N Lat: **65 06.6300** Status: **U/U** Acres: **56.6** Option: **Modified**
Lon: **161 00.7267** Start Date: **07/16** Area: **GAD**
Owner: **ANCSA** Unit: **AKVLN-Koyuk Native Corporation**
588 Name: **Alameda Creek** Cause: **Lightning**

Last Report: 07/16 10.0 Acreage On 07/16
MF0F Lat: **65 16.0033** Status: **U/U** Acres: **10.0** Option: **Limited**
Lon: **157 03.9967** Start Date: **07/16** Area: **GAD**
Owner: **USFWS** Unit: **AKKUR-Koyukuk National Wildlife Refuge**
587 Name: **Nogadeneoda Lake** Cause: **Lightning**

Daily Report From: 07/18 No Acreage Change Since 07/17
MFQ1 Lat: **63 51.0133** Status: **U/U** Acres: **145.0** Option: **Full**
932581 Lon: **160 25.9983** Start Date: **07/15** Area: **GAD**
Owner: **ANCSA** Unit: **AKVLN-Unalakleet Native Corporation**
581 Name: **Rabbit** Cause: **Lightning**

The fire was called contained/controlled at 0851. Eight smokejumpers were demobilized off the fire.

Daily Report From: 07/18 No Acreage Change Since 07/15
911580 Lat: **64 48.1620** Status: **U/U** Acres: **2.0** Option: **Limited**
Lon: **145 59.8000** Start Date: **07/15** Area: **FAS**
Owner: **State** Unit: **AKAKS-Alaska-Other**
580 Name: **Wheeler Ridge** Cause: **Lightning**

Acreage reduced due to more accurate mapping.

Last Report: 07/16 No Acreage Change Since 07/15
MFP6 Lat: **66 51.4200** Status: **U/U** Acres: **20.0** Option: **Modified**
Lon: **155 53.6467** Start Date: **07/15** Area: **GAD**
Owner: **NPS** Unit: **AKGAP-Gates of the Arctic National Preserve**
578 Name: **Killak** Cause: **Lightning**

These fires are currently in monitor status. Monitoring schedules are based on defined timeframes, but are dependent on available resources, and weather conditions. When monitoring occurs, information will be updated.

Last Report: 07/15 20.0 Acreage On 07/15
MFN6 Lat: **64 38.2000** Status: **U/U** Acres: **20.0** Option: **Limited**
911577 Lon: **149 50.0600** Start Date: **07/15** Area: **FAS**
PNMFN6 Owner: **State** Unit: **AKAKS-Alaska-Other**
577 Name: **Black Bear** Cause: **Lightning**

Daily Report From: 07/18 1,990.0 Acreage Change Since 07/15
MFN2 Lat: **65 21.7400** Status: **U/U** Acres: **10.0** Option: **Limited**
Lon: **150 26.8617** Start Date: **07/15** Area: **TAD**
Owner: **ANCSA** Unit: **AKDYN-Doyon, Limited**
576 Name: **Garnet Creek** Cause: **Lightning**

Fire #576 estimated to be at least 2000 acres but still not considered a threat to Rampart.

Last Report: 07/15 147.0 Acreage On 07/15
MFM2 Lat: **66 51.0468** Status: **U/U** Acres: **147.0** Option: **Limited**
Lon: **148 25.4100** Start Date: **07/15** Area: **UYD**
Owner: **USFWS** Unit: **AKYFR-Yukon Flats National Wildlife Refuge**
573 Name: **Pitka** Cause: **Lightning**

Last Report: 07/15 33.0 Acreage On 07/15
MFL6 Lat: **65 27.3630** Status: **U/U** Acres: **33.0** Option: **Limited**
Lon: **146 05.6280** Start Date: **07/15** Area: **UYD**
Owner: **State** Unit: **AKAKS-Alaska-Other**
571 Name: **Batchelor Creek** Cause: **Lightning**

Last Report: 07/16 0.9 Acreage Change Since 07/15
MFL1 Lat: **66 55.8900** Status: **U/U** Acres: **1.0** Option: **Modified**
Lon: **156 13.3433** Start Date: **07/15** Area: **GAD**
Owner: **State** Unit: **AKAKS-Alaska-Other**
569 Name: **Mauneluk River 2** Cause: **Lightning**

Last Report: 07/16 No Acreage Change Since 07/15
MFF4 Lat: **65 58.4640** Status: **U/U** Acres: **66.0** Option: **Limited**
Lon: **144 46.1100** Start Date: **07/15** Area: **UYD**
Owner: **USFWS** Unit: **AKYFR-Yukon Flats National Wildlife Refuge**
567 Name: **Preacher Creek** Cause: **Lightning**

Last Report: 07/15 7.0 Acreage On 07/15
MFB9 Lat: **69 12.9960** Status: **U/U** Acres: **7.0** Option: **Limited**
Lon: **152 34.9920** Start Date: **07/14** Area: **TAD**
Owner: **ANCSA** Unit: **AKASN-Arctic Slope Regional Corporation**
565 Name: **Fossil Creek** Cause: **Lightning**

Last Report: 07/14 15.0 Acreage On 07/14
MFB8 Lat: **66 42.9967** Status: **U/U** Acres: **15.0** Option: **Limited**
Lon: **155 26.9950** Start Date: **07/14** Area: **GAD**
Owner: **NPS** Unit: **AKGAP-Gates of the Arctic National Preserve**
564 Name: **Lockwood Hills** Cause: **Lightning**

These fires are currently in monitor status. Monitoring schedules are based on defined timeframes, but are dependent on available resources, and weather conditions. When monitoring occurs, information will be updated.

Last Report: 07/14 3.0 Acreage On 07/14
MFB6 Lat: **69 28.0000** Status: **U/U** Acres: **3.0** Option: **Limited**
Lon: **152 01.9850** Start Date: **07/14** Area: **GAD**
Owner: **BLM** Unit: **AKARD-National Petroleum Reserve - Alaska**
563 Name: **Umiat** Cause: **Lightning**

Last Report: 07/14 731.0 Acreage On 07/14
MFA7 Lat: **68 55.2006** Status: **U/U** Acres: **731.0** Option: **Limited**
Lon: **154 24.4740** Start Date: **07/14** Area: **TAD**
Owner: **State** Unit: **AKAKS-Alaska-Other**
561 Name: **Aupuk Creek** Cause: **Lightning**

Last Report: 07/14 300.0 Acreage On 07/14
MFA5 Lat: **65 23.2100** Status: **U/U** Acres: **300.0** Option: **Limited**
Lon: **158 03.7917** Start Date: **07/14** Area: **GAD**
Owner: **BLM** Unit: **AKADD-Anchorage Field Office**
560 Name: **Pitka River** Cause: **Lightning**

Last Report: 07/16 No Acreage Change Since 07/15
MFA6 Lat: **67 13.0164** Status: **U/C** Acres: **0.3** Option: **Limited**
Lon: **150 01.9620** Start Date: **07/14** Area: **UYD**
Owner: **BLM** Unit: **AKCYD-Central Yukon Field Office**
559 Name: **Slate Creek** Cause: **Lightning**

Last Report: 07/16 No Acreage Change Since 07/15
ME97 Lat: **67 13.1700** Status: **U/C** Acres: **3.0** Option: **Limited**
Lon: **150 01.8934** Start Date: **07/14** Area: **UYD**
Owner: **BLM** Unit: **AKCYD-Central Yukon Field Office**
558 Name: **Myrtle Creek** Cause: **Lightning**

Last Report: 07/14 5.0 Acreage On 07/14
ME9H Lat: **63 15.3000** Status: **U/U** Acres: **5.0** Option: **Limited**
Lon: **158 37.4150** Start Date: **07/14** Area: **GAD**
Owner: **USFWS** Unit: **AKINR-Innoko National Wildlife Refuge**
556 Name: **Innoko River 2** Cause: **Lightning**

Last Report: 07/17 3.2 Acreage Change Since 07/16
ME85 Lat: **66 52.5933** Status: **U/U** Acres: **21.2** Option: **Full**
Lon: **151 33.0850** Start Date: **07/14** Area: **TAD**
Owner: **ANCSA** Unit: **AKVLN-Evansville, Incorporated**
555 Name: **South Base** Cause: **Lightning**

Daily Report From: 07/18 4.0 Acreage Change Since 07/14
ME8C Lat: **62 18.9000** Status: **U/U** Acres: **604.0** Option: **Limited**
904553 Lon: **158 13.3333** Start Date: **07/14** Area: **SWS**
PNME8C Owner: **BLM** Unit: **AKADD-Anchorage Field Office**
553 Name: **Iditarod River** Cause: **Lightning**

The fire was flown by detection 222ME who reported no visible smoke or perimeter growth.

These fires are currently in monitor status. Monitoring schedules are based on defined timeframes, but are dependent on available resources, and weather conditions. When monitoring occurs, information will be updated.

Last Report: 07/13 **0.2 Acreage On 07/13**
911552 Lat: **63 55.4420** Status: **U/U** Acres: **0.2** Option: **Limited**
Lon: **148 46.0690** Start Date: **07/13** Area: **FAS**
Owner: **State** Unit: **AKAKS-Alaska-Other**
552 Name: **Lignite Creek 19** Cause: **Lightning**

Last Report: 07/16 **No Acreage Change Since 07/15**
ME64 Lat: **62 27.8700** Status: **U/C** Acres: **7.2** Option: **Full**
904551 Lon: **157 58.0600** Start Date: **07/13** Area: **SWS**
PNME64 Owner: **ANCSA** Unit: **AKDYN-Doyon, Limited**
551 Name: **Boulder Creek** Cause: **Lightning**

Last Report: 07/13 **5.0 Acreage On 07/13**
ME63 Lat: **65 27.1267** Status: **U/U** Acres: **5.0** Option: **Limited**
Lon: **164 37.2000** Start Date: **07/13** Area: **GAD**
Owner: **State** Unit: **AKAKS-Alaska-Other**
550 Name: **Garfield Creek** Cause: **Lightning**

Daily Report From: 07/18 **No Acreage Change Since 07/17**
ME65 Lat: **63 05.2070** Status: **U/U** Acres: **0.1** Option: **Limited**
904549 Lon: **152 59.4020** Start Date: **07/13** Area: **SWS**
PNME65 Owner: **State** Unit: **AKAKS-Alaska-Other**
549 Name: **Dennis Creek** Cause: **Lightning**

The fire was flown by detection 222ME who reported no visible smoke.

Last Report: 07/13 **1.0 Acreage On 07/13**
ME6F Lat: **68 08.3950** Status: **U/U** Acres: **1.0** Option: **Limited**
Lon: **160 45.3000** Start Date: **07/13** Area: **GAD**
Owner: **NPS** Unit: **AKNOP-Noatak National Preserve**
546 Name: **Kaluktavik River** Cause: **Lightning**

Daily Report From: 07/18 **No Acreage Change Since 07/16**
ME5K Lat: **61 33.6730** Status: **U/U** Acres: **1,000.0** Option: **Full**
904544 Lon: **158 29.3756** Start Date: **07/13** Area: **SWS**
PNME5K Owner: **ANCSA** Unit: **AKVLN-Kuskokwim Corporation**
544 Name: **Aghaluk Creek** Cause: **Lightning**

The fire was flown by detection and mapping personnel who reported the fire was receiving light precipitation on the northeast edge. Rank 2 fire behavior was observed. Values at risk were assessed, and H-930 completed a recon of a cabin sites in the vicinity.

Last Report: 07/13 **25.0 Acreage On 07/13**
ME5P Lat: **61 15.1130** Status: **U/U** Acres: **25.0** Option: **Limited**
904543 Lon: **159 01.9850** Start Date: **07/13** Area: **SWS**
PNME5P Owner: **State** Unit: **AKAKS-Alaska-Other**
543 Name: **Buckstock River** Cause: **Lightning**

These fires are currently in monitor status. Monitoring schedules are based on defined timeframes, but are dependent on available resources, and weather conditions. When monitoring occurs, information will be updated.

Daily Report From: 07/18

No Acreage Change Since 07/15

ME5M Lat: **61 54.3850** Status: **U/U** Acres: **32.0** Option: **Modified**
904540 Lon: **158 23.6870** Start Date: **07/13** Area: **SWS**
PNME5M Owner: **State** Unit: **AKAKS-Alaska-Other**
540 Name: **Gemuna Creek** Cause: **Lightning**

The fire was flown by detection 222ME who reported it to be burning at a rank 2 with a 50% active perimeter.

Last Report: 07/14

1,197.0 Acreage Change Since 07/13

ME43 Lat: **64 07.7000** Status: **U/U** Acres: **1,200.0** Option: **Limited**
931539 Lon: **158 03.9000** Start Date: **07/13** Area: **GAD**
Owner: **State** Unit: **AKAKS-Alaska-Other**
539 Name: **Little Mud River** Cause: **Lightning**

Last Report: 07/14

148.5 Acreage Change Since 07/13

ME4Z Lat: **65 55.2600** Status: **U/U** Acres: **158.5** Option: **Modified**
Lon: **156 29.4717** Start Date: **07/13** Area: **GAD**
Owner: **USFWS** Unit: **AKKUR-Koyukuk National Wildlife Refuge**
538 Name: **Tom Cook Slough 2** Cause: **Lightning**

Last Report: 07/15

No Acreage Change Since 07/13

ME4C Lat: **62 13.1600** Status: **U/U** Acres: **1,500.0** Option: **Limited**
904537 Lon: **158 11.7100** Start Date: **07/12** Area: **SWS**
PNME4C Owner: **State** Unit: **AKAKS-Alaska-Other**
537 Name: **Timber Creek** Cause: **Lightning**

Last Report: 07/16

7.0 Acreage Change Since 07/12

ME3A Lat: **61 04.0150** Status: **U/U** Acres: **10.0** Option: **Limited**
904532 Lon: **156 26.5230** Start Date: **07/12** Area: **SWS**
PNME3A Owner: **State** Unit: **AKAKS-Alaska-Other**
532 Name: **Middle Hoholitna** Cause: **Lightning**

Last Report: 07/16

No Acreage Change Since 07/12

ME3G Lat: **61 12.6870** Status: **U/U** Acres: **15.0** Option: **Limited**
904531 Lon: **156 39.4030** Start Date: **07/12** Area: **SWS**
PNME3G Owner: **State** Unit: **AKAKS-Alaska-Other**
531 Name: **Hoholitna River** Cause: **Lightning**

Last Report: 07/16

No Acreage Change Since 07/13

ME3J Lat: **61 03.4575** Status: **U/U** Acres: **2.5** Option: **Limited**
904530 Lon: **157 25.7942** Start Date: **07/12** Area: **SWS**
PNME3J Owner: **State** Unit: **AKAKS-Alaska-Other**
530 Name: **Taylor Foothills** Cause: **Lightning**

Last Report: 07/16

No Acreage Change Since 07/12

ME3K Lat: **61 20.9230** Status: **U/U** Acres: **600.0** Option: **Limited**
904529 Lon: **156 54.6180** Start Date: **07/12** Area: **SWS**
PNME3K Owner: **State** Unit: **AKAKS-Alaska-Other**
529 Name: **Cotton Village** Cause: **Lightning**

These fires are currently in monitor status. Monitoring schedules are based on defined timeframes, but are dependent on available resources, and weather conditions. When monitoring occurs, information will be updated.

Last Report: 07/16 No Acreage Change Since 07/12
ME2Z Lat: **61 19.2976** Status: **U/U** Acres: **80.0** Option: **Limited**
904528 Lon: **156 42.0755** Start Date: **07/12** Area: **SWS**
PNME2Z Owner: **State** Unit: **AKAKS-Alaska-Other**
528 Name: **Hoholitna** Cause: **Lightning**

Last Report: 07/16 No Acreage Change Since 07/12
ME26 Lat: **61 17.9200** Status: **U/U** Acres: **2.0** Option: **Limited**
904527 Lon: **156 16.0200** Start Date: **07/12** Area: **SWS**
PNME26 Owner: **State** Unit: **AKAKS-Alaska-Other**
527 Name: **Diamond Peak** Cause: **Lightning**

Last Report: 07/14 977.9 Acreage Change Since 07/12
ME2L Lat: **65 57.5000** Status: **U/U** Acres: **978.0** Option: **Modified**
Lon: **156 30.4633** Start Date: **07/12** Area: **GAD**
Owner: **USFWS** Unit: **AKKUR-Koyukuk National Wildlife Refuge**
526 Name: **Tom Cook Slough** Cause: **Lightning**

Last Report: 07/14 2,093.0 Acreage Change Since 07/12
ME2D Lat: **65 32.3017** Status: **U/U** Acres: **2,103.0** Option: **Limited**
Lon: **157 29.2850** Start Date: **07/12** Area: **GAD**
Owner: **USFWS** Unit: **AKKUR-Koyukuk National Wildlife Refuge**
524 Name: **Hodatic River** Cause: **Lightning**

Last Report: 07/16 22.1 Acreage Change Since 07/13
ME2U Lat: **61 45.3700** Status: **U/U** Acres: **222.1** Option: **Full**
904523 Lon: **156 29.5200** Start Date: **07/12** Area: **SWS**
PNME2U Owner: **State** Unit: **AKAKS-Alaska-Other**
523 Name: **East Stoney River** Cause: **Lightning**

Last Report: 07/16 15.0 Acreage Change Since 07/13
ME1W Lat: **61 28.2500** Status: **U/U** Acres: **29.0** Option: **Modified**
904521 Lon: **156 03.7000** Start Date: **07/12** Area: **SWS**
PNME1W Owner: **State** Unit: **AKAKS-Alaska-Other**
521 Name: **Tishimna Lake** Cause: **Lightning**

Last Report: 07/16 -64.0 Acreage Change Since 07/13
ME3U Lat: **61 53.7100** Status: **U/U** Acres: **786.0** Option: **Limited**
904519 Lon: **156 07.0100** Start Date: **07/12** Area: **SWS**
PNME3U Owner: **State** Unit: **AKAKS-Alaska-Other**
519 Name: **Swift River** Cause: **Lightning**

Daily Report From: 07/18 No Acreage Change Since 07/12
ME0L Lat: **59 23.7393** Status: **U/U** Acres: **20.0** Option: **Full**
904518 Lon: **154 16.9232** Start Date: **07/11** Area: **SWS**
PNME0L Owner: **State** Unit: **AKAKS-Alaska-Other**
518 Name: **Venturi Lake** Cause: **Lightning**

The fire was flown by detection 222ME who was unable to provide an update due to cloud cover.

These fires are currently in monitor status. Monitoring schedules are based on defined timeframes, but are dependent on available resources, and weather conditions. When monitoring occurs, information will be updated.

Last Report: 07/16 -166.0 Acreage Change Since 07/15
ME0K Lat: **61 05.3560** Status: **U/U** Acres: **4,034.0** Option: **Limited**
904517 Lon: **156 16.8900** Start Date: **07/11** Area: **SWS**
PNME0K Owner: **State** Unit: **AKAKS-Alaska-Other**
517 Name: **Door Mountains** Cause: **Lightning**

Daily Report From: 07/18 No Acreage Change Since 07/15
ME0H Lat: **60 14.0520** Status: **U/U** Acres: **220.0** Option: **Limited**
904516 Lon: **156 31.0480** Start Date: **07/11** Area: **SWS**
PNME0H Owner: **State** Unit: **AKAKS-Alaska-Other**
516 Name: **Ethel Creek** Cause: **Lightning**

The fire was flown by detection and mapping personnel who reported the fire was active on the south end with rank 1 fire behavior observed.

Last Report: 07/16 657.0 Acreage Change Since 07/13
ME0G Lat: **60 48.6708** Status: **U/U** Acres: **1,121.0** Option: **Limited**
904515 Lon: **157 24.9482** Start Date: **07/11** Area: **SWS**
PNME0G Owner: **State** Unit: **AKAKS-Alaska-Other**
515 Name: **Taylor Mountains** Cause: **Lightning**

Last Report: 07/16 2,078.0 Acreage Change Since 07/11
ME0B Lat: **61 14.1947** Status: **U/U** Acres: **2,678.0** Option: **Limited**
904513 Lon: **156 52.5938** Start Date: **07/11** Area: **SWS**
PNME0B Owner: **State** Unit: **AKAKS-Alaska-Other**
513 Name: **Little Titnuk** Cause: **Lightning**

Last Report: 07/12 4.3 Acreage Change Since 07/11
ME0C Lat: **64 56.7617** Status: **U/U** Acres: **4.4** Option: **Full**
932512 Lon: **157 59.2017** Start Date: **07/11** Area: **GAD**
Owner: **ANCSA** Unit: **AKDYN-Doyon, Limited**
512 Name: **Woodyard** Cause: **Lightning**

Last Report: 07/16 No Acreage Change Since 07/13
ME0A Lat: **61 25.5600** Status: **U/U** Acres: **3.0** Option: **Modified**
904511 Lon: **158 08.0633** Start Date: **07/11** Area: **SWS**
PNME0A Owner: **State** Unit: **AKAKS-Alaska-Other**
511 Name: **Holokik Mountain** Cause: **Lightning**

Last Report: 07/16 No Acreage Change Since 07/13
MEZ9 Lat: **61 07.9602** Status: **U/U** Acres: **209.0** Option: **Limited**
904510 Lon: **158 25.4780** Start Date: **07/11** Area: **SWS**
PNMEZ9 Owner: **State** Unit: **AKAKS-Alaska-Other**
510 Name: **Holokuk River** Cause: **Lightning**

Last Report: 07/13 -12.0 Acreage Change Since 07/11
MEZ7 Lat: **61 13.8260** Status: **U/U** Acres: **23.0** Option: **Limited**
904509 Lon: **159 40.0040** Start Date: **07/11** Area: **SWS**
PNMEZ7 Owner: **BLM** Unit: **AKADD-Anchorage Field Office**
509 Name: **Discovery Creek** Cause: **Lightning**

These fires are currently in monitor status. Monitoring schedules are based on defined timeframes, but are dependent on available resources, and weather conditions. When monitoring occurs, information will be updated.

Daily Report From: 07/18 **20.0 Acreage Change Since 07/15**
MEZ0 Lat: **61 47.0300** Status: **U/U** Acres: **658.7** Option: **Modified**
904507 Lon: **159 14.0400** Start Date: **07/11** Area: **SWS**
PNMEZ0 Owner: **State** Unit: **AKAKS-Alaska-Other**
507 Name: **Molybdenum Mountains** Cause: **Lightning**

The fire was flown by detection 222ME who reported little visible smoke.

Daily Report From: 07/18 **14.0 Acreage Change Since 07/15**
MEY7 Lat: **61 44.3826** Status: **U/U** Acres: **2,433.0** Option: **Modified**
904506 Lon: **158 40.0741** Start Date: **07/11** Area: **SWS**
PNMEY7 Owner: **BLM** Unit: **AKADD-Anchorage Field Office**
506 Name: **Horn Foothills** Cause: **Lightning**

The fire was flown by detection 222ME who reported it to haqva a 30% active perimeter, burning at a rank 3 in black spruce.

Last Report: 07/16 **No Acreage Change Since 07/13**
ME0M Lat: **62 06.7035** Status: **U/U** Acres: **45.0** Option: **Full**
904504 Lon: **156 15.4280** Start Date: **07/11** Area: **SWS**
PNME0M Owner: **State** Unit: **AKAKS-Alaska-Other**
504 Name: **West Devils Elbow** Cause: **Lightning**

Last Report: 07/15 **-867.0 Acreage Change Since 07/13**
MEW5 Lat: **61 32.3100** Status: **U/U** Acres: **233.0** Option: **Full**
904501 Lon: **156 59.1500** Start Date: **07/11** Area: **SWS**
PNMEW5 Owner: **ANCSA** Unit: **AKVLN-Kuskokwim Corporation**
501 Name: **Beaver House Hill** Cause: **Lightning**

Last Report: 07/11 **0.1 Acreage On 07/11**
MET1 Lat: **64 15.1620** Status: **U/U** Acres: **0.1** Option: **Limited**
Lon: **141 55.5420** Start Date: **07/11** Area: **UYD**
Owner: **State** Unit: **AKAKS-Alaska-Other**
497 Name: **Wilson Creek** Cause: **Lightning**

Daily Report From: 07/18 **No Acreage Change Since 07/16**
MEU8 Lat: **62 07.5030** Status: **U/U** Acres: **7,500.0** Option: **Limited**
904496 Lon: **156 07.6660** Start Date: **07/11** Area: **SWS**
PNMEU8 Owner: **State** Unit: **AKAKS-Alaska-Other**
496 Name: **Devil's Elbow** Cause: **Lightning**

The fire was flown by detection 222ME who reported no visible smoke.

Last Report: 07/16 **No Acreage Change Since 07/11**
MES2 Lat: **61 20.7994** Status: **U/U** Acres: **50.0** Option: **Full**
904495 Lon: **157 07.1492** Start Date: **07/11** Area: **SWS**
PNMES2 Owner: **State** Unit: **AKAKS-Alaska-Other**
495 Name: **Titnuk Creek** Cause: **Lightning**

These fires are currently in monitor status. Monitoring schedules are based on defined timeframes, but are dependent on available resources, and weather conditions. When monitoring occurs, information will be updated.

Last Report: 07/11 **0.1 Acreage On 07/11**
MER2 Lat: **61 19.8000** Status: U/U Acres: **0.1** Option: **Limited**
Lon: **154 23.9760** Start Date: **07/11** Area: **TAD**
Owner: **BLM** Unit: **AKCYD-Central Yukon Field Office**
494 Name: **Lost River** Cause: **Lightning**

Daily Report From: 07/18 **-1,050.8 Acreage Change Since 07/15**
MEM0 Lat: **61 43.0300** Status: U/U Acres: **7,949.2** Option: **Limited**
904489 Lon: **157 35.5900** Start Date: **07/10** Area: **SWS**
PNMEM0 Owner: **BLM** Unit: **AKADD-Anchorage Field Office**
489 Name: **Fuller Creek** Cause: **Lightning**

The acreage change reflects the most current mapping.

Daily Report From: 07/18 **No Acreage Change Since 07/15**
MEL6 Lat: **61 49.2800** Status: U/U Acres: **600.0** Option: **Full**
904488 Lon: **157 30.0500** Start Date: **07/10** Area: **SWS**
PNMEL6 Owner: **ANCSA** Unit: **AKVLN-Kuskokwim Corporation**
488 Name: **Jump Peak** Cause: **Lightning**

The fire was flown by detection and mapping personnel who reported a few smokes were observed.

Daily Report From: 07/18 **No Acreage Change Since 07/10**
MEK9 Lat: **61 43.8700** Status: U/U Acres: **2.5** Option: **Limited**
914484 Lon: **144 15.0400** Start Date: **07/10** Area: **CRS**
Owner: **NPS** Unit: **AKWSP-Wrangell-St. Elias National Park and Preserve**
484 Name: **Long** Cause: **Lightning**

Last Report: 07/15 **358.6 Acreage Change Since 07/14**
MEK3 Lat: **67 17.4762** Status: U/U Acres: **918.6** Option: **Limited**
Lon: **143 06.7740** Start Date: **07/10** Area: **UYD**
Owner: **USFWS** Unit: **AKARR-Arctic National Wildlife Refuge**
482 Name: **Grayling Creek** Cause: **Lightning**

Daily Report From: 07/18 **No Acreage Change Since 07/10**
MEK2 Lat: **61 02.7400** Status: U/U Acres: **149.3** Option: **Limited**
904481 Lon: **159 22.1320** Start Date: **07/10** Area: **SWS**
PNMEK2 Owner: **State** Unit: **AKAKS-Alaska-Other**
481 Name: **Pit Peak** Cause: **Lightning**

The acreage change reflects the most current mapping.

Daily Report From: 07/18 **286.0 Acreage Change Since 07/10**
MEM1 Lat: **61 07.1666** Status: U/U Acres: **436.0** Option: **Limited**
904480 Lon: **159 17.1334** Start Date: **07/10** Area: **SWS**
PNMEM1 Owner: **State** Unit: **AKAKS-Alaska-Other**
480 Name: **Swift Creek** Cause: **Lightning**

The fire was flown by detection 222ME who reported it to be burning at a rank 2 with a 70% active perimeter.

These fires are currently in monitor status. Monitoring schedules are based on defined timeframes, but are dependent on available resources, and weather conditions. When monitoring occurs, information will be updated.

Daily Report From: 07/18

No Acreage Change Since 07/14

MEK0 Lat: **60 21.6450** Status: **U/U** Acres: **400.0** Option: **Limited**
904479 Lon: **159 51.3630** Start Date: **07/10** Area: **SWS**
PNMEK0 Owner: **OthFed** Unit: **OthFed-Unspecified Other Federal**
479 Name: **Upper Falls** Cause: **Lightning**

The fire was flown by detection and mapping personnel who reported the fire has been active on the east side, the fire was receiving rain.

Daily Report From: 07/18

No Acreage Change Since 07/14

MEJ9 Lat: **60 26.8730** Status: **U/U** Acres: **5.0** Option: **Limited**
904478 Lon: **159 48.2730** Start Date: **07/10** Area: **SWS**
PNMEJ9 Owner: **USFWS** Unit: **AKYDR-Yukon Delta National Wildlife Refuge**
478 Name: **Quicksilver Creek** Cause: **Lightning**

The fire was flown by detection and mapping personnel who were unable to view the fire due to visibility in the area.

Last Report: 07/16

14.0 Acreage Change Since 07/13

MEJ4 Lat: **61 32.9300** Status: **U/U** Acres: **314.0** Option: **Limited**
904477 Lon: **155 59.4100** Start Date: **07/10** Area: **SWS**
PNMEJ4 Owner: **BLM** Unit: **AKADD-Anchorage Field Office**
477 Name: **Stony River Flats** Cause: **Lightning**

Daily Report From: 07/18

No Acreage Change Since 07/17

MEH9 Lat: **60 32.0983** Status: **U/U** Acres: **250.0** Option: **Limited**
904476 Lon: **154 53.2067** Start Date: **07/10** Area: **SWS**
PNMEH9 Owner: **State** Unit: **AKAKS-Alaska-Other**
476 Name: **Chilchitna Headwaters** Cause: **Lightning**

The fire was flown by detection 222ME who was unable to provide an update due to cloud cover.

Last Report: 07/16

554.0 Acreage Change Since 07/14

MEH2 Lat: **61 13.5790** Status: **U/U** Acres: **792.0** Option: **Limited**
904475 Lon: **156 16.6660** Start Date: **07/10** Area: **SWS**
PNMEH2 Owner: **State** Unit: **AKAKS-Alaska-Other**
475 Name: **Door Creek** Cause: **Lightning**

Last Report: 07/16

322.0 Acreage Change Since 07/13

MEG5 Lat: **61 14.9600** Status: **U/U** Acres: **922.0** Option: **Full**
904474 Lon: **155 45.4500** Start Date: **07/10** Area: **SWS**
PNMEG5 Owner: **ANCSA** Unit: **AKCAN-Calista Corporation**
474 Name: **Tundra Lake** Cause: **Lightning**

Last Report: 07/17

No Acreage Change Since 07/12

MEC9 Lat: **60 29.4783** Status: **U/C** Acres: **0.5** Option: **Critical**
903473 Lon: **150 46.7517** Start Date: **07/09** Area: **KKS**
Owner: **County** Unit: **AKAKS-Kenai Peninsula Borough**
473 Name: **Robin Ave** Cause: **Human**

These fires are currently in monitor status. Monitoring schedules are based on defined timeframes, but are dependent on available resources, and weather conditions. When monitoring occurs, information will be updated.

Last Report: 07/14 1,493.0 Acreage Change Since 07/13
MEC6 Lat: **64 24.1866** Status: **U/U** Acres: **1,870.0** Option: **Limited**
 Lon: **147 20.9160** Start Date: **07/09** Area: **MID**
 Owner: **DOD** Unit: **AKFWQ-Fort Wainwright**
471 Name: **Dry Creek 2** Cause: **Unknown**

Last Report: 07/09 30.0 Acreage On 07/09
MEC5 Lat: **65 13.2300** Status: **U/U** Acres: **30.0** Option: **Modified**
 Lon: **164 48.3833** Start Date: **07/09** Area: **GAD**
 Owner: **ANCSA** Unit: **AKVLN-Mary's Igloo Native Corporation**
470 Name: **Hooligan Creek** Cause: **Lightning**

Last Report: 07/09 50.0 Acreage On 07/09
MEA8 Lat: **65 17.6970** Status: **U/U** Acres: **50.0** Option: **Limited**
 Lon: **141 39.6480** Start Date: **07/09** Area: **UYD**
 Owner: **NPS** Unit: **AKYCP-Yukon-Charley Rivers National Preserve**
468 Name: **Nation River** Cause: **Lightning**

Daily Report From: 07/18 No Acreage Change Since 07/17
MD9W Lat: **60 39.1400** Status: **U/U** Acres: **252.0** Option: **Limited**
904467 Lon: **154 12.6000** Start Date: **07/09** Area: **SWS**
PNMD9W Owner: **NPS** Unit: **AKLCP-Lake Clark National Park and Preserve**
467 Name: **Snipe Lake** Cause: **Lightning**

The fire was flown by detection 222ME who was unable to provide an update due to cloud cover.

Last Report: 07/09 0.2 Acreage On 07/09
MD9S Lat: **60 54.7870** Status: **U/C** Acres: **0.2** Option: **Full**
931465 Lon: **149 27.6810** Start Date: **07/09** Area: **CGF**
PNMD9S Owner: **County** Unit: **AKAKS-Kenai Peninsula Borough**
465 Name: **Hope Mile 10** Cause: **Human**

Daily Report From: 07/18 No Acreage Change Since 07/12
MD69 Lat: **59 44.9217** Status: **U/U** Acres: **4,100.0** Option: **Full**
904457 Lon: **155 10.7986** Start Date: **07/08** Area: **SWS**
PNMD69 Owner: **ANCSA** Unit: **AKVLN-New Halen Native Corporation**
457 Name: **Pete Andrews Creek** Cause: **Undetermined**

The fire was flown by detection and mapping personnel who reported the fire was active on south in tundra and black spruce. Values in the area were assessed and will be monitored.

Last Report: 07/08 2,746.0 Acreage On 07/08
MD62 Lat: **65 12.9786** Status: **U/U** Acres: **2,746.0** Option: **Limited**
 Lon: **141 07.6680** Start Date: **07/08** Area: **UYD**
 Owner: **ANCSA** Unit: **AKDYN-Doyon, Limited**
456 Name: **Three Castle** Cause: **Lightning**

These fires are currently in monitor status. Monitoring schedules are based on defined timeframes, but are dependent on available resources, and weather conditions. When monitoring occurs, information will be updated.

Last Report: 07/12 No Acreage Change Since 07/11
MD63 Lat: **63 27.1383** Status: **U/C** Acres: **2.6** Option: **Full**
913455 Lon: **143 19.5500** Start Date: **07/08** Area: **TAS**
 Owner: **BIA** Unit: **AKAKA-Native Allotments**
455 Name: **Fish Lake** Cause: **Lightning**

Last Report: 07/08 No Acreage Change Since 07/07
MD54 Lat: **61 34.9160** Status: **U/C** Acres: **0.3** Option: **Critical**
901453 Lon: **149 51.4310** Start Date: **07/07** Area: **MSS**
PNMD54 Owner: **Private** Unit: **AKPRI-Private**
453 Name: **Rodgers** Cause: **Undetermined**

Last Report: 07/07 0.1 Acreage On 07/07
MD45 Lat: **65 05.8788** Status: **U/U** Acres: **0.1** Option: **Limited**
 Lon: **141 38.3820** Start Date: **07/07** Area: **UYD**
 Owner: **NPS** Unit: **AKYCP-Yukon-Charley Rivers National Preserve**
452 Name: **Mich** Cause: **Lightning**

Daily Report From: 07/18 No Acreage Change Since 07/17
MD44 Lat: **62 08.8687** Status: **U/U** Acres: **85.0** Option: **Critical**
901451 Lon: **149 55.7172** Start Date: **07/07** Area: **MSS**
PNMD44 Owner: **Private** Unit: **AKPRI-Private**
451 Name: **Malaspina** Cause: **Undetermined**

Personnel continue to monitor, patrol and mop up. This fire is being managed by Montana Creek fire 901429.

Last Report: 07/07 0.1 Acreage On 07/07
903450 Lat: **60 30.7483** Status: **U/C** Acres: **0.1** Option: **Critical**
 Lon: **150 49.1450** Start Date: **07/07** Area: **KKS**
 Owner: **Private** Unit: **AKPRI-Private**
450 Name: **Betty Lou** Cause: **Human**

Last Report: 07/17 No Acreage Change Since 07/06
MD20 Lat: **60 21.8917** Status: **U/C** Acres: **0.1** Option: **Critical**
903448 Lon: **151 15.5783** Start Date: **07/06** Area: **KKS**
 Owner: **State** Unit: **AKAKS-Alaska-Other**
448 Name: **Vincent** Cause: **Human**

Last Report: 07/06 0.1 Acreage On 07/06
911445 Lat: **64 01.7700** Status: **U/U** Acres: **0.1** Option: **Limited**
 Lon: **148 34.6000** Start Date: **07/06** Area: **FAS**
 Owner: **State** Unit: **AKAKS-Alaska-Other**
445 Name: **Coal Creek 2 Coal Seam** Cause: **Lightning**

Last Report: 07/06 0.1 Acreage On 07/06
911444 Lat: **64 01.8300** Status: **U/U** Acres: **0.1** Option: **Limited**
 Lon: **148 34.1000** Start Date: **07/06** Area: **FAS**
 Owner: **State** Unit: **AKAKS-Alaska-Other**
444 Name: **Coal Creek 1 Coal Seam** Cause: **Lightning**

These fires are currently in monitor status. Monitoring schedules are based on defined timeframes, but are dependent on available resources, and weather conditions. When monitoring occurs, information will be updated.

Last Report: 07/13 2.4 Acreage Change Since 07/12
MDT9 Lat: **62 25.8000** Status: **U/C** Acres: **27.4** Option: **Modified**
914436 Lon: **145 03.6000** Start Date: **07/05** Area: **CRS**
PNMDT9 Owner: **ANCSA** Unit: **AKAHN-Ahtna, Incorporated**
436 Name: **Tulsona Creek** Cause: **Lightning**

Last Report: 07/04 0.1 Acreage On 07/04
MDH3 Lat: **55 16.1580** Status: **U/U** Acres: **0.1** Option: **Unknown**
904433 Lon: **160 40.4940** Start Date: **07/04** Area: **SWS**
PNMDH3 Owner: **USFWS** Unit: **AKAMR-Alaska Maritime National Wildlife Refuge**
433 Name: **Unga Island** Cause: **Human**

Last Report: 07/03 0.1 Acreage On 07/03
MC87 Lat: **66 34.4286** Status: **U/U** Acres: **0.1** Option: **Critical**
Lon: **145 16.6440** Start Date: **07/03** Area: **UYD**
Owner: **OthFed** Unit: **AKXXX-U.S. Federal Aviation Administration**
431 Name: **FYU VOR** Cause: **Human**

Last Report: 07/17 No Acreage Change Since 07/11
MC6E Lat: **61 10.5000** Status: **U/C** Acres: **25.3** Option: **Critical**
901423 Lon: **149 48.9167** Start Date: **07/02** Area: **MSS**
PNMC6E Owner: **City** Unit: **AKAKS-Anchorage, Municipality of**
423 Name: **M.L.K** Cause: **Human**

Last Report: 06/26 24.7 Acreage On 06/26
911418 Lat: **63 53.3850** Status: **U/U** Acres: **24.7** Option: **Limited**
Lon: **146 59.1600** Start Date: **06/20** Area: **FAS**
Owner: **State** Unit: **AKAKS-Alaska-Other**
418 Name: **Little Delta** Cause: **Lightning**

Last Report: 07/04 No Acreage Change Since 07/02
MCX9 Lat: **66 16.2018** Status: **U/U** Acres: **50.0** Option: **Critical**
Lon: **145 50.0220** Start Date: **06/29** Area: **UYD**
Owner: **ANCSA** Unit: **AKVLN-Tihteet`aii, Incorporated**
411 Name: **Birch Creek Dump** Cause: **Human**

Last Report: 07/09 No Acreage Change Since 06/29
MCPI Lat: **66 47.5717** Status: **U/U** Acres: **0.1** Option: **Modified**
Lon: **157 28.9617** Start Date: **06/29** Area: **GAD**
Owner: **BLM** Unit: **AKADD-Anchorage Field Office**
406 Name: **Black River** Cause: **Lightning**

Last Report: 06/28 3.0 Acreage On 06/28
MCF9 Lat: **56 09.0000** Status: **F/A** Acres: **3.0** Option: **Modified**
000401(4) Lon: **132 03.6000** Start Date: **06/27** Area: **TNF**
PDMCF9 Owner: **USFS** Unit: **AKTNF-Tongass National Forest**
401 Name: **Southeast Cove** Cause: **Lightning**

These fires are currently in monitor status. Monitoring schedules are based on defined timeframes, but are dependent on available resources, and weather conditions. When monitoring occurs, information will be updated.

Last Report: 07/15 -200.0 Acreage Change Since 07/06
MCA7 Lat: **64 56.3898** Status: **U/U** Acres: Option: **Limited**
Lon: **153 39.8040** Start Date: **06/27** Area: **TAD**
Owner: **USFWS** Unit: **AKNOR-Nowitna National Wildlife Refuge**
397 Name: **False Alarm # 25** Cause: **Lightning**

Last Report: 07/05 No Acreage Change Since 07/03
MB8N Lat: **64 42.1488** Status: **U/U** Acres: **2.0** Option: **Limited**
Lon: **146 34.3260** Start Date: **06/26** Area: **MID**
Owner: **DOD** Unit: **AKFWQ-Fort Wainwright, Yukon TA**
393 Name: **Stuart Creek 2** Cause: **Lightning**

Last Report: 07/11 -365.0 Acreage Change Since 07/07
MB8Q Lat: **65 24.4733** Status: **U/U** Acres: **2,827.4** Option: **Limited**
Lon: **142 35.8500** Start Date: **06/26** Area: **UYD**
Owner: **NPS** Unit: **AKYCP-Yukon-Charley Rivers National Preserve**
392 Name: **Biederman Bluff** Cause: **Lightning**

Last Report: 07/16 No Acreage Change Since 07/15
MB8M Lat: **64 35.7567** Status: **U/U** Acres: **69.0** Option: **Limited**
932391 Lon: **146 12.2933** Start Date: **06/26** Area: **MID**
Owner: **DOD** Unit: **AKFWQ-Fort Wainwright, Yukon TA**
391 Name: **Ninetyeight Creek** Cause: **Lightning**

Last Report: 07/06 No Acreage Change Since 06/28
MB7F Lat: **65 37.1700** Status: **U/U** Acres: **3.0** Option: **Limited**
Lon: **150 54.0367** Start Date: **06/26** Area: **TAD**
Owner: **BLM** Unit: **AKCYD-Central Yukon Field Office**
385 Name: **Twilight Creek** Cause: **Lightning**

Last Report: 07/09 No Acreage Change Since 07/08
MB6B Lat: **65 28.9767** Status: **U/U** Acres: **0.5** Option: **Limited**
Lon: **156 41.3650** Start Date: **06/25** Area: **GAD**
Owner: **USFWS** Unit: **AKKUR-Koyukuk National Wildlife Refuge**
381 Name: **Duck Lake** Cause: **Lightning**

Last Report: 07/14 39.8 Acreage Change Since 07/05
MB5X Lat: **67 29.5800** Status: **U/C** Acres: **147.0** Option: **Full**
Lon: **145 23.8083** Start Date: **06/25** Area: **UYD**
Owner: **ANCSA** Unit: **AKVLN-Venetie Indian And Neets Ai Corporation**
379 Name: **Christian River** Cause: **Lightning**

Last Report: 07/10 No Acreage Change Since 07/08
MB47 Lat: **65 29.2733** Status: **U/U** Acres: **1,887.3** Option: **Limited**
Lon: **160 19.4467** Start Date: **06/25** Area: **GAD**
Owner: **BLM** Unit: **AKADD-Anchorage Field Office**
376 Name: **Kateel River** Cause: **Lightning**

These fires are currently in monitor status. Monitoring schedules are based on defined timeframes, but are dependent on available resources, and weather conditions. When monitoring occurs, information will be updated.

Last Report: 07/14 No Acreage Change Since 07/13
MB1Z Lat: **60 13.3200** Status: **U/U** Acres: **33.2** Option: **Limited**
903363 Lon: **150 43.6200** Start Date: **06/23** Area: **KKS**
 Owner: **USFWS** Unit: **AKKNR-Kenai National Wildlife Refuge**
363 Name: **Bear Creek** Cause: **Lightning**

Daily Report From: 07/18 No Acreage Change Since 07/17
MB1V Lat: **62 51.5833** Status: **U/U** Acres: **18,000.0** Option: **Full**
913362 Lon: **142 14.2000** Start Date: **06/23** Area: **TAS**
 Owner: **ANCSA** Unit: **AKVLN-Tetlin Village Corporation**
362 Name: **Boundary River** Cause: **Lightning**

Hasnt moved from footprint, isolated interior torching, creeping and smoldering.

Last Report: 07/17 No Acreage Change Since 07/16
MB1T Lat: **64 39.1167** Status: **U/U** Acres: **32,744.0** Option: **Limited**
931361 Lon: **151 29.0933** Start Date: **06/23** Area: **TAD**
 Owner: **State** Unit: **AKAKS-Alaska-Other**
361 Name: **Lloyd Mountain** Cause: **Lightning**

Daily Report From: 07/18 -916.0 Acreage Change Since 07/13
MCZ0 Lat: **64 13.1900** Status: **U/U** Acres: **12,208.0** Option: **Limited**
911358 Lon: **147 19.1000** Start Date: **06/22** Area: **FAS**
PNMCZ0 Owner: **State** Unit: **AKAKS-Alaska-Other**
358 Name: **Dry Creek** Cause: **Lightning**

Acreage updated due to mapping.

Last Report: 07/02 No Acreage Change Since 06/25
MB1D Lat: **66 47.3994** Status: **U/U** Acres: **300.0** Option: **Limited**
 Lon: **141 13.1820** Start Date: **06/23** Area: **UYD**
 Owner: **BLM** Unit: **AKEID-Eastern Interior Field Office**
357 Name: **Fort Creek** Cause: **Lightning**

Last Report: 07/05 No Acreage Change Since 06/25
MB0Z Lat: **67 12.1668** Status: **U/U** Acres: **0.1** Option: **Limited**
931356 Lon: **152 17.8680** Start Date: **06/23** Area: **TAD**
 Owner: **State** Unit: **AKAKS-Alaska-Other**
356 Name: **Malamute** Cause: **Lightning**

Last Report: 07/06 No Acreage Change Since 07/02
MB0B Lat: **66 34.8833** Status: **U/U** Acres: **0.1** Option: **Full**
 Lon: **143 16.6320** Start Date: **06/22** Area: **UYD**
 Owner: **USFWS** Unit: **AKYFR-Yukon Flats National Wildlife Refuge**
353 Name: **False Alarm 024** Cause: **Lightning**

Last Report: 07/14 No Acreage Change Since 07/12
MCS5 Lat: **63 19.6000** Status: **U/U** Acres: **33,786.0** Option: **Limited**
904351 Lon: **155 33.8666** Start Date: **06/22** Area: **SWS**
PNMCS5 Owner: **State** Unit: **AKAKS-Alaska-Other**
351 Name: **Page Mountain** Cause: **Lightning**

These fires are currently in monitor status. Monitoring schedules are based on defined timeframes, but are dependent on available resources, and weather conditions. When monitoring occurs, information will be updated.

Last Report: 07/04 No Acreage Change Since 07/03
MBY8 Lat: **66 34.4000** Status: **U/C** Acres: **45.0** Option: **Full**
932342 Lon: **143 06.1020** Start Date: **06/22** Area: **UYD**
 Owner: **USFWS** Unit: **AKYFR-Yukon Flats National Wildlife Refuge**
342 Name: **Tiinkdhul Lake** Cause: **Lightning**

Last Report: 06/23 No Acreage Change Since 06/22
MBY6 Lat: **64 40.0800** Status: **U/U** Acres: **2.0** Option: **Full**
 Lon: **156 22.2840** Start Date: **06/22** Area: **GAD**
 Owner: **ANCSA** Unit: **AKVLN-Gana-a `Yoo, Limited**
340 Name: **Whiskey Creek** Cause: **Human**

Last Report: 07/05 -0.9 Acreage Change Since 06/25
MBY2 Lat: **67 03.4326** Status: **U/U** Acres: **1.0** Option: **Limited**
931338 Lon: **152 13.5180** Start Date: **06/22** Area: **TAD**
 Owner: **State** Unit: **AKAKS-Alaska-Other**
338 Name: **Alatna Hills** Cause: **Lightning**

Last Report: 07/14 No Acreage Change Since 07/02
MB0R Lat: **61 07.8000** Status: **U/U** Acres: **178.0** Option: **Limited**
904336 Lon: **163 14.4000** Start Date: **06/22** Area: **SWS**
 Owner: **USFWS** Unit: **AKYDR-Yukon Delta National Wildlife Refuge**
336 Name: **Takslesluk Lake** Cause: **Lightning**

Daily Report From: 07/18 1,806.3 Acreage Change Since 07/14
MBV1 Lat: **65 49.7583** Status: **U/U** Acres: **12,623.0** Option: **Limited**
 Lon: **146 57.1317** Start Date: **06/22** Area: **UYD**
 Owner: **BLM** Unit: **AKEID-White Mountains National Recreation Area**
329 Name: **Victoria Mountain** Cause: **Lightning**

Updated acreage.

Last Report: 07/05 No Acreage Change Since 07/01
MBT0 Lat: **66 08.1233** Status: **U/U** Acres: **80.0** Option: **Limited**
 Lon: **146 15.3433** Start Date: **06/21** Area: **UYD**
 Owner: **USFWS** Unit: **AKYFR-Yukon Flats National Wildlife Refuge**
322 Name: **Beaver Creek** Cause: **Lightning**

Last Report: 07/11 16,732.0 Acreage Change Since 07/07
MBS9 Lat: **65 48.7783** Status: **U/U** Acres: **43,181.0** Option: **Limited**
 Lon: **146 09.6850** Start Date: **06/21** Area: **UYD**
 Owner: **USFWS** Unit: **AKYFR-Yukon Flats National Wildlife Refuge**
321 Name: **Little Crazy Mountain** Cause: **Lightning**

Last Report: 07/03 No Acreage Change Since 07/02
MBS0 Lat: **64 45.0167** Status: **U/U** Acres: **17.0** Option: **Modified**
931318 Lon: **150 20.9633** Start Date: **06/21** Area: **TAD**
 Owner: **State** Unit: **AKAKS-Alaska-Other**
318 Name: **Iksgiza** Cause: **Lightning**

These fires are currently in monitor status. Monitoring schedules are based on defined timeframes, but are dependent on available resources, and weather conditions. When monitoring occurs, information will be updated.

Last Report: 07/06 1,561.1 Acreage Change Since 07/04
MBR8 Lat: **64 37.5000** Status: **U/U** Acres: **3,418.0** Option: **Limited**
931317 Lon: **150 54.3840** Start Date: **06/21** Area: **TAD**
 Owner: **State** Unit: **AKAKS-Alaska-Other**
317 Name: **Snowshoe Creek** Cause: **Lightning**

Last Report: 07/11 29,600.0 Acreage Change Since 07/01
MBR5 Lat: **64 54.3102** Status: **U/U** Acres: **72,596.0** Option: **Limited**
 Lon: **153 16.9020** Start Date: **06/21** Area: **TAD**
 Owner: **USFWS** Unit: **AKNOR-Nowitna National Wildlife Refuge**
316 Name: **Little Mud River** Cause: **Lightning**

Last Report: 06/20 50.0 Acreage On 06/20
MBL6 Lat: **65 45.9858** Status: **U/U** Acres: **50.0** Option: **Limited**
 Lon: **154 55.5540** Start Date: **06/20** Area: **GAD**
 Owner: **USFWS** Unit: **AKKUR-Koyukuk National Wildlife Refuge**
306 Name: **Fry Island** Cause: **Lightning**

Last Report: 07/05 30,695.0 Acreage Change Since 06/29
MBL4 Lat: **64 19.0600** Status: **U/U** Acres: **49,088.0** Option: **Limited**
931305 Lon: **152 10.2600** Start Date: **06/20** Area: **TAD**
 Owner: **BLM** Unit: **AKCYD-Central Yukon Field Office**
305 Name: **Wilderness** Cause: **Lightning**

Last Report: 07/08 No Acreage Change Since 07/02
MBL1 Lat: **65 45.5700** Status: **U/U** Acres: **3,237.8** Option: **Limited**
 Lon: **159 53.1417** Start Date: **06/20** Area: **GAD**
 Owner: **BLM** Unit: **AKADD-Anchorage Field Office**
302 Name: **South Fork Buckland River** Cause: **Lightning**

Last Report: 06/20 128.4 Acreage On 06/20
MBH3 Lat: **65 55.8312** Status: **U/U** Acres: **128.4** Option: **Limited**
 Lon: **165 50.5920** Start Date: **06/20** Area: **GAD**
 Owner: **State** Unit: **AKAKS-Alaska-Other**
297 Name: **Sango Creek** Cause: **Lightning**

Last Report: 07/08 No Acreage Change Since 06/30
MBE9 Lat: **66 01.2500** Status: **U/U** Acres: **2,338.4** Option: **Limited**
 Lon: **160 27.6300** Start Date: **06/19** Area: **GAD**
 Owner: **BLM** Unit: **AKADD-Anchorage Field Office**
294 Name: **Buckland 3** Cause: **Lightning**

Last Report: 07/08 No Acreage Change Since 06/27
MBE7 Lat: **66 09.6000** Status: **U/U** Acres: **1,541.0** Option: **Modified**
932292 Lon: **161 14.4133** Start Date: **06/19** Area: **GAD**
 Owner: **BLM** Unit: **AKADD-Anchorage Field Office**
292 Name: **Buckland 1** Cause: **Lightning**

These fires are currently in monitor status. Monitoring schedules are based on defined timeframes, but are dependent on available resources, and weather conditions. When monitoring occurs, information will be updated.

Last Report: 07/08 No Acreage Change Since 06/28
MBE5 Lat: **65 24.4417** Status: **U/U** Acres: **37.6** Option: **Limited**
Lon: **162 30.8350** Start Date: **06/19** Area: **GAD**
Owner: **State** Unit: **AKAKS-Alaska-Other**
287 Name: **Kuzitrin River 9** Cause: **Lightning**

Last Report: 07/08 No Acreage Change Since 06/26
MBC4 Lat: **65 55.7867** Status: **U/C** Acres: **131.0** Option: **Modified**
931271 Lon: **162 19.5183** Start Date: **06/19** Area: **GAD**
Owner: **ANCSA** Unit: **AKVLN-Deering Ipnatchiak Corporation**
271 Name: **Kugruk River 2** Cause: **Lightning**

Last Report: 07/08 No Acreage Change Since 06/26
MBC3 Lat: **65 47.6733** Status: **U/U** Acres: **2,707.0** Option: **Modified**
931270 Lon: **162 18.6183** Start Date: **06/19** Area: **GAD**
Owner: **State** Unit: **AKAKS-Alaska-Other**
270 Name: **Kugruk River 1** Cause: **Lightning**

Last Report: 07/14 No Acreage Change Since 07/02
MBB1 Lat: **60 24.9365** Status: **U/U** Acres: **46.5** Option: **Limited**
904267 Lon: **163 04.0717** Start Date: **06/18** Area: **SWS**
Owner: **USFWS** Unit: **AKYDR-Yukon Delta National Wildlife Refuge**
267 Name: **Tagayarak River** Cause: **Lightning**

Last Report: 06/28 473.7 Acreage Change Since 06/21
MA9J Lat: **62 18.0983** Status: **U/U** Acres: **673.7** Option: **Limited**
Lon: **161 37.5183** Start Date: **06/18** Area: **GAD**
Owner: **USFWS** Unit: **AKYDR-Yukon Delta National Wildlife Refuge**
264 Name: **Wolf Creek Mountain** Cause: **Lightning**

Last Report: 07/11 3,918.0 Acreage Change Since 07/08
MA8Q Lat: **66 04.3617** Status: **U/U** Acres: **40,948.5** Option: **Limited**
Lon: **142 13.4817** Start Date: **06/18** Area: **UYD**
Owner: **BLM** Unit: **AKEID-Eastern Interior Field Office**
262 Name: **Black River** Cause: **Lightning**

Last Report: 06/21 No Acreage Change Since 06/19
MA7F Lat: **64 01.3632** Status: **U/C** Acres: **11.0** Option: **Modified**
931260 Lon: **159 06.0180** Start Date: **06/17** Area: **GAD**
Owner: **State** Unit: **AKAKS-Alaska-Other**
260 Name: **Stink Creek** Cause: **Lightning**

Last Report: 07/13 No Acreage Change Since 07/12
MA3V Lat: **64 59.4000** Status: **U/C** Acres: **256.9** Option: **Full**
911255 Lon: **146 57.9252** Start Date: **06/16** Area: **FAS**
PNMA3V Owner: **State** Unit: **AKAKS-Alaska-Other**
255 Name: **Caribou Creek** Cause: **Lightning**

These fires are currently in monitor status. Monitoring schedules are based on defined timeframes, but are dependent on available resources, and weather conditions. When monitoring occurs, information will be updated.

Daily Report From: 07/18 5,456.6 Acreage Change Since 07/08
 904250 Lat: **63 24.0000** Status: U/U Acres: **21,849.6** Option: **Limited**
 Lon: **155 02.1500** Start Date: **06/14** Area: **SWS**
 Owner: **State** Unit: **AKAKS-Alaska-Other**
 250 Name: **Sunshine Mountains** Cause: **Lightning**

The fire was flown by detection 222ME who reported no visible smoke.

Last Report: 07/05 No Acreage Change Since 07/03
 MAY0 Lat: **64 41.0950** Status: U/U Acres: **268.4** Option: **Limited**
 Lon: **146 33.8883** Start Date: **06/14** Area: **MID**
 Owner: **DOD** Unit: **AKFWQ-Fort Wainwright, Yukon TA**
 248 Name: **Tower** Cause: **Human**

Last Report: 07/14 No Acreage Change Since 06/28
 MAR7 Lat: **60 57.0589** Status: U/C Acres: **78.0** Option: **Full**
 904245 Lon: **160 57.3453** Start Date: **06/13** Area: **SWS**
 PNMAR7 Owner: **ANCSA** Unit: **AKVLN-Kokarmut Corporation**
 245 Name: **Kisarlik River** Cause: **Lightning**

Last Report: 07/14 No Acreage Change Since 07/10
 MAJ7 Lat: **60 41.4334** Status: U/U Acres: **4,408.8** Option: **Limited**
 904240 Lon: **160 44.7667** Start Date: **06/12** Area: **SWS**
 PNMAJ7 Owner: **USFWS** Unit: **AKYDR-Yukon Delta National Wildlife Refuge**
 240 Name: **Little Kasigluk** Cause: **Lightning**

Last Report: 07/16 No Acreage Change Since 07/14
 904227 Lat: **61 05.1327** Status: U/U Acres: **775.8** Option: **Limited**
 Lon: **157 52.8749** Start Date: **06/11** Area: **SWS**
 Owner: **State** Unit: **AKAKS-Alaska-Other**
 227 Name: **Bakbuk Creek** Cause: **Lightning**

Last Report: 07/11 No Acreage Change Since 06/28
 MAA8 Lat: **62 01.6800** Status: U/C Acres: **5,084.0** Option: **Full**
 932224 Lon: **161 33.0783** Start Date: **06/11** Area: **GAD**
 Owner: **BLM** Unit: **AKADD-Anchorage Field Office**
 224 Name: **Kuyukutuk River** Cause: **Lightning**

Last Report: 06/15 No Acreage Change Since 06/14
 L99U Lat: **66 56.8044** Status: U/U Acres: **22.8** Option: **Limited**
 931221 Lon: **155 02.2800** Start Date: **06/10** Area: **GAD**
 Owner: **County** Unit: **AKAKS-Northwest Arctic Borough**
 221 Name: **Lake Minakokosa** Cause: **Human**

Last Report: 07/10 7,728.9 Acreage Change Since 07/08
 L987 Lat: **65 14.6267** Status: U/U Acres: **91,275.0** Option: **Limited**
 Lon: **160 06.1083** Start Date: **06/10** Area: **GAD**
 Owner: **BLM** Unit: **AKADD-Anchorage Field Office**
 218 Name: **North River** Cause: **Lightning**

These fires are currently in monitor status. Monitoring schedules are based on defined timeframes, but are dependent on available resources, and weather conditions. When monitoring occurs, information will be updated.

Last Report: 07/13 No Acreage Change Since 07/12
L98W Lat: **65 19.5200** Status: **U/U** Acres: **2,885.8** Option: **Limited**
932217 Lon: **142 33.2750** Start Date: **06/10** Area: **UYD**
 Owner: **NPS** Unit: **AKYCP-Yukon-Charley Rivers National Preserve**
217 Name: **Yukon Charley** Cause: **Lightning**

Last Report: 07/11 5,881.0 Acreage Change Since 07/07
L976 Lat: **65 48.1317** Status: **U/U** Acres: **20,260.0** Option: **Limited**
 Lon: **145 48.5100** Start Date: **06/09** Area: **UYD**
 Owner: **BLM** Unit: **AKEID-Steese National Conservation Area**
212 Name: **Marr** Cause: **Lightning**

Last Report: 07/06 No Acreage Change Since 06/23
L975 Lat: **65 53.2998** Status: **U/U** Acres: **1.3** Option: **Limited**
 Lon: **152 00.2820** Start Date: **06/09** Area: **TAD**
 Owner: **BLM** Unit: **AKCYD-Central Yukon Field Office**
211 Name: **Trouble Mountain** Cause: **Lightning**

Last Report: 06/11 -3.6 Acreage Change Since 06/10
L97L Lat: **63 50.1006** Status: **U/U** Acres: **200.0** Option: **Full**
 Lon: **160 30.8820** Start Date: **06/09** Area: **GAD**
 Owner: **ANCSA** Unit: **AKVLN-Unalakleet Native Corporation**
207 Name: **South River Hills** Cause: **Lightning**

Last Report: 07/08 No Acreage Change Since 06/29
MAN9 Lat: **65 18.2280** Status: **U/U** Acres: **181.8** Option: **Limited**
911201 Lon: **146 35.3350** Start Date: **06/08** Area: **FAS**
PNMAN9 Owner: **State** Unit: **AKAKS-Alaska-Other**
201 Name: **Cripple Creek** Cause: **Lightning**

Last Report: 06/13 -2.1 Acreage Change Since 06/11
L96L Lat: **63 36.9744** Status: **U/U** Acres: **112.9** Option: **Limited**
 Lon: **157 58.9740** Start Date: **06/08** Area: **GAD**
 Owner: **USFWS** Unit: **AKINR-Innoko National Wildlife Refuge**
199 Name: **Innoko River** Cause: **Lightning**

Last Report: 06/06 0.1 Acreage On 06/06
L93Y Lat: **60 40.4600** Status: **U/U** Acres: **0.1** Option: **Limited**
903186 Lon: **150 20.7780** Start Date: **06/06** Area: **KKS**
 Owner: **USFWS** Unit: **AKKNR-Kenai National Wildlife Refuge**
186 Name: **Bear Lake** Cause: **Lightning**

Last Report: 07/06 No Acreage Change Since 06/23
L93W Lat: **65 58.9002** Status: **U/U** Acres: **19.7** Option: **Limited**
 Lon: **152 01.4820** Start Date: **06/06** Area: **TAD**
 Owner: **BLM** Unit: **AKCYD-Central Yukon Field Office**
182 Name: **Gates** Cause: **Lightning**

These fires are currently in monitor status. Monitoring schedules are based on defined timeframes, but are dependent on available resources, and weather conditions. When monitoring occurs, information will be updated.

Daily Report From: 07/18

-59,065.0 Acreage Change Since 07/16

MCS3 Lat: **63 18.4533** Status: **U/U** Acres: **222,709.0** Option: **Limited**
904174 Lon: **157 23.2733** Start Date: **06/05** Area: **SWS**
PNMCS3 Owner: **State** Unit: **AKAKS-Alaska-Other**
174 Name: **Old Grouch Top** Cause: **Lightning**

The fire was flown by detection 222ME who reported some interior smoke. The fire was receiving rain. Decrease in acres due to merge fire protocol.

Last Report: 07/06

No Acreage Change Since 06/09

L9W2 Lat: **66 08.6664** Status: **U/U** Acres: **0.1** Option: **Modified**
Lon: **151 51.3060** Start Date: **06/02** Area: **TAD**
Owner: **USFWS** Unit: **AKKAR-Kanuti National Wildlife Refuge**
164 Name: **Old Dummy Lake** Cause: **Lightning**

Daily Report From: 07/18

No Acreage Change Since 07/17

L9HA Lat: **62 59.8166** Status: **U/U** Acres: **25,144.0** Option: **Limited**
913133 Lon: **141 03.6167** Start Date: **05/21** Area: **TAS**
Owner: **State** Unit: **AKAKS-Alaska-Other**
133 Name: **McArthur Creek** Cause: **Lightning**

Continue to smoler and creep around, minimal fire behavior.

Last Report: 07/06

No Acreage Change Since 06/26

L9GV Lat: **65 20.2900** Status: **U/U** Acres: **1,661.0** Option: **Limited**
931132 Lon: **154 35.8200** Start Date: **05/21** Area: **TAD**
Owner: **State** Unit: **AKAKS-Alaska-Other**
132 Name: **Melozitna** Cause: **Lightning**

Last Report: 07/01

No Acreage Change Since 06/27

L8P7 Lat: **63 54.3780** Status: **U/U** Acres: **34,499.0** Option: **Limited**
932077 Lon: **146 00.1260** Start Date: **04/30** Area: **MID**
PDL8P7 Owner: **DOD** Unit: **AKFWQ-Fort Wainwright, Donnelly TA**
077 Name: **Oregon Lakes** Cause: **Human**

Last Report: 01/01

0.1 Acreage On 01/01

KU13 Lat: **65 01.6067** Status: **U/U** Acres: **0.1** Option: **Modified**
Lon: **141 15.0150** Start Date: **01/01** Area: **UYD**
Owner: **ANCSA** Unit: **AKDYN-Doyon, Limited**
001 Name: **Windfall Mountain Overwinter** Cause: **Lightning**

Daily Report From: 07/18 No Acreage Change Since 07/17
MF3C Lat: **62 52.3100** Status: **Out 07/18** Acres: **0.7** Option: **Full**
904612 Lon: **155 11.8800** Start Date: **07/17** Area: **SWS**
PNMF3C Owner: **ANCSA** Unit: **AKDYN-Doyon, Limited**
612 Name: **Blackwater Creek** Cause: **Lightning**

The fire was called out and all personnel were demobilized.

Daily Report From: 07/18 No Acreage Change Since 07/17
MF3B Lat: **62 55.0683** Status: **Out 07/18** Acres: **1.3** Option: **Full**
904609 Lon: **155 11.3883** Start Date: **07/17** Area: **SWS**
PNMF3B Owner: **ANCSA** Unit: **AKDYN-Doyon, Limited**
609 Name: **Noir Hill** Cause: **Lightning**

The fire was called out and all personnel were demobilized.

Daily Report From: 07/18 No Acreage Change Since 07/15
MFK7 Lat: **58 32.5333** Status: **U/C 07/18** Acres: **0.1** Option: **Full**
TNF570 Lon: **134 51.1834** Start Date: **07/15** Area: **TNF**
P0MFK7 Owner: **USFS** Unit: **AKTNF-Tongass National Forest**
570 Name: **PROSPECTOR CLIFF** Cause: **Human**

Two FS Firefighters starting cold trailing the fire today and called it out at 14:13 on 7/18/19.

Daily Report From: 07/18 51.1 Acreage Change Since 07/13
ME5T Lat: **66 42.9906** Status: **Out 07/18** Acres: **56.1** Option: **Limited**
Lon: **158 56.6220** Start Date: **07/13** Area: **GAD**
Owner: **USFWS** Unit: **AKSWR-Selawik National Wildlife Refuge**
545 Name: **Kugarak River 2** Cause: **Lightning**

Agency aircraft N864SF flew the fire and reported no growth or activity. The fire is declared out.

Daily Report From: 07/18 No Acreage Change Since 07/14
ME49 Lat: **66 43.0300** Status: **Out 07/18** Acres: **8.5** Option: **Limited**
Lon: **158 54.4550** Start Date: **07/13** Area: **GAD**
Owner: **USFWS** Unit: **AKSWR-Selawik National Wildlife Refuge**
541 Name: **Kugarak River** Cause: **Lightning**

Agency N864SF flew the fire and reported no growth or activity. This fire is declared out.

Daily Report From: 07/18 No Acreage Change Since 06/23
MBL8 Lat: **67 45.6564** Status: **Out 07/18** Acres: **289.5** Option: **Full**
Lon: **162 32.3160** Start Date: **06/20** Area: **GAD**
Owner: **NPS** Unit: **AKNOP-Noatak National Preserve**
307 Name: **Noatak River** Cause: **Lightning**

This fire was administratively declared out at 1330.

Daily Report From: 07/18 No Acreage Change Since 07/14
MBB0 Lat: **60 38.3120** Status: **Out 07/18** Acres: **16.0** Option: **Full**
904268 Lon: **162 49.8520** Start Date: **06/18** Area: **SWS**
Owner: **ANCSA** Unit: **AKVLN-Napakiak Corporation**
268 Name: **Meroyuk River** Cause: **Lightning**

The fire was declared out.

Daily Report From: 07/18 No Acreage Change Since 07/14
MBA4 Lat: **60 34.5170** Status: **Out 07/18** Acres: **24.0** Option: **Full**
904266 Lon: **161 51.7670** Start Date: **06/19** Area: **SWS**
Owner: **ANCSA** Unit: **AKVLN-Napakiak Corporation**
266 Name: **Pichmeof Lake** Cause: **Lightning**

The fire was declared out.

Daily Report From: 07/18

1.5 Acreage Change Since 07/14

MAR6 Lat: **60 53.0614** Status: **Out 07/18** Acres: **48.0** Option: **Full**
904244 Lon: **162 42.6374** Start Date: **06/13** Area: **SWS**
Owner: **ANCSA** Unit: **AKVLN-Kasigluk, Incorporated**
244 Name: **Nunavakpak Lake** Cause: **Lightning**

The fire was declared out.

Daily Report From: 07/18

No Acreage Change Since 07/14

MAK0 Lat: **60 30.0198** Status: **Out 07/18** Acres: **1.5** Option: **Full**
904241 Lon: **161 39.1302** Start Date: **06/12** Area: **SWS**
PNMAK0 Owner: **ANCSA** Unit: **AKVLN-Oscarville Native Corporation**
241 Name: **Eek Lake** Cause: **Lightning**

The fire was declared out.

Last Report: 05/01

2,755.0 Acreage Change Since 04/30

Lat: **63 56.0400** Status: **RX** Acres: **13,611.0** Option: **NOENTRY**
Lon: **145 36.1600** Start Date: **02/08** Area: **MID**
Owner: **DOD** Unit: **AKFWQ-Fort Wainwright**
Name: **MID MIPR 2019** Cause: **Human**

RX1

Last Report: 05/09

4.0 Acreage On 05/09

Lat: **63 54.0250** Status: **RX** Acres: **4.0** Option: **Full**
Lon: **145 17.4760** Start Date: **05/09** Area: **DAS**
Owner: **State** Unit: **AKAKS-Alaska-Other**
Name: **BISON RX** Cause: **Human**

912DRX**DRX**

Alaska Interagency Coordination Center
Situation Report
Saturday - 07/20/2019

Due to computer interruptions in the last 24 hours daily reports coming from AFS may not yet be completed.

Wildland Fires	New	Out	Active	Merged	YTD Fires	YTD Acres
Alaska Fire Service (AFS)	0	0	120	2	214	1,168,412.9
GAD (Galena Zone)	0	0	45	1	78	125,005.0
MID (Military)	0	0	6	0	43	50,591.4
TAD (Tanana Zone)	0	0	26	1	36	264,439.5
UYD (Upper Yukon Zone)	0	0	43	0	57	728,377.0
State of Alaska (DOF)	6	3	94	4	310	559,870.8
CRS (Copper River)	2	1	7	0	19	2,068.9
DAS (Delta)	0	0	2	0	15	11,950.9
FAS (Fairbanks)	1	0	13	0	40	51,146.0
KKS (Kenai)	0	2	4	0	50	102,397.5
MSS (AnchorageMatSu Area)	2	0	7	0	71	530.0
SWS (Southwest)	1	0	57	4	100	347,458.0
TAS (Tok)	0	0	4	0	15	44,319.5
Forest Service (USFS)	0	0	4	0	27	10.0
CGF (Chugach)	0	0	2	0	6	1.0
TNF (Tongass)	0	0	2	0	21	9.0
Statewide Totals	6	3	218	6	551	1,728,293.7

Active Wildfires:

Protection Summary:	CRI	FUL	MOD	LIM	NoEntry	TOTAL
AFS Protection:	2	13	24	83	0	122
DOF Protection:	8	22	11	55	0	96
USFS Protection:	0	2	2	0	0	4
Protection Totals:	10	37	37	138	0	222

Active Fires Status Summary

	Staffed		Unstaffed	
	Contained (S/C)	Uncontained (S/U)	Contained (U/C)	Uncontained (U/U)
AFS Protection:	0	14	7	99
DOF Protection:	1	13	12	67
USFS Protection:	0	0	2	1
Status Totals:	1	27	21	167

Active Fires Acreage Summary

	Acres	Acreage Change
5 New	570.8	
27 Staffed	553,801.5	18,758.4
186 Monitor	1,165,151.3	167,308.1
2 Out	0.6	0.0
2 Prescribed	13,615.0	2,759.0
222 Fires	Total Acres: 1,733,139.2	

Prescribed Fires

	YTD Fires	YTD Acres	New	Active	Out Yesterday
Military	2	15,165.0	0	1	0
State of Alaska	1	4.0	0	1	0
Fuels Management Totals:	3	15,169.0	0	2	0

Cause Summary For All Fires (Includes Merged Fires But Not Prescribed Fires)

No Cause Entered:	1	0.1 Acres
Unknown:	2	1,870.1 Acres
Human:	225	36,703.8 Acres
Lightning:	316	1,685,080.7 Acres
Undetermined:	8	4,639.1 Acres
Total:	552	1,728,293.8 Acres

Daily Report From: 07/19

0.3 Acreage On 07/19

MF8H Lat: **62 44.0783** Status: **U/U** Acres: **0.3** Option: **Limited**
914631 Lon: **145 53.6650** Start Date: **07/19** Area: **CRS**
Owner: **State** Unit: **AKAKS-Alaska-Other**
631 Name: **Crescent** Cause: **Lightning**

The fire was discovered during a detection flight, and observed as smoldering and creeping in continuous black spruce. The fire will be monitored.

Daily Report From: 07/19

569.0 Acreage On 07/19

MF77 Lat: **61 11.3738** Status: **U/U** Acres: **569.0** Option: **Limited**
904630 Lon: **158 21.6545** Start Date: **07/19** Area: **SWS**
PNMF77 Owner: **State** Unit: **AKAKS-Alaska-Other**
630 Name: **Holokuk Ridge** Cause: **Lightning**

The fire was discovered during a recon, mapping mission. The fire was reported to be 532 acres on a ridgetop with a 37-acre spot. Minimal fire behavior was observed, no values threatened.

Daily Report From: 07/19

0.1 Acreage On 07/19

MF8P Lat: **61 39.6140** Status: **Out 07/19** Acres: **0.1** Option: **Modified**
914629 Lon: **145 01.2100** Start Date: **07/19** Area: **CRS**
Owner: **State** Unit: **AKAKS-Alaska-Other**
629 Name: **Dust Creek** Cause: **Undetermined**

The fire was discovered by a local detection flight. H-20PF responded and suppressed the fire. The fire was called out at 19:29.

Daily Report From: 07/19

1.0 Acreage On 07/19

MF95 Lat: **61 25.8490** Status: **U/C** Acres: **1.0** Option: **Critical**
901627 Lon: **149 47.9940** Start Date: **07/19** Area: **MSS**
PNMF95 Owner: **Private** Unit: **AKPRI-Private**
627 Name: **Point Mac** Cause: **Lightning**

Fire was checked today by one engine and prevention. Underground smoldering peat fire. Will continue to monitor.

Daily Report From: 07/19

0.4 Acreage On 07/19

MF92 Lat: **61 34.6767** Status: **S/C** Acres: **0.4** Option: **Critical**
901626 Lon: **149 47.4317** Personnel: **20** Start Date: **07/19** Area: **MSS**
PNMF92 Owner: **Private** Unit: **AKPRI-Private**
626 Name: **Hawk** Cause: **Human**

Fire was reported by passing aircraft near a school building and roadway. Helitack, Prevention, two engines, local fire department and Mat-su crew responded. Fire was knocked down, mopped up, contained/controlled and will continue to be monitored.

Daily Report From: 07/19 **Chalkyitsik Complex** 0.1 Acreage On 07/19
MEB0 Lat: **66 32.7267** Status: S/U Acres: **0.1** Option: **Modified**
Lon: **143 03.5683** Start Date: **07/09** Area: **UYD**
Owner: **USFWS** Unit: **AKYFR-Yukon Flats National Wildlife Refuge**
466 Name: **Chalkyitsik Complex** Cause:

Firing operations continued today to the northeast of Chalkyitsik where they crews finished firing late last night. These operations are removing the fuels between indirect lines approximately 6 miles to the northeast of the village and the southwest flank of the Frozen Calf fire. This will prevent the fire from spreading towards the village from the northeast. Additional firing operations will proceed in vicinity of point protection sites in the Black River corridor as the fire spreads towards those sites. The indirect lines to the south and west of Chalkyitsik were improved for additional future firing operations. Point protection continued on numerous sites along the Black, Little Black, and Salmon Fork Rivers. Complex Total - 357,175 acres.

Daily Report From: 07/19 **Part of Chalkyitsik Complex** 2,888.0 Acreage Change Since 07/18
MC57 Lat: **66 32.2933** Status: U/U Acres: **23,503.0** Option: **Limited**
Lon: **141 40.5967** Start Date: **07/02** Area: **UYD**
Owner: **BLM** Unit: **AKEID-Eastern Interior Field Office**
424 Name: **Tettjajik Creek** Cause: **Lightning**

New acres.

Daily Report From: 07/19 **Part of Chalkyitsik Complex** 9,181.0 Acreage Change Since 07/17
MCS7 Lat: **66 29.3700** Status: U/U Acres: **89,953.0** Option: **Modified**
932407 Lon: **143 34.1750** Start Date: **06/29** Area: **UYD**
Owner: **ANCSA** Unit: **AKDYN-Doyon, Limited**
407 Name: **Bearnose Hill** Cause: **Lightning**

New acres.

Daily Report From: 07/19 **Part of Chalkyitsik Complex** 19,538.0 Acreage Change Since 07/18
MB2L Lat: **66 50.6483** Status: U/U Acres: **173,002.0** Option: **Limited**
Lon: **142 56.3050** Start Date: **06/24** Area: **UYD**
Owner: **USFWS** Unit: **AKARR-Arctic National Wildlife Refuge**
367 Name: **Frozen Calf** Cause: **Lightning**

New acres.

Daily Report From: 07/19 **Part of Chalkyitsik Complex** 10,735.0 Acreage Change Since 07/18
MBZ6 Lat: **66 18.5917** Status: U/U Acres: **70,717.0** Option: **Limited**
931348 Lon: **144 03.1983** Start Date: **06/22** Area: **UYD**
Owner: **State** Unit: **AKAKS-Alaska-Other**
348 Name: **Tractor Trail 2** Cause: **Lightning**

New acres.

Daily Report From: 07/18**45.0 Acreage On 07/18**

MF45 Lat: **65 04.5883** Status: S/U Acres: **45.0** Option: **Full**
 931619 Lon: **152 20.9933** Personnel: **8** Start Date: **07/18** Area: **TAD**
 Owner: **State** Unit: **AKAKS-Alaska-Other**
 619 Name: **Boney Creek** Cause: **Lightning**

Fire reported via VIIRs satellite, and plotted in Full suppression. Smokejumpers and multiple aviation assets were ordered to help suppress the fire.

Daily Report From: 07/18**30.0 Acreage On 07/18**

MF4D Lat: **64 42.0000** Status: S/U Acres: **30.0** Option: **Full**
 931616 Lon: **155 16.0000** Personnel: **16** Start Date: **07/18** Area: **TAD**
 Owner: **State** Unit: **AKAKS-Alaska-Other**
 616 Name: **Little Creek** Cause: **Lightning**

Fire reported via VIIRs satellite information and plotted in Full suppression. Smokejumpers and multiple aviation assets were ordered to help suppress the fire.

Daily Report From: 07/19

No Acreage Change Since 07/18

MF0S Lat: **63 05.2834** Status: S/U Acres: **4.8** Option: **Full**
 904591 Lon: **154 21.3667** Personnel: **22** Start Date: **07/16** Area: **SWS**
 PNMFO5 Owner: **ANCSA** Unit: **AKVLN-MTNT, Limited**
 591 Name: **East Fork** Cause: **Lightning**

Fire personnel continued mopping up the fire, minimal smokes were observed on the fire today.

Daily Report From: 07/18**No Acreage Change Since 07/17**

MFW9 Lat: **67 08.8867** Status: S/U Acres: **16.8** Option: **Full**
 Lon: **146 31.6867** Personnel: **8** Start Date: **07/16** Area: **UYD**
 Owner: **ANCSA** Unit: **AKVLN-Venetie Indian And Neets Ai Corporation**
 585 Name: **Crater Creek** Cause: **Lightning**

Fire growth halted, fire continues to consume fuels within perimeter. Heavy duff and downed fuels continue to burn hot. Mopup is hindered by a lack of available water. Firefighters continue to utilize a combination of dry mopping, bucket drops and limited water supply from blivets for mop-up operations.

Daily Report From: 07/18**No Acreage Change Since 07/17**

MFM1 Lat: **67 22.2792** Status: S/U Acres: **20.0** Option: **Modified**
 932572 Lon: **146 43.0740** Personnel: **56** Start Date: **07/15** Area: **UYD**
 Owner: **USFWS** Unit: **AKARR-Arctic National Wildlife Refuge**
 572 Name: **East Fork Chandalar** Cause: **Lightning**

Hose lay complete around fire, mop up 20-30 feet around more than half of the fire. Fire at 60% contained.

Daily Report From: 07/18**No Acreage Change Since 07/16**

ME6T Lat: **65 39.9250** Status: S/U Acres: **131.5** Option: **Modified**
 Lon: **155 54.5583** Personnel: **41** Start Date: **07/13** Area: **GAD**
 Owner: **USFWS** Unit: **AKKUR-Koyukuk National Wildlife Refuge**
 547 Name: **Nayuka River** Cause: **Lightning**

Some interior smokes were found and will require another day of mop up. Eight smokejumpers were demobilized off the fire. One crew will demob tomorrow.

Daily Report From: 07/19

No Acreage Change Since 07/18

ME3M Lat: **66 54.1100** Status: S/U Acres: **8,297.2** Option: **Modified**
 932535 Lon: **156 21.3550** Personnel: **38** Start Date: **07/12** Area: **GAD**
 Owner: **ANCSA** Unit: **AKNAN-NANA Regional Corporation, Incorporated**
 535 Name: **Mauneluk River** Cause: **Lightning**

Wetting rain this morning approximately 20 mins of rain, ready to pull trigger on burnout but a little too wet now, holding pattern for this morning. Moving 9 Suns to the other side by the structure to the west.

Daily Report From: 07/19

No Acreage Change Since 07/18

ME3F Lat: **62 03.9000** Status: S/U Acres: **4,700.0** Option: **Modified**
904534 Lon: **158 19.0667** Personnel: **22** Start Date: **07/12** Area: **SWS**
PNME3F Owner: **State** Unit: **AKAKS-Alaska-Other**
534 Name: **Smith Creek** Cause: **Lightning**

Fire personnel continued mop-up around the mine site, and helped facilitate the movement of mining equipment from the field to the main camp.

Daily Report From: 07/19

No Acreage Change Since 07/18

MEZ2 Lat: **64 13.6834** Status: S/U Acres: **1,146.0** Option: **Full**
911508 Lon: **149 22.1333** Personnel: **205** Start Date: **07/11** Area: **FAS**
PNMEZ2 Owner: **Private** Unit: **AKPRI-Private**
508 Name: **Kobe** Cause: **Human**

IC reported minimal fire behavior of creeping and smoldering. No critical needs.

Daily Report From: 07/18

464.0 Acreage Change Since 07/17

MEP9 Lat: **66 26.4667** Status: S/U Acres: **1,990.0** Option: **Full**
932493 Lon: **147 10.6980** Personnel: **57** Start Date: **07/11** Area: **UYD**
Owner: **ANCSA** Unit: **AKDYN-Doyon, Limited**
493 Name: **Tony Slough** Cause: **Lightning**

Fire continues to spread to the north. Prepping for burnout operations around allotments are being set in motion and burning will occur with favorable conditions.

Daily Report From: 07/19

No Acreage Change Since 07/18

MEL9 Lat: **61 35.0833** Status: S/U Acres: **9,572.2** Option: **Full**
904490 Lon: **158 54.4000** Personnel: **21** Start Date: **07/10** Area: **SWS**
PNMEL9 Owner: **ANCSA** Unit: **AKVLN-Kuskokwim Corporation**
490 Name: **Kolmakof Hills** Cause: **Lightning**

Fire personnel improved preparations around structures to extend the fire break today.

Daily Report From: 07/19

745.0 Acreage Change Since 07/18

MEL8 Lat: **61 45.2666** Status: S/U Acres: **3,079.0** Option: **Modified**
904487 Lon: **157 22.1833** Personnel: **48** Start Date: **07/10** Area: **SWS**
PNMEL8 Owner: **ANCSA** Unit: **AKCAN-Calista Corporation**
487 Name: **McCally Creek** Cause: **Lightning**

Fire personnel worked to complete point protection on identified values.

Daily Report From: 07/18

8,152.6 Acreage Change Since 07/17

MEL1 Lat: **65 37.4667** Status: S/U Acres: **13,116.0** Option: **Limited**
Lon: **150 01.9983** Personnel: **95** Start Date: **07/10** Area: **TAD**
Owner: **BLM** Unit: **AKCYD-Central Yukon Field Office**
485 Name: **Grouse Creek** Cause: **Lightning**

Mile and a half run in 30 minutes. Wind driven. Sustained 10mph out of W/SW. Initiated protection actions around Alden Cabin. Expecting DRTI aircraft to continue providing recon capability.

Daily Report From: 07/19

48.0 Acreage Change Since 07/18

MD9R Lat: **63 13.6166** Status: S/U Acres: **543.0** Option: **Modified**
904464 Lon: **154 52.4333** Personnel: **62** Start Date: **07/09** Area: **SWS**
PNMD9R Owner: **State** Unit: **AKAKS-Alaska-Other**
464 Name: **Hidden Creek** Cause: **Lightning**

Fire personnel continued work on containment lines, and structure protection objectives.

Daily Report From: 07/19

No Acreage Change Since 07/18

MD8S Lat: **61 48.8833** Status: S/U Acres: **126.0** Option: **Full**
914461 Lon: **145 33.0334** Personnel: **64** Start Date: **07/08** Area: **CRS**
PNMD8S Owner: **ANCSA** Unit: **AKAHN-Ahtna, Incorporated**
461 Name: **Klutina River** Cause: **Human**

A type 1 crew was reassigned from this fire. Mop up and demobilization continues.

Daily Report From: 07/19

No Acreage Change Since 07/18

MC8B Lat: **62 07.3500** Status: S/U Acres: **367.0** Option: **Critical**
901429 Lon: **149 59.2166** Personnel: **56** Start Date: **07/03** Area: **MSS**
PNMC8B Owner: **Private** Unit: **AKPRI-Private**
429 Name: **Montana Creek** Cause: **Undetermined**

Personnel continue to monitor, patrol and mop up. Handheld IR with 117AM scheduled for the morning.

Daily Report From: 07/19

No Acreage Change Since 07/18

MCT8 Lat: **64 08.7000** Status: S/U Acres: **11,919.0** Option: **Full**
912409 Lon: **146 16.8667** Personnel: **70** Start Date: **06/29** Area: **DAS**
PNMCT8 Owner: **State** Unit: **AKAKS-Alaska-Other**
409 Name: **Rainbow 2** Cause: **Lightning**

Monitoring continues on east, south and west perimeters of the fire, actively backing with creeping and isolated group torching. Crews continued working on both divisions to extinguish hot spots. Helicopter 230 and 2CK assisted with bucket work.

Daily Report From: 07/18

No Acreage Change Since 07/17

MB79 Lat: **64 45.3467** Status: S/U Acres: **13,854.0** Option: **Limited**
932390 Lon: **146 27.7917** Personnel: **2** Start Date: **06/26** Area: **MID**
Owner: **DOD** Unit: **AKFWQ-Fort Wainwright, Yukon TA**
390 Name: **Beaver** Cause: **Lightning**

Minimal fire activity. Fire will demobilize last personnel 7/19.

Daily Report From: 07/18

No Acreage Change Since 07/17

MB77 Lat: **63 29.9994** Status: S/U Acres: **46,294.0** Option: **Limited**
932389 Lon: **151 44.9700** Personnel: **3** Start Date: **06/26** Area: **TAD**
Owner: **NPS** Unit: **AKDEP-Denali National Park**
389 Name: **Foraker** Cause: **Lightning**

Minimal fire activity. More rain on north end of fire. Nearby RAWs recorded 3 inches of rain.

Daily Report From: 07/19

No Acreage Change Since 07/18

MB1V Lat: **62 51.5833** Status: S/U Acres: **18,000.0** Option: **Full**
913362 Lon: **142 14.2000** Personnel: **12** Start Date: **06/23** Area: **TAS**
Owner: **ANCSA** Unit: **AKVLN-Tetlin Village Corporation**
362 Name: **Boundary River** Cause: **Lightning**

Formulate sound operational plans to protect values at risk and minimize fire spread toward populated areas. Protect structures and mitigate hazard fuels in and around the communities of Northway, Tetlin, and along the Alaska-Canada Highway corridor.

Daily Report From: 07/18

1,081.8 Acreage Change Since 07/17

MBZ7 Lat: **66 58.8300** Status: S/U Acres: **11,000.0** Option: **Limited**
Lon: **146 34.2550** Personnel: **87** Start Date: **06/22** Area: **UYD**
Owner: **USFWS** Unit: **AKYFR-Yukon Flats National Wildlife Refuge**
349 Name: **Chandalar River** Cause: **Lightning**

Active fire behavior day, pockets continue to burn out. All allotment protection in place, burnout operations will continue in the coming days as conditions allow.

Daily Report From: 07/18**4,659.3 Acreage Change Since 07/17**

MBY1 Lat: **66 36.4806** Status: S/U Acres: **54,300.0** Option: **Limited**
932337 Lon: **146 33.2820** Personnel: **94** Start Date: **06/22** Area: **UYD**
 Owner: **USFWS** Unit: **AKYFR-Yukon Flats National Wildlife Refuge**
337 Name: **Hadweenziec River** Cause: **Lightning**

Increased fire behavior both on the west and eastern flanks. A secondary line planned and is being placed as the primary indirect line was compromised. Crews continue prepping for burning operations as weather allows. NIMO team is inbound and is expected to take over Sunday 07/21/19 and will be managing several incidents in the area.

Daily Report From: 07/19

No Acreage Change Since 07/18

MBT1 Lat: **65 41.9500** Status: S/U Acres: **173,466.0** Option: **Limited**
931324 Lon: **148 21.5517** Personnel: **94** Start Date: **06/21** Area: **UYD**
PNMBT1 Owner: **State** Unit: **AKAKS-Alaska-Other**
324 Name: **Hess Creek** Cause: **Lightning**

Daily Report From: 07/19

No Acreage Change Since 07/18

MB4R Lat: **64 52.4382** Status: S/U Acres: **15,963.0** Option: **Limited**
911323 Lon: **146 33.3222** Personnel: **5** Start Date: **06/21** Area: **FAS**
PNMB4R Owner: **State** Unit: **AKAKS-Alaska-Other**
323 Name: **Nugget Creek** Cause: **Lightning**

Recon/mapping mission completed today. Resources continue to work the incident.

Daily Report From: 07/19

11.0 Acreage Change Since 07/18

MBS4 Lat: **64 59.2167** Status: S/U Acres: **21,309.0** Option: **Full**
911319 Lon: **148 24.9167** Personnel: **506** Start Date: **06/21** Area: **FAS**
PNMBS4 Owner: **State** Unit: **AKAKS-Alaska-Other**
319 Name: **Shovel Creek** Cause: **Lightning**

Fire behavior is reported to be minimal with smoldering, creeping and isolated torching. Moderated weather conditions reduced potential for spread.

Daily Report From: 07/18**2,483.0 Acreage Change Since 07/17**

MBP5 Lat: **66 18.3500** Status: S/U Acres: **42,300.0** Option: **Modified**
 Lon: **153 25.8667** Personnel: **54** Start Date: **06/21** Area: **TAD**
 Owner: **BLM** Unit: **AKCYD-Central Yukon Field Office**
312 Name: **Bergman Creek** Cause: **Lightning**

Windy, 7-10 W/SW. Looks like rain is coming. Fire was active primarily on south and southwest side of fire. Flanking south, backing west, held up on north in hardwoods. GPSd fire. All preparation is completed on allotments on the fire side of the rivers. Lewis & Clark cut out and plumbed 420C. Ohio scouted Kanuti.

Daily Report From: 07/19

1,034.0 Acreage Change Since 07/18

L92Q Lat: **60 37.8333** Status: S/U Acres: **102,212.0** Option: **Limited**
903181 Lon: **150 26.2667** Personnel: **320** Start Date: **06/05** Area: **KKS**
PNL92Q Owner: **USFWS** Unit: **AKKNR-Kenai National Wildlife Refuge**
181 Name: **Swan Lake** Cause: **Lightning**

Fire activity has increased with the return of hotter and drier conditons.

These fires are currently in monitor status. Monitoring schedules are based on defined timeframes, but are dependent on available resources, and weather conditions. When monitoring occurs, information will be updated.

Daily Report From: 07/19

No Acreage Change Since 07/18

MF57 Lat: **64 05.4900** Status: **U/C** Acres: **0.1** Option: **Critical**
912625 Lon: **145 39.9850** Start Date: **07/18** Area: **DAS**
 Owner: **Private** Unit: **AKPRI-Private**
625 Name: **North Eielson Holdover #2** Cause: **Human**

A concerned citizen reported `smoke in the trees`. Two Forestry Engines responded and found a burn pit that was part of the North Eielson Fire from 2018. The pit, which contains hay, straw, and unknown garbage, was found to be smoldering. The Rural Deltana Fire Department was requested due to potential HazMat and they responded with a Pumper and an Engine. (this occurred the evening of 7/18)

Last Report: 07/18

0.1 Acreage On 07/18

MF5R Lat: **65 11.4966** Status: **U/U** Acres: **0.1** Option: **Limited**
931624 Lon: **153 18.6240** Start Date: **07/18** Area: **TAD**
 Owner: **State** Unit: **AKAKS-Alaska-Other**
624 Name: **Buster Creek** Cause: **Lightning**

Last Report: 07/18

0.1 Acreage On 07/18

MF5L Lat: **67 08.9800** Status: **U/U** Acres: **0.1** Option: **Limited**
 Lon: **141 24.7250** Start Date: **07/18** Area: **UYD**
 Owner: **USFWS** Unit: **AKARR-Arctic National Wildlife Refuge**
623 Name: **Upper Salmon Trout** Cause: **Lightning**

Last Report: 07/18

0.1 Acreage On 07/18

MF5J Lat: **66 55.2800** Status: **U/U** Acres: **0.1** Option: **Limited**
 Lon: **147 17.8733** Start Date: **07/18** Area: **UYD**
 Owner: **USFWS** Unit: **AKYFR-Yukon Flats National Wildlife Refuge**
622 Name: **Sixty-One Mountain 1** Cause: **Lightning**

Last Report: 07/18

0.1 Acreage On 07/18

MF5E Lat: **66 59.7918** Status: **U/U** Acres: **0.1** Option: **Limited**
 Lon: **148 18.8040** Start Date: **07/18** Area: **UYD**
 Owner: **USFWS** Unit: **AKYFR-Yukon Flats National Wildlife Refuge**
621 Name: **Trail Creek** Cause: **Lightning**

Last Report: 07/18

0.1 Acreage On 07/18

MF48 Lat: **66 45.5967** Status: **U/U** Acres: **0.1** Option: **Limited**
 Lon: **141 32.5017** Start Date: **07/18** Area: **UYD**
 Owner: **USFWS** Unit: **AKARR-Arctic National Wildlife Refuge**
620 Name: **Southern Salmon Trout River** Cause: **Lightning**

Last Report: 07/18

0.1 Acreage On 07/18

MF90 Lat: **61 04.7954** Status: **U/U** Acres: **0.1** Option: **Limited**
901618 Lon: **149 39.0478** Start Date: **07/18** Area: **MSS**
PNMF90 Owner: **State** Unit: **AKAKS-Alaska-Other**
618 Name: **Flat Top** Cause: **Human**

These fires are currently in monitor status. Monitoring schedules are based on defined timeframes, but are dependent on available resources, and weather conditions. When monitoring occurs, information will be updated.

Daily Report From: 07/19 No Acreage Change Since 07/18
MF4A Lat: **64 20.0000** Status: U/U Acres: **225.3** Option: **Limited**
931615 Lon: **150 16.0000** Start Date: **07/18** Area: **TAD**
 Owner: **State** Unit: **AKAKS-Alaska-Other**
615 Name: **Toklat River** Cause: **Lightning**

Acreage update.

Last Report: 07/17 1.0 Acreage On 07/17
MF3K Lat: **66 42.0042** Status: U/U Acres: **1.0** Option: **Limited**
 Lon: **154 48.9660** Start Date: **07/17** Area: **GAD**
 Owner: **NPS** Unit: **AKGAP-Gates of the Arctic National Preserve**
614 Name: **Norutak Hills** Cause: **Lightning**

Last Report: 07/17 0.1 Acreage On 07/17
MF3J Lat: **60 55.4800** Status: U/C Acres: **0.1** Option: **Full**
 Lon: **149 30.6850** Start Date: **07/17** Area: **CGF**
P0MF3J Owner: **USFS** Unit: **AKCGF-Chugach National Forest**
613 Name: **Mile 12** Cause: **Human**

Daily Report From: 07/19 145.0 Acreage Change Since 07/18
914611 Lat: **61 52.0383** Status: U/U Acres: **150.0** Option: **Limited**
 Lon: **146 23.5800** Start Date: **07/17** Area: **CRS**
 Owner: **State** Unit: **AKAKS-Alaska-Other**
611 Name: **Tokaina 2** Cause: **Lightning**

Fire spread today west and northwest flanking around Tazlina Lake and showing improvement on the east side of the fire. Burned acres increased to 150.

Daily Report From: 07/19 No Acreage Change Since 07/18
914608 Lat: **61 53.7630** Status: U/U Acres: **15.0** Option: **Limited**
 Lon: **146 18.8980** Start Date: **07/17** Area: **CRS**
 Owner: **State** Unit: **AKAKS-Alaska-Other**
608 Name: **Tokaina Creek** Cause: **Lightning**

Daily Report From: 07/19 1,150.0 Acreage Change Since 07/18
MF39 Lat: **61 49.2000** Status: U/U Acres: **1,700.0** Option: **Limited**
914606 Lon: **144 34.2000** Start Date: **07/17** Area: **CRS**
 Owner: **NPS** Unit: **AKWSP-Wrangell-St. Elias National Park and Preserve**
606 Name: **Chetaslina** Cause: **Lightning**

Fire was 100% active today as south winds pushed fire to the north and increased estimated acreage to 1700. The fire will continued to be monitored and fire staff will continue to evaluate values at risk

Last Report: 07/18 No Acreage Change Since 07/17
MF28 Lat: **65 18.0983** Status: U/U Acres: **0.1** Option: **Limited**
 Lon: **142 05.5500** Start Date: **07/17** Area: **UYD**
 Owner: **NPS** Unit: **AKYCP-Yukon-Charley Rivers National Preserve**
605 Name: **Glen Creek Cabin** Cause: **Unknown**

These fires are currently in monitor status. Monitoring schedules are based on defined timeframes, but are dependent on available resources, and weather conditions. When monitoring occurs, information will be updated.

Last Report: 07/17 150.0 Acreage On 07/17
MF22 Lat: **64 49.0033** Status: **U/U** Acres: **150.0** Option: **Limited**
931604 Lon: **155 52.9683** Start Date: **07/17** Area: **GAD**
 Owner: **State** Unit: **AKAKS-Alaska-Other**
604 Name: **Bear Creek** Cause: **Lightning**

Last Report: 07/17 0.1 Acreage On 07/17
MF2T Lat: **55 28.0151** Status: **U/U** Acres: **0.1** Option: **Modified**
 Lon: **133 07.4494** Start Date: **07/17** Area: **TNF**
P0MF2T Owner: **ANCSA** Unit: **AKVLN-Shaan-Seet, Incorporated**
603 Name: **PORT BAGIAL** Cause: **Human**

Last Report: 07/17 0.1 Acreage On 07/17
MF2N Lat: **67 20.8983** Status: **U/U** Acres: **0.1** Option: **Limited**
931602 Lon: **147 13.8717** Start Date: **07/17** Area: **UYD**
 Owner: **State** Unit: **AKAKS-Alaska-Other**
602 Name: **The Woodsman** Cause: **Lightning**

Last Report: 07/17 8.0 Acreage On 07/17
MF2G Lat: **67 20.8983** Status: **U/U** Acres: **8.0** Option: **Modified**
931601 Lon: **147 02.6400** Start Date: **07/17** Area: **UYD**
 Owner: **State** Unit: **AKAKS-Alaska-Other**
601 Name: **Coal River** Cause: **Lightning**

Last Report: 07/17 0.5 Acreage On 07/17
MF1V Lat: **65 15.3983** Status: **U/U** Acres: **0.5** Option: **Modified**
 Lon: **156 32.6150** Start Date: **07/16** Area: **GAD**
 Owner: **USFWS** Unit: **AKKUR-Koyukuk National Wildlife Refuge**
599 Name: **Holtnaktna Creek 3** Cause: **Lightning**

Last Report: 07/17 0.1 Acreage On 07/17
MF09 Lat: **65 32.0667** Status: **U/U** Acres: **0.1** Option: **Limited**
 Lon: **154 17.5317** Start Date: **07/17** Area: **TAD**
 Owner: **BLM** Unit: **AKCYD-Central Yukon Field Office**
597 Name: **Melozitna River** Cause: **Lightning**

Last Report: 07/17 0.1 Acreage On 07/17
MF04 Lat: **65 07.0044** Status: **U/U** Acres: **0.1** Option: **Limited**
 Lon: **161 59.9580** Start Date: **07/17** Area: **GAD**
 Owner: **BLM** Unit: **AKADD-Anchorage Field Office**
596 Name: **Salmon Creek** Cause: **Lightning**

Last Report: 07/17 0.1 Acreage On 07/17
MF06 Lat: **66 54.7483** Status: **U/U** Acres: **0.1** Option: **Limited**
 Lon: **141 13.8833** Start Date: **07/17** Area: **UYD**
 Owner: **USFWS** Unit: **AKARR-Arctic National Wildlife Refuge**
595 Name: **Salmon Trout** Cause: **Lightning**

These fires are currently in monitor status. Monitoring schedules are based on defined timeframes, but are dependent on available resources, and weather conditions. When monitoring occurs, information will be updated.

Last Report: 07/17 300.0 Acreage On 07/17
MF08 Lat: **67 12.1158** Status: **U/U** Acres: **300.0** Option: **Modified**
Lon: **147 14.2440** Start Date: **07/17** Area: **UYD**
Owner: **State** Unit: **AKAKS-Alaska-Other**
594 Name: **Thazzik Mountain** Cause: **Lightning**

Last Report: 07/17 7.9 Acreage Change Since 07/16
MF00 Lat: **65 08.3317** Status: **U/U** Acres: **8.0** Option: **Modified**
Lon: **157 31.5717** Start Date: **07/16** Area: **GAD**
Owner: **USFWS** Unit: **AKKUR-Koyukuk National Wildlife Refuge**
593 Name: **Koyukuk River** Cause: **Lightning**

Last Report: 07/17 No Acreage Change Since 07/16
MF0P Lat: **65 18.7700** Status: **U/U** Acres: **5.0** Option: **Modified**
Lon: **156 30.6233** Start Date: **07/16** Area: **GAD**
Owner: **USFWS** Unit: **AKKUR-Koyukuk National Wildlife Refuge**
592 Name: **Holtnakatna Creek** Cause: **Lightning**

Last Report: 07/16 25.0 Acreage On 07/16
MF0G Lat: **65 19.0117** Status: **U/U** Acres: **25.0** Option: **Limited**
Lon: **157 19.9933** Start Date: **07/16** Area: **GAD**
Owner: **USFWS** Unit: **AKKUR-Koyukuk National Wildlife Refuge**
590 Name: **Louis Lake** Cause: **Lightning**

Last Report: 07/17 56.5 Acreage Change Since 07/16
MF0N Lat: **65 06.6300** Status: **U/U** Acres: **56.6** Option: **Modified**
Lon: **161 00.7267** Start Date: **07/16** Area: **GAD**
Owner: **ANCSA** Unit: **AKVLN-Koyuk Native Corporation**
588 Name: **Alameda Creek** Cause: **Lightning**

Last Report: 07/16 10.0 Acreage On 07/16
MF0F Lat: **65 16.0033** Status: **U/U** Acres: **10.0** Option: **Limited**
Lon: **157 03.9967** Start Date: **07/16** Area: **GAD**
Owner: **USFWS** Unit: **AKKUR-Koyukuk National Wildlife Refuge**
587 Name: **Nogadeneoda Lake** Cause: **Lightning**

Last Report: 07/18 No Acreage Change Since 07/17
MFQ1 Lat: **63 51.0133** Status: **U/U** Acres: **145.0** Option: **Full**
932581 Lon: **160 25.9983** Start Date: **07/15** Area: **GAD**
Owner: **ANCSA** Unit: **AKVLN-Unalakleet Native Corporation**
581 Name: **Rabbit** Cause: **Lightning**

Last Report: 07/18 No Acreage Change Since 07/15
911580 Lat: **64 48.1620** Status: **U/U** Acres: **2.0** Option: **Limited**
Lon: **145 59.8000** Start Date: **07/15** Area: **FAS**
Owner: **State** Unit: **AKAKS-Alaska-Other**
580 Name: **Wheeler Ridge** Cause: **Lightning**

These fires are currently in monitor status. Monitoring schedules are based on defined timeframes, but are dependent on available resources, and weather conditions. When monitoring occurs, information will be updated.

Last Report: 07/16 No Acreage Change Since 07/15
MFP6 Lat: **66 51.4200** Status: **U/U** Acres: **20.0** Option: **Modified**
 Lon: **155 53.6467** Start Date: **07/15** Area: **GAD**
 Owner: **NPS** Unit: **AKGAP-Gates of the Arctic National Preserve**
578 Name: **Killak** Cause: **Lightning**

Daily Report From: 07/19 No Acreage Change Since 07/15
MFN6 Lat: **64 38.2000** Status: **U/U** Acres: **20.0** Option: **Limited**
911577 Lon: **149 50.0600** Start Date: **07/15** Area: **FAS**
PNMFN6 Owner: **State** Unit: **AKAKS-Alaska-Other**
577 Name: **Black Bear** Cause: **Lightning**

Last Report: 07/18 1,990.0 Acreage Change Since 07/15
MFN2 Lat: **65 21.7400** Status: **U/U** Acres: **2,000.0** Option: **Limited**
 Lon: **150 26.8617** Start Date: **07/15** Area: **TAD**
 Owner: **ANCSA** Unit: **AKDYN-Doyon, Limited**
576 Name: **Garnet Creek** Cause: **Lightning**

Last Report: 07/15 147.0 Acreage On 07/15
MFM2 Lat: **66 51.0468** Status: **U/U** Acres: **147.0** Option: **Limited**
 Lon: **148 25.4100** Start Date: **07/15** Area: **UYD**
 Owner: **USFWS** Unit: **AKYFR-Yukon Flats National Wildlife Refuge**
573 Name: **Pitka** Cause: **Lightning**

Last Report: 07/15 33.0 Acreage On 07/15
MFL6 Lat: **65 27.3630** Status: **U/U** Acres: **33.0** Option: **Limited**
 Lon: **146 05.6280** Start Date: **07/15** Area: **UYD**
 Owner: **State** Unit: **AKAKS-Alaska-Other**
571 Name: **Batchelor Creek** Cause: **Lightning**

Last Report: 07/16 0.9 Acreage Change Since 07/15
MFL1 Lat: **66 55.8900** Status: **U/U** Acres: **1.0** Option: **Modified**
 Lon: **156 13.3433** Start Date: **07/15** Area: **GAD**
 Owner: **State** Unit: **AKAKS-Alaska-Other**
569 Name: **Mauneluk River 2** Cause: **Lightning**

Last Report: 07/16 No Acreage Change Since 07/15
MFF4 Lat: **65 58.4640** Status: **U/U** Acres: **66.0** Option: **Limited**
 Lon: **144 46.1100** Start Date: **07/15** Area: **UYD**
 Owner: **USFWS** Unit: **AKYFR-Yukon Flats National Wildlife Refuge**
567 Name: **Preacher Creek** Cause: **Lightning**

Last Report: 07/15 7.0 Acreage On 07/15
MFB9 Lat: **69 12.9960** Status: **U/U** Acres: **7.0** Option: **Limited**
 Lon: **152 34.9920** Start Date: **07/14** Area: **TAD**
 Owner: **ANCSA** Unit: **AKASN-Arctic Slope Regional Corporation**
565 Name: **Fossil Creek** Cause: **Lightning**

These fires are currently in monitor status. Monitoring schedules are based on defined timeframes, but are dependent on available resources, and weather conditions. When monitoring occurs, information will be updated.

Last Report: 07/14 15.0 Acreage On 07/14
MFB8 Lat: **66 42.9967** Status: **U/U** Acres: **15.0** Option: **Limited**
Lon: **152 26.9950** Start Date: **07/14** Area: **GAD**
Owner: **NPS** Unit: **AKGAP-Gates of the Arctic National Preserve**
564 Name: **Lockwood Hills** Cause: **Lightning**

Last Report: 07/14 3.0 Acreage On 07/14
MFB6 Lat: **69 28.0000** Status: **U/U** Acres: **3.0** Option: **Limited**
Lon: **152 01.9850** Start Date: **07/14** Area: **GAD**
Owner: **BLM** Unit: **AKARD-National Petroleum Reserve - Alaska**
563 Name: **Umiat** Cause: **Lightning**

Last Report: 07/14 731.0 Acreage On 07/14
MFA7 Lat: **68 55.2006** Status: **U/U** Acres: **731.0** Option: **Limited**
Lon: **154 24.4740** Start Date: **07/14** Area: **TAD**
Owner: **State** Unit: **AKAKS-Alaska-Other**
561 Name: **Aupuk Creek** Cause: **Lightning**

Last Report: 07/14 300.0 Acreage On 07/14
MFA5 Lat: **65 23.2100** Status: **U/U** Acres: **300.0** Option: **Limited**
Lon: **158 03.7917** Start Date: **07/14** Area: **GAD**
Owner: **BLM** Unit: **AKADD-Anchorage Field Office**
560 Name: **Pitka River** Cause: **Lightning**

Last Report: 07/16 No Acreage Change Since 07/15
MFA6 Lat: **67 13.0164** Status: **U/C** Acres: **0.3** Option: **Limited**
Lon: **150 01.9620** Start Date: **07/14** Area: **UYD**
Owner: **BLM** Unit: **AKCYD-Central Yukon Field Office**
559 Name: **Slate Creek** Cause: **Lightning**

Last Report: 07/16 No Acreage Change Since 07/15
ME97 Lat: **67 13.1700** Status: **U/C** Acres: **3.0** Option: **Limited**
Lon: **150 01.8934** Start Date: **07/14** Area: **UYD**
Owner: **BLM** Unit: **AKCYD-Central Yukon Field Office**
558 Name: **Myrtle Creek** Cause: **Lightning**

Last Report: 07/14 5.0 Acreage On 07/14
ME9H Lat: **63 15.3000** Status: **U/U** Acres: **5.0** Option: **Limited**
Lon: **158 37.4150** Start Date: **07/14** Area: **GAD**
Owner: **USFWS** Unit: **AKINR-Innoko National Wildlife Refuge**
556 Name: **Innoko River 2** Cause: **Lightning**

Last Report: 07/17 3.2 Acreage Change Since 07/16
ME85 Lat: **66 52.5933** Status: **U/U** Acres: **21.2** Option: **Full**
Lon: **151 33.0850** Start Date: **07/14** Area: **TAD**
Owner: **ANCSA** Unit: **AKVLN-Evansville, Incorporated**
555 Name: **South Base** Cause: **Lightning**

These fires are currently in monitor status. Monitoring schedules are based on defined timeframes, but are dependent on available resources, and weather conditions. When monitoring occurs, information will be updated.

Last Report: 07/18 4.0 Acreage Change Since 07/14
ME8C Lat: **62 18.9000** Status: **U/U** Acres: **604.0** Option: **Limited**
904553 Lon: **158 13.3333** Start Date: **07/14** Area: **SWS**
PNME8C Owner: **BLM** Unit: **AKADD-Anchorage Field Office**
553 Name: **Iditarod River** Cause: **Lightning**

Last Report: 07/13 0.2 Acreage On 07/13
911552 Lat: **63 55.4420** Status: **U/U** Acres: **0.2** Option: **Limited**
Lon: **148 46.0690** Start Date: **07/13** Area: **FAS**
Owner: **State** Unit: **AKAKS-Alaska-Other**
552 Name: **Lignite Creek 19** Cause: **Lightning**

Last Report: 07/16 No Acreage Change Since 07/15
ME64 Lat: **62 27.8700** Status: **U/C** Acres: **7.2** Option: **Full**
904551 Lon: **157 58.0600** Start Date: **07/13** Area: **SWS**
PNME64 Owner: **ANCSA** Unit: **AKDYN-Doyon, Limited**
551 Name: **Boulder Creek** Cause: **Lightning**

Last Report: 07/13 5.0 Acreage On 07/13
ME63 Lat: **65 27.1267** Status: **U/U** Acres: **5.0** Option: **Limited**
Lon: **164 37.2000** Start Date: **07/13** Area: **GAD**
Owner: **State** Unit: **AKAKS-Alaska-Other**
550 Name: **Garfield Creek** Cause: **Lightning**

Last Report: 07/18 No Acreage Change Since 07/17
ME65 Lat: **63 05.2070** Status: **U/U** Acres: **0.1** Option: **Limited**
904549 Lon: **152 59.4020** Start Date: **07/13** Area: **SWS**
PNME65 Owner: **State** Unit: **AKAKS-Alaska-Other**
549 Name: **Dennis Creek** Cause: **Lightning**

Last Report: 07/13 1.0 Acreage On 07/13
ME6F Lat: **68 08.3950** Status: **U/U** Acres: **1.0** Option: **Limited**
Lon: **160 45.3000** Start Date: **07/13** Area: **GAD**
Owner: **NPS** Unit: **AKNOP-Noatak National Preserve**
546 Name: **Kaluktavik River** Cause: **Lightning**

Daily Report From: 07/19 531.4 Acreage Change Since 07/18
ME5K Lat: **61 33.6667** Status: **U/U** Acres: **1,531.4** Option: **Full**
904544 Lon: **158 29.3833** Start Date: **07/13** Area: **SWS**
PNME5K Owner: **ANCSA** Unit: **AKVLN-Kuskokwim Corporation**
544 Name: **Aghaluk Creek** Cause: **Lightning**

Fire personnel finished prepping one structure and identified three additional structures to be protected. Structure protection will continue during the next shift.

Last Report: 07/13 25.0 Acreage On 07/13
ME5P Lat: **61 15.1130** Status: **U/U** Acres: **25.0** Option: **Limited**
904543 Lon: **159 01.9850** Start Date: **07/13** Area: **SWS**
PNME5P Owner: **State** Unit: **AKAKS-Alaska-Other**
543 Name: **Buckstock River** Cause: **Lightning**

These fires are currently in monitor status. Monitoring schedules are based on defined timeframes, but are dependent on available resources, and weather conditions. When monitoring occurs, information will be updated.

Last Report: 07/18 No Acreage Change Since 07/15
ME5M Lat: **61 54.3850** Status: **U/U** Acres: **32.0** Option: **Modified**
904540 Lon: **158 23.6870** Start Date: **07/13** Area: **SWS**
PNME5M Owner: **State** Unit: **AKAKS-Alaska-Other**
540 Name: **Gemuna Creek** Cause: **Lightning**

Last Report: 07/14 1,197.0 Acreage Change Since 07/13
ME43 Lat: **64 07.7000** Status: **U/U** Acres: **1,200.0** Option: **Limited**
931539 Lon: **158 03.9000** Start Date: **07/13** Area: **GAD**
Owner: **State** Unit: **AKAKS-Alaska-Other**
539 Name: **Little Mud River** Cause: **Lightning**

Last Report: 07/14 148.5 Acreage Change Since 07/13
ME4Z Lat: **65 55.2600** Status: **U/U** Acres: **158.5** Option: **Modified**
Lon: **156 29.4717** Start Date: **07/13** Area: **GAD**
Owner: **USFWS** Unit: **AKKUR-Koyukuk National Wildlife Refuge**
538 Name: **Tom Cook Slough 2** Cause: **Lightning**

Last Report: 07/15 No Acreage Change Since 07/13
ME4C Lat: **62 13.1600** Status: **U/U** Acres: **1,500.0** Option: **Limited**
904537 Lon: **158 11.7100** Start Date: **07/12** Area: **SWS**
PNME4C Owner: **State** Unit: **AKAKS-Alaska-Other**
537 Name: **Timber Creek** Cause: **Lightning**

Last Report: 07/16 7.0 Acreage Change Since 07/12
ME3A Lat: **61 04.0150** Status: **U/U** Acres: **10.0** Option: **Limited**
904532 Lon: **156 26.5230** Start Date: **07/12** Area: **SWS**
PNME3A Owner: **State** Unit: **AKAKS-Alaska-Other**
532 Name: **Middle Hoholitna** Cause: **Lightning**

Last Report: 07/16 No Acreage Change Since 07/12
ME3G Lat: **61 12.6870** Status: **U/U** Acres: **15.0** Option: **Limited**
904531 Lon: **156 39.4030** Start Date: **07/12** Area: **SWS**
PNME3G Owner: **State** Unit: **AKAKS-Alaska-Other**
531 Name: **Hoholitna River** Cause: **Lightning**

Last Report: 07/16 No Acreage Change Since 07/13
ME3J Lat: **61 03.4575** Status: **U/U** Acres: **2.5** Option: **Limited**
904530 Lon: **157 25.7942** Start Date: **07/12** Area: **SWS**
PNME3J Owner: **State** Unit: **AKAKS-Alaska-Other**
530 Name: **Taylor Foothills** Cause: **Lightning**

Last Report: 07/16 No Acreage Change Since 07/12
ME3K Lat: **61 20.9230** Status: **U/U** Acres: **600.0** Option: **Limited**
904529 Lon: **156 54.6180** Start Date: **07/12** Area: **SWS**
PNME3K Owner: **State** Unit: **AKAKS-Alaska-Other**
529 Name: **Cotton Village** Cause: **Lightning**

These fires are currently in monitor status. Monitoring schedules are based on defined timeframes, but are dependent on available resources, and weather conditions. When monitoring occurs, information will be updated.

Last Report: 07/16 No Acreage Change Since 07/12
ME2Z Lat: **61 19.2976** Status: **U/U** Acres: **80.0** Option: **Limited**
904528 Lon: **156 42.0755** Start Date: **07/12** Area: **SWS**
PNME2Z Owner: **State** Unit: **AKAKS-Alaska-Other**
528 Name: **Hoholitna** Cause: **Lightning**

Last Report: 07/16 No Acreage Change Since 07/12
ME26 Lat: **61 17.9200** Status: **U/U** Acres: **2.0** Option: **Limited**
904527 Lon: **156 16.0200** Start Date: **07/12** Area: **SWS**
PNME26 Owner: **State** Unit: **AKAKS-Alaska-Other**
527 Name: **Diamond Peak** Cause: **Lightning**

Last Report: 07/14 977.9 Acreage Change Since 07/12
ME2L Lat: **65 57.5000** Status: **U/U** Acres: **978.0** Option: **Modified**
Lon: **156 30.4633** Start Date: **07/12** Area: **GAD**
Owner: **USFWS** Unit: **AKKUR-Koyukuk National Wildlife Refuge**
526 Name: **Tom Cook Slough** Cause: **Lightning**

Last Report: 07/14 2,093.0 Acreage Change Since 07/12
ME2D Lat: **65 32.3017** Status: **U/U** Acres: **2,103.0** Option: **Limited**
Lon: **157 29.2850** Start Date: **07/12** Area: **GAD**
Owner: **USFWS** Unit: **AKKUR-Koyukuk National Wildlife Refuge**
524 Name: **Hodatic River** Cause: **Lightning**

Last Report: 07/16 22.1 Acreage Change Since 07/13
ME2U Lat: **61 45.3700** Status: **U/U** Acres: **222.1** Option: **Full**
904523 Lon: **156 29.5200** Start Date: **07/12** Area: **SWS**
PNME2U Owner: **State** Unit: **AKAKS-Alaska-Other**
523 Name: **East Stoney River** Cause: **Lightning**

Last Report: 07/16 15.0 Acreage Change Since 07/13
ME1W Lat: **61 28.2500** Status: **U/U** Acres: **29.0** Option: **Modified**
904521 Lon: **156 03.7000** Start Date: **07/12** Area: **SWS**
PNME1W Owner: **State** Unit: **AKAKS-Alaska-Other**
521 Name: **Tishimna Lake** Cause: **Lightning**

Last Report: 07/16 -64.0 Acreage Change Since 07/13
ME3U Lat: **61 53.7100** Status: **U/U** Acres: **786.0** Option: **Limited**
904519 Lon: **156 07.0100** Start Date: **07/12** Area: **SWS**
PNME3U Owner: **State** Unit: **AKAKS-Alaska-Other**
519 Name: **Swift River** Cause: **Lightning**

Last Report: 07/18 No Acreage Change Since 07/12
ME0L Lat: **59 23.7393** Status: **U/U** Acres: **20.0** Option: **Full**
904518 Lon: **154 16.9232** Start Date: **07/11** Area: **SWS**
PNME0L Owner: **State** Unit: **AKAKS-Alaska-Other**
518 Name: **Venturi Lake** Cause: **Lightning**

These fires are currently in monitor status. Monitoring schedules are based on defined timeframes, but are dependent on available resources, and weather conditions. When monitoring occurs, information will be updated.

Last Report: 07/16 -166.0 Acreage Change Since 07/15
ME0K Lat: **61 05.3560** Status: **U/U** Acres: **4,034.0** Option: **Limited**
904517 Lon: **156 16.8900** Start Date: **07/11** Area: **SWS**
PNME0K Owner: **State** Unit: **AKAKS-Alaska-Other**
517 Name: **Door Mountains** Cause: **Lightning**

Last Report: 07/18 No Acreage Change Since 07/15
ME0H Lat: **60 14.0520** Status: **U/U** Acres: **220.0** Option: **Limited**
904516 Lon: **156 31.0480** Start Date: **07/11** Area: **SWS**
PNME0H Owner: **State** Unit: **AKAKS-Alaska-Other**
516 Name: **Ethel Creek** Cause: **Lightning**

Last Report: 07/16 657.0 Acreage Change Since 07/13
ME0G Lat: **60 48.6708** Status: **U/U** Acres: **1,121.0** Option: **Limited**
904515 Lon: **157 24.9482** Start Date: **07/11** Area: **SWS**
PNME0G Owner: **State** Unit: **AKAKS-Alaska-Other**
515 Name: **Taylor Mountains** Cause: **Lightning**

Last Report: 07/16 2,078.0 Acreage Change Since 07/11
ME0B Lat: **61 14.1947** Status: **U/U** Acres: **2,678.0** Option: **Limited**
904513 Lon: **156 52.5938** Start Date: **07/11** Area: **SWS**
PNME0B Owner: **State** Unit: **AKAKS-Alaska-Other**
513 Name: **Little Titnuk** Cause: **Lightning**

Last Report: 07/12 4.3 Acreage Change Since 07/11
ME0C Lat: **64 56.7617** Status: **U/U** Acres: **4.4** Option: **Full**
932512 Lon: **157 59.2017** Start Date: **07/11** Area: **GAD**
Owner: **ANCSA** Unit: **AKDYN-Doyon, Limited**
512 Name: **Woodyard** Cause: **Lightning**

Last Report: 07/16 No Acreage Change Since 07/13
ME0A Lat: **61 25.5600** Status: **U/U** Acres: **3.0** Option: **Modified**
904511 Lon: **158 08.0633** Start Date: **07/11** Area: **SWS**
PNME0A Owner: **State** Unit: **AKAKS-Alaska-Other**
511 Name: **Holokik Mountain** Cause: **Lightning**

Last Report: 07/16 No Acreage Change Since 07/13
MEZ9 Lat: **61 07.9602** Status: **U/U** Acres: **209.0** Option: **Limited**
904510 Lon: **158 25.4780** Start Date: **07/11** Area: **SWS**
PNMEZ9 Owner: **State** Unit: **AKAKS-Alaska-Other**
510 Name: **Holokuk River** Cause: **Lightning**

Last Report: 07/13 -12.0 Acreage Change Since 07/11
MEZ7 Lat: **61 13.8260** Status: **U/U** Acres: **23.0** Option: **Limited**
904509 Lon: **159 40.0040** Start Date: **07/11** Area: **SWS**
PNMEZ7 Owner: **BLM** Unit: **AKADD-Anchorage Field Office**
509 Name: **Discovery Creek** Cause: **Lightning**

These fires are currently in monitor status. Monitoring schedules are based on defined timeframes, but are dependent on available resources, and weather conditions. When monitoring occurs, information will be updated.

Last Report: 07/18 20.0 Acreage Change Since 07/15
MEZ0 Lat: **61 47.0300** Status: **U/U** Acres: **658.7** Option: **Modified**
904507 Lon: **159 14.0400** Start Date: **07/11** Area: **SWS**
PNMEZ0 Owner: **State** Unit: **AKAKS-Alaska-Other**
507 Name: **Molybdenum Mountains** Cause: **Lightning**

Last Report: 07/18 14.0 Acreage Change Since 07/15
MEY7 Lat: **61 44.3826** Status: **U/U** Acres: **2,433.0** Option: **Modified**
904506 Lon: **158 40.0741** Start Date: **07/11** Area: **SWS**
PNMEY7 Owner: **BLM** Unit: **AKADD-Anchorage Field Office**
506 Name: **Horn Foothills** Cause: **Lightning**

Last Report: 07/16 No Acreage Change Since 07/13
ME0M Lat: **62 06.7200** Status: **U/U** Acres: **45.0** Option: **Full**
904504 Lon: **156 15.0940** Start Date: **07/11** Area: **SWS**
PNME0M Owner: **State** Unit: **AKAKS-Alaska-Other**
504 Name: **West Devils Elbow** Cause: **Lightning**

Last Report: 07/15 -867.0 Acreage Change Since 07/13
MEW5 Lat: **61 32.3100** Status: **U/U** Acres: **233.0** Option: **Full**
904501 Lon: **156 59.1500** Start Date: **07/11** Area: **SWS**
PNMEW5 Owner: **ANCSA** Unit: **AKVLN-Kuskokwim Corporation**
501 Name: **Beaver House Hill** Cause: **Lightning**

Last Report: 07/11 0.1 Acreage On 07/11
MET1 Lat: **64 15.1620** Status: **U/U** Acres: **0.1** Option: **Limited**
Lon: **141 55.5420** Start Date: **07/11** Area: **UYD**
Owner: **State** Unit: **AKAKS-Alaska-Other**
497 Name: **Wilson Creek** Cause: **Lightning**

Daily Report From: 07/19 No Acreage Change Since 07/18
MEU8 Lat: **62 07.5030** Status: **U/U** Acres: **7,500.0** Option: **Limited**
904496 Lon: **156 07.6660** Start Date: **07/11** Area: **SWS**
PNMEU8 Owner: **State** Unit: **AKAKS-Alaska-Other**
496 Name: **Devil's Elbow** Cause: **Lightning**

The fire was flown by recon and mapping personnel who reported some interior smoke but no new growth.

Last Report: 07/16 No Acreage Change Since 07/11
MES2 Lat: **61 20.7994** Status: **U/U** Acres: **50.0** Option: **Full**
904495 Lon: **157 07.1492** Start Date: **07/11** Area: **SWS**
PNMES2 Owner: **State** Unit: **AKAKS-Alaska-Other**
495 Name: **Titnuk Creek** Cause: **Lightning**

Last Report: 07/11 0.1 Acreage On 07/11
MER2 Lat: **64 19.8000** Status: **U/U** Acres: **0.1** Option: **Limited**
Lon: **154 23.9760** Start Date: **07/11** Area: **TAD**
Owner: **BLM** Unit: **AKCYD-Central Yukon Field Office**
494 Name: **Lost River** Cause: **Lightning**

These fires are currently in monitor status. Monitoring schedules are based on defined timeframes, but are dependent on available resources, and weather conditions. When monitoring occurs, information will be updated.

Daily Report From: 07/19

No Acreage Change Since 07/18

MEM0 Lat: **61 43.0300** Status: **U/U** Acres: **7,949.2** Option: **Limited**
904489 Lon: **157 35.5900** Start Date: **07/10** Area: **SWS**
PNMEM0 Owner: **BLM** Unit: **AKADD-Anchorage Field Office**
489 Name: **Fuller Creek** Cause: **Lightning**

The fire was flown by recon and mapping personnel who reported rank one fire behavior with two small portions of isolated growth on the east and west flanks.

Daily Report From: 07/19

No Acreage Change Since 07/18

MEL6 Lat: **61 49.2800** Status: **U/U** Acres: **600.0** Option: **Full**
904488 Lon: **157 30.0500** Start Date: **07/10** Area: **SWS**
PNMEL6 Owner: **ANCSA** Unit: **AKVLN-Kuskokwim Corporation**
488 Name: **Jump Peak** Cause: **Lightning**

The fire was flown by recon and mapping personnel who reported rank one fire behavior, observed light smoke and minimal growth.

Last Report: 07/18

No Acreage Change Since 07/10

MEK9 Lat: **61 43.8700** Status: **U/U** Acres: **2.5** Option: **Limited**
914484 Lon: **144 15.0400** Start Date: **07/10** Area: **CRS**
Owner: **NPS** Unit: **AKWSP-Wrangell-St. Elias National Park and Preserve**
484 Name: **Long** Cause: **Lightning**

Daily Report From: 07/19

No Acreage Change Since 07/18

MEK8 Lat: **63 27.7667** Status: **U/C** Acres: **83.0** Option: **Full**
913483 Lon: **143 10.2500** Start Date: **07/10** Area: **TAS**
Owner: **ANCSA** Unit: **AKVLN-Tanacross, Incorporated**
483 Name: **Wolf Lake** Cause: **Undetermined**

Fire was demobilized and called controlled and contained on 7/19.

Last Report: 07/15

358.6 Acreage Change Since 07/14

MEK3 Lat: **67 17.4762** Status: **U/U** Acres: **918.6** Option: **Limited**
Lon: **143 06.7740** Start Date: **07/10** Area: **UYD**
Owner: **USFWS** Unit: **AKARR-Arctic National Wildlife Refuge**
482 Name: **Grayling Creek** Cause: **Lightning**

Last Report: 07/18

No Acreage Change Since 07/10

MEK2 Lat: **61 02.7400** Status: **U/U** Acres: **149.3** Option: **Limited**
904481 Lon: **159 22.1320** Start Date: **07/10** Area: **SWS**
PNMEK2 Owner: **State** Unit: **AKAKS-Alaska-Other**
481 Name: **Pit Peak** Cause: **Lightning**

Last Report: 07/18

286.0 Acreage Change Since 07/10

MEM1 Lat: **61 07.1666** Status: **U/U** Acres: **436.0** Option: **Limited**
904480 Lon: **159 17.1334** Start Date: **07/10** Area: **SWS**
PNMEM1 Owner: **State** Unit: **AKAKS-Alaska-Other**
480 Name: **Swift Creek** Cause: **Lightning**

These fires are currently in monitor status. Monitoring schedules are based on defined timeframes, but are dependent on available resources, and weather conditions. When monitoring occurs, information will be updated.

Last Report: 07/18 No Acreage Change Since 07/14
MEK0 Lat: **60 21.6450** Status: **U/U** Acres: **400.0** Option: **Limited**
904479 Lon: **159 51.3630** Start Date: **07/10** Area: **SWS**
PNMEK0 Owner: **OthFed** Unit: **OthFed-Unspecified Other Federal**
479 Name: **Upper Falls** Cause: **Lightning**

Last Report: 07/18 No Acreage Change Since 07/14
MEJ9 Lat: **60 26.8730** Status: **U/U** Acres: **5.0** Option: **Limited**
904478 Lon: **159 48.2730** Start Date: **07/10** Area: **SWS**
PNMEJ9 Owner: **USFWS** Unit: **AKYDR-Yukon Delta National Wildlife Refuge**
478 Name: **Quicksilver Creek** Cause: **Lightning**

Last Report: 07/16 14.0 Acreage Change Since 07/13
MEJ4 Lat: **61 32.9300** Status: **U/U** Acres: **314.0** Option: **Limited**
904477 Lon: **155 59.4100** Start Date: **07/10** Area: **SWS**
PNMEJ4 Owner: **BLM** Unit: **AKADD-Anchorage Field Office**
477 Name: **Stony River Flats** Cause: **Lightning**

Last Report: 07/18 No Acreage Change Since 07/17
MEH9 Lat: **60 32.0983** Status: **U/U** Acres: **250.0** Option: **Limited**
904476 Lon: **154 53.2067** Start Date: **07/10** Area: **SWS**
PNMEH9 Owner: **State** Unit: **AKAKS-Alaska-Other**
476 Name: **Chilchitna Headwaters** Cause: **Lightning**

Last Report: 07/16 554.0 Acreage Change Since 07/14
MEH2 Lat: **61 13.5790** Status: **U/U** Acres: **792.0** Option: **Limited**
904475 Lon: **156 16.6660** Start Date: **07/10** Area: **SWS**
PNMEH2 Owner: **State** Unit: **AKAKS-Alaska-Other**
475 Name: **Door Creek** Cause: **Lightning**

Last Report: 07/16 322.0 Acreage Change Since 07/13
MEG5 Lat: **61 14.9600** Status: **U/U** Acres: **922.0** Option: **Full**
904474 Lon: **155 45.4500** Start Date: **07/10** Area: **SWS**
PNMEG5 Owner: **ANCSA** Unit: **AKCAN-Calista Corporation**
474 Name: **Tundra Lake** Cause: **Lightning**

Last Report: 07/14 1,493.0 Acreage Change Since 07/13
MEC6 Lat: **64 24.1866** Status: **U/U** Acres: **1,870.0** Option: **Limited**
Lon: **147 20.9160** Start Date: **07/09** Area: **MID**
Owner: **DOD** Unit: **AKFWQ-Fort Wainwright**
471 Name: **Dry Creek 2** Cause: **Unknown**

Last Report: 07/09 30.0 Acreage On 07/09
MEC5 Lat: **65 13.2300** Status: **U/U** Acres: **30.0** Option: **Modified**
Lon: **164 48.3833** Start Date: **07/09** Area: **GAD**
Owner: **ANCSA** Unit: **AKVLN-Mary's Igloo Native Corporation**
470 Name: **Hooligan Creek** Cause: **Lightning**

These fires are currently in monitor status. Monitoring schedules are based on defined timeframes, but are dependent on available resources, and weather conditions. When monitoring occurs, information will be updated.

Last Report: 07/09 50.0 Acreage On 07/09
MEA8 Lat: **65 17.6970** Status: **U/U** Acres: **50.0** Option: **Limited**
Lon: **141 39.6480** Start Date: **07/09** Area: **UYD**
Owner: **NPS** Unit: **AKYCP-Yukon-Charley Rivers National Preserve**
468 Name: **Nation River** Cause: **Lightning**

Last Report: 07/18 No Acreage Change Since 07/17
MD9W Lat: **60 39.1400** Status: **U/U** Acres: **252.0** Option: **Limited**
904467 Lon: **154 12.6000** Start Date: **07/09** Area: **SWS**
PNMD9W Owner: **NPS** Unit: **AKLCP-Lake Clark National Park and Preserve**
467 Name: **Snipe Lake** Cause: **Lightning**

Last Report: 07/09 0.2 Acreage On 07/09
MD9S Lat: **60 54.7870** Status: **U/C** Acres: **0.2** Option: **Full**
931465 Lon: **149 27.6810** Start Date: **07/09** Area: **CGF**
PNMD9S Owner: **County** Unit: **AKAKS-Kenai Peninsula Borough**
465 Name: **Hope Mile 10** Cause: **Human**

Last Report: 07/18 No Acreage Change Since 07/12
MD69 Lat: **59 44.9217** Status: **U/U** Acres: **4,100.0** Option: **Full**
904457 Lon: **155 10.7986** Start Date: **07/08** Area: **SWS**
PNMD69 Owner: **ANCSA** Unit: **AKVLN-New Halen Native Corporation**
457 Name: **Pete Andrews Creek** Cause: **Undetermined**

Last Report: 07/08 2,746.0 Acreage On 07/08
MD62 Lat: **65 12.9786** Status: **U/U** Acres: **2,746.0** Option: **Limited**
Lon: **141 07.6680** Start Date: **07/08** Area: **UYD**
Owner: **ANCSA** Unit: **AKDYN-Doyon, Limited**
456 Name: **Three Castle** Cause: **Lightning**

Last Report: 07/12 No Acreage Change Since 07/11
MD63 Lat: **63 27.1390** Status: **U/C** Acres: **2.6** Option: **Full**
913455 Lon: **143 19.5490** Start Date: **07/08** Area: **TAS**
Owner: **BIA** Unit: **AKAKA-Native Allotments**
455 Name: **Fish Lake** Cause: **Lightning**

Last Report: 07/08 No Acreage Change Since 07/07
MD54 Lat: **61 34.9160** Status: **U/C** Acres: **0.3** Option: **Critical**
901453 Lon: **149 51.4310** Start Date: **07/07** Area: **MSS**
PNMD54 Owner: **Private** Unit: **AKPRI-Private**
453 Name: **Rodgers** Cause: **Undetermined**

Last Report: 07/07 0.1 Acreage On 07/07
MD45 Lat: **65 05.8788** Status: **U/U** Acres: **0.1** Option: **Limited**
Lon: **141 38.3820** Start Date: **07/07** Area: **UYD**
Owner: **NPS** Unit: **AKYCP-Yukon-Charley Rivers National Preserve**
452 Name: **Mich** Cause: **Lightning**

These fires are currently in monitor status. Monitoring schedules are based on defined timeframes, but are dependent on available resources, and weather conditions. When monitoring occurs, information will be updated.

Daily Report From: 07/19

No Acreage Change Since 07/18

MD44 Lat: **62 08.8687** Status: **U/C** Acres: **85.0** Option: **Critical**
901451 Lon: **149 55.7172** Start Date: **07/07** Area: **MSS**
PNMD44 Owner: **Private** Unit: **AKPRI-Private**
451 Name: **Malaspina** Cause: **Undetermined**

Fire being managed by Montana Creek Fire .

Last Report: 07/07

0.1 Acreage On 07/07

903450 Lat: **60 30.7483** Status: **U/C** Acres: **0.1** Option: **Critical**
Lon: **150 49.1450** Start Date: **07/07** Area: **KKS**
Owner: **Private** Unit: **AKPRI-Private**
450 Name: **Betty Lou** Cause: **Human**

Last Report: 07/06

0.1 Acreage On 07/06

911445 Lat: **64 01.7700** Status: **U/U** Acres: **0.1** Option: **Limited**
Lon: **148 34.6000** Start Date: **07/06** Area: **FAS**
Owner: **State** Unit: **AKAKS-Alaska-Other**
445 Name: **Coal Creek 2 Coal Seam** Cause: **Lightning**

Last Report: 07/06

0.1 Acreage On 07/06

911444 Lat: **64 01.8300** Status: **U/U** Acres: **0.1** Option: **Limited**
Lon: **148 34.1000** Start Date: **07/06** Area: **FAS**
Owner: **State** Unit: **AKAKS-Alaska-Other**
444 Name: **Coal Creek 1 Coal Seam** Cause: **Lightning**

Last Report: 07/13

2.4 Acreage Change Since 07/12

MDT9 Lat: **62 25.8000** Status: **U/C** Acres: **27.4** Option: **Modified**
914436 Lon: **145 03.6000** Start Date: **07/05** Area: **CRS**
PNMDT9 Owner: **ANCSA** Unit: **AKAHN-Ahtna, Incorporated**
436 Name: **Tulsona Creek** Cause: **Lightning**

Last Report: 07/04

0.1 Acreage On 07/04

MDH3 Lat: **55 16.1580** Status: **U/U** Acres: **0.1** Option: **Unknown**
904433 Lon: **160 40.4940** Start Date: **07/04** Area: **SWS**
PNMDH3 Owner: **USFWS** Unit: **AKAMR-Alaska Maritime National Wildlife Refuge**
433 Name: **Unga Island** Cause: **Human**

Last Report: 07/03

0.1 Acreage On 07/03

MC87 Lat: **66 34.4286** Status: **U/U** Acres: **0.1** Option: **Critical**
Lon: **145 16.6440** Start Date: **07/03** Area: **UYD**
Owner: **OthFed** Unit: **AKXXX-U.S. Federal Aviation Administration**
431 Name: **FYU VOR** Cause: **Human**

Last Report: 07/17

No Acreage Change Since 07/11

MC6E Lat: **61 10.5000** Status: **U/C** Acres: **25.3** Option: **Critical**
901423 Lon: **149 48.9167** Start Date: **07/02** Area: **MSS**
PNMC6E Owner: **City** Unit: **AKAKS-Anchorage, Municipality of**
423 Name: **M.L.K** Cause: **Human**

These fires are currently in monitor status. Monitoring schedules are based on defined timeframes, but are dependent on available resources, and weather conditions. When monitoring occurs, information will be updated.

Last Report: 06/26 24.7 Acreage On 06/26
 911418 Lat: **63 53.3850** Status: **U/U** Acres: **24.7** Option: **Limited**
 Lon: **146 59.1600** Start Date: **06/20** Area: **FAS**
 Owner: **State** Unit: **AKAKS-Alaska-Other**
 418 Name: **Little Delta** Cause: **Lightning**

Last Report: 07/04 No Acreage Change Since 07/02
 MCX9 Lat: **66 16.2018** Status: **U/U** Acres: **50.0** Option: **Critical**
 Lon: **145 50.0220** Start Date: **06/29** Area: **UYD**
 Owner: **ANCSA** Unit: **AKVLN-Tihteet' aii, Incorporated**
 411 Name: **Birch Creek Dump** Cause: **Human**

Last Report: 07/09 No Acreage Change Since 06/29
 MCP1 Lat: **66 47.5717** Status: **U/U** Acres: **0.1** Option: **Modified**
 Lon: **157 28.9617** Start Date: **06/29** Area: **GAD**
 Owner: **BLM** Unit: **AKADD-Anchorage Field Office**
 406 Name: **Black River** Cause: **Lightning**

Last Report: 06/28 3.0 Acreage On 06/28
 MCF9 Lat: **56 09.0000** Status: **F/A** Acres: **3.0** Option: **Modified**
 000401(4) Lon: **132 03.6000** Start Date: **06/27** Area: **TNF**
 PDMCF9 Owner: **USFS** Unit: **AKTNF-Tongass National Forest**
 401 Name: **Southeast Cove** Cause: **Lightning**

Last Report: 07/15 -200.0 Acreage Change Since 07/06
 MCA7 Lat: **64 56.3898** Status: **U/U** Acres: Acres: Option: **Limited**
 Lon: **153 39.8040** Start Date: **06/27** Area: **TAD**
 Owner: **USFWS** Unit: **AKNOR-Nowitna National Wildlife Refuge**
 397 Name: **False Alarm # 25** Cause: **Lightning**

Last Report: 07/05 No Acreage Change Since 07/03
 MB8N Lat: **64 42.1488** Status: **U/U** Acres: **2.0** Option: **Limited**
 Lon: **146 34.3260** Start Date: **06/26** Area: **MID**
 Owner: **DOD** Unit: **AKFWQ-Fort Wainwright, Yukon TA**
 393 Name: **Stuart Creek 2** Cause: **Lightning**

Last Report: 07/11 -365.0 Acreage Change Since 07/07
 MB8Q Lat: **65 24.4733** Status: **U/U** Acres: **2,827.4** Option: **Limited**
 Lon: **142 35.8500** Start Date: **06/26** Area: **UYD**
 Owner: **NPS** Unit: **AKYCP-Yukon-Charley Rivers National Preserve**
 392 Name: **Biederman Bluff** Cause: **Lightning**

Last Report: 07/16 No Acreage Change Since 07/15
 MB8M Lat: **64 35.7567** Status: **U/U** Acres: **69.0** Option: **Limited**
 932391 Lon: **146 12.2933** Start Date: **06/26** Area: **MID**
 Owner: **DOD** Unit: **AKFWQ-Fort Wainwright, Yukon TA**
 391 Name: **Ninetyeight Creek** Cause: **Lightning**

These fires are currently in monitor status. Monitoring schedules are based on defined timeframes, but are dependent on available resources, and weather conditions. When monitoring occurs, information will be updated.

Last Report: 07/06 No Acreage Change Since 06/28
MB7F Lat: **65 37.1700** Status: **U/U** Acres: **3.0** Option: **Limited**
Lon: **150 54.0367** Start Date: **06/26** Area: **TAD**
Owner: **BLM** Unit: **AKCYD-Central Yukon Field Office**
385 Name: **Twilight Creek** Cause: **Lightning**

Last Report: 07/09 No Acreage Change Since 07/08
MB6B Lat: **65 28.9767** Status: **U/U** Acres: **0.5** Option: **Limited**
Lon: **156 41.3650** Start Date: **06/25** Area: **GAD**
Owner: **USFWS** Unit: **AKKUR-Koyukuk National Wildlife Refuge**
381 Name: **Duck Lake** Cause: **Lightning**

Last Report: 07/14 39.8 Acreage Change Since 07/05
MB5X Lat: **67 29.5800** Status: **U/C** Acres: **147.0** Option: **Full**
Lon: **145 23.8083** Start Date: **06/25** Area: **UYD**
Owner: **ANCSA** Unit: **AKVLN-Venetie Indian And Neets Ai Corporation**
379 Name: **Christian River** Cause: **Lightning**

Last Report: 07/10 No Acreage Change Since 07/08
MB47 Lat: **65 29.2733** Status: **U/U** Acres: **1,887.3** Option: **Limited**
Lon: **160 19.4467** Start Date: **06/25** Area: **GAD**
Owner: **BLM** Unit: **AKADD-Anchorage Field Office**
376 Name: **Kateel River** Cause: **Lightning**

Last Report: 07/14 No Acreage Change Since 07/13
MB1Z Lat: **60 13.3200** Status: **U/U** Acres: **33.2** Option: **Limited**
903363 Lon: **150 43.6200** Start Date: **06/23** Area: **KKS**
Owner: **USFWS** Unit: **AKKNR-Kenai National Wildlife Refuge**
363 Name: **Bear Creek** Cause: **Lightning**

Last Report: 07/17 No Acreage Change Since 07/16
MB1T Lat: **64 39.1167** Status: **U/U** Acres: **32,744.0** Option: **Limited**
931361 Lon: **151 29.0933** Start Date: **06/23** Area: **TAD**
Owner: **State** Unit: **AKAKS-Alaska-Other**
361 Name: **Lloyd Mountain** Cause: **Lightning**

Last Report: 07/18 -916.0 Acreage Change Since 07/13
MCZ0 Lat: **64 13.1900** Status: **U/U** Acres: **12,208.0** Option: **Limited**
911358 Lon: **147 19.1000** Start Date: **06/22** Area: **FAS**
PNMCZ0 Owner: **State** Unit: **AKAKS-Alaska-Other**
358 Name: **Dry Creek** Cause: **Lightning**

Last Report: 07/02 No Acreage Change Since 06/25
MB1D Lat: **66 47.3994** Status: **U/U** Acres: **300.0** Option: **Limited**
Lon: **141 13.1820** Start Date: **06/23** Area: **UYD**
Owner: **BLM** Unit: **AKEID-Eastern Interior Field Office**
357 Name: **Fort Creek** Cause: **Lightning**

These fires are currently in monitor status. Monitoring schedules are based on defined timeframes, but are dependent on available resources, and weather conditions. When monitoring occurs, information will be updated.

Last Report: 07/05 No Acreage Change Since 06/25
MB0Z Lat: **67 12.1668** Status: **U/U** Acres: **0.1** Option: **Limited**
931356 Lon: **152 17.8680** Start Date: **06/23** Area: **TAD**
Owner: **State** Unit: **AKAKS-Alaska-Other**
356 Name: **Malamute** Cause: **Lightning**

Last Report: 07/06 No Acreage Change Since 07/02
MB0B Lat: **66 34.8833** Status: **U/U** Acres: **0.1** Option: **Full**
Lon: **143 16.6320** Start Date: **06/22** Area: **UYD**
Owner: **USFWS** Unit: **AKYFR-Yukon Flats National Wildlife Refuge**
353 Name: **False Alarm 024** Cause: **Lightning**

Last Report: 07/14 No Acreage Change Since 07/12
MCS5 Lat: **63 19.6000** Status: **U/U** Acres: **33,786.0** Option: **Limited**
904351 Lon: **155 33.8666** Start Date: **06/22** Area: **SWS**
PNMCS5 Owner: **State** Unit: **AKAKS-Alaska-Other**
351 Name: **Page Mountain** Cause: **Lightning**

Last Report: 07/04 No Acreage Change Since 07/03
MBY8 Lat: **66 34.4000** Status: **U/C** Acres: **45.0** Option: **Full**
932342 Lon: **143 06.1020** Start Date: **06/22** Area: **UYD**
Owner: **USFWS** Unit: **AKYFR-Yukon Flats National Wildlife Refuge**
342 Name: **Tiinkdhul Lake** Cause: **Lightning**

Last Report: 06/23 No Acreage Change Since 06/22
MBY6 Lat: **64 40.0800** Status: **U/U** Acres: **2.0** Option: **Full**
Lon: **156 22.2840** Start Date: **06/22** Area: **GAD**
Owner: **ANCSA** Unit: **AKVLN-Gana-a `Yoo, Limited**
340 Name: **Whiskey Creek** Cause: **Human**

Last Report: 07/05 -0.9 Acreage Change Since 06/25
MBY2 Lat: **67 03.4326** Status: **U/U** Acres: **1.0** Option: **Limited**
931338 Lon: **152 13.5180** Start Date: **06/22** Area: **TAD**
Owner: **State** Unit: **AKAKS-Alaska-Other**
338 Name: **Alatna Hills** Cause: **Lightning**

Last Report: 07/14 No Acreage Change Since 07/02
MB0R Lat: **61 07.8000** Status: **U/U** Acres: **178.0** Option: **Limited**
904336 Lon: **163 14.4000** Start Date: **06/22** Area: **SWS**
Owner: **USFWS** Unit: **AKYDR-Yukon Delta National Wildlife Refuge**
336 Name: **Takslesluk Lake** Cause: **Lightning**

Last Report: 07/18 1,806.3 Acreage Change Since 07/14
MBV1 Lat: **65 49.7583** Status: **U/U** Acres: **14,429.3** Option: **Limited**
Lon: **146 57.1317** Start Date: **06/22** Area: **UYD**
Owner: **BLM** Unit: **AKEID-White Mountains National Recreation Area**
329 Name: **Victoria Mountain** Cause: **Lightning**

These fires are currently in monitor status. Monitoring schedules are based on defined timeframes, but are dependent on available resources, and weather conditions. When monitoring occurs, information will be updated.

Last Report: 07/05 No Acreage Change Since 07/01
MBT0 Lat: **66 08.1233** Status: **U/U** Acres: **80.0** Option: **Limited**
Lon: **146 15.3433** Start Date: **06/21** Area: **UYD**
Owner: **USFWS** Unit: **AKYFR-Yukon Flats National Wildlife Refuge**
322 Name: **Beaver Creek** Cause: **Lightning**

Last Report: 07/11 16,732.0 Acreage Change Since 07/07
MBS9 Lat: **65 48.7783** Status: **U/U** Acres: **43,181.0** Option: **Limited**
Lon: **146 09.6850** Start Date: **06/21** Area: **UYD**
Owner: **USFWS** Unit: **AKYFR-Yukon Flats National Wildlife Refuge**
321 Name: **Little Crazy Mountain** Cause: **Lightning**

Last Report: 07/03 No Acreage Change Since 07/02
MBS0 Lat: **64 45.0167** Status: **U/U** Acres: **17.0** Option: **Modified**
931318 Lon: **150 20.9633** Start Date: **06/21** Area: **TAD**
Owner: **State** Unit: **AKAKS-Alaska-Other**
318 Name: **Iksgiza** Cause: **Lightning**

Last Report: 07/06 1,561.1 Acreage Change Since 07/04
MBR8 Lat: **64 37.5000** Status: **U/U** Acres: **3,418.0** Option: **Limited**
931317 Lon: **150 54.3840** Start Date: **06/21** Area: **TAD**
Owner: **State** Unit: **AKAKS-Alaska-Other**
317 Name: **Snowshoe Creek** Cause: **Lightning**

Last Report: 07/11 29,600.0 Acreage Change Since 07/01
MBR5 Lat: **64 54.3102** Status: **U/U** Acres: **72,596.0** Option: **Limited**
Lon: **153 16.9020** Start Date: **06/21** Area: **TAD**
Owner: **USFWS** Unit: **AKNOR-Nowitna National Wildlife Refuge**
316 Name: **Little Mud River** Cause: **Lightning**

Last Report: 06/20 50.0 Acreage On 06/20
MBL6 Lat: **65 45.9858** Status: **U/U** Acres: **50.0** Option: **Limited**
Lon: **154 55.5540** Start Date: **06/20** Area: **GAD**
Owner: **USFWS** Unit: **AKKUR-Koyukuk National Wildlife Refuge**
306 Name: **Fry Island** Cause: **Lightning**

Last Report: 07/05 30,695.0 Acreage Change Since 06/29
MBL4 Lat: **64 19.0600** Status: **U/U** Acres: **49,088.0** Option: **Limited**
931305 Lon: **152 10.2600** Start Date: **06/20** Area: **TAD**
Owner: **BLM** Unit: **AKCYD-Central Yukon Field Office**
305 Name: **Wilderness** Cause: **Lightning**

Last Report: 07/08 No Acreage Change Since 07/02
MBL1 Lat: **65 45.5700** Status: **U/U** Acres: **3,237.8** Option: **Limited**
Lon: **159 53.1417** Start Date: **06/20** Area: **GAD**
Owner: **BLM** Unit: **AKADD-Anchorage Field Office**
302 Name: **South Fork Buckland River** Cause: **Lightning**

These fires are currently in monitor status. Monitoring schedules are based on defined timeframes, but are dependent on available resources, and weather conditions. When monitoring occurs, information will be updated.

Last Report: 06/20		128.4 Acreage On 06/20			
MBH3	Lat: 65 55.8312	Status: U/U	Acres: 128.4	Option: Limited	
	Lon: 165 50.5920		Start Date: 06/20	Area: GAD	
	Owner: State	Unit: AKAKS-Alaska-Other			
297	Name: Sango Creek			Cause: Lightning	
<hr/>					
Last Report: 07/08		No Acreage Change Since 06/30			
MBE9	Lat: 66 01.2500	Status: U/U	Acres: 2,338.4	Option: Limited	
	Lon: 160 27.6300		Start Date: 06/19	Area: GAD	
	Owner: BLM	Unit: AKADD-Anchorage Field Office			
294	Name: Buckland 3			Cause: Lightning	
<hr/>					
Last Report: 07/08		No Acreage Change Since 06/27			
MBE7	Lat: 66 09.6000	Status: U/U	Acres: 1,541.0	Option: Modified	
932292	Lon: 161 14.4133		Start Date: 06/19	Area: GAD	
	Owner: BLM	Unit: AKADD-Anchorage Field Office			
292	Name: Buckland 1			Cause: Lightning	
<hr/>					
Last Report: 07/08		No Acreage Change Since 06/28			
MBE5	Lat: 65 24.4417	Status: U/U	Acres: 37.6	Option: Limited	
	Lon: 162 30.8350		Start Date: 06/19	Area: GAD	
	Owner: State	Unit: AKAKS-Alaska-Other			
287	Name: Kuzitrin River 9			Cause: Lightning	
<hr/>					
Last Report: 07/08		No Acreage Change Since 06/26			
MBC4	Lat: 65 55.7867	Status: U/C	Acres: 131.0	Option: Modified	
931271	Lon: 162 19.5183		Start Date: 06/19	Area: GAD	
	Owner: ANCSA	Unit: AKVLN-Deering Ipnatchiak Corporation			
271	Name: Kugruk River 2			Cause: Lightning	
<hr/>					
Last Report: 07/08		No Acreage Change Since 06/26			
MBC3	Lat: 65 47.6733	Status: U/U	Acres: 2,707.0	Option: Modified	
931270	Lon: 162 18.6183		Start Date: 06/19	Area: GAD	
	Owner: State	Unit: AKAKS-Alaska-Other			
270	Name: Kugruk River 1			Cause: Lightning	
<hr/>					
Last Report: 07/14		No Acreage Change Since 07/02			
MBB1	Lat: 60 24.9365	Status: U/U	Acres: 46.5	Option: Limited	
904267	Lon: 163 04.0717		Start Date: 06/18	Area: SWS	
	Owner: USFWS	Unit: AKYDR-Yukon Delta National Wildlife Refuge			
267	Name: Tagayarak River			Cause: Lightning	
<hr/>					
Last Report: 06/28		473.7 Acreage Change Since 06/21			
MA9J	Lat: 62 18.0983	Status: U/U	Acres: 673.7	Option: Limited	
	Lon: 161 37.5183		Start Date: 06/18	Area: GAD	
	Owner: USFWS	Unit: AKYDR-Yukon Delta National Wildlife Refuge			
264	Name: Wolf Creek Mountain			Cause: Lightning	

These fires are currently in monitor status. Monitoring schedules are based on defined timeframes, but are dependent on available resources, and weather conditions. When monitoring occurs, information will be updated.

Last Report: 07/11 3,918.0 Acreage Change Since 07/08
MA8Q Lat: **66 04.3617** Status: **U/U** Acres: **40,948.5** Option: **Limited**
Lon: **142 13.4817** Start Date: **06/18** Area: **UYD**
Owner: **BLM** Unit: **AKEID-Eastern Interior Field Office**
262 Name: **Black River** Cause: **Lightning**

Last Report: 06/21 No Acreage Change Since 06/19
MA7F Lat: **64 01.3632** Status: **U/C** Acres: **11.0** Option: **Modified**
931260 Lon: **159 06.0180** Start Date: **06/17** Area: **GAD**
Owner: **State** Unit: **AKAKS-Alaska-Other**
260 Name: **Stink Creek** Cause: **Lightning**

Last Report: 07/13 No Acreage Change Since 07/12
MA3V Lat: **64 59.4000** Status: **U/C** Acres: **256.9** Option: **Full**
911255 Lon: **146 57.9252** Start Date: **06/16** Area: **FAS**
PNMA3V Owner: **State** Unit: **AKAKS-Alaska-Other**
255 Name: **Caribou Creek** Cause: **Lightning**

Last Report: 07/18 5,456.6 Acreage Change Since 07/08
904250 Lat: **63 24.0000** Status: **U/U** Acres: **21,849.6** Option: **Limited**
Lon: **155 02.1500** Start Date: **06/14** Area: **SWS**
Owner: **State** Unit: **AKAKS-Alaska-Other**
250 Name: **Sunshine Mountains** Cause: **Lightning**

Last Report: 07/05 No Acreage Change Since 07/03
MAY0 Lat: **64 41.0950** Status: **U/U** Acres: **268.4** Option: **Limited**
Lon: **146 33.8883** Start Date: **06/14** Area: **MID**
Owner: **DOD** Unit: **AKFWQ-Fort Wainwright, Yukon TA**
248 Name: **Tower** Cause: **Human**

Last Report: 07/14 No Acreage Change Since 06/28
MAR7 Lat: **60 57.0589** Status: **U/C** Acres: **78.0** Option: **Full**
904245 Lon: **160 57.3453** Start Date: **06/13** Area: **SWS**
PNMAR7 Owner: **ANCSA** Unit: **AKVLN-Kokarmuit Corporation**
245 Name: **Kisarlik River** Cause: **Lightning**

Last Report: 07/14 No Acreage Change Since 07/10
MAJ7 Lat: **60 41.4334** Status: **U/U** Acres: **4,408.8** Option: **Limited**
904240 Lon: **160 44.7667** Start Date: **06/12** Area: **SWS**
PNMAJ7 Owner: **USFWS** Unit: **AKYDR-Yukon Delta National Wildlife Refuge**
240 Name: **Little Kasigluk** Cause: **Lightning**

Last Report: 07/16 No Acreage Change Since 07/14
904227 Lat: **61 05.1327** Status: **U/U** Acres: **775.8** Option: **Limited**
Lon: **157 52.8749** Start Date: **06/11** Area: **SWS**
Owner: **State** Unit: **AKAKS-Alaska-Other**
227 Name: **Bakbuk Creek** Cause: **Lightning**

These fires are currently in monitor status. Monitoring schedules are based on defined timeframes, but are dependent on available resources, and weather conditions. When monitoring occurs, information will be updated.

Last Report: 07/11		No Acreage Change Since 06/28			
MAA8	Lat: 62 01.6800	Status: U/C	Acres: 5,084.0	Option: Full	
932224	Lon: 161 33.0783		Start Date: 06/11	Area: GAD	
	Owner: BLM	Unit: AKADD-Anchorage Field Office			
224	Name: Kuyukutuk River			Cause: Lightning	
<hr/>					
Last Report: 06/15		No Acreage Change Since 06/14			
L99U	Lat: 66 56.8044	Status: U/U	Acres: 22.8	Option: Limited	
931221	Lon: 155 02.2800		Start Date: 06/10	Area: GAD	
	Owner: County	Unit: AKAKS-Northwest Arctic Borough			
221	Name: Lake Minakokosa			Cause: Human	
<hr/>					
Last Report: 07/10		7,728.9 Acreage Change Since 07/08			
L987	Lat: 65 14.6267	Status: U/U	Acres: 91,275.0	Option: Limited	
	Lon: 160 06.1083		Start Date: 06/10	Area: GAD	
	Owner: BLM	Unit: AKADD-Anchorage Field Office			
218	Name: North River			Cause: Lightning	
<hr/>					
Last Report: 07/13		No Acreage Change Since 07/12			
L98W	Lat: 65 19.5200	Status: U/U	Acres: 2,885.8	Option: Limited	
932217	Lon: 142 33.2750		Start Date: 06/10	Area: UYD	
	Owner: NPS	Unit: AKYCP-Yukon-Charley Rivers National Preserve			
217	Name: Yukon Charley			Cause: Lightning	
<hr/>					
Last Report: 07/11		5,881.0 Acreage Change Since 07/07			
L976	Lat: 65 48.1317	Status: U/U	Acres: 20,260.0	Option: Limited	
	Lon: 145 48.5100		Start Date: 06/09	Area: UYD	
	Owner: BLM	Unit: AKEID-Steese National Conservation Area			
212	Name: Marr			Cause: Lightning	
<hr/>					
Last Report: 07/06		No Acreage Change Since 06/23			
L975	Lat: 65 53.2998	Status: U/U	Acres: 1.3	Option: Limited	
	Lon: 152 00.2820		Start Date: 06/09	Area: TAD	
	Owner: BLM	Unit: AKCYD-Central Yukon Field Office			
211	Name: Trouble Mountain			Cause: Lightning	
<hr/>					
Last Report: 06/11		-3.6 Acreage Change Since 06/10			
L97L	Lat: 63 50.1006	Status: U/U	Acres: 200.0	Option: Full	
	Lon: 160 30.8820		Start Date: 06/09	Area: GAD	
	Owner: ANCSA	Unit: AKVLN-Unalakleet Native Corporation			
207	Name: South River Hills			Cause: Lightning	
<hr/>					
Last Report: 07/08		No Acreage Change Since 06/29			
MAN9	Lat: 65 18.2280	Status: U/U	Acres: 181.8	Option: Limited	
911201	Lon: 146 35.3350		Start Date: 06/08	Area: FAS	
PNMAN9	Owner: State	Unit: AKAKS-Alaska-Other			
201	Name: Cripple Creek			Cause: Lightning	

These fires are currently in monitor status. Monitoring schedules are based on defined timeframes, but are dependent on available resources, and weather conditions. When monitoring occurs, information will be updated.

Last Report: 06/13 -2.1 Acreage Change Since 06/11
L96L Lat: **63 36.9744** Status: **U/U** Acres: **112.9** Option: **Limited**
 Lon: **157 58.9740** Start Date: **06/08** Area: **GAD**
 Owner: **USFWS** Unit: **AKINR-Innoko National Wildlife Refuge**
199 Name: **Innoko River** Cause: **Lightning**

Last Report: 06/06 0.1 Acreage On 06/06
L93Y Lat: **60 40.4600** Status: **U/U** Acres: **0.1** Option: **Limited**
903186 Lon: **150 20.7780** Start Date: **06/06** Area: **KKS**
 Owner: **USFWS** Unit: **AKKNR-Kenai National Wildlife Refuge**
186 Name: **Bear Lake** Cause: **Lightning**

Last Report: 07/06 No Acreage Change Since 06/23
L93W Lat: **65 58.9002** Status: **U/U** Acres: **19.7** Option: **Limited**
 Lon: **152 01.4820** Start Date: **06/06** Area: **TAD**
 Owner: **BLM** Unit: **AKCYD-Central Yukon Field Office**
182 Name: **Gates** Cause: **Lightning**

Last Report: 07/18 -59,065.0 Acreage Change Since 07/16
MCS3 Lat: **63 18.4533** Status: **U/U** Acres: **222,709.0** Option: **Limited**
904174 Lon: **157 23.2733** Start Date: **06/05** Area: **SWS**
PNMCS3 Owner: **State** Unit: **AKAKS-Alaska-Other**
174 Name: **Old Grouch Top** Cause: **Lightning**

Last Report: 07/06 No Acreage Change Since 06/09
L9W2 Lat: **66 08.6664** Status: **U/U** Acres: **0.1** Option: **Modified**
 Lon: **151 51.3060** Start Date: **06/02** Area: **TAD**
 Owner: **USFWS** Unit: **AKKAR-Kanut National Wildlife Refuge**
164 Name: **Old Dummy Lake** Cause: **Lightning**

Daily Report From: 07/19 No Acreage Change Since 07/18
L9HA Lat: **62 59.8166** Status: **U/U** Acres: **25,144.0** Option: **Limited**
913133 Lon: **141 03.6167** Start Date: **05/21** Area: **TAS**
 Owner: **State** Unit: **AKAKS-Alaska-Other**
133 Name: **McArthur Creek** Cause: **Lightning**

Continue to monitor fire from the air. Successful transition to local type 3 team.

Last Report: 07/06 No Acreage Change Since 06/26
L9GV Lat: **65 20.2900** Status: **U/U** Acres: **1,661.0** Option: **Limited**
931132 Lon: **154 35.8200** Start Date: **05/21** Area: **TAD**
 Owner: **State** Unit: **AKAKS-Alaska-Other**
132 Name: **Melozitna** Cause: **Lightning**

Last Report: 07/01 No Acreage Change Since 06/27
L8P7 Lat: **63 54.3780** Status: **U/U** Acres: **34,499.0** Option: **Limited**
932077 Lon: **146 00.1260** Start Date: **04/30** Area: **MID**
PDL8P7 Owner: **DOD** Unit: **AKFWQ-Fort Wainwright, Donnelly TA**
077 Name: **Oregon Lakes** Cause: **Human**

These fires are currently in monitor status. Monitoring schedules are based on defined timeframes, but are dependent on available resources, and weather conditions. When monitoring occurs, information will be updated.

Last Report: 01/01

0.1 Acreage On 01/01

KU13

Lat: **65 01.6067**

Status: **U/U**

Acres: **0.1**

Option: **Modified**

Lon: **141 15.0150**

Start Date: **01/01**

Area: **UYD**

Owner: **ANCSA**

Unit: **AKDYN-Doyon, Limited**

001

Name: **Windfall Mountain Overwinter**

Cause: **Lightning**

Daily Report From: 07/19

No Acreage Change Since 07/17

MEC9 Lat: **60 29.4790** Status: **Out 07/19** Acres: **0.5** Option: **Critical**
903473 Lon: **150 46.7520** Start Date: **07/09** Area: **KKS**
Owner: **County** Unit: **AKAKS-Kenai Peninsula Borough**
473 Name: **Robin Ave** Cause: **Human**

Fire checked, no heat found. Fire called out at 1535.

Daily Report From: 07/19

No Acreage Change Since 07/17

MD20 Lat: **60 21.8920** Status: **Out 07/19** Acres: **0.1** Option: **Critical**
903448 Lon: **151 15.5780** Start Date: **07/06** Area: **KKS**
Owner: **State** Unit: **AKAKS-Alaska-Other**
448 Name: **Vincent** Cause: **Human**

Fire was checked today. No heat found, fire called out at 1337

Last Report: 05/01

2,755.0 Acreage Change Since 04/30

Lat: **63 56.0400** Status: **RX** Acres: **13,611.0** Option: **NOENTRY**
Lon: **145 36.1600** Start Date: **02/08** Area: **MID**
Owner: **DOD** Unit: **AKFWQ-Fort Wainwright**
Name: **MID MIPR 2019** Cause: **Human**

RX1

Last Report: 05/09

4.0 Acreage On 05/09

Lat: **63 54.0250** Status: **RX** Acres: **4.0** Option: **Full**
Lon: **145 17.4760** Start Date: **05/09** Area: **DAS**
Owner: **State** Unit: **AKAKS-Alaska-Other**
Name: **BISON RX** Cause: **Human**

912DRX

DRX

Alaska Interagency Coordination Center
Situation Report
Sunday - 07/21/2019

Wildland Fires	New	Out	Active	Merged	YTD Fires	YTD Acres
Alaska Fire Service (AFS)	2	2	121	2	217	1,122,979.8
GAD (Galena Zone)	1	2	45	1	80	125,021.2
MID (Military)	0	0	6	0	43	50,591.4
TAD (Tanana Zone)	1	0	26	1	36	269,412.2
UYD (Upper Yukon Zone)	0	0	44	0	58	677,955.0
State of Alaska (DOF)	0	2	92	5	310	655,216.9
CRS (Copper River)	0	0	7	0	19	2,745.4
DAS (Delta)	0	0	2	0	15	15,031.9
FAS (Fairbanks)	0	1	12	0	40	51,146.0
KKS (Kenai)	0	0	4	0	50	102,212.5
MSS (AnchorageMatSu Area)	0	0	7	0	71	530.0
SWS (Southwest)	0	1	56	5	100	439,231.6
TAS (Tok)	0	0	4	0	15	44,319.5
Forest Service (USFS)	0	0	4	0	27	10.0
CGF (Chugach)	0	0	2	0	6	1.0
TNF (Tongass)	0	0	2	0	21	9.0
Statewide Totals	2	4	217	7	554	1,778,206.7

Active Wildfires:

Protection Summary:	CRI	FUL	MOD	LIM	NoEntry	TOTAL
AFS Protection:	2	12	25	84	0	123
DOF Protection:	8	20	11	55	0	94
USFS Protection:	0	2	2	0	0	4
Protection Totals:	10	34	38	139	0	221

Active Fires Status Summary

	Staffed		Unstaffed	
	Contained (S/C)	Uncontained (S/U)	Contained (U/C)	Uncontained (U/U)
AFS Protection:	1	12	7	101
DOF Protection:	0	11	13	68
USFS Protection:	0	0	2	1
Status Totals:	1	23	22	170

Active Fires Acreage Summary

	Acres	Acreage Change
2 New	2.1	
24 Staffed	385,528.2	-139,328.6
191 Monitor	1,284,407.4	126,430.6
4 Out	5,200.3	-1.5
2 Prescribed	13,615.0	2,759.0
223 Fires	Total Acres: 1,688,753.0	

Prescribed Fires

	YTD Fires	YTD Acres	New	Active	Out Yesterday
Military	2	15,165.0	0	1	0
State of Alaska	1	4.0	0	1	0
Fuels Management Totals:	3	15,169.0	0	2	0

Cause Summary For All Fires (Includes Merged Fires But Not Prescribed Fires)

No Cause Entered: 2	0.2 Acres
Unknown: 2	1,870.1 Acres
Human: 225	36,703.8 Acres
Lightning: 319	1,648,539.1 Acres
Undetermined: 8	4,639.1 Acres
Total: 556	1,691,752.3 Acres

Daily Report From: 07/20

0.1 Acreage On 07/20

MGF2 Lat: **64 47.3200** Status: **U/U** Acres: **0.1** Option: **Limited**
Lon: **152 35.5800** Start Date: **07/20** Area: **TAD**
Owner: **BLM** Unit: **AKCYD-Central Yukon Field Office**
663 Name: **Worm Lake** Cause: **Lightning**

Discovered by aerial detection at 0.25 acres. Fire is smoldering in spruce surrounded by meadows with a low spread potential. Perimeter 5-10% active

Daily Report From: 07/20

2.0 Acreage On 07/20

MGG2 Lat: **66 38.2667** Status: **U/U** Acres: **2.0** Option: **Limited**
Lon: **158 00.3367** Start Date: **07/20** Area: **GAD**
Owner: **USFWS** Unit: **AKSWR-Selawik National Wildlife Refuge**
635 Name: **Rabbit River 2** Cause: **Lightning**

Fire was discovered by agency aircraft N864SF as a black spot, it is a natural out.

NO Daily Reports**Cornucopia Complex**

No Daily Acreage Reported

MF9J Lat: **67 00.4088** Status: Acres: **0.1** Option: **Limited**
 Lon: **147 15.4152** Start Date: **07/20** Area: **UYD**
 Owner: **USFWS** Unit: **AKYFR-Yukon Flats National Wildlife Refuge**
899 Name: **Cornucopia Complex** Cause:

Daily Report From: 07/20

Part of Cornucopia Complex

No Acreage Change Since 07/18

MF5J Lat: **66 55.2798** Status: **U/U** Acres: **0.1** Option: **Limited**
 Lon: **147 17.8740** Start Date: **07/18** Area: **UYD**
 Owner: **USFWS** Unit: **AKYFR-Yukon Flats National Wildlife Refuge**
622 Name: **Sixty-One Mountain 1** Cause: **Lightning**

Sixty-One Mountain 1, along with 9 other fires, has been complexed in to the Cornucopia Complex. NIMO Team to take command July 22nd.

Daily Report From: 07/20

Part of Cornucopia Complex

No Acreage Change Since 07/18

MF5E Lat: **66 59.7917** Status: **U/U** Acres: **0.1** Option: **Limited**
 Lon: **148 18.8050** Start Date: **07/18** Area: **UYD**
 Owner: **USFWS** Unit: **AKYFR-Yukon Flats National Wildlife Refuge**
621 Name: **Trail Creek** Cause: **Lightning**

Trail Creek, along with 9 other fires, has been complexed in to the Cornucopia Complex. NIMO Team to take command July 22nd.

Daily Report From: 07/20

Part of Cornucopia Complex

No Acreage Change Since 07/17

MF2N Lat: **67 20.8983** Status: **U/U** Acres: **0.1** Option: **Limited**
931602 Lon: **147 13.8717** Start Date: **07/17** Area: **UYD**
 Owner: **State** Unit: **AKAKS-Alaska-Other**
602 Name: **The Woodsman** Cause: **Lightning**

Incident has been complexed in to the Cornucopia Complex. NIMO Team to take command July 22nd.

Daily Report From: 07/20

Part of Cornucopia Complex

-79.3 Acreage Change Since 07/17

MF2G Lat: **67 20.8980** Status: **U/U** Acres: **8.0** Option: **Modified**
931601 Lon: **147 02.6400** Start Date: **07/17** Area: **UYD**
 Owner: **State** Unit: **AKAKS-Alaska-Other**
601 Name: **Coal River** Cause: **Lightning**

Incident has been complexed in to the Cornucopia Complex. NIMO Team to take command July 22nd.

Daily Report From: 07/20

Part of Cornucopia Complex

No Acreage Change Since 07/17

MF08 Lat: **67 12.1166** Status: **U/U** Acres: **300.0** Option: **Modified**
 Lon: **147 14.2500** Start Date: **07/17** Area: **UYD**
 Owner: **State** Unit: **AKAKS-Alaska-Other**
594 Name: **Thazzik Mountain** Cause: **Lightning**

Incident has been complexed in to the Cornucopia Complex. NIMO Team to take command July 22nd.

Daily Report From: 07/20

Part of Cornucopia Complex

117.0 Acreage Change Since 07/15

MF02 Lat: **66 51.0467** Status: **U/U** Acres: **147.0** Option: **Limited**
 Lon: **148 25.4100** Start Date: **07/15** Area: **UYD**
 Owner: **USFWS** Unit: **AKYFR-Yukon Flats National Wildlife Refuge**
573 Name: **Pitka** Cause: **Lightning**

Incident has been complexed in to the Cornucopia Complex. NIMO Team to take command July 22nd.

Daily Report From: 07/20 **Part of Cornucopia Complex** 123.0 Acreage Change Since 07/18

MFMI Lat: 67 22.2792 Status: S/U Acres: 143.0 Option: Modified
932572 Lon: 146 43.0740 Personnel: 56 Start Date: 07/15 Area: UYD
 Owner: USFWS Unit: AKARR-Arctic National Wildlife Refuge
572 Name: East Fork Chandalar Cause: Lightning

Incident has been complexed in to the Cornucopia Complex. NIMO Team to take command July 22nd.

Daily Report From: 07/20 **Part of Cornucopia Complex** 2,947.0 Acreage Change Since 07/18

MEP9 Lat: 66 26.4667 Status: S/U Acres: 4,937.0 Option: Full
932493 Lon: 147 10.6980 Personnel: 48 Start Date: 07/11 Area: UYD
 Owner: ANCSA Unit: AKDYN-Doyon, Limited
493 Name: Tony Slough Cause: Lightning

IC reported northern spread of fire. Preparations for burning operations are being hampered by the current wind conditions in the area. Western spread of the fire towards bible camp has been slowed by a mosaic pattern of fuels. Northern area of bible camp and allotments is a priority. Incident has been complexed in to the Cornucopia Complex. NIMO Team to take command July 22nd.

Daily Report From: 07/20 **Chalkyitsik Complex** 0.1 Acreage On 07/20

MEB0 Lat: 66 32.7267 Status: S/U Acres: 0.1 Option: Modified
 Lon: 143 03.5683 Start Date: 07/09 Area: UYD
 Owner: USFWS Unit: AKYFR-Yukon Flats National Wildlife Refuge
466 Name: Chalkyitsik Complex Cause:

Firing operations continued today to gradually back the fire to the indirect control lines in the vicinity of Chalkyitsik. Hand-lighting operations on the indirect line between the Black River and Chahalie Lake were completed protecting allotments and structures in that area. Point protection measures were taken on 4 structure sites in the Black River corridor as the Bearnose Hill and Frozen Calf fires simultaneously advanced into the river corridor from opposite directions. Firing operations were conducted at two of the sites and "pump-and-run" tactics were used to protect the other two of these sites due to the danger the extreme fire behavior posed to firefighters as the fire ran directly at those locations. Point protection continued on additional sites further upstream on the Black River and on sites in the Little Black corridor. Complex Total Acres - 414899

Daily Report From: 07/20 **Part of Chalkyitsik Complex** 3,220.0 Acreage Change Since 07/19

MC57 Lat: 66 32.2933 Status: U/U Acres: 26,723.0 Option: Limited
 Lon: 141 40.5967 Start Date: 07/02 Area: UYD
 Owner: BLM Unit: AKEID-Eastern Interior Field Office
424 Name: Tettjajik Creek Cause: Lightning

Acres updated. The fire remained active on the SE flank, burning towards the Salmon Fork River.

Daily Report From: 07/20 **Part of Chalkyitsik Complex** 23,581.0 Acreage Change Since 07/19

MCS7 Lat: 66 29.3700 Status: U/U Acres: 113,534.0 Option: Modified
932407 Lon: 143 34.1750 Start Date: 06/29 Area: UYD
 Owner: ANCSA Unit: AKDYN-Doyon, Limited
407 Name: Bearnose Hill Cause: Lightning

Acres updated. Fire behavior remained extreme and is expected to merge with the Frozen Calf fire. Point protection measures continue to be taken on structures between the two fires.

Daily Report From: 07/20 **Part of Chalkyitsik Complex** 22,644.0 Acreage Change Since 07/19

MB2L Lat: 66 50.6490 Status: U/U Acres: 195,646.0 Option: Limited
 Lon: 142 56.3040 Start Date: 06/24 Area: UYD
 Owner: USFWS Unit: AKARR-Arctic National Wildlife Refuge
367 Name: Frozen Calf Cause: Lightning

Acres updated. The fire is anticipated to merge with the Bearnose Hill fire within 24 hours. The SW flank continues to burn actively as a result of a firing operation in the area. The fire also continues to be active on the N flank.

Daily Report From: 07/20 **Part of Cornucopia Complex** No Acreage Change Since 07/18
MBZ7 Lat: **66 58.8306** Status: S/U Acres: **11,000.0** Option: **Limited**
Lon: **146 34.2540** Personnel: **87** Start Date: **06/22** Area: **UYD**
Owner: **USFWS** Unit: **AKYFR-Yukon Flats National Wildlife Refuge**
349 Name: **Chandalar River** Cause: **Lightning**

High winds caused the fire to remain active with some flare ups. Resources continue to assess and protect allotments.

Daily Report From: 07/20 **Part of Chalkyitsik Complex** **8,279.0** Acreage Change Since 07/19
MBZ6 Lat: **66 18.5917** Status: U/U Acres: **78,996.0** Option: **Limited**
931348 Lon: **144 03.1983** Start Date: **06/22** Area: **UYD**
Owner: **State** Unit: **AKAKS-Alaska-Other**
348 Name: **Tractor Trail 2** Cause: **Lightning**

Acres updated. The fire continues to be active on the E and NW flanks, with the NW side burning in to a 2006 burn scar and may moderate spread to the NW.

Daily Report From: 07/20 **Part of Cornucopia Complex** **4.7** Acreage Change Since 07/18
MBY1 Lat: **66 36.4806** Status: S/U Acres: **54,300.0** Option: **Limited**
932337 Lon: **146 33.2820** Personnel: **169** Start Date: **06/22** Area: **UYD**
Owner: **USFWS** Unit: **AKYFR-Yukon Flats National Wildlife Refuge**
337 Name: **Hadweenzic River** Cause: **Lightning**

IC reported single tree torching and ground fire behavior, east and west spread continues. Crews continue placing indirect lines and will be burning when conditions allow. A repeater was set up improving communication between east and west zones of the fire. NIMO team is expected to takeover this incident with additional fires in the area 07/22/19 at 0700.

Daily Report From: 07/20

No Acreage Change Since 07/18

MF45 Lat: **65 04.5888** Status: S/U Acres: **45.0** Option: **Full**
931619 Lon: **152 20.9940** Personnel: **36** Start Date: **07/18** Area: **TAD**
 Owner: **State** Unit: **AKAKS-Alaska-Other**
619 Name: **Boney Creek** Cause: **Lightning**

Had minimal fire activity today, additional crews were shuttled in to help complete saw line and hoselays. The fire is 100% plumbed.

Daily Report From: 07/20

105.0 Acreage Change Since 07/18

MF4D Lat: **64 42.0000** Status: S/U Acres: **135.0** Option: **Full**
931616 Lon: **155 16.0017** Personnel: **56** Start Date: **07/18** Area: **TAD**
 Owner: **State** Unit: **AKAKS-Alaska-Other**
616 Name: **Little Creek** Cause: **Lightning**

Additional crew were shuttled in to assist with suppression. Crews reinforced the west and south flanks. Fire holding at 130-140 acres. Crews are bone piling due to heavy dead and down.

Daily Report From: 07/20

No Acreage Change Since 07/18

MFW9 Lat: **67 08.8860** Status: S/C Acres: **16.8** Option: **Full**
 Lon: **146 31.6860** Personnel: **8** Start Date: **07/16** Area: **UYD**
 Owner: **ANCSA** Unit: **AKVLN-Venetie Indian And Neets Ai Corporation**
585 Name: **Crater Creek** Cause: **Lightning**

Crater Creek was called contained AT 16.8 acres on July 19 at 2200.

Daily Report From: 07/20

8.2 Acreage Change Since 07/18

ME6T Lat: **65 39.9250** Status: S/U Acres: **139.7** Option: **Modified**
 Lon: **155 54.5583** Personnel: **21** Start Date: **07/13** Area: **GAD**
 Owner: **USFWS** Unit: **AKKUR-Koyukuk National Wildlife Refuge**
547 Name: **Nayuka River** Cause: **Lightning**

Crews walked the fire edge and gathered backhaul. Plans were made to reassign the Yukon Koyukuk crew to fire 616. The fire had received some some light but steady rain on 7/19 for about 1 hour.

Daily Report From: 07/20

No Acreage Change Since 07/19

ME3M Lat: **66 54.1100** Status: S/U Acres: **8,297.2** Option: **Modified**
932535 Lon: **156 21.3550** Personnel: **38** Start Date: **07/12** Area: **GAD**
 Owner: **ANCSA** Unit: **AKNAN-NANA Regional Corporation, Incorporated**
535 Name: **Mauneluk River** Cause: **Lightning**

The fire received little precipitation over the previous night. Crews continued to create line and burn off indirectly but closer to the fire. Structure and allotment protection was completed towards the west. Plan to burn out towards the west when/if things dry out. Fire behavior included smoldering and creeping.

Daily Report From: 07/20

No Acreage Change Since 07/19

ME3F Lat: **62 03.9000** Status: S/U Acres: **4,700.0** Option: **Modified**
904534 Lon: **158 19.0667** Personnel: **22** Start Date: **07/12** Area: **SWS**
PNME3F Owner: **State** Unit: **AKAKS-Alaska-Other**
534 Name: **Smith Creek** Cause: **Lightning**

Fire personnel continued to mop up around structures at the Donlin Mine, and used excavators to pull apart piles around the dozer line.

Daily Report From: 07/20

No Acreage Change Since 07/19

MEZ2 Lat: **64 13.6834** Status: S/U Acres: **1,146.0** Option: **Full**
911508 Lon: **149 22.1333** Personnel: **168** Start Date: **07/11** Area: **FAS**
PNMEZ2 Owner: **Private** Unit: **AKPRI-Private**
508 Name: **Kobe** Cause: **Human**

Fire behavior reported to be minimal with creeping and smoldering. Strong winds caused burned snags to fall at an increasing rate. No critical needs.

Daily Report From: 07/20

No Acreage Change Since 07/19

MEL9 Lat: **61 35.0833** Status: S/U Acres: **9,573.0** Option: **Full**
904490 Lon: **158 54.4000** Personnel: **21** Start Date: **07/10** Area: **SWS**
PNMEL9 Owner: **ANCSA** Unit: **AKVLN-Kuskokwim Corporation**
490 Name: **Kolmakof Hills** Cause: **Lightning**

Fire personnel improved preparations around structures today. A squad was transported to fire 544 for part of the day to complete point protection on identified values.

Daily Report From: 07/20

No Acreage Change Since 07/19

MEL8 Lat: **61 45.2666** Status: S/U Acres: **3,098.0** Option: **Modified**
904487 Lon: **157 22.1833** Personnel: **47** Start Date: **07/10** Area: **SWS**
PNMEL8 Owner: **ANCSA** Unit: **AKCAN-Calista Corporation**
487 Name: **McCally Creek** Cause: **Lightning**

Fire personnel worked to complete point protection on identified values. One crew will demob tomorrow.

Daily Report From: 07/20

2,384.0 Acreage Change Since 07/18

MEL1 Lat: **65 37.4667** Status: S/U Acres: **15,500.0** Option: **Limited**
Lon: **150 01.9983** Personnel: **87** Start Date: **07/10** Area: **TAD**
Owner: **BLM** Unit: **AKCYD-Central Yukon Field Office**
485 Name: **Grouse Creek** Cause: **Lightning**

Acres updated. 90% cloud cover and windy. Upper 60s temp. Slow progression of fire with estimated 100 acres growth. Fire appears to be checked in Hess Creek drainage and Chicago Creek. Three crews each working on prep for cabins, including; Fish Cabin and Alfred cabin. New Jersey crew based out of Rampart. Boat shut down for a period of time due to conditions on river.

Daily Report From: 07/20

296.0 Acreage Change Since 07/19

MD9R Lat: **63 13.6166** Status: S/U Acres: **842.0** Option: **Modified**
904464 Lon: **154 52.4333** Personnel: **63** Start Date: **07/09** Area: **SWS**
PNMD9R Owner: **State** Unit: **AKAKS-Alaska-Other**
464 Name: **Hidden Creek** Cause: **Lightning**

A recon flight this evening showed the fire 50% active, with rank 2 and 3 fire behavior on the southeast corner actively creeping and smoldering with isolated torching observed. The fire is pushing to the south-southwest. Fire personnel continued to improve point protection today. The acreage change reflects the most current mapping.

Daily Report From: 07/20

No Acreage Change Since 07/19

MD8S Lat: **61 48.8833** Status: S/U Acres: **126.0** Option: **Full**
914461 Lon: **145 33.0334** Personnel: **42** Start Date: **07/08** Area: **CRS**
PNMD8S Owner: **ANCSA** Unit: **AKAHN-Ahtna, Incorporated**
461 Name: **Klutina River** Cause: **Human**

Fire is 95% contained. Major demobilization of resources is planned for 7/21.

Daily Report From: 07/20

No Acreage Change Since 07/19

MC8B Lat: **62 07.3500** Status: S/U Acres: **367.0** Option: **Critical**
901429 Lon: **149 59.2166** Personnel: **14** Start Date: **07/03** Area: **MSS**
PNMC8B Owner: **Private** Unit: **AKPRI-Private**
429 Name: **Montana Creek** Cause: **Undetermined**

Resources will continue to monitor and mop up the fire area. Two hot spots were detected during the IR.

Daily Report From: 07/20

No Acreage Change Since 07/19

MCT8 Lat: **64 08.7000** Status: S/U Acres: **15,000.0** Option: **Full**
912409 Lon: **146 16.8667** Personnel: **70** Start Date: **06/29** Area: **DAS**
PNMCT8 Owner: **State** Unit: **AKAKS-Alaska-Other**
409 Name: **Rainbow 2** Cause: **Lightning**

Today there was active fire behavior interior cleaning up unburned islands. Crews continued working on both divisions to extinguish hot spots. Helicopter 230 and 2CK assisted with bucket work.

Daily Report From: 07/20

No Acreage Change Since 07/18

MB77 Lat: **63 29.9994** Status: S/U Acres: **46,294.0** Option: **Limited**
932389 Lon: **151 44.9700** Personnel: **3** Start Date: **06/26** Area: **TAD**
 Owner: **NPS** Unit: **AKDEP-Denali National Park**
389 Name: **Foraker** Cause: **Lightning**

Overcast. Nothing to report.

Daily Report From: 07/20

-145,196.5 Acreage Change Since 07/19

MBT1 Lat: **65 41.9500** Status: S/U Acres: **28,269.5** Option: **Limited**
931324 Lon: **148 21.5517** Personnel: **83** Start Date: **06/21** Area: **UYD**
PNMBT1 Owner: **State** Unit: **AKAKS-Alaska-Other**
324 Name: **Hess Creek** Cause: **Lightning**

Per 209, fire continues to creep and smolder with milder weather in the area. Acres at 173,467.

Daily Report From: 07/20

No Acreage Change Since 07/19

MB4R Lat: **64 52.4383** Status: S/U Acres: **15,963.0** Option: **Limited**
911323 Lon: **146 33.3233** Personnel: **5** Start Date: **06/21** Area: **FAS**
PNMB4R Owner: **State** Unit: **AKAKS-Alaska-Other**
323 Name: **Nugget Creek** Cause: **Lightning**

Fire personnel worked on Mastadon Trail. Fire behavior is minimal.

Daily Report From: 07/20

No Acreage Change Since 07/19

MBS4 Lat: **64 59.2164** Status: S/U Acres: **21,309.0** Option: **Full**
911319 Lon: **148 24.9170** Personnel: **477** Start Date: **06/21** Area: **FAS**
PNMBS4 Owner: **State** Unit: **AKAKS-Alaska-Other**
319 Name: **Shovel Creek** Cause: **Lightning**

Fire spread to the north will continue to be limited due to the predicted weather, terrain, and fuel composition. The west, south, and east flank all have completed line and are expected to hold.

Daily Report From: 07/20

No Acreage Change Since 07/18

MBP5 Lat: **66 18.3500** Status: S/U Acres: **42,300.0** Option: **Modified**
 Lon: **153 25.8667** Personnel: **8** Start Date: **06/21** Area: **TAD**
 Owner: **BLM** Unit: **AKCYD-Central Yukon Field Office**
312 Name: **Bergman Creek** Cause: **Lightning**

Minimal fire behavior. Crews demobilized off of fire today 7/20. Yellowstone NP Helicopter crew remains assigned to the fire and based out of Allakaket.

Daily Report From: 07/20

No Acreage Change Since 07/19

L92Q Lat: **60 37.8333** Status: S/U Acres: **102,027.0** Option: **Limited**
903181 Lon: **150 26.2667** Personnel: **320** Start Date: **06/05** Area: **KKS**
PNL92Q Owner: **USFWS** Unit: **AKKNR-Kenai National Wildlife Refuge**
181 Name: **Swan Lake** Cause: **Lightning**

Fire behavior today was low to moderate. The northeast flank received precipitation yesterday which slowed fire spread. In areas where no precipitation fell the fire continued to spread in the Thurman and Mystery Creek drainages with surface spread and occasional torching.

These fires are currently in monitor status. Monitoring schedules are based on defined timeframes, but are dependent on available resources, and weather conditions. When monitoring occurs, information will be updated.

Daily Report From: 07/20

1.0 Acreage On 07/20

MGG1 Lat: **66 41.8833** Status: **U/U** Acres: **1.0** Option: **Modified**
 Lon: **158 05.0400** Start Date: **07/18** Area: **GAD**
 Owner: **USFWS** Unit: **AKSWR-Selawik National Wildlife Refuge**
634 Name: **Rabbit River** Cause: **Lightning**

Fire was discovered by agency aircraft N864SF as a black spot, it is a natural out.

Daily Report From: 07/20

40.0 Acreage On 07/20

MGD5 Lat: **67 14.7817** Status: **U/U** Acres: **40.0** Option: **Limited**
 Lon: **142 49.1167** Start Date: **07/16** Area: **UYD**
 Owner: **USFWS** Unit: **AKARR-Arctic National Wildlife Refuge**
632 Name: **Colleen River** Cause: **Lightning**

New fire flown by N9011N on a detection flight. Fire discovered at 40 acres in a Limited protection zone. Fire managers are considering the best course of action to take.

Last Report: 07/19

0.3 Acreage On 07/19

MF8H Lat: **62 44.0780** Status: **U/U** Acres: **0.3** Option: **Limited**
914631 Lon: **145 53.6650** Start Date: **07/19** Area: **CRS**
 Owner: **State** Unit: **AKAKS-Alaska-Other**
631 Name: **Crescent** Cause: **Lightning**

Daily Report From: 07/20

No Acreage Change Since 07/19

MF77 Lat: **61 11.3738** Status: **U/U** Acres: **572.0** Option: **Limited**
904630 Lon: **158 21.6545** Start Date: **07/19** Area: **SWS**
PNMF77 Owner: **State** Unit: **AKAKS-Alaska-Other**
630 Name: **Holokuk Ridge** Cause: **Lightning**

The acreage change reflects the most current mapping.

Daily Report From: 07/20

No Acreage Change Since 07/19

MF95 Lat: **61 25.8483** Status: **U/C** Acres: **1.0** Option: **Critical**
901627 Lon: **149 47.9933** Start Date: **07/19** Area: **MSS**
PNMF95 Owner: **Private** Unit: **AKPRI-Private**
627 Name: **Point Mac** Cause: **Lightning**

117AM did a quick IR flight over this peat fire trying to detect any heat, nothing found. However Prevention found heat when probing and requested an engine with a piercing nozzle. M-42 worked the fire.

Daily Report From: 07/20

No Acreage Change Since 07/19

MF92 Lat: **61 34.6767** Status: **U/C** Acres: **0.4** Option: **Critical**
901626 Lon: **149 47.4317** Start Date: **07/19** Area: **MSS**
PNMF92 Owner: **Private** Unit: **AKPRI-Private**
626 Name: **Hawk** Cause: **Human**

Last Report: 07/19

No Acreage Change Since 07/18

MF57 Lat: **64 05.4900** Status: **U/C** Acres: **0.1** Option: **Critical**
912625 Lon: **145 39.9860** Start Date: **07/18** Area: **DAS**
 Owner: **Private** Unit: **AKPRI-Private**
625 Name: **North Eielson Holdover #2** Cause: **Human**

These fires are currently in monitor status. Monitoring schedules are based on defined timeframes, but are dependent on available resources, and weather conditions. When monitoring occurs, information will be updated.

Last Report: 07/18 0.1 Acreage On 07/18
MF5R Lat: **65 11.4966** Status: **U/U** Acres: **0.1** Option: **Limited**
931624 Lon: **153 18.6240** Start Date: **07/18** Area: **TAD**
 Owner: **State** Unit: **AKAKS-Alaska-Other**
624 Name: **Buster Creek** Cause: **Lightning**

Last Report: 07/18 0.1 Acreage On 07/18
MF5L Lat: **67 08.9800** Status: **U/U** Acres: **0.1** Option: **Limited**
 Lon: **141 24.7250** Start Date: **07/18** Area: **UYD**
 Owner: **USFWS** Unit: **AKARR-Arctic National Wildlife Refuge**
623 Name: **Upper Salmon Trout** Cause: **Lightning**

Last Report: 07/18 0.1 Acreage On 07/18
MF48 Lat: **66 45.5958** Status: **U/U** Acres: **0.1** Option: **Limited**
 Lon: **141 32.5020** Start Date: **07/18** Area: **UYD**
 Owner: **USFWS** Unit: **AKARR-Arctic National Wildlife Refuge**
620 Name: **Southern Salmon Trout River** Cause: **Lightning**

Daily Report From: 07/20 No Acreage Change Since 07/18
MF90 Lat: **61 04.7950** Status: **U/U** Acres: **0.1** Option: **Limited**
901618 Lon: **149 39.0483** Start Date: **07/18** Area: **MSS**
PNMF90 Owner: **State** Unit: **AKAKS-Alaska-Other**
618 Name: **Flat Top** Cause: **Human**

Daily Report From: 07/20 No Acreage Change Since 07/19
MF4A Lat: **64 20.0000** Status: **U/U** Acres: **225.3** Option: **Limited**
931615 Lon: **150 16.0000** Start Date: **07/18** Area: **TAD**
 Owner: **State** Unit: **AKAKS-Alaska-Other**
615 Name: **Toklat River** Cause: **Lightning**

Aerial recon reported minimal activity, minimal smoke, mainly on the east side, 5% active

Last Report: 07/17 1.0 Acreage On 07/17
MF3K Lat: **66 42.0042** Status: **U/U** Acres: **1.0** Option: **Limited**
 Lon: **154 48.9660** Start Date: **07/17** Area: **GAD**
 Owner: **NPS** Unit: **AKGAP-Gates of the Arctic National Preserve**
614 Name: **Norutak Hills** Cause: **Lightning**

Last Report: 07/17 0.1 Acreage On 07/17
MF3J Lat: **60 55.4800** Status: **U/C** Acres: **0.1** Option: **Full**
 Lon: **149 30.6850** Start Date: **07/17** Area: **CGF**
P0MF3J Owner: **USFS** Unit: **AKCGF-Chugach National Forest**
613 Name: **Mile 12** Cause: **Human**

Daily Report From: 07/20 250.0 Acreage Change Since 07/19
MGE5 Lat: **61 52.0333** Status: **U/U** Acres: **400.0** Option: **Limited**
914611 Lon: **146 23.5834** Start Date: **07/17** Area: **CRS**
 Owner: **State** Unit: **AKAKS-Alaska-Other**
611 Name: **Tokaina 2** Cause: **Lightning**

These fires are currently in monitor status. Monitoring schedules are based on defined timeframes, but are dependent on available resources, and weather conditions. When monitoring occurs, information will be updated.

Last Report: 07/19 No Acreage Change Since 07/18
 914608 Lat: **61 53.7630** Status: U/U Acres: **15.0** Option: **Limited**
 Lon: **146 18.8980** Start Date: **07/17** Area: **CRS**
 Owner: **State** Unit: **AKAKS-Alaska-Other**
 608 Name: **Tokaina Creek** Cause: **Lightning**

Last Report: 07/19 1,575.0 Acreage Change Since 07/18
 MF39 Lat: **61 49.2000** Status: U/U Acres: **2,125.0** Option: **Limited**
 914606 Lon: **144 34.2000** Start Date: **07/17** Area: **CRS**
 PN Owner: **NPS** Unit: **AKWSP-Wrangell-St. Elias National Park and Preserve**
 606 Name: **Chetaslina** Cause: **Lightning**

Last Report: 07/18 No Acreage Change Since 07/17
 MF28 Lat: **65 18.0978** Status: U/U Acres: **0.1** Option: **Limited**
 Lon: **142 05.5500** Start Date: **07/17** Area: **UYD**
 Owner: **NPS** Unit: **AKYCP-Yukon-Charley Rivers National Preserve**
 605 Name: **Glen Creek Cabin** Cause: **Unknown**

Last Report: 07/17 150.0 Acreage On 07/17
 MF22 Lat: **64 49.0033** Status: U/U Acres: **150.0** Option: **Limited**
 931604 Lon: **155 52.9683** Start Date: **07/17** Area: **GAD**
 Owner: **State** Unit: **AKAKS-Alaska-Other**
 604 Name: **Bear Creek** Cause: **Lightning**

Last Report: 07/17 0.1 Acreage On 07/17
 MF2T Lat: **55 28.0151** Status: U/U Acres: **0.1** Option: **Modified**
 Lon: **133 07.4494** Start Date: **07/17** Area: **TNF**
 P0MF2T Owner: **ANCSA** Unit: **AKVLN-Shaan-Seet, Incorporated**
 603 Name: **PORT BAGIAL** Cause: **Human**

Last Report: 07/17 0.5 Acreage On 07/17
 MF1V Lat: **65 15.3983** Status: U/U Acres: **0.5** Option: **Modified**
 Lon: **156 32.6150** Start Date: **07/16** Area: **GAD**
 Owner: **USFWS** Unit: **AKKUR-Koyukuk National Wildlife Refuge**
 599 Name: **Holtnaktna Creek 3** Cause: **Lightning**

Last Report: 07/17 0.1 Acreage On 07/17
 MF09 Lat: **65 32.0667** Status: U/U Acres: **0.1** Option: **Limited**
 Lon: **154 17.5317** Start Date: **07/17** Area: **TAD**
 Owner: **BLM** Unit: **AKCYD-Central Yukon Field Office**
 597 Name: **Melozitna River** Cause: **Lightning**

Last Report: 07/17 0.1 Acreage On 07/17
 MF04 Lat: **65 07.0044** Status: U/U Acres: **0.1** Option: **Limited**
 Lon: **161 59.9580** Start Date: **07/17** Area: **GAD**
 Owner: **BLM** Unit: **AKADD-Anchorage Field Office**
 596 Name: **Salmon Creek** Cause: **Lightning**

These fires are currently in monitor status. Monitoring schedules are based on defined timeframes, but are dependent on available resources, and weather conditions. When monitoring occurs, information will be updated.

Last Report: 07/17		0.1 Acreage On 07/17			
MF06	Lat: 66 54.7483	Status: U/U	Acres: 0.1	Option: Limited	
	Lon: 141 13.8833		Start Date: 07/17	Area: UYD	
	Owner: USFWS	Unit: AKARR-Arctic National Wildlife Refuge			
595	Name: Salmon Trout			Cause: Lightning	
<hr/>					
Last Report: 07/17		7.9 Acreage Change Since 07/16			
MF00	Lat: 65 08.3310	Status: U/U	Acres: 8.0	Option: Modified	
	Lon: 157 31.5720		Start Date: 07/16	Area: GAD	
	Owner: USFWS	Unit: AKKUR-Koyukuk National Wildlife Refuge			
593	Name: Koyukuk River			Cause: Lightning	
<hr/>					
Last Report: 07/17		No Acreage Change Since 07/16			
MF0P	Lat: 65 18.7700	Status: U/U	Acres: 5.0	Option: Modified	
	Lon: 156 30.6233		Start Date: 07/16	Area: GAD	
	Owner: USFWS	Unit: AKKUR-Koyukuk National Wildlife Refuge			
592	Name: Holtnakatna Creek			Cause: Lightning	
<hr/>					
Last Report: 07/16		25.0 Acreage On 07/16			
MF0G	Lat: 65 19.0117	Status: U/U	Acres: 25.0	Option: Limited	
	Lon: 157 19.9933		Start Date: 07/16	Area: GAD	
	Owner: USFWS	Unit: AKKUR-Koyukuk National Wildlife Refuge			
590	Name: Louis Lake			Cause: Lightning	
<hr/>					
Last Report: 07/17		56.5 Acreage Change Since 07/16			
MF0N	Lat: 65 06.6306	Status: U/U	Acres: 56.6	Option: Modified	
	Lon: 161 00.7260		Start Date: 07/16	Area: GAD	
	Owner: ANCSA	Unit: AKVLN-Koyuk Native Corporation			
588	Name: Alameda Creek			Cause: Lightning	
<hr/>					
Last Report: 07/16		10.0 Acreage On 07/16			
MF0F	Lat: 65 16.0033	Status: U/U	Acres: 10.0	Option: Limited	
	Lon: 157 03.9967		Start Date: 07/16	Area: GAD	
	Owner: USFWS	Unit: AKKUR-Koyukuk National Wildlife Refuge			
587	Name: Nogadeneoda Lake			Cause: Lightning	
<hr/>					
Last Report: 07/18		No Acreage Change Since 07/17			
MFQ1	Lat: 63 51.0138	Status: U/U	Acres: 145.0	Option: Full	
932581	Lon: 160 25.9980		Start Date: 07/15	Area: GAD	
	Owner: ANCSA	Unit: AKVLN-Unalakleet Native Corporation			
581	Name: Rabbit			Cause: Lightning	
<hr/>					
Last Report: 07/18		No Acreage Change Since 07/15			
	Lat: 64 48.1620	Status: U/U	Acres: 2.0	Option: Limited	
911580	Lon: 145 59.8000		Start Date: 07/15	Area: FAS	
	Owner: State	Unit: AKAKS-Alaska-Other			
580	Name: Wheeler Ridge			Cause: Lightning	

These fires are currently in monitor status. Monitoring schedules are based on defined timeframes, but are dependent on available resources, and weather conditions. When monitoring occurs, information will be updated.

Last Report: 07/16 No Acreage Change Since 07/15
MFP6 Lat: **66 51.4200** Status: **U/U** Acres: **20.0** Option: **Modified**
Lon: **155 53.6467** Start Date: **07/15** Area: **GAD**
Owner: **NPS** Unit: **AKGAP-Gates of the Arctic National Preserve**
578 Name: **Killak** Cause: **Lightning**

Last Report: 07/19 No Acreage Change Since 07/15
MFN6 Lat: **64 38.2000** Status: **U/U** Acres: **20.0** Option: **Limited**
911577 Lon: **149 50.0600** Start Date: **07/15** Area: **FAS**
PNMFN6 Owner: **State** Unit: **AKAKS-Alaska-Other**
577 Name: **Black Bear** Cause: **Lightning**

Daily Report From: 07/20 1,600.0 Acreage Change Since 07/18
MFN2 Lat: **65 21.7400** Status: **U/U** Acres: **3,600.0** Option: **Limited**
Lon: **150 26.8617** Start Date: **07/15** Area: **TAD**
Owner: **ANCSA** Unit: **AKDYN-Doyon, Limited**
576 Name: **Garnet Creek** Cause: **Lightning**

Acres updated.

Last Report: 07/15 33.0 Acreage On 07/15
MFL6 Lat: **65 27.3630** Status: **U/U** Acres: **33.0** Option: **Limited**
Lon: **146 05.6280** Start Date: **07/15** Area: **UYD**
Owner: **State** Unit: **AKAKS-Alaska-Other**
571 Name: **Batchelor Creek** Cause: **Lightning**

Last Report: 07/16 0.9 Acreage Change Since 07/15
MFL1 Lat: **66 55.8900** Status: **U/U** Acres: **1.0** Option: **Modified**
Lon: **156 13.3433** Start Date: **07/15** Area: **GAD**
Owner: **State** Unit: **AKAKS-Alaska-Other**
569 Name: **Mauneluk River 2** Cause: **Lightning**

Last Report: 07/16 No Acreage Change Since 07/15
MFF4 Lat: **65 58.4640** Status: **U/U** Acres: **66.0** Option: **Limited**
Lon: **144 46.1100** Start Date: **07/15** Area: **UYD**
Owner: **USFWS** Unit: **AKYFR-Yukon Flats National Wildlife Refuge**
567 Name: **Preacher Creek** Cause: **Lightning**

Last Report: 07/15 7.0 Acreage On 07/15
MFB9 Lat: **69 12.9960** Status: **U/U** Acres: **7.0** Option: **Limited**
Lon: **152 34.9920** Start Date: **07/14** Area: **TAD**
Owner: **ANCSA** Unit: **AKASN-Arctic Slope Regional Corporation**
565 Name: **Fossil Creek** Cause: **Lightning**

Last Report: 07/14 15.0 Acreage On 07/14
MFB8 Lat: **66 42.9967** Status: **U/U** Acres: **15.0** Option: **Limited**
Lon: **155 26.9950** Start Date: **07/14** Area: **GAD**
Owner: **NPS** Unit: **AKGAP-Gates of the Arctic National Preserve**
564 Name: **Lockwood Hills** Cause: **Lightning**

These fires are currently in monitor status. Monitoring schedules are based on defined timeframes, but are dependent on available resources, and weather conditions. When monitoring occurs, information will be updated.

Last Report: 07/14 3.0 Acreage On 07/14
MFB6 Lat: **69 28.0000** Status: **U/U** Acres: **3.0** Option: **Limited**
Lon: **152 01.9850** Start Date: **07/14** Area: **GAD**
Owner: **BLM** Unit: **AKARD-National Petroleum Reserve - Alaska**
563 Name: **Umiat** Cause: **Lightning**

Last Report: 07/14 731.0 Acreage On 07/14
MFA7 Lat: **68 55.2006** Status: **U/U** Acres: **731.0** Option: **Limited**
Lon: **154 24.4740** Start Date: **07/14** Area: **TAD**
Owner: **State** Unit: **AKAKS-Alaska-Other**
561 Name: **Aupuk Creek** Cause: **Lightning**

Last Report: 07/14 300.0 Acreage On 07/14
MFA5 Lat: **65 23.2100** Status: **U/U** Acres: **300.0** Option: **Limited**
Lon: **158 03.7917** Start Date: **07/14** Area: **GAD**
Owner: **BLM** Unit: **AKADD-Anchorage Field Office**
560 Name: **Pitka River** Cause: **Lightning**

Last Report: 07/16 No Acreage Change Since 07/15
MFA6 Lat: **67 13.0164** Status: **U/C** Acres: **0.3** Option: **Limited**
Lon: **150 01.9620** Start Date: **07/14** Area: **UYD**
Owner: **BLM** Unit: **AKCYD-Central Yukon Field Office**
559 Name: **Slate Creek** Cause: **Lightning**

Last Report: 07/16 No Acreage Change Since 07/15
ME97 Lat: **67 13.1700** Status: **U/C** Acres: **3.0** Option: **Limited**
Lon: **150 01.8934** Start Date: **07/14** Area: **UYD**
Owner: **BLM** Unit: **AKCYD-Central Yukon Field Office**
558 Name: **Myrtle Creek** Cause: **Lightning**

Last Report: 07/14 5.0 Acreage On 07/14
ME9H Lat: **63 15.3000** Status: **U/U** Acres: **5.0** Option: **Limited**
Lon: **158 37.4150** Start Date: **07/14** Area: **GAD**
Owner: **USFWS** Unit: **AKINR-Innoko National Wildlife Refuge**
556 Name: **Innoko River 2** Cause: **Lightning**

Last Report: 07/17 3.2 Acreage Change Since 07/16
ME85 Lat: **66 52.5936** Status: **U/U** Acres: **21.2** Option: **Full**
Lon: **151 33.0840** Start Date: **07/14** Area: **TAD**
Owner: **ANCSA** Unit: **AKVLN-Evansville, Incorporated**
555 Name: **South Base** Cause: **Lightning**

Daily Report From: 07/20 -301.0 Acreage Change Since 07/18
ME8C Lat: **62 18.9000** Status: **U/U** Acres: **303.0** Option: **Limited**
904553 Lon: **158 13.3333** Start Date: **07/14** Area: **SWS**
PNME8C Owner: **BLM** Unit: **AKADD-Anchorage Field Office**
553 Name: **Iditarod River** Cause: **Lightning**

The acreage change reflects the most current mapping.

These fires are currently in monitor status. Monitoring schedules are based on defined timeframes, but are dependent on available resources, and weather conditions. When monitoring occurs, information will be updated.

Last Report: 07/13 **0.2 Acreage On 07/13**
911552 Lat: **63 55.4420** Status: **U/U** Acres: **0.2** Option: **Limited**
 Lon: **148 46.0690** Start Date: **07/13** Area: **FAS**
 Owner: **State** Unit: **AKAKS-Alaska-Other**
552 Name: **Lignite Creek 19** Cause: **Lightning**

Last Report: 07/16 **No Acreage Change Since 07/15**
ME64 Lat: **62 27.8700** Status: **U/C** Acres: **7.2** Option: **Full**
904551 Lon: **157 58.0600** Start Date: **07/13** Area: **SWS**
PNME64 Owner: **ANCSA** Unit: **AKDYN-Doyon, Limited**
551 Name: **Boulder Creek** Cause: **Lightning**

Last Report: 07/13 **5.0 Acreage On 07/13**
ME63 Lat: **65 27.1260** Status: **U/U** Acres: **5.0** Option: **Limited**
 Lon: **164 37.2000** Start Date: **07/13** Area: **GAD**
 Owner: **State** Unit: **AKAKS-Alaska-Other**
550 Name: **Garfield Creek** Cause: **Lightning**

Last Report: 07/18 **No Acreage Change Since 07/17**
ME65 Lat: **63 05.2070** Status: **U/U** Acres: **0.1** Option: **Limited**
904549 Lon: **152 59.4020** Start Date: **07/13** Area: **SWS**
PNME65 Owner: **State** Unit: **AKAKS-Alaska-Other**
549 Name: **Dennis Creek** Cause: **Lightning**

Last Report: 07/13 **1.0 Acreage On 07/13**
ME6F Lat: **68 08.3950** Status: **U/U** Acres: **1.0** Option: **Limited**
 Lon: **160 45.3000** Start Date: **07/13** Area: **GAD**
 Owner: **NPS** Unit: **AKNOP-Noatak National Preserve**
546 Name: **Kaluktavik River** Cause: **Lightning**

Daily Report From: 07/20 **No Acreage Change Since 07/19**
ME5K Lat: **61 33.6667** Status: **U/U** Acres: **1,531.4** Option: **Full**
904544 Lon: **158 29.3833** Start Date: **07/13** Area: **SWS**
PNME5K Owner: **ANCSA** Unit: **AKVLN-Kuskokwim Corporation**
544 Name: **Aghaluk Creek** Cause: **Lightning**

A squad of fire fighters from fire 490 completed point protection on three additional cabins today.

Last Report: 07/13 **25.0 Acreage On 07/13**
ME5P Lat: **61 15.1130** Status: **U/U** Acres: **25.0** Option: **Limited**
904543 Lon: **159 01.9850** Start Date: **07/13** Area: **SWS**
PNME5P Owner: **State** Unit: **AKAKS-Alaska-Other**
543 Name: **Buckstock River** Cause: **Lightning**

Last Report: 07/18 **No Acreage Change Since 07/15**
ME5M Lat: **61 54.3850** Status: **U/U** Acres: **32.0** Option: **Modified**
904540 Lon: **158 23.6870** Start Date: **07/13** Area: **SWS**
PNME5M Owner: **State** Unit: **AKAKS-Alaska-Other**
540 Name: **Gemuna Creek** Cause: **Lightning**

These fires are currently in monitor status. Monitoring schedules are based on defined timeframes, but are dependent on available resources, and weather conditions. When monitoring occurs, information will be updated.

Daily Report From: 07/20

No Acreage Change Since 07/14

ME43 Lat: **64 07.7004** Status: **U/U** Acres: **1,200.0** Option: **Limited**
931539 Lon: **158 03.9000** Start Date: **07/13** Area: **GAD**
 Owner: **State** Unit: **AKAKS-Alaska-Other**
539 Name: **Little Mud River** Cause: **Lightning**

Last Report: 07/14

148.5 Acreage Change Since 07/13

ME4Z Lat: **65 55.2600** Status: **U/U** Acres: **158.5** Option: **Modified**
538 Lon: **156 29.4717** Start Date: **07/13** Area: **GAD**
 Owner: **USFWS** Unit: **AKKUR-Koyukuk National Wildlife Refuge**
 Name: **Tom Cook Slough 2** Cause: **Lightning**

Daily Report From: 07/20

No Acreage Change Since 07/16

ME3A Lat: **61 04.0150** Status: **U/U** Acres: **10.0** Option: **Limited**
904532 Lon: **156 26.5233** Start Date: **07/12** Area: **SWS**
PNME3A Owner: **State** Unit: **AKAKS-Alaska-Other**
532 Name: **Middle Hoholitna** Cause: **Lightning**

The fire was flown by detection and mapping personnel who reported no visible smoke.

Last Report: 07/16

No Acreage Change Since 07/12

ME3G Lat: **61 12.6870** Status: **U/U** Acres: **15.0** Option: **Limited**
904531 Lon: **156 39.4030** Start Date: **07/12** Area: **SWS**
PNME3G Owner: **State** Unit: **AKAKS-Alaska-Other**
531 Name: **Hoholitna River** Cause: **Lightning**

Last Report: 07/16

No Acreage Change Since 07/13

ME3J Lat: **61 03.4575** Status: **U/U** Acres: **2.5** Option: **Limited**
904530 Lon: **157 25.7942** Start Date: **07/12** Area: **SWS**
PNME3J Owner: **State** Unit: **AKAKS-Alaska-Other**
530 Name: **Taylor Foothills** Cause: **Lightning**

Last Report: 07/16

No Acreage Change Since 07/12

ME3K Lat: **61 20.9230** Status: **U/U** Acres: **600.0** Option: **Limited**
904529 Lon: **156 54.6180** Start Date: **07/12** Area: **SWS**
PNME3K Owner: **State** Unit: **AKAKS-Alaska-Other**
529 Name: **Cotton Village** Cause: **Lightning**

Last Report: 07/16

No Acreage Change Since 07/12

ME2Z Lat: **61 19.2976** Status: **U/U** Acres: **80.0** Option: **Limited**
904528 Lon: **156 42.0755** Start Date: **07/12** Area: **SWS**
PNME2Z Owner: **State** Unit: **AKAKS-Alaska-Other**
528 Name: **Hoholitna** Cause: **Lightning**

Last Report: 07/16

No Acreage Change Since 07/12

ME26 Lat: **61 17.9200** Status: **U/U** Acres: **2.0** Option: **Limited**
904527 Lon: **156 16.0200** Start Date: **07/12** Area: **SWS**
PNME26 Owner: **State** Unit: **AKAKS-Alaska-Other**
527 Name: **Diamond Peak** Cause: **Lightning**

These fires are currently in monitor status. Monitoring schedules are based on defined timeframes, but are dependent on available resources, and weather conditions. When monitoring occurs, information will be updated.

Last Report: 07/14 977.9 Acreage Change Since 07/12
ME2L Lat: **65 57.5000** Status: **U/U** Acres: **978.0** Option: **Modified**
Lon: **156 30.4633** Start Date: **07/12** Area: **GAD**
Owner: **USFWS** Unit: **AKKUR-Koyukuk National Wildlife Refuge**
526 Name: **Tom Cook Slough** Cause: **Lightning**

Last Report: 07/14 2,093.0 Acreage Change Since 07/12
ME2D Lat: **65 32.3017** Status: **U/U** Acres: **2,103.0** Option: **Limited**
Lon: **157 29.2850** Start Date: **07/12** Area: **GAD**
Owner: **USFWS** Unit: **AKKUR-Koyukuk National Wildlife Refuge**
524 Name: **Hodatic River** Cause: **Lightning**

Last Report: 07/16 22.1 Acreage Change Since 07/13
ME2U Lat: **61 45.3700** Status: **U/U** Acres: **222.1** Option: **Full**
904523 Lon: **156 29.5200** Start Date: **07/12** Area: **SWS**
PNME2U Owner: **State** Unit: **AKAKS-Alaska-Other**
523 Name: **East Stoney River** Cause: **Lightning**

Daily Report From: 07/20 No Acreage Change Since 07/16
ME1W Lat: **61 28.2500** Status: **U/U** Acres: **29.0** Option: **Modified**
904521 Lon: **156 03.7000** Start Date: **07/12** Area: **SWS**
PNME1W Owner: **State** Unit: **AKAKS-Alaska-Other**
521 Name: **Tishimna Lake** Cause: **Lightning**

The fire was flown by detection and mapping personnel who reported no visible smoke.

Last Report: 07/16 -64.0 Acreage Change Since 07/13
ME3U Lat: **61 53.7100** Status: **U/U** Acres: **786.0** Option: **Limited**
904519 Lon: **156 07.0100** Start Date: **07/12** Area: **SWS**
PNME3U Owner: **State** Unit: **AKAKS-Alaska-Other**
519 Name: **Swift River** Cause: **Lightning**

Last Report: 07/18 No Acreage Change Since 07/12
ME0L Lat: **59 23.7393** Status: **U/U** Acres: **20.0** Option: **Full**
904518 Lon: **154 16.9232** Start Date: **07/11** Area: **SWS**
PNME0L Owner: **State** Unit: **AKAKS-Alaska-Other**
518 Name: **Venturi Lake** Cause: **Lightning**

Daily Report From: 07/20 No Acreage Change Since 07/16
ME0K Lat: **61 05.3560** Status: **U/U** Acres: **4,034.0** Option: **Limited**
904517 Lon: **156 16.8900** Start Date: **07/11** Area: **SWS**
PNME0K Owner: **State** Unit: **AKAKS-Alaska-Other**
517 Name: **Door Mountains** Cause: **Lightning**

The fire was flown by detection and mapping personnel who reported several interior smokes on the northeast corner.

These fires are currently in monitor status. Monitoring schedules are based on defined timeframes, but are dependent on available resources, and weather conditions. When monitoring occurs, information will be updated.

Daily Report From: 07/20

No Acreage Change Since 07/18

ME0H Lat: **60 14.0520** Status: **U/U** Acres: **220.0** Option: **Limited**
904516 Lon: **156 31.0480** Start Date: **07/11** Area: **SWS**
PNME0H Owner: **State** Unit: **AKAKS-Alaska-Other**
516 Name: **Ethel Creek** Cause: **Lightning**

Fire was flown by detection flight and found only a small interior smoke, nothing else.

Last Report: 07/16

657.0 Acreage Change Since 07/13

ME0G Lat: **60 48.6708** Status: **U/U** Acres: **1,121.0** Option: **Limited**
904515 Lon: **157 24.9482** Start Date: **07/11** Area: **SWS**
PNME0G Owner: **State** Unit: **AKAKS-Alaska-Other**
515 Name: **Taylor Mountains** Cause: **Lightning**

Last Report: 07/16

122.0 Acreage Change Since 07/13

ME0F Lat: **61 00.7000** Status: **U/U** Acres: **156.0** Option: **Limited**
904514 Lon: **157 24.5000** Start Date: **07/11** Area: **SWS**
PNME0F Owner: **State** Unit: **AKAKS-Alaska-Other**
514 Name: **Spike Mountain** Cause: **Lightning**

Last Report: 07/16

2,078.0 Acreage Change Since 07/11

ME0B Lat: **61 14.1947** Status: **U/U** Acres: **2,678.0** Option: **Limited**
904513 Lon: **156 52.5938** Start Date: **07/11** Area: **SWS**
PNME0B Owner: **State** Unit: **AKAKS-Alaska-Other**
513 Name: **Little Titnuk** Cause: **Lightning**

Last Report: 07/12

4.3 Acreage Change Since 07/11

ME0C Lat: **64 56.7617** Status: **U/U** Acres: **4.4** Option: **Full**
932512 Lon: **157 59.2017** Start Date: **07/11** Area: **GAD**
Owner: **ANCSA** Unit: **AKDYN-Doyon, Limited**
512 Name: **Woodyard** Cause: **Lightning**

Last Report: 07/16

No Acreage Change Since 07/13

ME0A Lat: **61 25.5600** Status: **U/U** Acres: **3.0** Option: **Modified**
904511 Lon: **158 08.0633** Start Date: **07/11** Area: **SWS**
PNME0A Owner: **State** Unit: **AKAKS-Alaska-Other**
511 Name: **Holokik Mountain** Cause: **Lightning**

Last Report: 07/16

No Acreage Change Since 07/13

MEZ9 Lat: **61 07.9602** Status: **U/U** Acres: **209.0** Option: **Limited**
904510 Lon: **158 25.4780** Start Date: **07/11** Area: **SWS**
PNMEZ9 Owner: **State** Unit: **AKAKS-Alaska-Other**
510 Name: **Holokuk River** Cause: **Lightning**

Last Report: 07/13

-12.0 Acreage Change Since 07/11

MEZ7 Lat: **61 13.8260** Status: **U/U** Acres: **23.0** Option: **Limited**
904509 Lon: **159 40.0040** Start Date: **07/11** Area: **SWS**
PNMEZ7 Owner: **BLM** Unit: **AKADD-Anchorage Field Office**
509 Name: **Discovery Creek** Cause: **Lightning**

These fires are currently in monitor status. Monitoring schedules are based on defined timeframes, but are dependent on available resources, and weather conditions. When monitoring occurs, information will be updated.

Last Report: 07/18 No Acreage Change Since 07/15
MEZ0 Lat: **61 47.0291** Status: **U/U** Acres: **638.0** Option: **Modified**
904507 Lon: **159 14.0404** Start Date: **07/11** Area: **SWS**
PNMEZ0 Owner: **State** Unit: **AKAKS-Alaska-Other**
507 Name: **Molybdenum Mountains** Cause: **Lightning**

Last Report: 07/18 14.0 Acreage Change Since 07/15
MEY7 Lat: **61 44.3826** Status: **U/U** Acres: **2,433.0** Option: **Modified**
904506 Lon: **158 40.0741** Start Date: **07/11** Area: **SWS**
PNMEY7 Owner: **BLM** Unit: **AKADD-Anchorage Field Office**
506 Name: **Horn Foothills** Cause: **Lightning**

Last Report: 07/16 No Acreage Change Since 07/13
ME0M Lat: **62 06.7200** Status: **U/U** Acres: **45.0** Option: **Full**
904504 Lon: **156 15.0940** Start Date: **07/11** Area: **SWS**
PNME0M Owner: **State** Unit: **AKAKS-Alaska-Other**
504 Name: **West Devils Elbow** Cause: **Lightning**

Daily Report From: 07/20 No Acreage Change Since 07/15
MEW5 Lat: **61 32.3100** Status: **U/U** Acres: **233.0** Option: **Full**
904501 Lon: **156 59.1500** Start Date: **07/11** Area: **SWS**
PNMEW5 Owner: **ANCSA** Unit: **AKVLN-Kuskokwim Corporation**
501 Name: **Beaver House Hill** Cause: **Lightning**

The fire was flown by recon and mapping personnel who reported a few interior smokes.

Last Report: 07/11 0.1 Acreage On 07/11
MET1 Lat: **64 15.1620** Status: **U/U** Acres: **0.1** Option: **Limited**
Lon: **141 55.5420** Start Date: **07/11** Area: **UYD**
Owner: **State** Unit: **AKAKS-Alaska-Other**
497 Name: **Wilson Creek** Cause: **Lightning**

Last Report: 07/19 No Acreage Change Since 07/18
MEU8 Lat: **62 07.5030** Status: **U/U** Acres: **7,500.0** Option: **Limited**
904496 Lon: **156 07.6660** Start Date: **07/11** Area: **SWS**
PNMEU8 Owner: **State** Unit: **AKAKS-Alaska-Other**
496 Name: **Devil's Elbow** Cause: **Lightning**

Last Report: 07/16 No Acreage Change Since 07/11
MES2 Lat: **61 20.7994** Status: **U/U** Acres: **50.0** Option: **Full**
904495 Lon: **157 07.1492** Start Date: **07/11** Area: **SWS**
PNMES2 Owner: **State** Unit: **AKAKS-Alaska-Other**
495 Name: **Titnuk Creek** Cause: **Lightning**

Last Report: 07/11 0.1 Acreage On 07/11
MER2 Lat: **64 19.8000** Status: **U/U** Acres: **0.1** Option: **Limited**
Lon: **154 23.9760** Start Date: **07/11** Area: **TAD**
Owner: **BLM** Unit: **AKCYD-Central Yukon Field Office**
494 Name: **Lost River** Cause: **Lightning**

These fires are currently in monitor status. Monitoring schedules are based on defined timeframes, but are dependent on available resources, and weather conditions. When monitoring occurs, information will be updated.

Last Report: 07/19 No Acreage Change Since 07/18
MEM0 Lat: **61 43.0300** Status: **U/U** Acres: **7,949.2** Option: **Limited**
904489 Lon: **157 35.5900** Start Date: **07/10** Area: **SWS**
PNMEM0 Owner: **BLM** Unit: **AKADD-Anchorage Field Office**
489 Name: **Fuller Creek** Cause: **Lightning**

Daily Report From: 07/20 -291.0 Acreage Change Since 07/19
MEL6 Lat: **61 49.2800** Status: **U/U** Acres: **309.0** Option: **Full**
904488 Lon: **157 30.0500** Start Date: **07/10** Area: **SWS**
PNMEL6 Owner: **ANCSA** Unit: **AKVLN-Kuskokwim Corporation**
488 Name: **Jump Peak** Cause: **Lightning**

The acreage change reflects the most current mapping.

Last Report: 07/18 1.5 Acreage Change Since 07/10
MEK9 Lat: **61 43.8700** Status: **U/U** Acres: **4.0** Option: **Limited**
914484 Lon: **144 15.0400** Start Date: **07/10** Area: **CRS**
Owner: **NPS** Unit: **AKWSP-Wrangell-St. Elias National Park and Preserve**
484 Name: **Long** Cause: **Lightning**

Daily Report From: 07/20 No Acreage Change Since 07/19
MEK8 Lat: **63 27.7667** Status: **U/C** Acres: **83.0** Option: **Full**
913483 Lon: **143 10.2500** Start Date: **07/10** Area: **TAS**
Owner: **ANCSA** Unit: **AKVLN-Tanacross, Incorporated**
483 Name: **Wolf Lake** Cause: **Undetermined**

Incident called contained and controlled.

Last Report: 07/15 358.6 Acreage Change Since 07/14
MEK3 Lat: **67 17.4762** Status: **U/U** Acres: **918.6** Option: **Limited**
Lon: **143 06.7740** Start Date: **07/10** Area: **UYD**
Owner: **USFWS** Unit: **AKARR-Arctic National Wildlife Refuge**
482 Name: **Grayling Creek** Cause: **Lightning**

Last Report: 07/18 No Acreage Change Since 07/10
MEK2 Lat: **61 02.7400** Status: **U/U** Acres: **149.3** Option: **Limited**
904481 Lon: **159 22.1320** Start Date: **07/10** Area: **SWS**
PNMEK2 Owner: **State** Unit: **AKAKS-Alaska-Other**
481 Name: **Pit Peak** Cause: **Lightning**

Last Report: 07/18 286.0 Acreage Change Since 07/10
MEM1 Lat: **61 07.1666** Status: **U/U** Acres: **436.0** Option: **Limited**
904480 Lon: **159 17.1334** Start Date: **07/10** Area: **SWS**
PNMEM1 Owner: **State** Unit: **AKAKS-Alaska-Other**
480 Name: **Swift Creek** Cause: **Lightning**

Last Report: 07/18 No Acreage Change Since 07/14
MEK0 Lat: **60 21.6450** Status: **U/U** Acres: **400.0** Option: **Limited**
904479 Lon: **159 51.3630** Start Date: **07/10** Area: **SWS**
PNMEK0 Owner: **OthFed** Unit: **OthFed-Unspecified Other Federal**
479 Name: **Upper Falls** Cause: **Lightning**

These fires are currently in monitor status. Monitoring schedules are based on defined timeframes, but are dependent on available resources, and weather conditions. When monitoring occurs, information will be updated.

Last Report: 07/18 No Acreage Change Since 07/14
MEJ9 Lat: **60 26.8730** Status: U/U Acres: **5.0** Option: **Limited**
904478 Lon: **159 48.2730** Start Date: **07/10** Area: **SWS**
PNMEJ9 Owner: **USFWS** Unit: **AKYDR-Yukon Delta National Wildlife Refuge**
478 Name: **Quicksilver Creek** Cause: **Lightning**

Daily Report From: 07/20 No Acreage Change Since 07/16
MEJ4 Lat: **61 32.9300** Status: U/U Acres: **314.0** Option: **Limited**
904477 Lon: **155 59.4100** Start Date: **07/10** Area: **SWS**
PNMEJ4 Owner: **BLM** Unit: **AKADD-Anchorage Field Office**
477 Name: **Stony River Flats** Cause: **Lightning**

The fire was flown by detection and mapping personnel who reported a few interior smokes.

Daily Report From: 07/20 No Acreage Change Since 07/18
MEH9 Lat: **60 32.0983** Status: U/U Acres: **250.0** Option: **Limited**
904476 Lon: **154 53.2067** Start Date: **07/10** Area: **SWS**
PNMEH9 Owner: **State** Unit: **AKAKS-Alaska-Other**
476 Name: **Chilchitna Headwaters** Cause: **Lightning**

Fire was flown by detection personnel who found rank 1 fire behavior on the south and southwest flanks, no other smoke, mapping will be updated.

Daily Report From: 07/20 No Acreage Change Since 07/16
MEH2 Lat: **61 13.5790** Status: U/U Acres: **792.0** Option: **Limited**
904475 Lon: **156 16.6660** Start Date: **07/10** Area: **SWS**
PNMEH2 Owner: **State** Unit: **AKAKS-Alaska-Other**
475 Name: **Door Creek** Cause: **Lightning**

Fire was flown by detection flight, no visible smoke showing.

Last Report: 07/16 322.0 Acreage Change Since 07/13
MEG5 Lat: **61 14.9600** Status: U/U Acres: **922.0** Option: **Full**
904474 Lon: **155 45.4500** Start Date: **07/10** Area: **SWS**
PNMEG5 Owner: **ANCSA** Unit: **AKCAN-Calista Corporation**
474 Name: **Tundra Lake** Cause: **Lightning**

Last Report: 07/14 1,493.0 Acreage Change Since 07/13
MEC6 Lat: **64 24.1866** Status: U/U Acres: **1,870.0** Option: **Limited**
Lon: **147 20.9160** Start Date: **07/09** Area: **MID**
Owner: **DOD** Unit: **AKFWQ-Fort Wainwright**
471 Name: **Dry Creek 2** Cause: **Unknown**

Last Report: 07/09 30.0 Acreage On 07/09
MEC5 Lat: **65 13.2300** Status: U/U Acres: **30.0** Option: **Modified**
Lon: **164 48.3833** Start Date: **07/09** Area: **GAD**
Owner: **ANCSA** Unit: **AKVLN-Mary's Igloo Native Corporation**
470 Name: **Hooligan Creek** Cause: **Lightning**

These fires are currently in monitor status. Monitoring schedules are based on defined timeframes, but are dependent on available resources, and weather conditions. When monitoring occurs, information will be updated.

Last Report: 07/09 **50.0 Acreage On 07/09**
MEA8 Lat: **65 17.6970** Status: **U/U** Acres: **50.0** Option: **Limited**
Lon: **141 39.6480** Start Date: **07/09** Area: **UYD**
Owner: **NPS** Unit: **AKYCP-Yukon-Charley Rivers National Preserve**
468 Name: **Nation River** Cause: **Lightning**

Daily Report From: 07/20 **No Acreage Change Since 07/18**
MD9W Lat: **60 39.1400** Status: **U/U** Acres: **252.0** Option: **Limited**
904467 Lon: **154 12.6000** Start Date: **07/09** Area: **SWS**
PNMD9W Owner: **NPS** Unit: **AKLCP-Lake Clark National Park and Preserve**
467 Name: **Snipe Lake** Cause: **Lightning**

Fire was flown by detection flight and found one small interior smoke with no new growth.

Last Report: 07/09 **0.2 Acreage On 07/09**
MD9S Lat: **60 54.7870** Status: **U/C** Acres: **0.2** Option: **Full**
931465 Lon: **149 27.6810** Start Date: **07/09** Area: **CGF**
PNMD9S Owner: **County** Unit: **AKAKS-Kenai Peninsula Borough**
465 Name: **Hope Mile 10** Cause: **Human**

Daily Report From: 07/20 **No Acreage Change Since 07/18**
MD69 Lat: **59 44.9217** Status: **U/U** Acres: **4,100.0** Option: **Full**
904457 Lon: **155 10.7983** Start Date: **07/08** Area: **SWS**
PNMD69 Owner: **ANCSA** Unit: **AKVLN-New Halen Native Corporation**
457 Name: **Pete Andrews Creek** Cause: **Undetermined**

The fire was flown by recon and mapping personnel who reported isolated portions of rank two fire behavior on the northwest and south edge of the fire.

Last Report: 07/08 **2,746.0 Acreage On 07/08**
MD62 Lat: **65 12.9786** Status: **U/U** Acres: **2,746.0** Option: **Limited**
Lon: **141 07.6680** Start Date: **07/08** Area: **UYD**
Owner: **ANCSA** Unit: **AKDYN-Doyon, Limited**
456 Name: **Three Castle** Cause: **Lightning**

Last Report: 07/12 **No Acreage Change Since 07/11**
MD63 Lat: **63 27.1390** Status: **U/C** Acres: **2.6** Option: **Full**
913455 Lon: **143 19.5490** Start Date: **07/08** Area: **TAS**
Owner: **BIA** Unit: **AKAKA-Native Allotments**
455 Name: **Fish Lake** Cause: **Lightning**

Last Report: 07/08 **No Acreage Change Since 07/07**
MD54 Lat: **61 34.9160** Status: **U/C** Acres: **0.3** Option: **Critical**
901453 Lon: **149 51.4310** Start Date: **07/07** Area: **MSS**
PNMD54 Owner: **Private** Unit: **AKPRI-Private**
453 Name: **Rodgers** Cause: **Undetermined**

These fires are currently in monitor status. Monitoring schedules are based on defined timeframes, but are dependent on available resources, and weather conditions. When monitoring occurs, information will be updated.

Last Report: 07/07 0.1 Acreage On 07/07
MD45 Lat: **65 05.8788** Status: **U/U** Acres: **0.1** Option: **Limited**
 Lon: **141 38.3820** Start Date: **07/07** Area: **UYD**
 Owner: **NPS** Unit: **AKYCP-Yukon-Charley Rivers National Preserve**
452 Name: **Mich** Cause: **Lightning**

Daily Report From: 07/20 No Acreage Change Since 07/19
MD44 Lat: **62 08.8667** Status: **U/C** Acres: **85.0** Option: **Critical**
901451 Lon: **149 55.7333** Start Date: **07/07** Area: **MSS**
PNMD44 Owner: **Private** Unit: **AKPRI-Private**
451 Name: **Malaspina** Cause: **Undetermined**

Resources will continue to monitor and mop up the fire. No additional fire activity occurred during shift.

Last Report: 07/07 0.1 Acreage On 07/07
903450 Lat: **60 30.7483** Status: **U/C** Acres: **0.1** Option: **Critical**
 Lon: **150 49.1450** Start Date: **07/07** Area: **KKS**
 Owner: **Private** Unit: **AKPRI-Private**
450 Name: **Betty Lou** Cause: **Human**

Last Report: 07/06 0.1 Acreage On 07/06
911445 Lat: **64 01.7700** Status: **U/U** Acres: **0.1** Option: **Limited**
 Lon: **148 34.6000** Start Date: **07/06** Area: **FAS**
 Owner: **State** Unit: **AKAKS-Alaska-Other**
445 Name: **Coal Creek 2 Coal Seam** Cause: **Lightning**

Last Report: 07/06 0.1 Acreage On 07/06
911444 Lat: **64 01.8300** Status: **U/U** Acres: **0.1** Option: **Limited**
 Lon: **148 34.1000** Start Date: **07/06** Area: **FAS**
 Owner: **State** Unit: **AKAKS-Alaska-Other**
444 Name: **Coal Creek 1 Coal Seam** Cause: **Lightning**

Last Report: 07/13 2.4 Acreage Change Since 07/12
MDT9 Lat: **62 25.8000** Status: **U/C** Acres: **27.4** Option: **Modified**
914436 Lon: **145 03.6000** Start Date: **07/05** Area: **CRS**
PNMDT9 Owner: **ANCSA** Unit: **AKAHN-Ahtna, Incorporated**
436 Name: **Tulsona Creek** Cause: **Lightning**

Last Report: 07/04 0.1 Acreage On 07/04
MDH3 Lat: **55 16.1580** Status: **U/U** Acres: **0.1** Option: **Unknown**
904433 Lon: **160 40.4940** Start Date: **07/04** Area: **SWS**
PNMDH3 Owner: **USFWS** Unit: **AKAMR-Alaska Maritime National Wildlife Refuge**
433 Name: **Unga Island** Cause: **Human**

Last Report: 07/03 0.1 Acreage On 07/03
MC87 Lat: **66 34.4286** Status: **U/U** Acres: **0.1** Option: **Critical**
 Lon: **145 16.6440** Start Date: **07/03** Area: **UYD**
 Owner: **OthFed** Unit: **AKXXX-U.S. Federal Aviation Administration**
431 Name: **FYU VOR** Cause: **Human**

These fires are currently in monitor status. Monitoring schedules are based on defined timeframes, but are dependent on available resources, and weather conditions. When monitoring occurs, information will be updated.

Last Report: 07/17 No Acreage Change Since 07/11
MC6E Lat: **61 10.5000** Status: **U/C** Acres: **25.3** Option: **Critical**
901423 Lon: **149 48.9167** Start Date: **07/02** Area: **MSS**
PNMC6E Owner: **City** Unit: **AKAKS-Anchorage, Municipality of**
423 Name: **M.L.K** Cause: **Human**

Last Report: 06/26 24.7 Acreage On 06/26
911418 Lat: **63 53.3850** Status: **U/U** Acres: **24.7** Option: **Limited**
Lon: **146 59.1600** Start Date: **06/20** Area: **FAS**
Owner: **State** Unit: **AKAKS-Alaska-Other**
418 Name: **Little Delta** Cause: **Lightning**

Last Report: 07/04 No Acreage Change Since 07/02
MCX9 Lat: **66 16.2018** Status: **U/U** Acres: **50.0** Option: **Critical**
Lon: **145 50.0220** Start Date: **06/29** Area: **UYD**
Owner: **ANCSA** Unit: **AKVLN-Tihteet`aii, Incorporated**
411 Name: **Birch Creek Dump** Cause: **Human**

Last Report: 07/09 No Acreage Change Since 06/29
MCP1 Lat: **66 47.5717** Status: **U/U** Acres: **0.1** Option: **Modified**
Lon: **157 28.9617** Start Date: **06/29** Area: **GAD**
Owner: **BLM** Unit: **AKADD-Anchorage Field Office**
406 Name: **Black River** Cause: **Lightning**

Last Report: 06/28 3.0 Acreage On 06/28
MCF9 Lat: **56 09.0000** Status: **F/A** Acres: **3.0** Option: **Modified**
000401(4) Lon: **132 03.6000** Start Date: **06/27** Area: **TNF**
PDMCF9 Owner: **USFS** Unit: **AKTNF-Tongass National Forest**
401 Name: **Southeast Cove** Cause: **Lightning**

Last Report: 07/05 No Acreage Change Since 07/03
MB8N Lat: **64 42.1488** Status: **U/U** Acres: **2.0** Option: **Limited**
Lon: **146 34.3260** Start Date: **06/26** Area: **MID**
Owner: **DOD** Unit: **AKFWQ-Fort Wainwright, Yukon TA**
393 Name: **Stuart Creek 2** Cause: **Lightning**

Last Report: 07/11 -365.0 Acreage Change Since 07/07
MB8Q Lat: **65 24.4733** Status: **U/U** Acres: **2,827.4** Option: **Limited**
Lon: **142 35.8500** Start Date: **06/26** Area: **UYD**
Owner: **NPS** Unit: **AKYCP-Yukon-Charley Rivers National Preserve**
392 Name: **Biederman Bluff** Cause: **Lightning**

Last Report: 07/16 No Acreage Change Since 07/15
MB8M Lat: **64 35.7567** Status: **U/U** Acres: **69.0** Option: **Limited**
932391 Lon: **146 12.2933** Start Date: **06/26** Area: **MID**
Owner: **DOD** Unit: **AKFWQ-Fort Wainwright, Yukon TA**
391 Name: **Ninetyeight Creek** Cause: **Lightning**

These fires are currently in monitor status. Monitoring schedules are based on defined timeframes, but are dependent on available resources, and weather conditions. When monitoring occurs, information will be updated.

Daily Report From: 07/20

No Acreage Change Since 07/18

MB79 Lat: **64 45.3467** Status: **U/C** Acres: **13,854.0** Option: **Limited**
932390 Lon: **146 27.7917** Start Date: **06/26** Area: **MID**
 Owner: **DOD** Unit: **AKFWQ-Fort Wainwright, Yukon TA**
390 Name: **Beaver** Cause: **Lightning**

The fire was flown by OFW minimal activity with a few smokes interior and on the line.

Last Report: 07/06

No Acreage Change Since 06/28

MB7F Lat: **65 37.1700** Status: **U/U** Acres: **3.0** Option: **Limited**
 Lon: **150 54.0367** Start Date: **06/26** Area: **TAD**
 Owner: **BLM** Unit: **AKCYD-Central Yukon Field Office**
385 Name: **Twilight Creek** Cause: **Lightning**

Last Report: 07/09

No Acreage Change Since 07/08

MB6B Lat: **65 28.9767** Status: **U/U** Acres: **0.5** Option: **Limited**
 Lon: **156 41.3650** Start Date: **06/25** Area: **GAD**
 Owner: **USFWS** Unit: **AKKUR-Koyukuk National Wildlife Refuge**
381 Name: **Duck Lake** Cause: **Lightning**

Last Report: 07/14

39.8 Acreage Change Since 07/05

MB5X Lat: **67 29.5800** Status: **U/C** Acres: **147.0** Option: **Full**
 Lon: **145 23.8083** Start Date: **06/25** Area: **UYD**
 Owner: **ANCSA** Unit: **AKVLN-Venetie Indian And Neets Ai Corporation**
379 Name: **Christian River** Cause: **Lightning**

Last Report: 07/10

No Acreage Change Since 07/08

MB47 Lat: **65 29.2733** Status: **U/U** Acres: **1,887.3** Option: **Limited**
 Lon: **160 19.4467** Start Date: **06/25** Area: **GAD**
 Owner: **BLM** Unit: **AKADD-Anchorage Field Office**
376 Name: **Kateel River** Cause: **Lightning**

Last Report: 07/14

No Acreage Change Since 07/13

MB1Z Lat: **60 13.3200** Status: **U/U** Acres: **33.2** Option: **Limited**
903363 Lon: **150 43.6200** Start Date: **06/23** Area: **KKS**
 Owner: **USFWS** Unit: **AKKNR-Kenai National Wildlife Refuge**
363 Name: **Bear Creek** Cause: **Lightning**

Daily Report From: 07/20

No Acreage Change Since 07/19

MB1V Lat: **62 51.5833** Status: **U/U** Acres: **18,000.0** Option: **Full**
913362 Lon: **142 14.2000** Start Date: **06/23** Area: **TAS**
 Owner: **ANCSA** Unit: **AKVLN-Tetlin Village Corporation**
362 Name: **Boundary River** Cause: **Lightning**

Minimal fire behavior, some isolated torching. Monitored by air.

Last Report: 07/17

No Acreage Change Since 07/16

MB1T Lat: **64 39.1167** Status: **U/U** Acres: **32,744.0** Option: **Limited**
931361 Lon: **151 29.0933** Start Date: **06/23** Area: **TAD**
 Owner: **State** Unit: **AKAKS-Alaska-Other**
361 Name: **Lloyd Mountain** Cause: **Lightning**

These fires are currently in monitor status. Monitoring schedules are based on defined timeframes, but are dependent on available resources, and weather conditions. When monitoring occurs, information will be updated.

Last Report: 07/18 -916.0 Acreage Change Since 07/13
MCZ0 Lat: **64 13.1900** Status: **U/U** Acres: **12,208.0** Option: **Limited**
911358 Lon: **147 19.1000** Start Date: **06/22** Area: **FAS**
PNMCZ0 Owner: **State** Unit: **AKAKS-Alaska-Other**
358 Name: **Dry Creek** Cause: **Lightning**

Last Report: 07/02 No Acreage Change Since 06/25
MB1D Lat: **66 47.3994** Status: **U/U** Acres: **300.0** Option: **Limited**
Lon: **141 13.1820** Start Date: **06/23** Area: **UYD**
Owner: **BLM** Unit: **AKEID-Eastern Interior Field Office**
357 Name: **Fort Creek** Cause: **Lightning**

Last Report: 07/05 No Acreage Change Since 06/25
MB0Z Lat: **67 12.1668** Status: **U/U** Acres: **0.1** Option: **Limited**
931356 Lon: **152 17.8680** Start Date: **06/23** Area: **TAD**
Owner: **State** Unit: **AKAKS-Alaska-Other**
356 Name: **Malamute** Cause: **Lightning**

Last Report: 07/06 No Acreage Change Since 07/02
MB0B Lat: **66 34.8833** Status: **U/U** Acres: **0.1** Option: **Full**
Lon: **143 16.6320** Start Date: **06/22** Area: **UYD**
Owner: **USFWS** Unit: **AKYFR-Yukon Flats National Wildlife Refuge**
353 Name: **False Alarm 024** Cause: **Lightning**

Last Report: 07/14 No Acreage Change Since 07/12
MCS5 Lat: **63 19.6000** Status: **U/U** Acres: **33,786.0** Option: **Limited**
904351 Lon: **155 33.8666** Start Date: **06/22** Area: **SWS**
PNMCS5 Owner: **State** Unit: **AKAKS-Alaska-Other**
351 Name: **Page Mountain** Cause: **Lightning**

Last Report: 07/04 No Acreage Change Since 07/03
MBY8 Lat: **66 34.4000** Status: **U/C** Acres: **45.0** Option: **Full**
932342 Lon: **143 06.1020** Start Date: **06/22** Area: **UYD**
Owner: **USFWS** Unit: **AKYFR-Yukon Flats National Wildlife Refuge**
342 Name: **Tiinkdhul Lake** Cause: **Lightning**

Last Report: 06/23 No Acreage Change Since 06/22
MBY6 Lat: **64 40.0800** Status: **U/U** Acres: **2.0** Option: **Full**
Lon: **156 22.2840** Start Date: **06/22** Area: **GAD**
Owner: **ANCSA** Unit: **AKVLN-Gana-a `Yoo, Limited**
340 Name: **Whiskey Creek** Cause: **Human**

Last Report: 07/05 -0.9 Acreage Change Since 06/25
MBY2 Lat: **67 03.4326** Status: **U/U** Acres: **1.0** Option: **Limited**
931338 Lon: **152 13.5180** Start Date: **06/22** Area: **TAD**
Owner: **State** Unit: **AKAKS-Alaska-Other**
338 Name: **Alatna Hills** Cause: **Lightning**

These fires are currently in monitor status. Monitoring schedules are based on defined timeframes, but are dependent on available resources, and weather conditions. When monitoring occurs, information will be updated.

Last Report: 07/14 No Acreage Change Since 07/02
MB0R Lat: **61 07.8000** Status: **U/U** Acres: **178.0** Option: **Limited**
904336 Lon: **163 14.4000** Start Date: **06/22** Area: **SWS**
 Owner: **USFWS** Unit: **AKYDR-Yukon Delta National Wildlife Refuge**
336 Name: **Takslesluk Lake** Cause: **Lightning**

Last Report: 07/18 1,806.3 Acreage Change Since 07/14
MBV1 Lat: **65 49.7583** Status: **U/U** Acres: **14,429.3** Option: **Limited**
 Lon: **146 57.1317** Start Date: **06/22** Area: **UYD**
 Owner: **BLM** Unit: **AKEID-White Mountains National Recreation Area**
329 Name: **Victoria Mountain** Cause: **Lightning**

Last Report: 07/05 No Acreage Change Since 07/01
MBT0 Lat: **66 08.1233** Status: **U/U** Acres: **80.0** Option: **Limited**
 Lon: **146 15.3433** Start Date: **06/21** Area: **UYD**
 Owner: **USFWS** Unit: **AKYFR-Yukon Flats National Wildlife Refuge**
322 Name: **Beaver Creek** Cause: **Lightning**

Last Report: 07/18 No Acreage Change Since 07/11
MBS9 Lat: **65 48.7783** Status: **U/U** Acres: **43,181.0** Option: **Limited**
 Lon: **146 09.6850** Start Date: **06/21** Area: **UYD**
 Owner: **USFWS** Unit: **AKYFR-Yukon Flats National Wildlife Refuge**
321 Name: **Little Crazy Mountain** Cause: **Lightning**

Last Report: 07/03 No Acreage Change Since 07/02
MBS0 Lat: **64 45.0167** Status: **U/U** Acres: **17.0** Option: **Modified**
931318 Lon: **150 20.9633** Start Date: **06/21** Area: **TAD**
 Owner: **State** Unit: **AKAKS-Alaska-Other**
318 Name: **Iksgiza** Cause: **Lightning**

Last Report: 07/18 1,518.0 Acreage Change Since 07/06
MBR8 Lat: **64 37.5000** Status: **U/U** Acres: **3,418.0** Option: **Limited**
931317 Lon: **150 54.3840** Start Date: **06/21** Area: **TAD**
 Owner: **State** Unit: **AKAKS-Alaska-Other**
317 Name: **Snowshoe Creek** Cause: **Lightning**

Last Report: 07/18 42,596.0 Acreage Change Since 07/11
MBR5 Lat: **64 54.3102** Status: **U/U** Acres: **72,596.0** Option: **Limited**
 Lon: **153 16.9020** Start Date: **06/21** Area: **TAD**
 Owner: **USFWS** Unit: **AKNOR-Nowitna National Wildlife Refuge**
316 Name: **Little Mud River** Cause: **Lightning**

Last Report: 06/20 50.0 Acreage On 06/20
MBL6 Lat: **65 45.9858** Status: **U/U** Acres: **50.0** Option: **Limited**
 Lon: **154 55.5540** Start Date: **06/20** Area: **GAD**
 Owner: **USFWS** Unit: **AKKUR-Koyukuk National Wildlife Refuge**
306 Name: **Fry Island** Cause: **Lightning**

These fires are currently in monitor status. Monitoring schedules are based on defined timeframes, but are dependent on available resources, and weather conditions. When monitoring occurs, information will be updated.

Daily Report From: 07/20

12,578.0 Acreage Change Since 07/05

MBL4 Lat: **64 19.0602** Status: **U/U** Acres: **49,088.0** Option: **Limited**
931305 Lon: **152 10.2600** Start Date: **06/20** Area: **TAD**
 Owner: **BLM** Unit: **AKCYD-Central Yukon Field Office**
305 Name: **Wilderness** Cause: **Lightning**

Aerial recon reported minimal activity with a few interior smokes.

Last Report: 07/08

No Acreage Change Since 07/02

MBL1 Lat: **65 45.5700** Status: **U/U** Acres: **3,237.8** Option: **Limited**
 Lon: **159 53.1417** Start Date: **06/20** Area: **GAD**
 Owner: **BLM** Unit: **AKADD-Anchorage Field Office**
302 Name: **South Fork Buckland River** Cause: **Lightning**

Last Report: 06/20

128.4 Acreage On 06/20

MBH3 Lat: **65 55.8312** Status: **U/U** Acres: **128.4** Option: **Limited**
 Lon: **165 50.5920** Start Date: **06/20** Area: **GAD**
 Owner: **State** Unit: **AKAKS-Alaska-Other**
297 Name: **Sango Creek** Cause: **Lightning**

Last Report: 07/08

No Acreage Change Since 06/30

MBE9 Lat: **66 01.2500** Status: **U/U** Acres: **2,338.4** Option: **Limited**
 Lon: **160 27.6300** Start Date: **06/19** Area: **GAD**
 Owner: **BLM** Unit: **AKADD-Anchorage Field Office**
294 Name: **Buckland 3** Cause: **Lightning**

Last Report: 07/08

No Acreage Change Since 06/27

MBE7 Lat: **66 09.6000** Status: **U/U** Acres: **1,541.0** Option: **Modified**
932292 Lon: **161 14.4133** Start Date: **06/19** Area: **GAD**
 Owner: **BLM** Unit: **AKADD-Anchorage Field Office**
292 Name: **Buckland 1** Cause: **Lightning**

Last Report: 07/08

No Acreage Change Since 06/28

MBE5 Lat: **65 24.4417** Status: **U/U** Acres: **37.6** Option: **Limited**
 Lon: **162 30.8350** Start Date: **06/19** Area: **GAD**
 Owner: **State** Unit: **AKAKS-Alaska-Other**
287 Name: **Kuzitrin River 9** Cause: **Lightning**

Last Report: 07/08

No Acreage Change Since 06/26

MBC4 Lat: **65 55.7867** Status: **U/C** Acres: **131.0** Option: **Modified**
931271 Lon: **162 19.5183** Start Date: **06/19** Area: **GAD**
 Owner: **ANCSA** Unit: **AKVLN-Deering Ipnatchiak Corporation**
271 Name: **Kugruk River 2** Cause: **Lightning**

Last Report: 07/08

No Acreage Change Since 06/26

MBC3 Lat: **65 47.6733** Status: **U/U** Acres: **2,707.0** Option: **Modified**
931270 Lon: **162 18.6183** Start Date: **06/19** Area: **GAD**
 Owner: **State** Unit: **AKAKS-Alaska-Other**
270 Name: **Kugruk River 1** Cause: **Lightning**

These fires are currently in monitor status. Monitoring schedules are based on defined timeframes, but are dependent on available resources, and weather conditions. When monitoring occurs, information will be updated.

Last Report: 07/14 No Acreage Change Since 07/02
MBB1 Lat: **60 24.9365** Status: **U/U** Acres: **46.5** Option: **Limited**
904267 Lon: **163 04.0717** Start Date: **06/18** Area: **SWS**
 Owner: **USFWS** Unit: **AKYDR-Yukon Delta National Wildlife Refuge**
267 Name: **Tagayarak River** Cause: **Lightning**

Last Report: 06/28 473.7 Acreage Change Since 06/21
MA9J Lat: **62 18.0983** Status: **U/U** Acres: **673.7** Option: **Limited**
 Lon: **161 37.5183** Start Date: **06/18** Area: **GAD**
 Owner: **USFWS** Unit: **AKYDR-Yukon Delta National Wildlife Refuge**
264 Name: **Wolf Creek Mountain** Cause: **Lightning**

Last Report: 07/18 37,790.0 Acreage Change Since 07/11
MA8Q Lat: **66 04.3617** Status: **U/U** Acres: **74,367.0** Option: **Limited**
 Lon: **142 13.4817** Start Date: **06/18** Area: **UYD**
 Owner: **BLM** Unit: **AKEID-Eastern Interior Field Office**
262 Name: **Black River** Cause: **Lightning**

Last Report: 06/21 No Acreage Change Since 06/19
MA7F Lat: **64 01.3632** Status: **U/C** Acres: **11.0** Option: **Modified**
931260 Lon: **159 06.0180** Start Date: **06/17** Area: **GAD**
 Owner: **State** Unit: **AKAKS-Alaska-Other**
260 Name: **Stink Creek** Cause: **Lightning**

Last Report: 07/13 No Acreage Change Since 07/12
MA3V Lat: **64 59.4000** Status: **U/C** Acres: **256.9** Option: **Full**
911255 Lon: **146 57.9252** Start Date: **06/16** Area: **FAS**
PNMA3V Owner: **State** Unit: **AKAKS-Alaska-Other**
255 Name: **Caribou Creek** Cause: **Lightning**

Last Report: 07/18 5,456.6 Acreage Change Since 07/08
904250 Lat: **63 24.0000** Status: **U/U** Acres: **21,849.6** Option: **Limited**
 Lon: **155 02.1500** Start Date: **06/14** Area: **SWS**
 Owner: **State** Unit: **AKAKS-Alaska-Other**
250 Name: **Sunshine Mountains** Cause: **Lightning**

Last Report: 07/05 No Acreage Change Since 07/03
MAY0 Lat: **64 41.0950** Status: **U/U** Acres: **268.4** Option: **Limited**
 Lon: **146 33.8883** Start Date: **06/14** Area: **MID**
 Owner: **DOD** Unit: **AKFWQ-Fort Wainwright, Yukon TA**
248 Name: **Tower** Cause: **Human**

Last Report: 07/14 No Acreage Change Since 06/28
MAR7 Lat: **60 57.0589** Status: **U/C** Acres: **78.0** Option: **Full**
904245 Lon: **160 57.3453** Start Date: **06/13** Area: **SWS**
PNMAR7 Owner: **ANCSA** Unit: **AKVLN-Kokarmut Corporation**
245 Name: **Kisarlik River** Cause: **Lightning**

These fires are currently in monitor status. Monitoring schedules are based on defined timeframes, but are dependent on available resources, and weather conditions. When monitoring occurs, information will be updated.

Last Report: 07/14 No Acreage Change Since 07/10
MAJ7 Lat: **60 41.4334** Status: **U/U** Acres: **4,408.8** Option: **Limited**
904240 Lon: **160 44.7667** Start Date: **06/12** Area: **SWS**
PNMAJ7 Owner: **USFWS** Unit: **AKYDR-Yukon Delta National Wildlife Refuge**
240 Name: **Little Kasigluk** Cause: **Lightning**

Last Report: 07/16 No Acreage Change Since 07/14
904227 Lat: **61 05.1327** Status: **U/U** Acres: **775.8** Option: **Limited**
Lon: **157 52.8749** Start Date: **06/11** Area: **SWS**
Owner: **State** Unit: **AKAKS-Alaska-Other**
227 Name: **Bakbuk Creek** Cause: **Lightning**

Last Report: 06/15 No Acreage Change Since 06/14
L99U Lat: **66 56.8044** Status: **U/U** Acres: **22.8** Option: **Limited**
931221 Lon: **155 02.2800** Start Date: **06/10** Area: **GAD**
Owner: **County** Unit: **AKAKS-Northwest Arctic Borough**
221 Name: **Lake Minakokosa** Cause: **Human**

Last Report: 07/10 7,728.9 Acreage Change Since 07/08
L987 Lat: **65 14.6267** Status: **U/U** Acres: **91,275.0** Option: **Limited**
Lon: **160 06.1083** Start Date: **06/10** Area: **GAD**
Owner: **BLM** Unit: **AKADD-Anchorage Field Office**
218 Name: **North River** Cause: **Lightning**

Last Report: 07/18 No Acreage Change Since 07/13
L98W Lat: **65 19.5200** Status: **U/U** Acres: **2,885.8** Option: **Limited**
932217 Lon: **142 33.2750** Start Date: **06/10** Area: **UYD**
Owner: **NPS** Unit: **AKYCP-Yukon-Charley Rivers National Preserve**
217 Name: **Yukon Charley** Cause: **Lightning**

Last Report: 07/18 522.0 Acreage Change Since 07/11
L976 Lat: **65 48.1317** Status: **U/U** Acres: **20,782.0** Option: **Limited**
Lon: **145 48.5100** Start Date: **06/09** Area: **UYD**
Owner: **BLM** Unit: **AKEID-Steese National Conservation Area**
212 Name: **Marr** Cause: **Lightning**

Last Report: 07/06 No Acreage Change Since 06/23
L975 Lat: **65 53.2998** Status: **U/U** Acres: **1.3** Option: **Limited**
Lon: **152 00.2820** Start Date: **06/09** Area: **TAD**
Owner: **BLM** Unit: **AKCYD-Central Yukon Field Office**
211 Name: **Trouble Mountain** Cause: **Lightning**

Last Report: 06/11 -3.6 Acreage Change Since 06/10
L97L Lat: **63 50.1006** Status: **U/U** Acres: **200.0** Option: **Full**
Lon: **160 30.8820** Start Date: **06/09** Area: **GAD**
Owner: **ANCSA** Unit: **AKVLN-Unalakleet Native Corporation**
207 Name: **South River Hills** Cause: **Lightning**

These fires are currently in monitor status. Monitoring schedules are based on defined timeframes, but are dependent on available resources, and weather conditions. When monitoring occurs, information will be updated.

Daily Report From: 07/20

No Acreage Change Since 07/08

MAN9 Lat: **65 18.2280** Status: **U/U** Acres: **181.8** Option: **Limited**
911201 Lon: **146 35.3350** Start Date: **06/08** Area: **FAS**
PNMAN9 Owner: **State** Unit: **AKAKS-Alaska-Other**
201 Name: **Cripple Creek** Cause: **Lightning**

H-120SH checked fire. Smoke was found and fire will remain in monitor status.

Last Report: 06/06

0.1 Acreage On 06/06

L93Y Lat: **60 40.4600** Status: **U/U** Acres: **0.1** Option: **Limited**
903186 Lon: **150 20.7780** Start Date: **06/06** Area: **KKS**
Owner: **USFWS** Unit: **AKKNR-Kenai National Wildlife Refuge**
186 Name: **Bear Lake** Cause: **Lightning**

Last Report: 07/06

No Acreage Change Since 06/23

L93W Lat: **65 58.9002** Status: **U/U** Acres: **19.7** Option: **Limited**
Lon: **152 01.4820** Start Date: **06/06** Area: **TAD**
Owner: **BLM** Unit: **AKCYD-Central Yukon Field Office**
182 Name: **Gates** Cause: **Lightning**

Last Report: 07/18

-59,065.0 Acreage Change Since 07/16

MCS3 Lat: **63 18.4533** Status: **U/U** Acres: **222,709.0** Option: **Limited**
904174 Lon: **157 23.2733** Start Date: **06/05** Area: **SWS**
PNMCS3 Owner: **State** Unit: **AKAKS-Alaska-Other**
174 Name: **Old Grouch Top** Cause: **Lightning**

Last Report: 07/06

No Acreage Change Since 06/09

L9W2 Lat: **66 08.6664** Status: **U/U** Acres: **0.1** Option: **Modified**
Lon: **151 51.3060** Start Date: **06/02** Area: **TAD**
Owner: **USFWS** Unit: **AKKAR-Kanuti National Wildlife Refuge**
164 Name: **Old Dummy Lake** Cause: **Lightning**

Daily Report From: 07/20

No Acreage Change Since 07/19

L9HA Lat: **62 59.8167** Status: **U/U** Acres: **25,144.0** Option: **Limited**
913133 Lon: **141 03.6167** Start Date: **05/21** Area: **TAS**
Owner: **State** Unit: **AKAKS-Alaska-Other**
133 Name: **McArthur Creek** Cause: **Lightning**

Minimal fire activity. Monitored by air.

Last Report: 07/06

No Acreage Change Since 06/26

L9GV Lat: **65 20.2900** Status: **U/U** Acres: **1,661.0** Option: **Limited**
931132 Lon: **154 35.8200** Start Date: **05/21** Area: **TAD**
Owner: **State** Unit: **AKAKS-Alaska-Other**
132 Name: **Melozitna** Cause: **Lightning**

Last Report: 07/01

No Acreage Change Since 06/27

L8P7 Lat: **63 54.3780** Status: **U/U** Acres: **34,499.0** Option: **Limited**
932077 Lon: **146 00.1260** Start Date: **04/30** Area: **MID**
PDL8P7 Owner: **DOD** Unit: **AKFWQ-Fort Wainwright, Donnelly TA**
077 Name: **Oregon Lakes** Cause: **Human**

These fires are currently in monitor status. Monitoring schedules are based on defined timeframes, but are dependent on available resources, and weather conditions. When monitoring occurs, information will be updated.

Last Report: 01/01

0.1 Acreage On 01/01

KU13

Lat: **65 01.6067**

Status: **U/U**

Acres: **0.1**

Option: **Modified**

Lon: **141 15.0150**

Start Date: **01/01**

Area: **UYD**

Owner: **ANCSA**

Unit: **AKDYN-Doyon, Limited**

001

Name: **Windfall Mountain Overwinter**

Cause: **Lightning**

Daily Report From: 07/20

No Acreage Change Since 07/19

Lat: **64 37.9470** Status: **Out 07/20** Acres: **0.1** Option: **Full**
911628 Lon: **148 43.3280** Start Date: **07/19** Area: **FAS**
 Owner: **State** Unit: **AKAKS-Alaska-Other**
628 Name: **Chorizo** Cause: **Human**

DOF personnel returned to location to check status of fire. No heat or smoke found. Fire was called out at 1233.

Daily Report From: 07/20

-1.5 Acreage Change Since 07/19

Lat: **63 05.2834** Status: **Out 07/20** Acres: **3.3** Option: **Full**
MF0S Lon: **154 21.3667** Start Date: **07/16** Area: **SWS**
904591 Owner: **ANCSA** Unit: **AKVLN-MTNT, Limited**
PNMF0S Name: **East Fork** Cause: **Lightning**
591

The fire was declared out and all personnel were demobilized.

Daily Report From: 07/20

No Acreage Change Since 07/11

Lat: **62 01.6800** Status: **Out 07/20** Acres: **5,084.0** Option: **Full**
MAA8 Lon: **161 33.0783** Start Date: **06/11** Area: **GAD**
932224 Owner: **BLM** Unit: **AKADD-Anchorage Field Office**
224 Name: **Kuyukutuk River** Cause: **Lightning**

Agency aircraft N864SF reported no growth and no activity on the fire. This fire is declared out at 1210.

Daily Report From: 07/20

No Acreage Change Since 06/13

Lat: **63 36.9744** Status: **Out 07/20** Acres: **112.9** Option: **Limited**
L96L Lon: **157 58.9740** Start Date: **06/08** Area: **GAD**
 Owner: **USFWS** Unit: **AKINR-Innoko National Wildlife Refuge**
199 Name: **Innoko River** Cause: **Lightning**

Agency aircraft N864SF flew the fire and reported no growth and no activity. This fire is declared out at 1119.

Last Report: 05/01

2,755.0 Acreage Change Since 04/30

Lat: **63 56.0400** Status: **RX** Acres: **13,611.0** Option: **NOENTRY**
Lon: **145 36.1600** Start Date: **02/08** Area: **MID**
Owner: **DOD** Unit: **AKFWQ-Fort Wainwright**
RX1 Name: **MID MIPR 2019** Cause: **Human**

Last Report: 05/09

4.0 Acreage On 05/09

Lat: **63 54.0250** Status: **RX** Acres: **4.0** Option: **Full**
912DRX Lon: **145 17.4760** Start Date: **05/09** Area: **DAS**
Owner: **State** Unit: **AKAKS-Alaska-Other**
DRX Name: **BISON RX** Cause: **Human**

**Alaska Interagency Coordination Center
Situation Report
Monday - 07/22/2019**

Wildland Fires	New	Out	Active	Merged	YTD Fires	YTD Acres
Alaska Fire Service (AFS)	2	0	123	2	220	1,316,405.0
GAD (Galena Zone)	0	0	45	1	80	125,932.9
MID (Military)	0	0	6	0	43	50,591.3
TAD (Tanana Zone)	1	0	28	1	38	267,199.5
UYD (Upper Yukon Zone)	1	0	44	0	59	872,681.3
State of Alaska (DOF)	3	2	93	5	313	661,334.8
CRS (Copper River)	0	0	7	0	19	2,870.4
DAS (Delta)	0	0	2	0	15	15,031.9
FAS (Fairbanks)	0	0	12	0	40	50,896.0
KKS (Kenai)	1	1	4	0	51	102,212.6
MSS (AnchorageMatSu Area)	1	1	7	0	72	530.2
SWS (Southwest)	0	0	56	5	100	445,474.1
TAS (Tok)	1	0	5	0	16	44,319.6
Forest Service (USFS)	0	0	4	0	27	10.0
CGF (Chugach)	0	0	2	0	6	1.0
TNF (Tongass)	0	0	2	0	21	9.0
Statewide Totals	5	2	220	7	560	1,977,749.8

Active Wildfires:

Protection Summary:	CRI	FUL	MOD	LIM	NoEntry	TOTAL
AFS Protection:	4	12	25	84	0	125
DOF Protection:	6	23	11	57	0	97
USFS Protection:	0	2	2	0	0	4
Protection Totals:	10	37	38	141	0	226

Active Fires Status Summary

	Staffed		Unstaffed	
	Contained (S/C)	Uncontained (S/U)	Contained (U/C)	Uncontained (U/U)
AFS Protection:	1	11	6	104
DOF Protection:	1	11	11	68
USFS Protection:	0	0	2	1
Status Totals:	2	22	19	173

Active Fires Acreage Summary

	Acres	Acreage Change
5 New	3.7	
23 Staffed	533,535.5	148,397.0
192 Monitor	1,337,437.3	108,441.5
2 Out	0.5	0.0
2 Prescribed	13,615.0	2,759.0
224 Fires	Total Acres: 1,884,592.0	

Prescribed Fires

	YTD Fires	YTD Acres	New	Active	Out Yesterday
Military	2	15,165.0	0	1	0
State of Alaska	1	4.0	0	1	0
Fuels Management Totals:	3	15,169.0	0	2	0

Cause Summary For All Fires (Includes Merged Fires But Not Prescribed Fires)

No Cause Entered:	3	3.2 Acres
Unknown:	2	1,870.0 Acres
Human:	226	36,453.9 Acres
Lightning:	322	1,841,998.1 Acres
Undetermined:	9	4,470.2 Acres
Total:	562	1,884,795.4 Acres

Daily Report From: 07/21

0.1 Acreage On 07/21

MGR0 Lat: **63 27.5567** Status: Acres: **0.1** Option: **Full**
913642 Lon: **143 10.1750** Start Date: **07/21** Area: **TAS**
 Owner: **BIA** Unit: **AKAKA-Native Allotments**
642 Name: **Wolf Lake 2** Cause: **Human**

Fire reported as smoldering and creeping with moderate spread potential. Crews completed saw line around perimeter at 23:15.

Daily Report From: 07/21

0.3 Acreage On 07/21

MGQ9 Lat: **64 51.1467** Status: **U/U** Acres: **0.3** Option: **Limited**
 Lon: **154 21.5517** Start Date: **07/21** Area: **TAD**
 Owner: **USFWS** Unit: **AKNOR-Nowitna National Wildlife Refuge**
641 Name: **Junekaket Creek** Cause: **Lightning**

Fire reported by AA-35E, currently .25 acres, 75% active burning in tundra, fire plots in Limited.

Daily Report From: 07/21

0.2 Acreage On 07/21

MGR2 Lat: **62 20.5590** Status: **S/U** Acres: **0.2** Option: **Full**
901640 Lon: **150 29.6560** Personnel: **9** Start Date: **07/21** Area: **MSS**
 Owner: **State** Unit: **AKAKS-University of Alaska**
640 Name: **Moose Creek** Cause: **Lightning**

Fire was reported by a private pilot to Talkeetna Flight Service 10-15 miles west of Talkeetna. Fire was .25 acres, smoldering in mixed spruce and hardwood on a 45% slope. Helitack and one engine were dispatched. A squad from the Mat Su crew was shuttled out to the fire from Talkeetna in 117AM and M-68 assisted with LZ and manifesting. Personnel will remain overnight on the fire.

Daily Report From: 07/21

3.0 Acreage On 07/21

MGP7 Lat: **66 15.6367** Status: Acres: **3.0** Option: **Critical**
 Lon: **145 53.9517** Start Date: **07/21** Area: **UYD**
 Owner: **ANCSA** Unit: **AKVLN-Tihteet' aii, Incorporated**
639 Name: **West Birch Creek** Cause:

Very spotty burn, fire spotted north of the creek. Estimate fire to be 15 acres if you encompass all the spots.

Daily Report From: 07/21

0.1 Acreage On 07/21

MGP1 Lat: **60 22.4617** Status: Acres: **0.1** Option: **Limited**
903638 Lon: **150 11.2267** Start Date: **07/21** Area: **KKS**
PNMGP1 Owner: **USFWS** Unit: **AKKNR-Kenai National Wildlife Refuge**
638 Name: **Pipe Creek** Cause: **Undetermined**

OSL spotted a smoke on the south side of Skilak Lake.

NO Daily Reports**Cornucopia Complex**

No Daily Acreage Reported

MF9J Lat: **67 00.4088** Status: Acres: **0.1** Option: **Limited**
 Lon: **147 15.4152** Start Date: **07/20** Area: **UYD**
 Owner: **USFWS** Unit: **AKYFR-Yukon Flats National Wildlife Refuge**
899 Name: **Cornucopia Complex** Cause:

Daily Report From: 07/20

Part of Cornucopia Complex

No Acreage Change Since 07/18

MF5J Lat: **66 55.2833** Status: **U/U** Acres: **0.1** Option: **Limited**
 Lon: **147 17.8680** Start Date: **07/18** Area: **UYD**
 Owner: **USFWS** Unit: **AKYFR-Yukon Flats National Wildlife Refuge**
622 Name: **Sixty-One Mountain 1** Cause: **Lightning**

Sixty-One Mountain 1, along with 9 other fires, has been complexed in to the Cornucopia Complex. NIMO Team to take command July 22nd.

Daily Report From: 07/21

Part of Cornucopia Complex

54.9 Acreage Change Since 07/20

MF5E Lat: **66 59.8000** Status: **U/U** Acres: **55.0** Option: **Limited**
 Lon: **148 18.7980** Start Date: **07/18** Area: **UYD**
 Owner: **USFWS** Unit: **AKYFR-Yukon Flats National Wildlife Refuge**
621 Name: **Trail Creek** Cause: **Lightning**

Updated acres.

Daily Report From: 07/20

Part of Cornucopia Complex

No Acreage Change Since 07/17

MF2N Lat: **67 20.9000** Status: **U/U** Acres: **0.1** Option: **Limited**
931602 Lon: **147 13.8660** Start Date: **07/17** Area: **UYD**
 Owner: **State** Unit: **AKAKS-Alaska-Other**
602 Name: **The Woodsman** Cause: **Lightning**

Incident has been complexed in to the Cornucopia Complex. NIMO Team to take command July 22nd.

Daily Report From: 07/21

Part of Cornucopia Complex

32.6 Acreage Change Since 07/20

MF2G Lat: **67 20.9000** Status: **U/U** Acres: **40.6** Option: **Modified**
931601 Lon: **147 02.6340** Start Date: **07/17** Area: **UYD**
 Owner: **State** Unit: **AKAKS-Alaska-Other**
601 Name: **Coal River** Cause: **Lightning**

Updated acres.

Daily Report From: 07/21

Part of Cornucopia Complex

No Acreage Change Since 07/20

MF08 Lat: **67 12.1166** Status: **U/U** Acres: **300.0** Option: **Modified**
 Lon: **147 14.2500** Start Date: **07/17** Area: **UYD**
 Owner: **State** Unit: **AKAKS-Alaska-Other**
594 Name: **Thazzik Mountain** Cause: **Lightning**

Updated acres.

Daily Report From: 07/21

Part of Cornucopia Complex

398.0 Acreage Change Since 07/20

MF02 Lat: **66 51.0500** Status: **U/U** Acres: **545.0** Option: **Limited**
 Lon: **148 25.4160** Start Date: **07/15** Area: **UYD**
 Owner: **USFWS** Unit: **AKYFR-Yukon Flats National Wildlife Refuge**
573 Name: **Pitka** Cause: **Lightning**

Updated acres.

Daily Report From: 07/21

Part of Cornucopia Complex

No Acreage Change Since 07/20

MF01 Lat: **67 22.2800** Status: **S/U** Acres: **143.0** Option: **Modified**
932572 Lon: **146 44.1967** Personnel: **56** Start Date: **07/15** Area: **UYD**
 Owner: **USFWS** Unit: **AKARR-Arctic National Wildlife Refuge**
572 Name: **East Fork Chandalar** Cause: **Lightning**

Incident has been complexed in to the Cornucopia Complex. NIMO Team to take command July 22nd.

Daily Report From: 07/21 **Part of Cornucopia Complex** 1,193.0 Acreage Change Since 07/20
MEP9 Lat: 66 26.4667 Status: S/U Acres: 4,937.0 Option: Full
932493 Lon: 147 10.6983 Personnel: 48 Start Date: 07/11 Area: UYD
 Owner: ANCSA Unit: AKDYN-Doyon, Limited
493 Name: Tony Slough Cause: Lightning

updated acres

Daily Report From: 07/21 **Chalkyitsik Complex** 0.1 Acreage On 07/21
MEB0 Lat: 66 32.7267 Status: S/U Acres: 0.1 Option: Modified
 Lon: 143 03.5683 Start Date: 07/09 Area: UYD
 Owner: USFWS Unit: AKYFR-Yukon Flats National Wildlife Refuge
466 Name: Chalkyitsik Complex Cause:

Firing operations continued today to gradually back the fire to the indirect control lines to the east and south Chalkyitsik. This will eventually tie the fire into Ohtig Lake. Personnel secured and mopped-up the indirect line between the Black River and Chahalie Lake which is protecting allotments and structures in that area. Personnel also secured the 4 structure sites in the Black River corridor where the fire had burned past the last few days. Point protection continued on additional sites further upstream on the Black River and on sites in the Little Black corridor. Complex Total Acres- 42,2023.

Daily Report From: 07/21 **Part of Chalkyitsik Complex** 596.0 Acreage Change Since 07/20
MC57 Lat: 66 32.2933 Status: U/U Acres: 27,319.0 Option: Limited
 Lon: 141 40.5967 Start Date: 07/02 Area: UYD
 Owner: BLM Unit: AKEID-Eastern Interior Field Office
424 Name: Tettjajik Creek Cause: Lightning

Acres updated.

Daily Report From: 07/20 **Part of Chalkyitsik Complex** 23,581.0 Acreage Change Since 07/19
MCS7 Lat: 66 29.3700 Status: U/U Acres: 113,534.0 Option: Modified
932407 Lon: 143 34.1750 Start Date: 06/29 Area: UYD
 Owner: ANCSA Unit: AKDYN-Doyon, Limited
407 Name: Bearnose Hill Cause: Lightning

Acres updated. Fire behavior remained extreme and is expected to merge with the Frozen Calf fire. Point protection measures continue to be taken on structures between the two fires.

Daily Report From: 07/21 **Part of Chalkyitsik Complex** 6,528.0 Acreage Change Since 07/20
MB2L Lat: 66 50.6490 Status: U/U Acres: 202,174.0 Option: Limited
 Lon: 142 56.3040 Start Date: 06/24 Area: UYD
 Owner: USFWS Unit: AKARR-Arctic National Wildlife Refuge
367 Name: Frozen Calf Cause: Lightning

Acres updated.

Daily Report From: 07/21 **Part of Cornucopia Complex** No Acreage Change Since 07/20
MBZ7 Lat: 66 58.8300 Status: S/U Acres: 11,000.0 Option: Limited
 Lon: 146 34.2550 Personnel: 87 Start Date: 06/22 Area: UYD
 Owner: USFWS Unit: AKYFR-Yukon Flats National Wildlife Refuge
349 Name: Chandalar River Cause: Lightning

High winds caused the fire to remain active with some flare ups. Resources continue to assess and protect allotments.

Daily Report From: 07/20 **Part of Chalkyitsik Complex** 8,279.0 Acreage Change Since 07/19
MBZ6 Lat: 66 18.5917 Status: U/U Acres: 78,996.0 Option: Limited
931348 Lon: 144 03.1983 Start Date: 06/22 Area: UYD
 Owner: State Unit: AKAKS-Alaska-Other
348 Name: Tractor Trail 2 Cause: Lightning

Acres updated. The fire continues to be active on the E and NW flanks, with the NW side burning in to a 2006 burn scar and may moderate spread to the NW.

Daily Report From: 07/21

Part of Cornucopia Complex**653.0 Acreage Change Since 07/20****MBY1**Lat: **66 36.4806**

Status: S/U

Acres: **54,953.0**Option: **Limited****932337**Lon: **146 33.2820**Personnel: **169**Start Date: **06/22**Area: **UYD**Owner: **USFWS**Unit: **AKYFR-Yukon Flats National Wildlife Refuge****337**Name: **Hadweenzie River**Cause: **Lightning**

Updated acres.

Daily Report From: 07/21

No Acreage Change Since 07/20

MF45 Lat: **65 04.5833** Status: S/U Acres: **45.0** Option: **Full**
931619 Lon: **152 21.0000** Personnel: **36** Start Date: **07/18** Area: **TAD**
 Owner: **State** Unit: **AKAKS-Alaska-Other**
619 Name: **Boney Creek** Cause: **Lightning**

Green pockets in interior of fire with isolated torching. Considerable amounts of slash. Good progress on containment lines. Improving lines and initiated mop-up to 100 feet plus further in areas of greater heat. Saw work should be done by tomorrow. Mop-up should be done by Wednesday.

Daily Report From: 07/21

No Acreage Change Since 07/20

MF4D Lat: **64 42.0000** Status: S/U Acres: **135.0** Option: **Full**
931616 Lon: **155 16.0017** Personnel: **77** Start Date: **07/18** Area: **TAD**
 Owner: **State** Unit: **AKAKS-Alaska-Other**
616 Name: **Little Creek** Cause: **Lightning**

Heavy fuel concentrations adding difficulty to control and mop-up. Heavy saw work in progress. Close to 100% of the fire is plumbed.

Daily Report From: 07/21

No Acreage Change Since 07/20

MFW9 Lat: **67 08.8860** Status: S/C Acres: **16.8** Option: **Full**
 Lon: **146 31.6860** Personnel: **8** Start Date: **07/16** Area: **UYD**
 Owner: **ANCSA** Unit: **AKVLN-Venetie Indian And Neets Ai Corporation**
585 Name: **Crater Creek** Cause: **Lightning**

Fire contained at 2200, personnel likely to demobilize in morning 7/22

Daily Report From: 07/21

No Acreage Change Since 07/20

ME3M Lat: **66 54.1100** Status: S/U Acres: **8,297.2** Option: **Modified**
932535 Lon: **156 21.3550** Personnel: **38** Start Date: **07/12** Area: **GAD**
 Owner: **ANCSA** Unit: **AKNAN-NANA Regional Corporation, Incorporated**
535 Name: **Mauneluk River** Cause: **Lightning**

The fire received little precipitation. Plan to burn out towards the west when/if things dry out. Fire behavior included smoldering backing and creeping. Securing around the allotments and structures.

Daily Report From: 07/21

6,500.0 Acreage Change Since 07/20

ME3F Lat: **62 03.9000** Status: S/U Acres: **11,200.0** Option: **Modified**
904534 Lon: **158 19.0667** Personnel: **22** Start Date: **07/12** Area: **SWS**
PNME3F Owner: **State** Unit: **AKAKS-Alaska-Other**
534 Name: **Smith Creek** Cause: **Lightning**

Fire personnel continued to mop up around the structures. A recon flight identified a repeater tower in the fire vicinity, point protection was put in place at that location.

Daily Report From: 07/21

No Acreage Change Since 07/20

MEZ2 Lat: **64 13.6833** Status: S/U Acres: **896.0** Option: **Full**
911508 Lon: **149 22.1333** Personnel: **168** Start Date: **07/11** Area: **FAS**
PNMEZ2 Owner: **Private** Unit: **AKPRI-Private**
508 Name: **Kobe** Cause: **Human**

Fire behavior reported to be minimal with creeping and smoldering. Strong winds caused burned snags to fall at an increasing rate. No critical needs.

Daily Report From: 07/21

No Acreage Change Since 07/20

MEL9 Lat: **61 35.0833** Status: S/U Acres: **9,573.0** Option: **Full**
904490 Lon: **158 54.4000** Personnel: **21** Start Date: **07/10** Area: **SWS**
PNMEL9 Owner: **ANCSA** Unit: **AKVLN-Kuskokwim Corporation**
490 Name: **Kolmakof Hills** Cause: **Lightning**

Fire personnel worked to improve structure protection around the identified cabins today. A recon was completed to assess other values in the area.

Daily Report From: 07/21 **286.5 Acreage Change Since 07/20**
MEL8 Lat: **61 45.2666** Status: S/U Acres: **3,384.5** Option: **Modified**
904487 Lon: **157 22.1833** Personnel: **26** Start Date: **07/10** Area: **SWS**
PNMEL8 Owner: **ANCSA** Unit: **AKCAN-Calista Corporation**
487 Name: **McCally Creek** Cause: **Lightning**

Fire personnel worked to improve point protection today. A recon flight is scheduled for 7/22 to further assess values.

Daily Report From: 07/21 **-2,002.0 Acreage Change Since 07/20**
MEL1 Lat: **65 37.4667** Status: S/U Acres: **13,498.0** Option: **Limited**
Lon: **150 01.9983** Personnel: **87** Start Date: **07/10** Area: **TAD**
Owner: **BLM** Unit: **AKCYD-Central Yukon Field Office**
485 Name: **Grouse Creek** Cause: **Lightning**

Fire was much more active today. Progressing further to the east. Three separate columns and smoky in the area. One or two more allotments may have been impacted by fire. Order placed for two additional type one crews. Continuing to monitor nearby #576 Garnet fire. That fire is six miles from two active mine sites including Steves mine. Updated acres.

Daily Report From: 07/21 **258.0 Acreage Change Since 07/20**
MD9R Lat: **63 13.6166** Status: S/U Acres: **1,100.0** Option: **Modified**
904464 Lon: **154 52.4333** Personnel: **68** Start Date: **07/09** Area: **SWS**
PNMD9R Owner: **State** Unit: **AKAKS-Alaska-Other**
464 Name: **Hidden Creek** Cause: **Lightning**

Fire personnel completed a recon and found the fire was 50% active and is backing and smoldering on the southwest corner. The fire had not progressed to the east or north but continues to move south and southwest. The Southwest IA Squad was demobilized and the Southwest #2 Crew was mobilized.

Daily Report From: 07/21 **No Acreage Change Since 07/20**
MD8S Lat: **61 48.8833** Status: S/C Acres: **126.0** Option: **Full**
914461 Lon: **145 33.0333** Personnel: **42** Start Date: **07/08** Area: **CRS**
PNMD8S Owner: **ANCSA** Unit: **AKAHN-Ahtna, Incorporated**
461 Name: **Klutina River** Cause: **Human**

Per IC: No new activity, fire going for 100% contained. All resources released.

Daily Report From: 07/21 **No Acreage Change Since 07/20**
MC8B Lat: **62 07.3500** Status: S/U Acres: **367.0** Option: **Critical**
901429 Lon: **149 59.2166** Personnel: **14** Start Date: **07/03** Area: **MSS**
PNMC8B Owner: **Private** Unit: **AKPRI-Private**
429 Name: **Montana Creek** Cause: **Undetermined**

Resources will continue to mop up the fire area and are rehabbing the west edge of the dozer line. An excavator was added to help rehab.

Daily Report From: 07/21 **No Acreage Change Since 07/20**
MCT8 Lat: **64 08.7000** Status: S/U Acres: **15,000.0** Option: **Full**
912409 Lon: **146 16.8667** Personnel: **70** Start Date: **06/29** Area: **DAS**
PNMCT8 Owner: **State** Unit: **AKAKS-Alaska-Other**
409 Name: **Rainbow 2** Cause: **Lightning**

On the northern flank, personnel have been inserted to begin mopping the perimeter edge to prevent fire growth to the Community of Richardson Clear with water support from aerial resources.

Daily Report From: 07/21 **No Acreage Change Since 07/20**
MB77 Lat: **63 29.9994** Status: S/U Acres: **46,294.0** Option: **Limited**
932389 Lon: **151 44.9700** Personnel: **3** Start Date: **06/26** Area: **TAD**
Owner: **NPS** Unit: **AKDEP-Denali National Park**
389 Name: **Foraker** Cause: **Lightning**

Mostly clear skies. Area is drying out. Will fly recon tomorrow.

Daily Report From: 07/21 **145,197.5 Acreage Change Since 07/20**
MBT1 Lat: **65 41.9500** Status: S/U Acres: **173,467.0** Option: **Limited**
931324 Lon: **148 21.5520** Personnel: **84** Start Date: **06/21** Area: **UYD**
PNMBT1 Owner: **State** Unit: **AKAKS-Alaska-Other**
324 Name: **Hess Creek** Cause: **Lightning**

Wyoming Type 3 Team 2, Willy Watsabaugh IC, assumed command of the fire at 0700 today.
 Fire continues to be active on the northeast corner. Updated acres

Daily Report From: 07/21 **No Acreage Change Since 07/20**
MB4R Lat: **64 52.4382** Status: S/U Acres: **15,963.0** Option: **Limited**
911323 Lon: **146 33.3222** Personnel: **6** Start Date: **06/21** Area: **FAS**
PNMB4R Owner: **State** Unit: **AKAKS-Alaska-Other**
323 Name: **Nugget Creek** Cause: **Lightning**

Transfer of command to IC Prax. No change in fire activity.

Daily Report From: 07/21 **No Acreage Change Since 07/20**
MBS4 Lat: **64 59.2164** Status: S/U Acres: **21,309.0** Option: **Full**
911319 Lon: **148 24.9170** Personnel: **412** Start Date: **06/21** Area: **FAS**
PNMBS4 Owner: **State** Unit: **AKAKS-Alaska-Other**
319 Name: **Shovel Creek** Cause: **Lightning**

Fire is reporting minimal activity with creeping, smoldering and isolated torching. No critical needs. Moderated weather conditions have decreased the potential for spread and reduced threat to values at risk.

Daily Report From: 07/21 **-2,496.0 Acreage Change Since 07/20**
MBP5 Lat: **66 18.3500** Status: S/U Acres: **39,804.0** Option: **Modified**
 Lon: **153 25.8660** Personnel: **8** Start Date: **06/21** Area: **TAD**
 Owner: **BLM** Unit: **AKCYD-Central Yukon Field Office**
312 Name: **Bergman Creek** Cause: **Lightning**

Personnel assigned to fire consist of helicopter module based out of Bettles. No report from the fire. Updated acres.

Daily Report From: 07/21 **No Acreage Change Since 07/20**
L92Q Lat: **60 37.8334** Status: S/U Acres: **102,027.0** Option: **Limited**
903181 Lon: **150 26.2667** Personnel: **341** Start Date: **06/05** Area: **KKS**
PNL92Q Owner: **USFWS** Unit: **AKKNR-Kenai National Wildlife Refuge**
181 Name: **Swan Lake** Cause: **Lightning**

Fuels and fire indices remain above normal seasonal conditions. Fire progression and spread have been assessed in areas of concern, and long term strategic objectives continue to be evaluated and developed. In the event eastwardly progression of the fire continues, a plan is in place to address fire spread in the Chickaloon, Thurman, and Mystery Creek drainages.

Containment lines in Division A, K, and R continue to hold. Fire activity is minimal in these areas and personnel continue to mop-up and strengthen lines. Some re-burn is occurring in Division A making mop-up efforts more difficult. Suppression supplies are being removed from the line.

Resurrection Pass has been brushed and is completed as a possible contingency line.

Structure assessments are completed, with the Kenai Peninsula Borough evacuation plans in place.

Remote structures and pipeline values are prepped and have sprinklers in place. Point protection preparations are completed and remain in place for the East and West Swan Lake Cabins in the Chugach National Forest. The Trapper Joe Cabin an MM 50.5 valve riser are protected with sprinkler systems, and the Harry Johnson Cabin is wrapped and has sprinklers in place.

Support of initial attack efforts continue as requested by the local unit.

Alaska State Troopers and local US Fish & Wildlife Service Enforcement Officers are patrolling and serving as security patrols along the Sterling Highway.

These fires are currently in monitor status. Monitoring schedules are based on defined timeframes, but are dependent on available resources, and weather conditions. When monitoring occurs, information will be updated.

Last Report: 07/20 2.0 Acreage On 07/20
MGG2 Lat: **66 38.2667** Status: **U/U** Acres: **2.0** Option: **Limited**
Lon: **158 00.3367** Start Date: **07/20** Area: **GAD**
Owner: **USFWS** Unit: **AKSWR-Selawik National Wildlife Refuge**
635 Name: **Rabbit River 2** Cause: **Lightning**

Last Report: 07/20 1.0 Acreage On 07/20
MGG1 Lat: **66 41.8833** Status: **U/U** Acres: **1.0** Option: **Modified**
Lon: **158 05.0400** Start Date: **07/18** Area: **GAD**
Owner: **USFWS** Unit: **AKSWR-Selawik National Wildlife Refuge**
634 Name: **Rabbit River** Cause: **Lightning**

Last Report: 07/20 0.1 Acreage On 07/20
MGF2 Lat: **64 47.6736** Status: **U/U** Acres: **0.1** Option: **Limited**
Lon: **152 36.2760** Start Date: **07/20** Area: **TAD**
Owner: **BLM** Unit: **AKCYD-Central Yukon Field Office**
633 Name: **Worm Lake** Cause: **Lightning**

Last Report: 07/20 40.0 Acreage On 07/20
MGD5 Lat: **67 14.7817** Status: **U/U** Acres: **40.0** Option: **Limited**
Lon: **142 49.1167** Start Date: **07/16** Area: **UYD**
Owner: **USFWS** Unit: **AKARR-Arctic National Wildlife Refuge**
632 Name: **Colleen River** Cause: **Lightning**

Last Report: 07/19 0.3 Acreage On 07/19
MF8H Lat: **62 44.0780** Status: **U/U** Acres: **0.3** Option: **Limited**
914631 Lon: **145 53.6650** Start Date: **07/19** Area: **CRS**
Owner: **State** Unit: **AKAKS-Alaska-Other**
631 Name: **Crescent** Cause: **Lightning**

Last Report: 07/20 No Acreage Change Since 07/19
MF77 Lat: **61 11.3738** Status: **U/U** Acres: **572.0** Option: **Limited**
904630 Lon: **158 21.6545** Start Date: **07/19** Area: **SWS**
PNNMF77 Owner: **State** Unit: **AKAKS-Alaska-Other**
630 Name: **Holokuk Ridge** Cause: **Lightning**

Daily Report From: 07/21 No Acreage Change Since 07/20
MF95 Lat: **61 25.8490** Status: **U/C** Acres: **1.0** Option: **Critical**
901627 Lon: **149 47.9940** Start Date: **07/19** Area: **MSS**
PNNMF95 Owner: **Private** Unit: **AKPRI-Private**
627 Name: **Point Mac** Cause: **Lightning**

Fire was check today and the peat was still recording temperatures of 110-120 degrees. Remains in monitor status

Last Report: 07/19 No Acreage Change Since 07/18
MF57 Lat: **64 05.4900** Status: **U/C** Acres: **0.1** Option: **Critical**
912625 Lon: **145 39.9860** Start Date: **07/18** Area: **DAS**
Owner: **Private** Unit: **AKPRI-Private**
625 Name: **North Eielson Holdover #2** Cause: **Human**

These fires are currently in monitor status. Monitoring schedules are based on defined timeframes, but are dependent on available resources, and weather conditions. When monitoring occurs, information will be updated.

Last Report: 07/18 0.1 Acreage On 07/18
MF5R Lat: **65 11.4966** Status: U/U Acres: **0.1** Option: **Limited**
931624 Lon: **153 18.6240** Start Date: **07/18** Area: **TAD**
 Owner: **State** Unit: **AKAKS-Alaska-Other**
624 Name: **Buster Creek** Cause: **Lightning**

Daily Report From: 07/21 115.4 Acreage Change Since 07/18
MF5L Lat: **67 08.9800** Status: U/U Acres: **115.5** Option: **Limited**
 Lon: **141 24.7250** Start Date: **07/18** Area: **UYD**
 Owner: **USFWS** Unit: **AKARR-Arctic National Wildlife Refuge**
623 Name: **Upper Salmon Trout** Cause: **Lightning**

Updated acres.

Daily Report From: 07/21 318.4 Acreage Change Since 07/18
MF48 Lat: **66 45.5958** Status: U/U Acres: **318.5** Option: **Limited**
 Lon: **141 32.5020** Start Date: **07/18** Area: **UYD**
 Owner: **USFWS** Unit: **AKARR-Arctic National Wildlife Refuge**
620 Name: **Southern Salmon Trout River** Cause: **Lightning**

Updated acres.

Daily Report From: 07/21 No Acreage Change Since 07/20
MF90 Lat: **61 04.7954** Status: U/U Acres: **0.1** Option: **Limited**
901618 Lon: **149 39.0478** Start Date: **07/18** Area: **MSS**
PNMF90 Owner: **State** Unit: **AKAKS-Alaska-Other**
618 Name: **Flat Top** Cause: **Human**

Fire remains in monitor status.

Last Report: 07/20 No Acreage Change Since 07/19
MF4A Lat: **64 20.0000** Status: U/U Acres: **225.3** Option: **Limited**
931615 Lon: **150 16.0000** Start Date: **07/18** Area: **TAD**
 Owner: **State** Unit: **AKAKS-Alaska-Other**
615 Name: **Toklat River** Cause: **Lightning**

Last Report: 07/17 1.0 Acreage On 07/17
MF3K Lat: **66 42.0042** Status: U/U Acres: **1.0** Option: **Limited**
 Lon: **154 48.9660** Start Date: **07/17** Area: **GAD**
 Owner: **NPS** Unit: **AKGAP-Gates of the Arctic National Preserve**
614 Name: **Norutak Hills** Cause: **Lightning**

Last Report: 07/17 0.1 Acreage On 07/17
MF3J Lat: **60 55.4800** Status: U/C Acres: **0.1** Option: **Full**
 Lon: **149 30.6850** Start Date: **07/17** Area: **CGF**
P0MF3J Owner: **USFS** Unit: **AKCGF-Chugach National Forest**
613 Name: **Mile 12** Cause: **Human**

These fires are currently in monitor status. Monitoring schedules are based on defined timeframes, but are dependent on available resources, and weather conditions. When monitoring occurs, information will be updated.

Daily Report From: 07/21 **105.0 Acreage Change Since 07/20**
MGE5 Lat: **61 52.0333** Status: **U/U** Acres: **505.0** Option: **Limited**
914611 Lon: **146 23.5834** Start Date: **07/17** Area: **CRS**
 Owner: **State** Unit: **AKAKS-Alaska-Other**
611 Name: **Tokaina 2** Cause: **Lightning**

Fire was mapped today at 505 acres. The values at risk were identified and located on High Lake. Planning to staff and initiate structure protection beginning 7/22.

Last Report: 07/19 **20.0 Acreage Change Since 07/18**
914608 Lat: **61 53.7630** Status: **U/U** Acres: **35.0** Option: **Limited**
 Lon: **146 18.8980** Start Date: **07/17** Area: **CRS**
 Owner: **State** Unit: **AKAKS-Alaska-Other**
608 Name: **Tokaina Creek** Cause: **Lightning**

Last Report: 07/19 **1,575.0 Acreage Change Since 07/18**
MF39 Lat: **61 49.2000** Status: **U/U** Acres: **2,125.0** Option: **Limited**
914606 Lon: **144 34.2000** Start Date: **07/17** Area: **CRS**
PN Owner: **NPS** Unit: **AKWSP-Wrangell-St. Elias National Park and Preserve**
606 Name: **Chetaslina** Cause: **Lightning**

Last Report: 07/18 **No Acreage Change Since 07/17**
MF28 Lat: **65 18.0978** Status: **U/U** Acres: **0.1** Option: **Limited**
 Lon: **142 05.5500** Start Date: **07/17** Area: **UYD**
 Owner: **NPS** Unit: **AKYCP-Yukon-Charley Rivers National Preserve**
605 Name: **Glen Creek Cabin** Cause: **Unknown**

Daily Report From: 07/21 **400.0 Acreage Change Since 07/17**
MF22 Lat: **64 49.0038** Status: **U/U** Acres: **550.0** Option: **Limited**
931604 Lon: **155 52.9680** Start Date: **07/17** Area: **GAD**
 Owner: **State** Unit: **AKAKS-Alaska-Other**
604 Name: **Bear Creek** Cause: **Lightning**

Air attack 35E observed the fire and reported it at 550 acres. The fire is backing in hardwoods and spruce spreading east to west.

Last Report: 07/17 **0.1 Acreage On 07/17**
MF2T Lat: **55 28.0151** Status: **U/U** Acres: **0.1** Option: **Modified**
 Lon: **133 07.4494** Start Date: **07/17** Area: **TNF**
P0MF2T Owner: **ANCSA** Unit: **AKVLN-Shaan-Seet, Incorporated**
603 Name: **PORT BAGIAL** Cause: **Human**

Last Report: 07/17 **0.5 Acreage On 07/17**
MF1V Lat: **65 15.3983** Status: **U/U** Acres: **0.5** Option: **Modified**
 Lon: **156 32.6150** Start Date: **07/16** Area: **GAD**
 Owner: **USFWS** Unit: **AKKUR-Koyukuk National Wildlife Refuge**
599 Name: **Holtnaktna Creek 3** Cause: **Lightning**

These fires are currently in monitor status. Monitoring schedules are based on defined timeframes, but are dependent on available resources, and weather conditions. When monitoring occurs, information will be updated.

Daily Report From: 07/21 1,060.8 Acreage Change Since 07/17
MF09 Lat: **65 32.0667** Status: **U/U** Acres: **1,060.9** Option: **Limited**
Lon: **154 17.5317** Start Date: **07/17** Area: **TAD**
Owner: **BLM** Unit: **AKCYD-Central Yukon Field Office**
597 Name: **Melozitna River** Cause: **Lightning**

Updated acres.

Last Report: 07/17 0.1 Acreage On 07/17
MF04 Lat: **65 07.0044** Status: **U/U** Acres: **0.1** Option: **Limited**
Lon: **161 59.9580** Start Date: **07/17** Area: **GAD**
Owner: **BLM** Unit: **AKADD-Anchorage Field Office**
596 Name: **Salmon Creek** Cause: **Lightning**

Daily Report From: 07/21 1,828.9 Acreage Change Since 07/17
MF06 Lat: **66 54.7483** Status: **U/U** Acres: **1,829.0** Option: **Limited**
Lon: **141 13.8833** Start Date: **07/17** Area: **UYD**
Owner: **USFWS** Unit: **AKARR-Arctic National Wildlife Refuge**
595 Name: **Salmon Trout** Cause: **Lightning**

Updated acres.

Last Report: 07/17 7.9 Acreage Change Since 07/16
MF00 Lat: **65 08.3310** Status: **U/U** Acres: **8.0** Option: **Modified**
Lon: **157 31.5720** Start Date: **07/16** Area: **GAD**
Owner: **USFWS** Unit: **AKKUR-Koyukuk National Wildlife Refuge**
593 Name: **Koyukuk River** Cause: **Lightning**

Last Report: 07/17 No Acreage Change Since 07/16
MF0P Lat: **65 18.7700** Status: **U/U** Acres: **5.0** Option: **Modified**
Lon: **156 30.6233** Start Date: **07/16** Area: **GAD**
Owner: **USFWS** Unit: **AKKUR-Koyukuk National Wildlife Refuge**
592 Name: **Holtnakatna Creek** Cause: **Lightning**

Last Report: 07/16 25.0 Acreage On 07/16
MF0G Lat: **65 19.0117** Status: **U/U** Acres: **25.0** Option: **Limited**
Lon: **157 19.9933** Start Date: **07/16** Area: **GAD**
Owner: **USFWS** Unit: **AKKUR-Koyukuk National Wildlife Refuge**
590 Name: **Louis Lake** Cause: **Lightning**

Last Report: 07/17 56.5 Acreage Change Since 07/16
MF0N Lat: **65 06.6306** Status: **U/U** Acres: **56.6** Option: **Modified**
Lon: **161 00.7260** Start Date: **07/16** Area: **GAD**
Owner: **ANCSA** Unit: **AKVLN-Koyuk Native Corporation**
588 Name: **Alameda Creek** Cause: **Lightning**

Last Report: 07/16 10.0 Acreage On 07/16
MF0F Lat: **65 16.0033** Status: **U/U** Acres: **10.0** Option: **Limited**
Lon: **157 03.9967** Start Date: **07/16** Area: **GAD**
Owner: **USFWS** Unit: **AKKUR-Koyukuk National Wildlife Refuge**
587 Name: **Nogadeneoda Lake** Cause: **Lightning**

These fires are currently in monitor status. Monitoring schedules are based on defined timeframes, but are dependent on available resources, and weather conditions. When monitoring occurs, information will be updated.

Last Report: 07/18 No Acreage Change Since 07/17
MFQ1 Lat: **63 51.0138** Status: **U/U** Acres: **145.0** Option: **Full**
932581 Lon: **160 25.9980** Start Date: **07/15** Area: **GAD**
 Owner: **ANCSA** Unit: **AKVLN-Unalakleet Native Corporation**
581 Name: **Rabbit** Cause: **Lightning**

Last Report: 07/18 No Acreage Change Since 07/15
911580 Lat: **64 48.1620** Status: **U/U** Acres: **2.0** Option: **Limited**
 Lon: **145 59.8000** Start Date: **07/15** Area: **FAS**
 Owner: **State** Unit: **AKAKS-Alaska-Other**
580 Name: **Wheeler Ridge** Cause: **Lightning**

Last Report: 07/16 No Acreage Change Since 07/15
MFP6 Lat: **66 51.4200** Status: **U/U** Acres: **20.0** Option: **Modified**
 Lon: **155 53.6467** Start Date: **07/15** Area: **GAD**
 Owner: **NPS** Unit: **AKGAP-Gates of the Arctic National Preserve**
578 Name: **Killak** Cause: **Lightning**

Last Report: 07/19 No Acreage Change Since 07/15
MFN6 Lat: **64 38.2000** Status: **U/U** Acres: **20.0** Option: **Limited**
911577 Lon: **149 50.0600** Start Date: **07/15** Area: **FAS**
PNMFN6 Owner: **State** Unit: **AKAKS-Alaska-Other**
577 Name: **Black Bear** Cause: **Lightning**

Daily Report From: 07/21 398.7 Acreage Change Since 07/20
MFN2 Lat: **65 21.7400** Status: **U/U** Acres: **3,998.7** Option: **Limited**
 Lon: **150 26.8617** Start Date: **07/15** Area: **TAD**
 Owner: **ANCSA** Unit: **AKDYN-Doyon, Limited**
576 Name: **Garnet Creek** Cause: **Lightning**

Updated acres

Last Report: 07/15 33.0 Acreage On 07/15
MFL6 Lat: **65 27.3630** Status: **U/U** Acres: **33.0** Option: **Limited**
 Lon: **146 05.6280** Start Date: **07/15** Area: **UYD**
 Owner: **State** Unit: **AKAKS-Alaska-Other**
571 Name: **Batchelor Creek** Cause: **Lightning**

Last Report: 07/16 0.9 Acreage Change Since 07/15
MFL1 Lat: **66 55.8900** Status: **U/U** Acres: **1.0** Option: **Modified**
 Lon: **156 13.3433** Start Date: **07/15** Area: **GAD**
 Owner: **State** Unit: **AKAKS-Alaska-Other**
569 Name: **Mauneluk River 2** Cause: **Lightning**

Daily Report From: 07/21 405.9 Acreage Change Since 07/16
MFF4 Lat: **65 58.4640** Status: **U/U** Acres: **471.9** Option: **Limited**
 Lon: **144 46.1100** Start Date: **07/15** Area: **UYD**
 Owner: **USFWS** Unit: **AKYFR-Yukon Flats National Wildlife Refuge**
567 Name: **Preacher Creek** Cause: **Lightning**

Updated acres.

These fires are currently in monitor status. Monitoring schedules are based on defined timeframes, but are dependent on available resources, and weather conditions. When monitoring occurs, information will be updated.

Last Report: 07/15 7.0 Acreage On 07/15
MFB9 Lat: **69 12.9960** Status: **U/U** Acres: **7.0** Option: **Limited**
Lon: **152 34.9920** Start Date: **07/14** Area: **TAD**
Owner: **ANCSA** Unit: **AKASN-Arctic Slope Regional Corporation**
565 Name: **Fossil Creek** Cause: **Lightning**

Last Report: 07/14 15.0 Acreage On 07/14
MFB8 Lat: **66 42.9967** Status: **U/U** Acres: **15.0** Option: **Limited**
Lon: **155 26.9950** Start Date: **07/14** Area: **GAD**
Owner: **NPS** Unit: **AKGAP-Gates of the Arctic National Preserve**
564 Name: **Lockwood Hills** Cause: **Lightning**

Last Report: 07/14 3.0 Acreage On 07/14
MFB6 Lat: **69 28.0000** Status: **U/U** Acres: **3.0** Option: **Limited**
Lon: **152 01.9850** Start Date: **07/14** Area: **GAD**
Owner: **BLM** Unit: **AKARD-National Petroleum Reserve - Alaska**
563 Name: **Umiat** Cause: **Lightning**

Last Report: 07/14 731.0 Acreage On 07/14
MFA7 Lat: **68 55.2006** Status: **U/U** Acres: **731.0** Option: **Limited**
Lon: **154 24.4740** Start Date: **07/14** Area: **TAD**
Owner: **State** Unit: **AKAKS-Alaska-Other**
561 Name: **Aupuk Creek** Cause: **Lightning**

Last Report: 07/14 300.0 Acreage On 07/14
MFA5 Lat: **65 23.2100** Status: **U/U** Acres: **300.0** Option: **Limited**
Lon: **158 03.7917** Start Date: **07/14** Area: **GAD**
Owner: **BLM** Unit: **AKADD-Anchorage Field Office**
560 Name: **Pitka River** Cause: **Lightning**

Last Report: 07/16 No Acreage Change Since 07/15
MFA6 Lat: **67 13.0164** Status: **U/C** Acres: **0.3** Option: **Limited**
Lon: **150 01.9620** Start Date: **07/14** Area: **UYD**
Owner: **BLM** Unit: **AKCYD-Central Yukon Field Office**
559 Name: **Slate Creek** Cause: **Lightning**

Last Report: 07/14 5.0 Acreage On 07/14
ME9H Lat: **63 15.3000** Status: **U/U** Acres: **5.0** Option: **Limited**
Lon: **158 37.4150** Start Date: **07/14** Area: **GAD**
Owner: **USFWS** Unit: **AKINR-Innoko National Wildlife Refuge**
556 Name: **Innoko River 2** Cause: **Lightning**

Last Report: 07/17 3.2 Acreage Change Since 07/16
ME85 Lat: **66 52.5936** Status: **U/U** Acres: **21.2** Option: **Full**
Lon: **151 33.0840** Start Date: **07/14** Area: **TAD**
Owner: **ANCSA** Unit: **AKVLN-Evansville, Incorporated**
555 Name: **South Base** Cause: **Lightning**

These fires are currently in monitor status. Monitoring schedules are based on defined timeframes, but are dependent on available resources, and weather conditions. When monitoring occurs, information will be updated.

Last Report: 07/20 -301.0 Acreage Change Since 07/18
ME8C Lat: **62 18.9000** Status: **U/U** Acres: **303.0** Option: **Limited**
904553 Lon: **158 13.3333** Start Date: **07/14** Area: **SWS**
PNME8C Owner: **BLM** Unit: **AKADD-Anchorage Field Office**
553 Name: **Iditarod River** Cause: **Lightning**

Last Report: 07/13 0.2 Acreage On 07/13
911552 Lat: **63 55.4420** Status: **U/U** Acres: **0.2** Option: **Limited**
Lon: **148 46.0690** Start Date: **07/13** Area: **FAS**
Owner: **State** Unit: **AKAKS-Alaska-Other**
552 Name: **Lignite Creek 19** Cause: **Lightning**

Last Report: 07/16 No Acreage Change Since 07/15
ME64 Lat: **62 27.8700** Status: **U/C** Acres: **7.2** Option: **Full**
904551 Lon: **157 58.0600** Start Date: **07/13** Area: **SWS**
PNME64 Owner: **ANCSA** Unit: **AKDYN-Doyon, Limited**
551 Name: **Boulder Creek** Cause: **Lightning**

Last Report: 07/13 5.0 Acreage On 07/13
ME63 Lat: **65 27.1260** Status: **U/U** Acres: **5.0** Option: **Limited**
Lon: **164 37.2000** Start Date: **07/13** Area: **GAD**
Owner: **State** Unit: **AKAKS-Alaska-Other**
550 Name: **Garfield Creek** Cause: **Lightning**

Last Report: 07/18 No Acreage Change Since 07/17
ME65 Lat: **63 05.2070** Status: **U/U** Acres: **0.1** Option: **Limited**
904549 Lon: **152 59.4020** Start Date: **07/13** Area: **SWS**
PNME65 Owner: **State** Unit: **AKAKS-Alaska-Other**
549 Name: **Dennis Creek** Cause: **Lightning**

Last Report: 07/20 8.2 Acreage Change Since 07/18
ME6T Lat: **65 39.9246** Status: **U/U** Acres: **139.7** Option: **Modified**
Lon: **155 54.5580** Start Date: **07/13** Area: **GAD**
Owner: **USFWS** Unit: **AKKUR-Koyukuk National Wildlife Refuge**
547 Name: **Nayuka River** Cause: **Lightning**

Last Report: 07/13 1.0 Acreage On 07/13
ME6F Lat: **68 08.3950** Status: **U/U** Acres: **1.0** Option: **Limited**
Lon: **160 45.3000** Start Date: **07/13** Area: **GAD**
Owner: **NPS** Unit: **AKNOP-Noatak National Preserve**
546 Name: **Kaluktavik River** Cause: **Lightning**

Last Report: 07/20 No Acreage Change Since 07/19
ME5K Lat: **61 33.6667** Status: **U/U** Acres: **1,531.4** Option: **Full**
904544 Lon: **158 29.3833** Start Date: **07/13** Area: **SWS**
PNME5K Owner: **ANCSA** Unit: **AKVLN-Kuskokwim Corporation**
544 Name: **Aghaluk Creek** Cause: **Lightning**

These fires are currently in monitor status. Monitoring schedules are based on defined timeframes, but are dependent on available resources, and weather conditions. When monitoring occurs, information will be updated.

Last Report: 07/13 25.0 Acreage On 07/13
ME5P Lat: **61 15.1130** Status: **U/U** Acres: **25.0** Option: **Limited**
904543 Lon: **159 01.9850** Start Date: **07/13** Area: **SWS**
PNME5P Owner: **State** Unit: **AKAKS-Alaska-Other**
543 Name: **Buckstock River** Cause: **Lightning**

Last Report: 07/18 No Acreage Change Since 07/15
ME5M Lat: **61 54.3850** Status: **U/U** Acres: **32.0** Option: **Modified**
904540 Lon: **158 23.6870** Start Date: **07/13** Area: **SWS**
PNME5M Owner: **State** Unit: **AKAKS-Alaska-Other**
540 Name: **Gemuna Creek** Cause: **Lightning**

Last Report: 07/20 No Acreage Change Since 07/14
ME43 Lat: **64 07.7004** Status: **U/U** Acres: **1,200.0** Option: **Limited**
931539 Lon: **158 03.9000** Start Date: **07/13** Area: **GAD**
Owner: **State** Unit: **AKAKS-Alaska-Other**
539 Name: **Little Mud River** Cause: **Lightning**

Last Report: 07/14 148.5 Acreage Change Since 07/13
ME4Z Lat: **65 55.2600** Status: **U/U** Acres: **158.5** Option: **Modified**
Lon: **156 29.4717** Start Date: **07/13** Area: **GAD**
Owner: **USFWS** Unit: **AKKUR-Koyukuk National Wildlife Refuge**
538 Name: **Tom Cook Slough 2** Cause: **Lightning**

Last Report: 07/20 No Acreage Change Since 07/16
ME3A Lat: **61 04.0150** Status: **U/U** Acres: **10.0** Option: **Limited**
904532 Lon: **156 26.5233** Start Date: **07/12** Area: **SWS**
PNME3A Owner: **State** Unit: **AKAKS-Alaska-Other**
532 Name: **Middle Hoholitna** Cause: **Lightning**

Last Report: 07/16 No Acreage Change Since 07/12
ME3G Lat: **61 12.6870** Status: **U/U** Acres: **15.0** Option: **Limited**
904531 Lon: **156 39.4030** Start Date: **07/12** Area: **SWS**
PNME3G Owner: **State** Unit: **AKAKS-Alaska-Other**
531 Name: **Hoholitna River** Cause: **Lightning**

Last Report: 07/16 No Acreage Change Since 07/13
ME3J Lat: **61 03.4575** Status: **U/U** Acres: **2.5** Option: **Limited**
904530 Lon: **157 25.7942** Start Date: **07/12** Area: **SWS**
PNME3J Owner: **State** Unit: **AKAKS-Alaska-Other**
530 Name: **Taylor Foothills** Cause: **Lightning**

Last Report: 07/16 No Acreage Change Since 07/12
ME3K Lat: **61 20.9230** Status: **U/U** Acres: **600.0** Option: **Limited**
904529 Lon: **156 54.6180** Start Date: **07/12** Area: **SWS**
PNME3K Owner: **State** Unit: **AKAKS-Alaska-Other**
529 Name: **Cotton Village** Cause: **Lightning**

These fires are currently in monitor status. Monitoring schedules are based on defined timeframes, but are dependent on available resources, and weather conditions. When monitoring occurs, information will be updated.

Last Report: 07/16 No Acreage Change Since 07/12
ME2Z Lat: **61 19.2976** Status: **U/U** Acres: **80.0** Option: **Limited**
904528 Lon: **156 42.0755** Start Date: **07/12** Area: **SWS**
PNME2Z Owner: **State** Unit: **AKAKS-Alaska-Other**
528 Name: **Hoholitna** Cause: **Lightning**

Last Report: 07/16 No Acreage Change Since 07/12
ME26 Lat: **61 17.9200** Status: **U/U** Acres: **2.0** Option: **Limited**
904527 Lon: **156 16.0200** Start Date: **07/12** Area: **SWS**
PNME26 Owner: **State** Unit: **AKAKS-Alaska-Other**
527 Name: **Diamond Peak** Cause: **Lightning**

Last Report: 07/14 977.9 Acreage Change Since 07/12
ME2L Lat: **65 57.5000** Status: **U/U** Acres: **978.0** Option: **Modified**
Lon: **156 30.4633** Start Date: **07/12** Area: **GAD**
Owner: **USFWS** Unit: **AKKUR-Koyukuk National Wildlife Refuge**
526 Name: **Tom Cook Slough** Cause: **Lightning**

Last Report: 07/14 2,093.0 Acreage Change Since 07/12
ME2D Lat: **65 32.3017** Status: **U/U** Acres: **2,103.0** Option: **Limited**
Lon: **157 29.2850** Start Date: **07/12** Area: **GAD**
Owner: **USFWS** Unit: **AKKUR-Koyukuk National Wildlife Refuge**
524 Name: **Hodatic River** Cause: **Lightning**

Last Report: 07/16 22.1 Acreage Change Since 07/13
ME2U Lat: **61 45.3700** Status: **U/U** Acres: **222.1** Option: **Full**
904523 Lon: **156 29.5200** Start Date: **07/12** Area: **SWS**
PNME2U Owner: **State** Unit: **AKAKS-Alaska-Other**
523 Name: **East Stoney River** Cause: **Lightning**

Last Report: 07/20 No Acreage Change Since 07/16
ME1W Lat: **61 28.2500** Status: **U/U** Acres: **29.0** Option: **Modified**
904521 Lon: **156 03.7000** Start Date: **07/12** Area: **SWS**
PNME1W Owner: **State** Unit: **AKAKS-Alaska-Other**
521 Name: **Tishimna Lake** Cause: **Lightning**

Last Report: 07/16 -64.0 Acreage Change Since 07/13
ME3U Lat: **61 53.7100** Status: **U/U** Acres: **786.0** Option: **Limited**
904519 Lon: **156 07.0100** Start Date: **07/12** Area: **SWS**
PNME3U Owner: **State** Unit: **AKAKS-Alaska-Other**
519 Name: **Swift River** Cause: **Lightning**

Last Report: 07/18 No Acreage Change Since 07/12
ME0L Lat: **59 23.7393** Status: **U/U** Acres: **20.0** Option: **Full**
904518 Lon: **154 16.9232** Start Date: **07/11** Area: **SWS**
PNME0L Owner: **State** Unit: **AKAKS-Alaska-Other**
518 Name: **Venturi Lake** Cause: **Lightning**

These fires are currently in monitor status. Monitoring schedules are based on defined timeframes, but are dependent on available resources, and weather conditions. When monitoring occurs, information will be updated.

Last Report: 07/20 No Acreage Change Since 07/16
ME0K Lat: **61 05.3560** Status: **U/U** Acres: **4,034.0** Option: **Limited**
904517 Lon: **156 16.8900** Start Date: **07/11** Area: **SWS**
PNME0K Owner: **State** Unit: **AKAKS-Alaska-Other**
517 Name: **Door Mountains** Cause: **Lightning**

Last Report: 07/20 No Acreage Change Since 07/18
ME0H Lat: **60 14.0520** Status: **U/U** Acres: **220.0** Option: **Limited**
904516 Lon: **156 31.0480** Start Date: **07/11** Area: **SWS**
PNME0H Owner: **State** Unit: **AKAKS-Alaska-Other**
516 Name: **Ethel Creek** Cause: **Lightning**

Last Report: 07/16 657.0 Acreage Change Since 07/13
ME0G Lat: **60 48.6708** Status: **U/U** Acres: **1,121.0** Option: **Limited**
904515 Lon: **157 24.9482** Start Date: **07/11** Area: **SWS**
PNME0G Owner: **State** Unit: **AKAKS-Alaska-Other**
515 Name: **Taylor Mountains** Cause: **Lightning**

Last Report: 07/16 122.0 Acreage Change Since 07/13
ME0F Lat: **61 00.7000** Status: **U/U** Acres: **156.0** Option: **Limited**
904514 Lon: **157 24.5000** Start Date: **07/11** Area: **SWS**
PNME0F Owner: **State** Unit: **AKAKS-Alaska-Other**
514 Name: **Spike Mountain** Cause: **Lightning**

Last Report: 07/16 2,078.0 Acreage Change Since 07/11
ME0B Lat: **61 14.1947** Status: **U/U** Acres: **2,678.0** Option: **Limited**
904513 Lon: **156 52.5938** Start Date: **07/11** Area: **SWS**
PNME0B Owner: **State** Unit: **AKAKS-Alaska-Other**
513 Name: **Little Titnuk** Cause: **Lightning**

Last Report: 07/12 4.3 Acreage Change Since 07/11
ME0C Lat: **64 56.7617** Status: **U/U** Acres: **4.4** Option: **Full**
932512 Lon: **157 59.2017** Start Date: **07/11** Area: **GAD**
Owner: **ANCSA** Unit: **AKDYN-Doyon, Limited**
512 Name: **Woodyard** Cause: **Lightning**

Last Report: 07/16 No Acreage Change Since 07/13
ME0A Lat: **61 25.5600** Status: **U/U** Acres: **3.0** Option: **Modified**
904511 Lon: **158 08.0633** Start Date: **07/11** Area: **SWS**
PNME0A Owner: **State** Unit: **AKAKS-Alaska-Other**
511 Name: **Holokik Mountain** Cause: **Lightning**

Last Report: 07/16 No Acreage Change Since 07/13
MEZ9 Lat: **61 07.9602** Status: **U/U** Acres: **209.0** Option: **Limited**
904510 Lon: **158 25.4780** Start Date: **07/11** Area: **SWS**
PNMEZ9 Owner: **State** Unit: **AKAKS-Alaska-Other**
510 Name: **Holokuk River** Cause: **Lightning**

These fires are currently in monitor status. Monitoring schedules are based on defined timeframes, but are dependent on available resources, and weather conditions. When monitoring occurs, information will be updated.

Last Report: 07/13 -12.0 Acreage Change Since 07/11
MEZ7 Lat: **61 13.8260** Status: **U/U** Acres: **23.0** Option: **Limited**
904509 Lon: **159 40.0040** Start Date: **07/11** Area: **SWS**
PNMEZ7 Owner: **BLM** Unit: **AKADD-Anchorage Field Office**
509 Name: **Discovery Creek** Cause: **Lightning**

Last Report: 07/18 No Acreage Change Since 07/15
MEZ0 Lat: **61 47.0291** Status: **U/U** Acres: **638.0** Option: **Modified**
904507 Lon: **159 14.0404** Start Date: **07/11** Area: **SWS**
PNMEZ0 Owner: **State** Unit: **AKAKS-Alaska-Other**
507 Name: **Molybdenum Mountains** Cause: **Lightning**

Last Report: 07/18 14.0 Acreage Change Since 07/15
MEY7 Lat: **61 44.3826** Status: **U/U** Acres: **2,433.0** Option: **Modified**
904506 Lon: **158 40.0741** Start Date: **07/11** Area: **SWS**
PNMEY7 Owner: **BLM** Unit: **AKADD-Anchorage Field Office**
506 Name: **Horn Foothills** Cause: **Lightning**

Last Report: 07/16 No Acreage Change Since 07/13
ME0M Lat: **62 06.7200** Status: **U/U** Acres: **45.0** Option: **Full**
904504 Lon: **156 15.0940** Start Date: **07/11** Area: **SWS**
PNME0M Owner: **State** Unit: **AKAKS-Alaska-Other**
504 Name: **West Devils Elbow** Cause: **Lightning**

Last Report: 07/20 867.0 Acreage Change Since 07/15
MEW5 Lat: **61 32.3100** Status: **U/U** Acres: **1,100.0** Option: **Full**
904501 Lon: **156 59.1500** Start Date: **07/11** Area: **SWS**
PNMEW5 Owner: **ANCSA** Unit: **AKVLN-Kuskokwim Corporation**
501 Name: **Beaver House Hill** Cause: **Lightning**

Last Report: 07/11 0.1 Acreage On 07/11
MET1 Lat: **64 15.1620** Status: **U/U** Acres: **0.1** Option: **Limited**
Lon: **141 55.5420** Start Date: **07/11** Area: **UYD**
Owner: **State** Unit: **AKAKS-Alaska-Other**
497 Name: **Wilson Creek** Cause: **Lightning**

Last Report: 07/19 No Acreage Change Since 07/18
MEU8 Lat: **62 07.5030** Status: **U/U** Acres: **7,500.0** Option: **Limited**
904496 Lon: **156 07.6660** Start Date: **07/11** Area: **SWS**
PNMEU8 Owner: **State** Unit: **AKAKS-Alaska-Other**
496 Name: **Devil's Elbow** Cause: **Lightning**

Last Report: 07/16 No Acreage Change Since 07/11
MES2 Lat: **61 20.7994** Status: **U/U** Acres: **50.0** Option: **Full**
904495 Lon: **157 07.1492** Start Date: **07/11** Area: **SWS**
PNMES2 Owner: **State** Unit: **AKAKS-Alaska-Other**
495 Name: **Titnuk Creek** Cause: **Lightning**

These fires are currently in monitor status. Monitoring schedules are based on defined timeframes, but are dependent on available resources, and weather conditions. When monitoring occurs, information will be updated.

Last Report: 07/11 0.1 Acreage On 07/11
MER2 Lat: **61 19.8000** Status: **U/U** Acres: **0.1** Option: **Limited**
Lon: **154 23.9760** Start Date: **07/11** Area: **TAD**
Owner: **BLM** Unit: **AKCYD-Central Yukon Field Office**
494 Name: **Lost River** Cause: **Lightning**

Last Report: 07/19 No Acreage Change Since 07/18
MEM0 Lat: **61 43.0300** Status: **U/U** Acres: **7,949.2** Option: **Limited**
904489 Lon: **157 35.5900** Start Date: **07/10** Area: **SWS**
PNMEM0 Owner: **BLM** Unit: **AKADD-Anchorage Field Office**
489 Name: **Fuller Creek** Cause: **Lightning**

Last Report: 07/20 -291.0 Acreage Change Since 07/19
MEL6 Lat: **61 49.2800** Status: **U/U** Acres: **309.0** Option: **Full**
904488 Lon: **157 30.0500** Start Date: **07/10** Area: **SWS**
PNMEL6 Owner: **ANCSA** Unit: **AKVLN-Kuskokwim Corporation**
488 Name: **Jump Peak** Cause: **Lightning**

Last Report: 07/18 1.5 Acreage Change Since 07/10
MEK9 Lat: **61 43.8700** Status: **U/U** Acres: **4.0** Option: **Limited**
914484 Lon: **144 15.0400** Start Date: **07/10** Area: **CRS**
Owner: **NPS** Unit: **AKWSP-Wrangell-St. Elias National Park and Preserve**
484 Name: **Long** Cause: **Lightning**

Daily Report From: 07/21 No Acreage Change Since 07/20
MEK8 Lat: **63 27.7667** Status: **U/C** Acres: **83.0** Option: **Full**
913483 Lon: **143 10.2500** Start Date: **07/10** Area: **TAS**
Owner: **ANCSA** Unit: **AKVLN-Tanacross, Incorporated**
483 Name: **Wolf Lake** Cause: **Undetermined**

Not staffed. Contained and Controlled. Last report unless significant activity occurs.

Daily Report From: 07/21 7,908.1 Acreage Change Since 07/15
MEK3 Lat: **67 17.1462** Status: **U/U** Acres: **8,826.7** Option: **Limited**
Lon: **143 07.7760** Start Date: **07/10** Area: **UYD**
Owner: **USFWS** Unit: **AKARR-Arctic National Wildlife Refuge**
482 Name: **Grayling Creek** Cause: **Lightning**

Updated acres.

Last Report: 07/18 No Acreage Change Since 07/10
MEK2 Lat: **61 02.7400** Status: **U/U** Acres: **149.3** Option: **Limited**
904481 Lon: **159 22.1320** Start Date: **07/10** Area: **SWS**
PNMEK2 Owner: **State** Unit: **AKAKS-Alaska-Other**
481 Name: **Pit Peak** Cause: **Lightning**

Last Report: 07/18 286.0 Acreage Change Since 07/10
MEM1 Lat: **61 07.1666** Status: **U/U** Acres: **436.0** Option: **Limited**
904480 Lon: **159 17.1334** Start Date: **07/10** Area: **SWS**
PNMEM1 Owner: **State** Unit: **AKAKS-Alaska-Other**
480 Name: **Swift Creek** Cause: **Lightning**

These fires are currently in monitor status. Monitoring schedules are based on defined timeframes, but are dependent on available resources, and weather conditions. When monitoring occurs, information will be updated.

Last Report: 07/18 No Acreage Change Since 07/14
MEK0 Lat: **60 21.6450** Status: **U/U** Acres: **400.0** Option: **Limited**
904479 Lon: **159 51.3630** Start Date: **07/10** Area: **SWS**
PNMEK0 Owner: **OthFed** Unit: **OthFed-Unspecified Other Federal**
479 Name: **Upper Falls** Cause: **Lightning**

Last Report: 07/18 No Acreage Change Since 07/14
MEJ9 Lat: **60 26.8730** Status: **U/U** Acres: **5.0** Option: **Limited**
904478 Lon: **159 48.2730** Start Date: **07/10** Area: **SWS**
PNMEJ9 Owner: **USFWS** Unit: **AKYDR-Yukon Delta National Wildlife Refuge**
478 Name: **Quicksilver Creek** Cause: **Lightning**

Last Report: 07/20 No Acreage Change Since 07/16
MEJ4 Lat: **61 32.9300** Status: **U/U** Acres: **314.0** Option: **Limited**
904477 Lon: **155 59.4100** Start Date: **07/10** Area: **SWS**
PNMEJ4 Owner: **BLM** Unit: **AKADD-Anchorage Field Office**
477 Name: **Stony River Flats** Cause: **Lightning**

Last Report: 07/20 No Acreage Change Since 07/18
MEH9 Lat: **60 32.0983** Status: **U/U** Acres: **250.0** Option: **Limited**
904476 Lon: **154 53.2067** Start Date: **07/10** Area: **SWS**
PNMEH9 Owner: **State** Unit: **AKAKS-Alaska-Other**
476 Name: **Chilchitna Headwaters** Cause: **Lightning**

Last Report: 07/20 No Acreage Change Since 07/16
MEH2 Lat: **61 13.5790** Status: **U/U** Acres: **792.0** Option: **Limited**
904475 Lon: **156 16.6660** Start Date: **07/10** Area: **SWS**
PNMEH2 Owner: **State** Unit: **AKAKS-Alaska-Other**
475 Name: **Door Creek** Cause: **Lightning**

Last Report: 07/16 322.0 Acreage Change Since 07/13
MEG5 Lat: **61 14.9600** Status: **U/U** Acres: **922.0** Option: **Full**
904474 Lon: **155 45.4500** Start Date: **07/10** Area: **SWS**
PNMEG5 Owner: **ANCSA** Unit: **AKCAN-Calista Corporation**
474 Name: **Tundra Lake** Cause: **Lightning**

Daily Report From: 07/21 -129.1 Acreage Change Since 07/14
MEC6 Lat: **64 24.1866** Status: **U/U** Acres: **1,869.9** Option: **Limited**
Lon: **147 20.9160** Start Date: **07/09** Area: **MID**
Owner: **DOD** Unit: **AKFWQ-Fort Wainwright**
471 Name: **Dry Creek 2** Cause: **Unknown**

Updated acres.

Last Report: 07/09 30.0 Acreage On 07/09
MEC5 Lat: **65 13.2300** Status: **U/U** Acres: **30.0** Option: **Modified**
Lon: **164 48.3833** Start Date: **07/09** Area: **GAD**
Owner: **ANCSA** Unit: **AKVLN-Mary's Igloo Native Corporation**
470 Name: **Hooligan Creek** Cause: **Lightning**

These fires are currently in monitor status. Monitoring schedules are based on defined timeframes, but are dependent on available resources, and weather conditions. When monitoring occurs, information will be updated.

Last Report: 07/09 50.0 Acreage On 07/09
MEA8 Lat: **65 17.6970** Status: **U/U** Acres: **50.0** Option: **Limited**
 Lon: **141 39.6480** Start Date: **07/09** Area: **UYD**
 Owner: **NPS** Unit: **AKYCP-Yukon-Charley Rivers National Preserve**
468 Name: **Nation River** Cause: **Lightning**

Last Report: 07/20 No Acreage Change Since 07/18
MD9W Lat: **60 39.1400** Status: **U/U** Acres: **252.0** Option: **Limited**
904467 Lon: **154 12.6000** Start Date: **07/09** Area: **SWS**
PNMD9W Owner: **NPS** Unit: **AKLCP-Lake Clark National Park and Preserve**
467 Name: **Snipe Lake** Cause: **Lightning**

Last Report: 07/09 0.2 Acreage On 07/09
MD9S Lat: **60 54.7870** Status: **U/C** Acres: **0.2** Option: **Full**
931465 Lon: **149 27.6810** Start Date: **07/09** Area: **CGF**
PNMD9S Owner: **County** Unit: **AKAKS-Kenai Peninsula Borough**
465 Name: **Hope Mile 10** Cause: **Human**

Last Report: 07/20 -169.0 Acreage Change Since 07/18
MD69 Lat: **59 44.9217** Status: **U/U** Acres: **3,931.0** Option: **Full**
904457 Lon: **155 10.7986** Start Date: **07/08** Area: **SWS**
PNMD69 Owner: **ANCSA** Unit: **AKVLN-New Halen Native Corporation**
457 Name: **Pete Andrews Creek** Cause: **Undetermined**

Daily Report From: 07/21 2,772.0 Acreage Change Since 07/08
MD62 Lat: **65 12.4290** Status: **U/U** Acres: **5,518.0** Option: **Limited**
 Lon: **141 11.0640** Start Date: **07/08** Area: **UYD**
 Owner: **ANCSA** Unit: **AKDYN-Doyon, Limited**
456 Name: **Three Castle** Cause: **Lightning**

Updated acres.

Last Report: 07/12 No Acreage Change Since 07/11
MD63 Lat: **63 27.1390** Status: **U/C** Acres: **2.6** Option: **Full**
913455 Lon: **143 19.5490** Start Date: **07/08** Area: **TAS**
 Owner: **BIA** Unit: **AKAKA-Native Allotments**
455 Name: **Fish Lake** Cause: **Lightning**

Last Report: 07/08 No Acreage Change Since 07/07
MD54 Lat: **61 34.9160** Status: **U/C** Acres: **0.3** Option: **Critical**
901453 Lon: **149 51.4310** Start Date: **07/07** Area: **MSS**
PNMD54 Owner: **Private** Unit: **AKPRI-Private**
453 Name: **Rodgers** Cause: **Undetermined**

Last Report: 07/07 0.1 Acreage On 07/07
MD45 Lat: **65 05.8788** Status: **U/U** Acres: **0.1** Option: **Limited**
 Lon: **141 38.3820** Start Date: **07/07** Area: **UYD**
 Owner: **NPS** Unit: **AKYCP-Yukon-Charley Rivers National Preserve**
452 Name: **Mich** Cause: **Lightning**

These fires are currently in monitor status. Monitoring schedules are based on defined timeframes, but are dependent on available resources, and weather conditions. When monitoring occurs, information will be updated.

Daily Report From: 07/21

No Acreage Change Since 07/20

MD44	Lat: 62 08.8667	Status: U/C	Acres: 85.0	Option: Critical
901451	Lon: 149 55.7333		Start Date: 07/07	Area: MSS
PNMD44	Owner: Private	Unit: AKPRI-Private		
451	Name: Malaspina			Cause: Undetermined

Final 209 7/21/2019

Last Report: 07/06

0.1 Acreage On 07/06

911445	Lat: 64 01.7700	Status: U/U	Acres: 0.1	Option: Limited
	Lon: 148 34.6000		Start Date: 07/06	Area: FAS
	Owner: State	Unit: AKAKS-Alaska-Other		
445	Name: Coal Creek 2 Coal Seam			Cause: Lightning

Last Report: 07/06

0.1 Acreage On 07/06

911444	Lat: 64 01.8300	Status: U/U	Acres: 0.1	Option: Limited
	Lon: 148 34.1000		Start Date: 07/06	Area: FAS
	Owner: State	Unit: AKAKS-Alaska-Other		
444	Name: Coal Creek 1 Coal Seam			Cause: Lightning

Last Report: 07/13

2.4 Acreage Change Since 07/12

MDT9	Lat: 62 25.8000	Status: U/C	Acres: 27.4	Option: Modified
914436	Lon: 145 03.6000		Start Date: 07/05	Area: CRS
PNMDT9	Owner: ANCSA	Unit: AKAHN-Ahtna, Incorporated		
436	Name: Tulsona Creek			Cause: Lightning

Last Report: 07/04

0.1 Acreage On 07/04

MDH3	Lat: 55 16.1580	Status: U/U	Acres: 0.1	Option: Unknown
904433	Lon: 160 40.4940		Start Date: 07/04	Area: SWS
PNMDH3	Owner: USFWS	Unit: AKAMR-Alaska Maritime National Wildlife Refuge		
433	Name: Unga Island			Cause: Human

Last Report: 07/03

0.1 Acreage On 07/03

MC87	Lat: 66 34.4286	Status: U/U	Acres: 0.1	Option: Critical
	Lon: 145 16.6440		Start Date: 07/03	Area: UYD
	Owner: OthFed	Unit: AKXXX-U.S. Federal Aviation Administration		
431	Name: FYU VOR			Cause: Human

Last Report: 07/17

No Acreage Change Since 07/11

MC6E	Lat: 61 10.5000	Status: U/C	Acres: 25.3	Option: Critical
901423	Lon: 149 48.9167		Start Date: 07/02	Area: MSS
PNMC6E	Owner: City	Unit: AKAKS-Anchorage, Municipality of		
423	Name: M.L.K			Cause: Human

Last Report: 06/26

24.7 Acreage On 06/26

911418	Lat: 63 53.3850	Status: U/U	Acres: 24.7	Option: Limited
	Lon: 146 59.1600		Start Date: 06/20	Area: FAS
	Owner: State	Unit: AKAKS-Alaska-Other		
418	Name: Little Delta			Cause: Lightning

These fires are currently in monitor status. Monitoring schedules are based on defined timeframes, but are dependent on available resources, and weather conditions. When monitoring occurs, information will be updated.

Last Report: 07/04 No Acreage Change Since 07/02
MCX9 Lat: **66 16.2018** Status: **U/U** Acres: **50.0** Option: **Critical**
 Lon: **145 50.0220** Start Date: **06/29** Area: **UYD**
 Owner: **ANCSA** Unit: **AKVLN-Tihteet' aii, Incorporated**
411 Name: **Birch Creek Dump** Cause: **Human**

Last Report: 07/09 No Acreage Change Since 06/29
MCP1 Lat: **66 47.5717** Status: **U/U** Acres: **0.1** Option: **Modified**
 Lon: **157 28.9617** Start Date: **06/29** Area: **GAD**
 Owner: **BLM** Unit: **AKADD-Anchorage Field Office**
406 Name: **Black River** Cause: **Lightning**

Last Report: 06/28 3.0 Acreage On 06/28
MCF9 Lat: **56 09.0000** Status: **F/A** Acres: **3.0** Option: **Modified**
000401(4) Lon: **132 03.6000** Start Date: **06/27** Area: **TNF**
PDMCF9 Owner: **USFS** Unit: **AKTNF-Tongass National Forest**
401 Name: **Southeast Cove** Cause: **Lightning**

Last Report: 07/05 No Acreage Change Since 07/03
MB8N Lat: **64 42.1488** Status: **U/U** Acres: **2.0** Option: **Limited**
 Lon: **146 34.3260** Start Date: **06/26** Area: **MID**
 Owner: **DOD** Unit: **AKFWQ-Fort Wainwright, Yukon TA**
393 Name: **Stuart Creek 2** Cause: **Lightning**

Last Report: 07/11 -365.0 Acreage Change Since 07/07
MB8Q Lat: **65 24.4733** Status: **U/U** Acres: **2,827.4** Option: **Limited**
 Lon: **142 35.8500** Start Date: **06/26** Area: **UYD**
 Owner: **NPS** Unit: **AKYCP-Yukon-Charley Rivers National Preserve**
392 Name: **Biederman Bluff** Cause: **Lightning**

Last Report: 07/16 No Acreage Change Since 07/15
MB8M Lat: **64 35.7567** Status: **U/U** Acres: **69.0** Option: **Limited**
932391 Lon: **146 12.2933** Start Date: **06/26** Area: **MID**
 Owner: **DOD** Unit: **AKFWQ-Fort Wainwright, Yukon TA**
391 Name: **Ninetyeight Creek** Cause: **Lightning**

Last Report: 07/20 No Acreage Change Since 07/18
MB79 Lat: **64 45.3467** Status: **U/C** Acres: **13,854.0** Option: **Limited**
932390 Lon: **146 27.7917** Start Date: **06/26** Area: **MID**
 Owner: **DOD** Unit: **AKFWQ-Fort Wainwright, Yukon TA**
390 Name: **Beaver** Cause: **Lightning**

Last Report: 07/06 No Acreage Change Since 06/28
MB7F Lat: **65 37.1700** Status: **U/U** Acres: **3.0** Option: **Limited**
 Lon: **150 54.0367** Start Date: **06/26** Area: **TAD**
 Owner: **BLM** Unit: **AKCYD-Central Yukon Field Office**
385 Name: **Twilight Creek** Cause: **Lightning**

These fires are currently in monitor status. Monitoring schedules are based on defined timeframes, but are dependent on available resources, and weather conditions. When monitoring occurs, information will be updated.

Last Report: 07/09 No Acreage Change Since 07/08
MB6B Lat: **65 28.9767** Status: **U/U** Acres: **0.5** Option: **Limited**
 Lon: **156 41.3650** Start Date: **06/25** Area: **GAD**
 Owner: **USFWS** Unit: **AKKUR-Koyukuk National Wildlife Refuge**
381 Name: **Duck Lake** Cause: **Lightning**

Last Report: 07/14 39.8 Acreage Change Since 07/05
MB5X Lat: **67 29.5800** Status: **U/C** Acres: **147.0** Option: **Full**
 Lon: **145 23.8083** Start Date: **06/25** Area: **UYD**
 Owner: **ANCSA** Unit: **AKVLN-Venetie Indian And Neets Ai Corporation**
379 Name: **Christian River** Cause: **Lightning**

Last Report: 07/10 No Acreage Change Since 07/08
MB47 Lat: **65 29.2733** Status: **U/U** Acres: **1,887.3** Option: **Limited**
 Lon: **160 19.4467** Start Date: **06/25** Area: **GAD**
 Owner: **BLM** Unit: **AKADD-Anchorage Field Office**
376 Name: **Kateel River** Cause: **Lightning**

Last Report: 07/14 No Acreage Change Since 07/13
MB1Z Lat: **60 13.3200** Status: **U/U** Acres: **33.2** Option: **Limited**
903363 Lon: **150 43.6200** Start Date: **06/23** Area: **KKS**
 Owner: **USFWS** Unit: **AKKNR-Kenai National Wildlife Refuge**
363 Name: **Bear Creek** Cause: **Lightning**

Daily Report From: 07/21 No Acreage Change Since 07/20
MB1V Lat: **62 51.5833** Status: **U/U** Acres: **18,000.0** Option: **Full**
913362 Lon: **142 14.2000** Start Date: **06/23** Area: **TAS**
 Owner: **ANCSA** Unit: **AKVLN-Tetlin Village Corporation**
362 Name: **Boundary River** Cause: **Lightning**

More smoke on incident today, north end of the fire recieved some precipitation. Not staffed, will be monitored by air.

Daily Report From: 07/21 228.9 Acreage Change Since 07/17
MB1T Lat: **64 39.1164** Status: **U/U** Acres: **32,972.9** Option: **Limited**
931361 Lon: **151 29.0940** Start Date: **06/23** Area: **TAD**
 Owner: **State** Unit: **AKAKS-Alaska-Other**
361 Name: **Lloyd Mountain** Cause: **Lightning**

Updated acres.

Daily Report From: 07/21 No Acreage Change Since 07/18
MCZ0 Lat: **64 13.1900** Status: **U/U** Acres: **12,208.0** Option: **Limited**
911358 Lon: **147 19.1000** Start Date: **06/22** Area: **FAS**
PNMCZ0 Owner: **State** Unit: **AKAKS-Alaska-Other**
358 Name: **Dry Creek** Cause: **Lightning**

These fires are currently in monitor status. Monitoring schedules are based on defined timeframes, but are dependent on available resources, and weather conditions. When monitoring occurs, information will be updated.

Last Report: 07/02 No Acreage Change Since 06/25
MB1D Lat: **66 47.3994** Status: **U/U** Acres: **300.0** Option: **Limited**
 Lon: **141 13.1820** Start Date: **06/23** Area: **UYD**
 Owner: **BLM** Unit: **AKEID-Eastern Interior Field Office**
357 Name: **Fort Creek** Cause: **Lightning**

Last Report: 07/05 No Acreage Change Since 06/25
MB0Z Lat: **67 12.1668** Status: **U/U** Acres: **0.1** Option: **Limited**
931356 Lon: **152 17.8680** Start Date: **06/23** Area: **TAD**
 Owner: **State** Unit: **AKAKS-Alaska-Other**
356 Name: **Malamute** Cause: **Lightning**

Last Report: 07/06 No Acreage Change Since 07/02
MB0B Lat: **66 34.8833** Status: **U/U** Acres: **0.1** Option: **Full**
 Lon: **143 16.6320** Start Date: **06/22** Area: **UYD**
 Owner: **USFWS** Unit: **AKYFR-Yukon Flats National Wildlife Refuge**
353 Name: **False Alarm 024** Cause: **Lightning**

Last Report: 07/14 No Acreage Change Since 07/12
MCS5 Lat: **63 19.6000** Status: **U/U** Acres: **33,786.0** Option: **Limited**
904351 Lon: **155 33.8666** Start Date: **06/22** Area: **SWS**
PNMCS5 Owner: **State** Unit: **AKAKS-Alaska-Other**
351 Name: **Page Mountain** Cause: **Lightning**

Last Report: 07/04 No Acreage Change Since 07/03
MBY8 Lat: **66 34.4000** Status: **U/C** Acres: **45.0** Option: **Full**
932342 Lon: **143 06.1020** Start Date: **06/22** Area: **UYD**
 Owner: **USFWS** Unit: **AKYFR-Yukon Flats National Wildlife Refuge**
342 Name: **Tiinkdhul Lake** Cause: **Lightning**

Last Report: 06/23 No Acreage Change Since 06/22
MBY6 Lat: **64 40.0800** Status: **U/U** Acres: **2.0** Option: **Full**
 Lon: **156 22.2840** Start Date: **06/22** Area: **GAD**
 Owner: **ANCSA** Unit: **AKVLN-Gana-a `Yoo, Limited**
340 Name: **Whiskey Creek** Cause: **Human**

Daily Report From: 07/21 118.4 Acreage Change Since 07/05
MBY2 Lat: **67 03.4326** Status: **U/U** Acres: **118.5** Option: **Limited**
931338 Lon: **152 13.5180** Start Date: **06/22** Area: **TAD**
 Owner: **State** Unit: **AKAKS-Alaska-Other**
338 Name: **Alatna Hills** Cause: **Lightning**

Updated acres.

Last Report: 07/14 No Acreage Change Since 07/02
MB0R Lat: **61 07.8000** Status: **U/U** Acres: **178.0** Option: **Limited**
904336 Lon: **163 14.4000** Start Date: **06/22** Area: **SWS**
 Owner: **USFWS** Unit: **AKYDR-Yukon Delta National Wildlife Refuge**
336 Name: **Takslesluk Lake** Cause: **Lightning**

These fires are currently in monitor status. Monitoring schedules are based on defined timeframes, but are dependent on available resources, and weather conditions. When monitoring occurs, information will be updated.

Last Report: 07/18 1,806.3 Acreage Change Since 07/14
MBV1 Lat: **65 49.7583** Status: **U/U** Acres: **14,429.3** Option: **Limited**
Lon: **146 57.1317** Start Date: **06/22** Area: **UYD**
Owner: **BLM** Unit: **AKEID-White Mountains National Recreation Area**
329 Name: **Victoria Mountain** Cause: **Lightning**

Last Report: 07/05 No Acreage Change Since 07/01
MBT0 Lat: **66 08.1642** Status: **U/U** Acres: **80.0** Option: **Limited**
Lon: **146 15.2160** Start Date: **06/21** Area: **UYD**
Owner: **USFWS** Unit: **AKYFR-Yukon Flats National Wildlife Refuge**
322 Name: **Beaver Creek** Cause: **Lightning**

Daily Report From: 07/21 24,616.9 Acreage Change Since 07/18
MBS9 Lat: **65 48.7783** Status: **U/U** Acres: **67,797.9** Option: **Limited**
Lon: **146 09.6850** Start Date: **06/21** Area: **UYD**
Owner: **USFWS** Unit: **AKYFR-Yukon Flats National Wildlife Refuge**
321 Name: **Little Crazy Mountain** Cause: **Lightning**

Updated acres.

Last Report: 07/03 No Acreage Change Since 07/02
MBS0 Lat: **64 45.0167** Status: **U/U** Acres: **17.0** Option: **Modified**
931318 Lon: **150 20.9633** Start Date: **06/21** Area: **TAD**
Owner: **State** Unit: **AKAKS-Alaska-Other**
318 Name: **Iksgiza** Cause: **Lightning**

Daily Report From: 07/21 479.0 Acreage Change Since 07/18
MBR8 Lat: **64 37.5000** Status: **U/U** Acres: **3,897.0** Option: **Limited**
931317 Lon: **150 54.3840** Start Date: **06/21** Area: **TAD**
Owner: **State** Unit: **AKAKS-Alaska-Other**
317 Name: **Snowshoe Creek** Cause: **Lightning**

Updated acres.

Last Report: 07/18 42,596.0 Acreage Change Since 07/11
MBR5 Lat: **64 54.3102** Status: **U/U** Acres: **72,596.0** Option: **Limited**
Lon: **153 16.9020** Start Date: **06/21** Area: **TAD**
Owner: **USFWS** Unit: **AKNOR-Nowitna National Wildlife Refuge**
316 Name: **Little Mud River** Cause: **Lightning**

Last Report: 06/20 50.0 Acreage On 06/20
MBL6 Lat: **65 45.9858** Status: **U/U** Acres: **50.0** Option: **Limited**
Lon: **154 55.5540** Start Date: **06/20** Area: **GAD**
Owner: **USFWS** Unit: **AKKUR-Koyukuk National Wildlife Refuge**
306 Name: **Fry Island** Cause: **Lightning**

Last Report: 07/20 12,578.0 Acreage Change Since 07/05
MBL4 Lat: **64 19.0602** Status: **U/U** Acres: **49,088.0** Option: **Limited**
931305 Lon: **152 10.2600** Start Date: **06/20** Area: **TAD**
Owner: **BLM** Unit: **AKCYD-Central Yukon Field Office**
305 Name: **Wilderness** Cause: **Lightning**

These fires are currently in monitor status. Monitoring schedules are based on defined timeframes, but are dependent on available resources, and weather conditions. When monitoring occurs, information will be updated.

Last Report: 07/08 No Acreage Change Since 07/02
MBL1 Lat: **65 45.5700** Status: **U/U** Acres: **3,237.8** Option: **Limited**
Lon: **159 53.1417** Start Date: **06/20** Area: **GAD**
Owner: **BLM** Unit: **AKADD-Anchorage Field Office**
302 Name: **South Fork Buckland River** Cause: **Lightning**

Last Report: 06/20 128.4 Acreage On 06/20
MBH3 Lat: **65 55.8312** Status: **U/U** Acres: **128.4** Option: **Limited**
Lon: **165 50.5920** Start Date: **06/20** Area: **GAD**
Owner: **State** Unit: **AKAKS-Alaska-Other**
297 Name: **Sango Creek** Cause: **Lightning**

Daily Report From: 07/21 511.7 Acreage Change Since 07/08
MBE9 Lat: **66 01.2500** Status: **U/U** Acres: **2,850.1** Option: **Limited**
Lon: **160 27.6300** Start Date: **06/19** Area: **GAD**
Owner: **BLM** Unit: **AKADD-Anchorage Field Office**
294 Name: **Buckland 3** Cause: **Lightning**

Acres updated.

Last Report: 07/08 No Acreage Change Since 06/27
MBE7 Lat: **66 09.6000** Status: **U/U** Acres: **1,541.0** Option: **Modified**
932292 Lon: **161 14.4133** Start Date: **06/19** Area: **GAD**
Owner: **BLM** Unit: **AKADD-Anchorage Field Office**
292 Name: **Buckland 1** Cause: **Lightning**

Last Report: 07/08 No Acreage Change Since 06/28
MBE5 Lat: **65 24.4417** Status: **U/U** Acres: **37.6** Option: **Limited**
Lon: **162 30.8350** Start Date: **06/19** Area: **GAD**
Owner: **State** Unit: **AKAKS-Alaska-Other**
287 Name: **Kuzitrin River 9** Cause: **Lightning**

Last Report: 07/08 No Acreage Change Since 06/26
MBC4 Lat: **65 55.7867** Status: **U/C** Acres: **131.0** Option: **Modified**
931271 Lon: **162 19.5183** Start Date: **06/19** Area: **GAD**
Owner: **ANCSA** Unit: **AKVLN-Deering Ipnatchiak Corporation**
271 Name: **Kugruk River 2** Cause: **Lightning**

Last Report: 07/08 No Acreage Change Since 06/26
MBC3 Lat: **65 47.6733** Status: **U/U** Acres: **2,707.0** Option: **Modified**
931270 Lon: **162 18.6183** Start Date: **06/19** Area: **GAD**
Owner: **State** Unit: **AKAKS-Alaska-Other**
270 Name: **Kugruk River 1** Cause: **Lightning**

Last Report: 07/14 No Acreage Change Since 07/02
MBB1 Lat: **60 24.9365** Status: **U/U** Acres: **46.5** Option: **Limited**
904267 Lon: **163 04.0717** Start Date: **06/18** Area: **SWS**
Owner: **USFWS** Unit: **AKYDR-Yukon Delta National Wildlife Refuge**
267 Name: **Tagayarak River** Cause: **Lightning**

These fires are currently in monitor status. Monitoring schedules are based on defined timeframes, but are dependent on available resources, and weather conditions. When monitoring occurs, information will be updated.

Last Report: 06/28 473.7 Acreage Change Since 06/21
MA9J Lat: **62 18.0983** Status: **U/U** Acres: **673.7** Option: **Limited**
 Lon: **161 37.5183** Start Date: **06/18** Area: **GAD**
 Owner: **USFWS** Unit: **AKYDR-Yukon Delta National Wildlife Refuge**
264 Name: **Wolf Creek Mountain** Cause: **Lightning**

Daily Report From: 07/21 3,217.7 Acreage Change Since 07/18
MA8Q Lat: **66 04.3617** Status: **U/U** Acres: **77,584.7** Option: **Limited**
 Lon: **142 13.4817** Start Date: **06/18** Area: **UYD**
 Owner: **BLM** Unit: **AKEID-Eastern Interior Field Office**
262 Name: **Black River** Cause: **Lightning**

Updated acres.

Last Report: 06/21 No Acreage Change Since 06/19
MA7F Lat: **64 01.3632** Status: **U/C** Acres: **11.0** Option: **Modified**
931260 Lon: **159 06.0180** Start Date: **06/17** Area: **GAD**
 Owner: **State** Unit: **AKAKS-Alaska-Other**
260 Name: **Stink Creek** Cause: **Lightning**

Last Report: 07/13 No Acreage Change Since 07/12
MA3V Lat: **64 59.4000** Status: **U/C** Acres: **256.9** Option: **Full**
911255 Lon: **146 57.9252** Start Date: **06/16** Area: **FAS**
PNMA3V Owner: **State** Unit: **AKAKS-Alaska-Other**
255 Name: **Caribou Creek** Cause: **Lightning**

Last Report: 07/18 5,456.6 Acreage Change Since 07/08
904250 Lat: **63 24.0000** Status: **U/U** Acres: **21,849.6** Option: **Limited**
 Lon: **155 02.1500** Start Date: **06/14** Area: **SWS**
 Owner: **State** Unit: **AKAKS-Alaska-Other**
250 Name: **Sunshine Mountains** Cause: **Lightning**

Last Report: 07/05 No Acreage Change Since 07/03
MAY0 Lat: **64 41.0950** Status: **U/U** Acres: **268.4** Option: **Limited**
 Lon: **146 33.8883** Start Date: **06/14** Area: **MID**
 Owner: **DOD** Unit: **AKFWQ-Fort Wainwright, Yukon TA**
248 Name: **Tower** Cause: **Human**

Last Report: 07/14 No Acreage Change Since 06/28
MAR7 Lat: **60 57.0589** Status: **U/C** Acres: **78.0** Option: **Full**
904245 Lon: **160 57.3453** Start Date: **06/13** Area: **SWS**
PNMAR7 Owner: **ANCSA** Unit: **AKVLN-Kokarmit Corporation**
245 Name: **Kisarlik River** Cause: **Lightning**

Last Report: 07/14 No Acreage Change Since 07/10
MAJ7 Lat: **60 41.4334** Status: **U/U** Acres: **4,408.8** Option: **Limited**
904240 Lon: **160 44.7667** Start Date: **06/12** Area: **SWS**
PNMAJ7 Owner: **USFWS** Unit: **AKYDR-Yukon Delta National Wildlife Refuge**
240 Name: **Little Kasigluk** Cause: **Lightning**

These fires are currently in monitor status. Monitoring schedules are based on defined timeframes, but are dependent on available resources, and weather conditions. When monitoring occurs, information will be updated.

Last Report: 07/16 No Acreage Change Since 07/14
904227 Lat: **61 05.1327** Status: **U/U** Acres: **775.8** Option: **Limited**
Lon: **157 52.8749** Start Date: **06/11** Area: **SWS**
Owner: **State** Unit: **AKAKS-Alaska-Other**
227 Name: **Bakbuk Creek** Cause: **Lightning**

Last Report: 06/15 No Acreage Change Since 06/14
L99U Lat: **66 56.8044** Status: **U/U** Acres: **22.8** Option: **Limited**
931221 Lon: **155 02.2800** Start Date: **06/10** Area: **GAD**
Owner: **County** Unit: **AKAKS-Northwest Arctic Borough**
221 Name: **Lake Minakokosa** Cause: **Human**

Last Report: 07/10 7,728.9 Acreage Change Since 07/08
L987 Lat: **65 14.6267** Status: **U/U** Acres: **91,275.0** Option: **Limited**
Lon: **160 06.1083** Start Date: **06/10** Area: **GAD**
Owner: **BLM** Unit: **AKADD-Anchorage Field Office**
218 Name: **North River** Cause: **Lightning**

Daily Report From: 07/21 79.2 Acreage Change Since 07/18
L98W Lat: **65 19.5200** Status: **U/U** Acres: **2,965.0** Option: **Limited**
932217 Lon: **142 33.2750** Start Date: **06/10** Area: **UYD**
Owner: **NPS** Unit: **AKYCP-Yukon-Charley Rivers National Preserve**
217 Name: **Yukon Charley** Cause: **Lightning**

Updated acres.

Last Report: 07/18 522.0 Acreage Change Since 07/11
L976 Lat: **65 48.1317** Status: **U/U** Acres: **20,782.0** Option: **Limited**
Lon: **145 48.5100** Start Date: **06/09** Area: **UYD**
Owner: **BLM** Unit: **AKEID-Steese National Conservation Area**
212 Name: **Marr** Cause: **Lightning**

Last Report: 07/06 No Acreage Change Since 06/23
L975 Lat: **65 53.2998** Status: **U/U** Acres: **1.3** Option: **Limited**
Lon: **152 00.2820** Start Date: **06/09** Area: **TAD**
Owner: **BLM** Unit: **AKCYD-Central Yukon Field Office**
211 Name: **Trouble Mountain** Cause: **Lightning**

Last Report: 06/11 -3.6 Acreage Change Since 06/10
L97L Lat: **63 50.1006** Status: **U/U** Acres: **200.0** Option: **Full**
Lon: **160 30.8820** Start Date: **06/09** Area: **GAD**
Owner: **ANCSA** Unit: **AKVLN-Unalakleet Native Corporation**
207 Name: **South River Hills** Cause: **Lightning**

Last Report: 07/20 No Acreage Change Since 07/08
MAN9 Lat: **65 18.2280** Status: **U/U** Acres: **181.8** Option: **Limited**
911201 Lon: **146 35.3350** Start Date: **06/08** Area: **FAS**
PNMAN9 Owner: **State** Unit: **AKAKS-Alaska-Other**
201 Name: **Cripple Creek** Cause: **Lightning**

These fires are currently in monitor status. Monitoring schedules are based on defined timeframes, but are dependent on available resources, and weather conditions. When monitoring occurs, information will be updated.

Last Report: 06/09 No Acreage Change Since 06/08
L96Y Lat: **65 09.0678** Status: **U/U** Acres: **0.1** Option: **Critical**
Lon: **149 21.5040** Start Date: **06/08** Area: **TAD**
Owner: **ANCSA** Unit: **AKVLN-Seth-de-ya-ah Corporation**
200 Name: **False Alarm 08** Cause: **Lightning**

Last Report: 06/06 0.1 Acreage On 06/06
L93Y Lat: **60 40.4600** Status: **U/U** Acres: **0.1** Option: **Limited**
903186 Lon: **150 20.7780** Start Date: **06/06** Area: **KKS**
Owner: **USFWS** Unit: **AKKNR-Kenai National Wildlife Refuge**
186 Name: **Bear Lake** Cause: **Lightning**

Last Report: 07/06 No Acreage Change Since 06/23
L93W Lat: **65 58.9002** Status: **U/U** Acres: **19.7** Option: **Limited**
Lon: **152 01.4820** Start Date: **06/06** Area: **TAD**
Owner: **BLM** Unit: **AKCYD-Central Yukon Field Office**
182 Name: **Gates** Cause: **Lightning**

Last Report: 07/18 -59,065.0 Acreage Change Since 07/16
MCS3 Lat: **63 18.4533** Status: **U/U** Acres: **222,709.0** Option: **Limited**
904174 Lon: **157 23.2733** Start Date: **06/05** Area: **SWS**
PNMCS3 Owner: **State** Unit: **AKAKS-Alaska-Other**
174 Name: **Old Grouch Top** Cause: **Lightning**

Last Report: 07/06 No Acreage Change Since 06/09
L9W2 Lat: **66 08.6664** Status: **U/U** Acres: **0.1** Option: **Modified**
Lon: **151 51.3060** Start Date: **06/02** Area: **TAD**
Owner: **USFWS** Unit: **AKKAR-Kanut National Wildlife Refuge**
164 Name: **Old Dummy Lake** Cause: **Lightning**

Daily Report From: 07/21 No Acreage Change Since 07/20
L9HA Lat: **62 59.8166** Status: **U/U** Acres: **25,144.0** Option: **Limited**
913133 Lon: **141 03.6167** Start Date: **05/21** Area: **TAS**
Owner: **State** Unit: **AKAKS-Alaska-Other**
133 Name: **McArthur Creek** Cause: **Lightning**

Minimal Fire Activity, no precipitation in the last few days. Will be monitored by air.

Last Report: 07/06 No Acreage Change Since 06/26
L9GV Lat: **65 20.2900** Status: **U/U** Acres: **1,661.0** Option: **Limited**
931132 Lon: **154 35.8200** Start Date: **05/21** Area: **TAD**
Owner: **State** Unit: **AKAKS-Alaska-Other**
132 Name: **Melozitna** Cause: **Lightning**

Last Report: 07/01 No Acreage Change Since 06/27
L8P7 Lat: **63 54.3780** Status: **U/U** Acres: **34,499.0** Option: **Limited**
932077 Lon: **146 00.1260** Start Date: **04/30** Area: **MID**
PDL8P7 Owner: **DOD** Unit: **AKFWQ-Fort Wainwright, Donnelly TA**
077 Name: **Oregon Lakes** Cause: **Human**

These fires are currently in monitor status. Monitoring schedules are based on defined timeframes, but are dependent on available resources, and weather conditions. When monitoring occurs, information will be updated.

Last Report: 01/01

0.1 Acreage On 01/01**KU13**Lat: **65 01.6067**Status: **U/U**Acres: **0.1**Option: **Modified**Lon: **141 15.0150**Start Date: **01/01**Area: **UYD**Owner: **ANCSA**Unit: **AKDYN-Doyon, Limited****001**Name: **Windfall Mountain Overwinter**Cause: **Lightning**

Daily Report From: 07/21

No Acreage Change Since 07/20

MF92 Lat: **61 34.6760** Status: **Out 07/21** Acres: **0.4** Option: **Critical**
901626 Lon: **149 47.4330** Start Date: **07/19** Area: **MSS**
PNMF92 Owner: **Private** Unit: **AKPRI-Private**
626 Name: **Hawk** Cause: **Human**

Fire was checked today. No heat found , fire out.

Daily Report From: 07/21

No Acreage Change Since 07/07

903450 Lat: **60 30.7480** Status: **Out 07/21** Acres: **0.1** Option: **Critical**
Lon: **150 49.1450** Start Date: **07/07** Area: **KKS**
Owner: **Private** Unit: **AKPRI-Private**
450 Name: **Betty Lou** Cause: **Human**

K71 was unable to get eyes on the fire, due to aggressive dog and unable to make contact with Land owner. LEFT MESSAGE on LAND OWNER'S phone. We are calling the fire out at this time, due to the timeframe and no reports of activity.

Last Report: 05/01

2,755.0 Acreage Change Since 04/30

Lat: **63 56.0400** Status: **RX** Acres: **13,611.0** Option: **NOENTRY**
Lon: **145 36.1600** Start Date: **02/08** Area: **MID**
Owner: **DOD** Unit: **AKFWQ-Fort Wainwright**
RX1 Name: **MID MIPR 2019** Cause: **Human**

Last Report: 05/09

4.0 Acreage On 05/09

Lat: **63 54.0250** Status: **RX** Acres: **4.0** Option: **Full**
912DRX Lon: **145 17.4760** Start Date: **05/09** Area: **DAS**
Owner: **State** Unit: **AKAKS-Alaska-Other**
DRX Name: **BISON RX** Cause: **Human**

CURRENTLY ASSIGNED TYPE 1, 2, 2IA CREWS AND MODULES IN ALASKA

▼ Req Status: Ferry, Filled, Pending, Tentative Release AND Inc Type: Fire - Wildfire AND Inc GACC Org Name: Alaska Interagency Coordination Center AND Filled Catalog Item Name: Crew, Type 1, Crew, Type 2, Crew, Type 2 IA, Module, Faller, Module, Fuel...

↕ Filled Catalog Item Name: Ascending order

Inc Name: BONEY CREEK												
Assignment Name	Filled Catalog Item Name ▲	Res Prov State	Inc Number	Mob ETA	Inc Type	Req Number	Res GACC Org Unit Code	Res Prov Org Unit Code	(Current Cognos Date\Time) - Mob ETD	Demob ETD	Lat Decimal	Long Decimal
CREW - T1- Lewis & Clark IHC (MT-GDC)	Crew, Type 1	MT	AK-TAD-000619		Fire - Wildfire	C-1	MT-NRC	MT-HLF			65.076388	-152.35

1

Inc Name: CHANDALAR RIVER												
Assignment Name	Filled Catalog Item Name ▲	Res Prov State	Inc Number	Mob ETA	Inc Type	Req Number	Res GACC Org Unit Code	Res Prov Org Unit Code	(Current Cognos Date\Time) - Mob ETD	Demob ETD	Lat Decimal	Long Decimal
CREW - T1 - AMERICAN RIVER IHC (CA-TNF) (CA-GVCC)	Crew, Type 1	CA	AK-UYD-000349	Jul 20, 2019	Fire - Wildfire	C-10	CA-ONCC	CA-TNF	2 days		66.980277	-146.570832
CREW - T1 - Union IHC (OR-BMC)	Crew, Type 1	OR	AK-UYD-000349	Jul 11, 2019	Fire - Wildfire	C-7	OR-NWC	OR-WWF	11 days		66.980277	-146.570832
CREW - T2 - NW - Central Oregon 02 (OR-COC)	Crew, Type 2	OR	AK-UYD-000349	Jul 17, 2019	Fire - Wildfire	C-12	OR-NWC	OR-DEF	5 days		66.980277	-146.570832
CREW - T2 - YUKON FLATS (AK-YTDC)	Crew, Type 2	AK	AK-UYD-000349	Jul 10, 2019	Fire - Wildfire	C-4	AK-ACC	AK-UYD	12 days		66.980277	-146.570832
CREW - T2IA - Ukonom (CA-FICC)	Crew, Type 2 IA	CA	AK-UYD-000349	Jul 18, 2019	Fire - Wildfire	C-8	CA-ONCC	CA-SRF	4 days		66.980277	-146.570832

5

Inc Name: EAST FORK												
---------------------	--	--	--	--	--	--	--	--	--	--	--	--

CURRENTLY ASSIGNED TYPE 1, 2, 2IA CREWS AND MODULES IN ALASKA

📌 Req Status: Ferry, Filled, Pending, Tentative Release AND Inc Type: Fire - Wildfire AND Inc GACC Org Name: Alaska Interagency Coordination Center AND Filled Catalog Item Name: Crew, Type 1, Crew, Type 2, Crew, Type 2 IA, Module, Faller, Module, Fuel...

↕ Filled Catalog Item Name: Ascending order

Inc Name: EAST FORK

Assignment Name	Filled Catalog Item Name	Res Prov State	Inc Number	Mob ETA	Inc Type	Req Number	Res GACC Org Unit Code	Res Prov Org Unit Code	(Current Cognos Date\Time) - Mob ETD	Demob ETD	Lat Decimal	Long Decimal
CREW - T2 - SOUTHWEST #1 (AK-MSSC)	Crew, Type 2	AK	AK-SWS-904591		Fire - Wildfire	C-1	AK-ACC	AK-SWS			63.088055	-154.356111

1

Inc Name: EAST FORK CHANDALAR

Assignment Name	Filled Catalog Item Name	Res Prov State	Inc Number	Mob ETA	Inc Type	Req Number	Res GACC Org Unit Code	Res Prov Org Unit Code	(Current Cognos Date\Time) - Mob ETD	Demob ETD	Lat Decimal	Long Decimal
CREW - T2 - NW - MED - CREW 10 (OR-RVC)	Crew, Type 2	OR	AK-UYD-000572	Jul 17, 2019	Fire - Wildfire	C-3	OR-NWC	OR-MED	5 days		67.37111	-146.717777
CREW - T2IA - SHASTA LAKE (CA-RICC)	Crew, Type 2 IA	CA	AK-UYD-000572	Jul 20, 2019	Fire - Wildfire	C-1	CA-ONCC	CA-SHF	4 days		67.37111	-146.717777
MODULE - WILDLAND FIRE - RM - BLACK TOOTH - T1 (WY-CDC)	Module, Wildland Fire, Type 1	WY	AK-UYD-000572	Jul 21, 2019	Fire - Wildfire	O-4	CO-RMC	WY-BHF	2 days		67.37111	-146.717777

3

Inc Name: FROZEN CALF

Assignment Name	Filled Catalog Item Name	Res Prov State	Inc Number	Mob ETA	Inc Type	Req Number	Res GACC Org Unit Code	Res Prov Org Unit Code	(Current Cognos Date\Time) - Mob ETD	Demob ETD	Lat Decimal	Long Decimal
CREW - T2IA - MT BAKER IA (WA-PSC)	Crew, Type 2 IA	WA	AK-UYD-000367	Jul 11, 2019	Fire - Wildfire	C-2	OR-NWC	WA-MSF	11 days		66.843888	-142.938333

CURRENTLY ASSIGNED TYPE 1, 2, 2IA CREWS AND MODULES IN ALASKA

📌 Req Status: Ferry, Filled, Pending, Tentative Release AND Inc Type: Fire - Wildfire AND Inc GACC Org Name: Alaska Interagency Coordination Center AND Filled Catalog Item Name: Crew, Type 1, Crew, Type 2, Crew, Type 2 IA, Module, Faller, Module, Fuel...

↕ Filled Catalog Item Name: Ascending order

Inc Name: FROZEN CALF

Assignment Name	Filled Catalog Item Name ▲	Res Prov State	Inc Number	Mob ETA	Inc Type	Req Number	Res GACC Org Unit Code	Res Prov Org Unit Code	(Current Cognos Date\Time) - Mob ETD	Demob ETD	Lat Decimal	Long Decimal
CREW - T2IA - WIF Middle Fork (OR-EIC)	Crew, Type 2 IA	OR	AK-UYD-000367	Jul 11, 2019	Fire - Wildfire	C-1	OR-NWC	OR-WIF	11 days		66.843888	-142.938333

2

Inc Name: GROUSE CREEK

Assignment Name	Filled Catalog Item Name ▲	Res Prov State	Inc Number	Mob ETA	Inc Type	Req Number	Res GACC Org Unit Code	Res Prov Org Unit Code	(Current Cognos Date\Time) - Mob ETD	Demob ETD	Lat Decimal	Long Decimal
CREW - T1 - Prineville IHC (OR-COC)	Crew, Type 1	OR	AK-TAD-000485	Jul 11, 2019	Fire - Wildfire	C-1	OR-NWC	OR-OCF	11 days		65.624166	-150.033054
CREW - T2IA - NJ-NJS#1 (NJ-NJSC)	Crew, Type 2 IA	NJ	AK-TAD-000485	Jul 13, 2019	Fire - Wildfire	C-2	WI-EACC	NJ-NJS	9 days		65.624166	-150.033054
Crew - T2IA - Ohio State Crew - OH State Forestry (PA-MACC)	Crew, Type 2 IA	OH	AK-TAD-000485	Jul 21, 2019	Fire - Wildfire	C-3	WI-EACC	OH-OHS	1 day		65.624166	-150.033054
MODULE - WILDLAND FIRE - T1 - USFS - Lewis & Clark NF (MT-GDC)	Module, Wildland Fire, Type 1	MT	AK-TAD-000485	Jul 14, 2019	Fire - Wildfire	O-7	MT-NRC	MT-HLF	8 days		65.624166	-150.033054

4

Inc Name: HADWEENZIC RIVER

CURRENTLY ASSIGNED TYPE 1, 2, 2IA CREWS AND MODULES IN ALASKA

▼ Req Status: Ferry, Filled, Pending, Tentative Release AND Inc Type: Fire - Wildfire AND Inc GACC Org Name: Alaska Interagency Coordination Center AND Filled Catalog Item Name: Crew, Type 1, Crew, Type 2, Crew, Type 2 IA, Module, Faller, Module, Fuel...

↕ Filled Catalog Item Name: Ascending order

Inc Name: HADWEENZIC RIVER												
Assignment Name	Filled Catalog Item Name ▲	Res Prov State	Inc Number	Mob ETA	Inc Type	Req Number	Res GACC Org Unit Code	Res Prov Org Unit Code	(Current Cognos Date\Time) - Mob ETD	Demob ETD	Lat Decimal	Long Decimal
CREW - T1 - Chena IHC (AK-ACC)	Crew, Type 1	AK	AK-UYD-000337	Jul 20, 2019	Fire - Wildfire	C-9	AK-ACC	AK-AKD	2 days		66.607777	-146.554444
CREW - T1 - Eldorado IHC (CA-CICC)	Crew, Type 1	CA	AK-UYD-000337		Fire - Wildfire	C-4	CA-ONCC	CA-ENF			66.607777	-146.554444
CREW - T1 - Mad River IHC (CA-FICC)	Crew, Type 1	CA	AK-UYD-000337	Jul 9, 2019	Fire - Wildfire	C-3	CA-ONCC	CA-SRF	13 days		66.607777	-146.554444
CREW - T1 - TALLAC IHC (CA-CICC)	Crew, Type 1	CA	AK-UYD-000337	Jul 18, 2019	Fire - Wildfire	C-7	CA-ONCC	CA-TMU	4 days		66.607777	-146.554444
	Crew, Type 2		AK-UYD-000337		Fire - Wildfire	C-6					66.607777	-146.554444
CREW - T2IA - MODOC T2IA (CA-MICC)	Crew, Type 2 IA	CA	AK-UYD-000337	Jul 15, 2019	Fire - Wildfire	C-5	CA-ONCC	CA-MDF	7 days		66.607777	-146.554444
MODULE - WILDLAND FIRE - RM - BLACK HILLS - T1 (SD-GPC)	Module, Wildland Fire, Type 1	SD	AK-UYD-000337	Jul 13, 2019	Fire - Wildfire	O-6	CO-RMC	SD-WCP	8 days		66.607777	-146.554444
MODULE - WILDLAND FIRE - RM - UNAWEEP - T1 (CO-GJC)	Module, Wildland Fire, Type 1	CO	AK-UYD-000337	Jul 17, 2019	Fire - Wildfire	O-31	CO-RMC	CO-CSO	5 days		66.607777	-146.554444

7

Inc Name: HESS CREEK

CURRENTLY ASSIGNED TYPE 1, 2, 2IA CREWS AND MODULES IN ALASKA

📌 Req Status: Ferry, Filled, Pending, Tentative Release AND Inc Type: Fire - Wildfire AND Inc GACC Org Name: Alaska Interagency Coordination Center AND Filled Catalog Item Name: Crew, Type 1, Crew, Type 2, Crew, Type 2 IA, Module, Faller, Module, Fuel...

↕ Filled Catalog Item Name: Ascending order

Inc Name: HESS CREEK												
Assignment Name	Filled Catalog Item Name ↕	Res Prov State	Inc Number	Mob ETA	Inc Type	Req Number	Res GACC Org Unit Code	Res Prov Org Unit Code	(Current Cognos Date\Time) - Mob ETD	Demob ETD	Lat Decimal	Long Decimal
MODULE - WILDLAND FIRE - NO - GRASS LAKE (CA-YICC)	Module, Wildland Fire, Type 2	CA	AK-UYD-000324	Jul 13, 2019	Fire - Wildfire	O-18	CA-ONCC	CA-KNF	9 days		65.699166	-148.359166
MODULE - WILDLAND FIRE - SW SAGUARO NP (AZ-TDC)	Module, Wildland Fire, Type 2	AZ	AK-UYD-000324	Jun 29, 2019	Fire - Wildfire	O-5	NM-SWC	AZ-SAP	23 days		65.699166	-148.359166
MODULE - WILDLAND FIRE - T2 - GALICE (OR-RVC)	Module, Wildland Fire, Type 2	OR	AK-UYD-000324	Jul 1, 2019	Fire - Wildfire	O-6	OR-NWC	OR-RSF	21 days		65.699166	-148.359166

3

Inc Name: KLUTINA RIVER												
Assignment Name	Filled Catalog Item Name ↕	Res Prov State	Inc Number	Mob ETA	Inc Type	Req Number	Res GACC Org Unit Code	Res Prov Org Unit Code	(Current Cognos Date\Time) - Mob ETD	Demob ETD	Lat Decimal	Long Decimal
CREW - T1 - Bitterroot IHC (MT-BRC)	Crew, Type 1	MT	AK-CRS-914461	Jul 11, 2019	Fire - Wildfire	C-2	MT-NRC	MT-BRF	11 days		61.814444	-145.550555

1

Inc Name: KOBE												
Assignment Name	Filled Catalog Item Name ↕	Res Prov State	Inc Number	Mob ETA	Inc Type	Req Number	Res GACC Org Unit Code	Res Prov Org Unit Code	(Current Cognos Date\Time) - Mob ETD	Demob ETD	Lat Decimal	Long Decimal
CREW - T1 - MIDWIN IHC (IL-ILC)	Crew, Type 1	IL	AK-FAS-911508	Jul 16, 2019	Fire - Wildfire	C-11	WI-EACC	IL-MPF	6 days		64.228054	-149.368888

CURRENTLY ASSIGNED TYPE 1, 2, 2IA CREWS AND MODULES IN ALASKA

▼ Req Status: Ferry, Filled, Pending, Tentative Release AND Inc Type: Fire - Wildfire AND Inc GACC Org Name: Alaska Interagency Coordination Center AND Filled Catalog Item Name: Crew, Type 1, Crew, Type 2, Crew, Type 2 IA, Module, Faller, Module, Fuel...

↕ Filled Catalog Item Name: Ascending order

Inc Name: KOBE												
Assignment Name	Filled Catalog Item Name ▲	Res Prov State	Inc Number	Mob ETA	Inc Type	Req Number	Res GACC Org Unit Code	Res Prov Org Unit Code	(Current Cognos Date\Time) - Mob ETD	Demob ETD	Lat Decimal	Long Decimal
CREW - T2 - Fairbanks 2 (AK-FASC)	Crew, Type 2	AK	AK-FAS-911508	Jul 21, 2019	Fire - Wildfire	C-16	AK-ACC	AK-FAS	1 day		64.228054	-149.368888
CREW - T2 - PUGET SOUND REGULARS #1 (WA-PSC)	Crew, Type 2	WA	AK-FAS-911508	Jul 16, 2019	Fire - Wildfire	C-13	OR-NWC	WA-MSF	6 days		64.228054	-149.368888
CREW - T2IA - MOCC Interagency Crew #1 (MO-MOC)	Crew, Type 2 IA	MO	AK-FAS-911508	Jul 17, 2019	Fire - Wildfire	C-12	WI-EACC	MO-MOC	5 days		64.228054	-149.368888
CREW - T2IA - MOCC Interagency Crew #2 (MO-MOC)	Crew, Type 2 IA	MO	AK-FAS-911508	Jul 15, 2019	Fire - Wildfire	C-15	WI-EACC	MO-MOC	7 days		64.228054	-149.368888
CREW - T2IA - WHITE MOUNTAIN (AK-FASC)	Crew, Type 2 IA	AK	AK-FAS-911508	Jul 12, 2019	Fire - Wildfire	C-4	AK-ACC	AK-FAS	10 days		64.228054	-149.368888

6

Inc Name: LITTLE CREEK												
Assignment Name	Filled Catalog Item Name ▲	Res Prov State	Inc Number	Mob ETA	Inc Type	Req Number	Res GACC Org Unit Code	Res Prov Org Unit Code	(Current Cognos Date\Time) - Mob ETD	Demob ETD	Lat Decimal	Long Decimal
CREW - T1 - Breckenridge IHC (CA-CCCC)	Crew, Type 1	CA	AK-TAD-000616	Jul 19, 2019	Fire - Wildfire	C-2	CA-OSCC	CA-SQF	3 days		64.7	-155.266666
CREW - T2 - Yukon-Koyukuk (AK-GADC)	Crew, Type 2	AK	AK-TAD-000616	Jul 21, 2019	Fire - Wildfire	C-4	AK-ACC	AK-GAD	1 day		64.7	-155.266666
	Crew, Type 2		AK-		Fire -	C-3					64.7	-155.266666

CURRENTLY ASSIGNED TYPE 1, 2, 2IA CREWS AND MODULES IN ALASKA

▼ Req Status: Ferry, Filled, Pending, Tentative Release AND Inc Type: Fire - Wildfire AND Inc GACC Org Name: Alaska Interagency Coordination Center AND Filled Catalog Item Name: Crew, Type 1, Crew, Type 2, Crew, Type 2 IA, Module, Faller, Module, Fuel...

↕ Filled Catalog Item Name: Ascending order

Inc Name: LITTLE CREEK

Assignment Name	Filled Catalog Item Name	Res Prov State	Inc Number	Mob ETA	Inc Type	Req Number	Res GACC Org Unit Code	Res Prov Org Unit Code	(Current Cognos Date\Time) - Mob ETD	Demob ETD	Lat Decimal	Long Decimal
			TAD-000616		Wildfire							
CREW - T1 - VISTA GRANDE IHC (CA-SBCC)	Crew, Type 2 IA	CA	AK-TAD-000616	Jul 19, 2019	Fire - Wildfire	C-1	CA-OSCC	CA-BDF	3 days		64.7	-155.266666

3

Inc Name: MAUNELUK RIVER

Assignment Name	Filled Catalog Item Name	Res Prov State	Inc Number	Mob ETA	Inc Type	Req Number	Res GACC Org Unit Code	Res Prov Org Unit Code	(Current Cognos Date\Time) - Mob ETD	Demob ETD	Lat Decimal	Long Decimal
CREW - T1 - Midnight Sun IHC (AK-ACC)	Crew, Type 1	AK	AK-GAD-000535	Jul 14, 2019	Fire - Wildfire	C-1	AK-ACC	AK-AKD	8 days		66.901666	-156.355833

1

Inc Name: MCCALLY CREEK

Assignment Name	Filled Catalog Item Name	Res Prov State	Inc Number	Mob ETA	Inc Type	Req Number	Res GACC Org Unit Code	Res Prov Org Unit Code	(Current Cognos Date\Time) - Mob ETD	Demob ETD	Lat Decimal	Long Decimal
CREW - T1 - Pioneer Peak IHC (AK-MSSC)	Crew, Type 1	AK	AK-SWS-904487	Jul 15, 2019	Fire - Wildfire	C-5	AK-ACC	AK-MSS	7 days		61.754166	-157.369443

1

Inc Name: RAINBOW 2

CURRENTLY ASSIGNED TYPE 1, 2, 2IA CREWS AND MODULES IN ALASKA

▼ Req Status: Ferry, Filled, Pending, Tentative Release AND Inc Type: Fire - Wildfire AND Inc GACC Org Name: Alaska Interagency Coordination Center AND Filled Catalog Item Name: Crew, Type 1, Crew, Type 2, Crew, Type 2 IA, Module, Faller, Module, Fuel...

↕ Filled Catalog Item Name: Ascending order

Inc Name: RAINBOW 2

Assignment Name	Filled Catalog Item Name ↕	Res Prov State	Inc Number	Mob ETA	Inc Type	Req Number	Res GACC Org Unit Code	Res Prov Org Unit Code	(Current Cognos Date\Time) - Mob ETD	Demob ETD	Lat Decimal	Long Decimal
CREW - T2IA - Lewis & Clark Regulars (MT-GDC)	Crew, Type 2 IA	MT	AK-DAS-912409	Jul 20, 2019	Fire - Wildfire	C-3	MT-NRC	MT-HLF	2 days		64.144999	-146.28111
CREW - T2IA - SES AHTANUM (WA-CWC)	Crew, Type 2 IA	WA	AK-DAS-912409	Jul 15, 2019	Fire - Wildfire	C-2	OR-NWC	WA-SES	7 days		64.144999	-146.28111
MODULE - WILDLAND FIRE - GB - KINGS PEAK - T1 (UT-UBC)	Module, Wildland Fire, Type 1	UT	AK-DAS-912409	Jul 8, 2019	Fire - Wildfire	O-1	UT-GBC	UT-ASF	15 days		64.144999	-146.28111
MODULE - WILDLAND FIRE - GB - Snowslide - T1 (ID-PAC)	Module, Wildland Fire, Type 1	ID	AK-DAS-912409		Fire - Wildfire	O-23	UT-GBC	ID-PAF			64.144999	-146.28111

4

Inc Name: SHOVEL CREEK

Assignment Name	Filled Catalog Item Name ↕	Res Prov State	Inc Number	Mob ETA	Inc Type	Req Number	Res GACC Org Unit Code	Res Prov Org Unit Code	(Current Cognos Date\Time) - Mob ETD	Demob ETD	Lat Decimal	Long Decimal
CREW - T2 - UAF Nanooks Fire Crew (AK-LCSC)	Crew, Type 2	AK	AK-FAS-911319	Jul 19, 2019	Fire - Wildfire	C-5045	AK-ACC	AK-DFS	3 days		64.986666	-148.415277
CREW - T2 - Kusilvak (AK-GADC)	Crew, Type 2	AK	AK-FAS-911319	Jul 20, 2019	Fire - Wildfire	C-5047	AK-ACC	AK-GAD	2 days		64.986666	-148.415277
CREW - T2IA - BLY RD - CREW 2	Crew, Type 2 IA	OR	AK-	Jul	Fire -	C-5040	OR-NWC	OR-FWF	4 days		64.986666	-148.415277

CURRENTLY ASSIGNED TYPE 1, 2, 2IA CREWS AND MODULES IN ALASKA

▼ Req Status: Ferry, Filled, Pending, Tentative Release AND Inc Type: Fire - Wildfire AND Inc GACC Org Name: Alaska Interagency Coordination Center AND Filled Catalog Item Name: Crew, Type 1, Crew, Type 2, Crew, Type 2 IA, Module, Faller, Module, Fuel...

↕ Filled Catalog Item Name: Ascending order

Inc Name: SHOVEL CREEK												
Assignment Name	Filled Catalog Item Name	Res Prov State	Inc Number	Mob ETA	Inc Type	Req Number	Res GACC Org Unit Code	Res Prov Org Unit Code	(Current Cognos Date\Time) - Mob ETD	Demob ETD	Lat Decimal	Long Decimal
FWF NWR (OR-LFC)			FAS-911319	18, 2019	Wildfire							
CREW - T2IA - ELK MT (CA-MNFC)	Crew, Type 2 IA	CA	AK-FAS-911319	Jul 20, 2019	Fire - Wildfire	C-5044	CA-ONCC	CA-MNF	2 days		64.986666	-148.415277
CREW - T2IA - Heart Lake - Crew 6 (CA-SIFC)	Crew, Type 2 IA	CA	AK-FAS-911319	Jul 17, 2019	Fire - Wildfire	C-5039	CA-ONCC	CA-LNF	5 days		64.986666	-148.415277
CREW - T2IA - NW - COLVILLE NF - MOB 1 (WA-NEC)	Crew, Type 2 IA	WA	AK-FAS-911319	Jul 7, 2019	Fire - Wildfire	C-5020	OR-NWC	WA-COF	15 days		64.986666	-148.415277
CREW -T2IA - ODF (AK-ACC)	Crew, Type 2 IA	AK	AK-FAS-911319	Jul 16, 2019	Fire - Wildfire	C-5041	AK-ACC	AK-DFS	6 days		64.986666	-148.415277

7

Inc Name: SWAN LAKE												
Assignment Name	Filled Catalog Item Name	Res Prov State	Inc Number	Mob ETA	Inc Type	Req Number	Res GACC Org Unit Code	Res Prov Org Unit Code	(Current Cognos Date\Time) - Mob ETD	Demob ETD	Lat Decimal	Long Decimal
CREW - T1 - FLATHEAD IHC (MT-FDC)	Crew, Type 1	MT	AK-KKS-903181	Jul 11, 2019	Fire - Wildfire	C-24	MT-NRC	MT-FNF	11 days		60.630554	-150.437777
CREW - T2IA - GANNETT GLACIER (AK-MSSC)	Crew, Type 2 IA	AK	AK-KKS-903181	Jul 20, 2019	Fire - Wildfire	C-39	AK-ACC	AK-MSS	2 days		60.630554	-150.437777

CURRENTLY ASSIGNED TYPE 1, 2, 2IA CREWS AND MODULES IN ALASKA

▼ Req Status: Ferry, Filled, Pending, Tentative Release AND Inc Type: Fire - Wildfire AND Inc GACC Org Name: Alaska Interagency Coordination Center AND Filled Catalog Item Name: Crew, Type 1, Crew, Type 2, Crew, Type 2 IA, Module, Faller, Module, Fuel...

↕ Filled Catalog Item Name: Ascending order

Inc Name: SWAN LAKE												
Assignment Name	Filled Catalog Item Name ▲	Res Prov State	Inc Number	Mob ETA	Inc Type	Req Number	Res GACC Org Unit Code	Res Prov Org Unit Code	(Current Cognos Date\Time) - Mob ETD	Demob ETD	Lat Decimal	Long Decimal
CREW - T2IA - Grangeville Interagency Crew #1 (ID-GVC)	Crew, Type 2 IA	ID	AK-KKS-903181	Jul 11, 2019	Fire - Wildfire	C-28	MT-NRC	ID-NCF	11 days		60.630554	-150.437777
CREW - T2IA - KOOTENAI #1 - Mob1 (MT-KDC)	Crew, Type 2 IA	MT	AK-KKS-903181	Jul 11, 2019	Fire - Wildfire	C-26	MT-NRC	MT-KNF	11 days		60.630554	-150.437777
CREW - T2IA - YUKON (AK-KIDC)	Crew, Type 2 IA	AK	AK-KKS-903181	Jul 21, 2019	Fire - Wildfire	C-40	AK-ACC	AK-KKS	1 day		60.630554	-150.437777
MODULE - WILDLAND FIRE - GB - CASCADE WFM - T1 (ID-BDC)	Module, Wildland Fire, Type 1	ID	AK-KKS-903181	Jul 18, 2019	Fire - Wildfire	O-351	UT-GBC	ID-BOF	5 days		60.630554	-150.437777
MODULE - WILDLAND FIRE - USFS - Mammoth WFM (CA-OVCC)	Module, Wildland Fire, Type 1	CA	AK-KKS-903181	Jul 16, 2019	Fire - Wildfire	O-352	CA-OSCC	CA-INF	6 days		60.630554	-150.437777
MODULE - WILDLAND FIRE T2 - COFMS Snow Creek WFM (OR-COC)	Module, Wildland Fire, Type 2	OR	AK-KKS-903181	Jul 7, 2019	Fire - Wildfire	O-253	OR-NWC	OR-DEF	15 days		60.630554	-150.437777

8

Inc Name: TONY SLOUGH												
Assignment Name	Filled Catalog Item Name ▲	Res Prov State	Inc Number	Mob ETA	Inc Type	Req Number	Res GACC Org Unit Code	Res Prov Org Unit Code	(Current Cognos Date\Time) - Mob ETD	Demob ETD	Lat Decimal	Long Decimal
CREW - T1 - IDAHO PANHANDLE	Crew, Type 1	ID	AK-	Jul	Fire -	C-1	MT-NRC	ID-IPF	7 days		66.44111	-147.178054

CURRENTLY ASSIGNED TYPE 1, 2, 2IA CREWS AND MODULES IN ALASKA

▼ Req Status: Ferry, Filled, Pending, Tentative Release AND Inc Type: Fire - Wildfire AND Inc GACC Org Name: Alaska Interagency Coordination Center AND Filled Catalog Item Name: Crew, Type 1, Crew, Type 2, Crew, Type 2 IA, Module, Faller, Module, Fuel...

↕ Filled Catalog Item Name: Ascending order

Inc Name: TONY SLOUGH												
Assignment Name	Filled Catalog Item Name ▲	Res Prov State	Inc Number	Mob ETA	Inc Type	Req Number	Res GACC Org Unit Code	Res Prov Org Unit Code	(Current Cognos Date\Time) - Mob ETD	Demob ETD	Lat Decimal	Long Decimal
IHC (ID-CDC)			UYD-000493	15, 2019	Wildfire							
CREW - T2IA - Eastern MT Interagency Crew 2 (MT-LEC)	Crew, Type 2 IA	MT	AK-UYD-000493	Jul 15, 2019	Fire - Wildfire	C-2	MT-NRC	MT-NCD	7 days		66.44111	-147.178054
2												
59												

Alaska Interagency Coordination Center
Situation Report
Tuesday - 07/23/2019

Wildland Fires	New	Out	Active	Merged	YTD Fires	YTD Acres
Alaska Fire Service (AFS)	6	2	128	2	227	1,394,404.1
GAD (Galena Zone)	0	1	44	1	80	129,896.4
MID (Military)	1	0	7	0	44	50,033.0
TAD (Tanana Zone)	2	0	31	1	41	284,195.3
UYD (Upper Yukon Zone)	3	1	46	0	62	930,279.4
State of Alaska (DOF)	7	2	98	5	320	673,777.0
CRS (Copper River)	0	0	7	0	19	3,211.4
DAS (Delta)	1	0	3	0	16	12,907.5
FAS (Fairbanks)	3	0	15	0	43	50,906.5
KKS (Kenai)	0	0	4	0	51	102,414.6
MSS (AnchorageMatSu Area)	2	2	7	0	74	530.4
SWS (Southwest)	1	0	57	5	101	459,461.9
TAS (Tok)	0	0	5	0	16	44,344.7
Forest Service (USFS)	0	0	4	0	27	7.0
CGF (Chugach)	0	0	2	0	6	1.0
TNF (Tongass)	0	0	2	0	21	6.0
Statewide Totals	13	4	230	7	574	2,068,188.1

Active Wildfires:

Protection Summary:	CRI	FUL	MOD	LIM	NoEntry	TOTAL
AFS Protection:	4	11	25	90	0	130
DOF Protection:	6	24	13	59	0	102
USFS Protection:	0	2	2	0	0	4
Protection Totals:	10	37	40	149	0	236

Active Fires Status Summary

	Staffed		Unstaffed	
	Contained (S/C)	Uncontained (S/U)	Contained (U/C)	Uncontained (U/U)
AFS Protection:	0	12	5	111
DOF Protection:	2	13	12	71
USFS Protection:	0	0	2	1
Status Totals:	2	25	19	183

Active Fires Acreage Summary

	Acres	Acreage Change
13 New	71.6	
25 Staffed	548,955.5	12,924.2
194 Monitor	1,412,429.6	154,910.1
2 Out	66.8	0.0
2 Prescribed	13,615.0	2,759.0
236 Fires	Total Acres: 1,975,138.5	

Prescribed Fires

	YTD Fires	YTD Acres	New	Active	Out Yesterday
Military	2	15,165.0	0	1	0
State of Alaska	1	4.0	0	1	0
Fuels Management Totals:	3	15,169.0	0	2	0

Cause Summary For All Fires (Includes Merged Fires But Not Prescribed Fires)

Unknown: 2	1,913.7 Acres
Human: 229	36,451.3 Acres
Lightning: 332	2,025,292.4 Acres
Undetermined: 11	4,530.7 Acres
Total: 574	2,068,188.1 Acres

Daily Report From: 07/22

0.1 Acreage On 07/22

Lat: **64 11.0000** Status: **U/U** Acres: **0.1** Option: **Limited**
 911656 Lon: **146 52.0000** Start Date: **07/22** Area: **FAS**
 Owner: **State** Unit: **AKAKS-Alaska-Other**
 656 Name: **Little Delta** Cause: **Undetermined**

DRTI flight reported to AICC report 200 X 300 ft fire creeping to the NW, in Limited protection area.

Daily Report From: 07/22

7.0 Acreage On 07/22

Lat: **63 19.3898** Status: **U/U** Acres: **7.0** Option: **Modified**
 MG06 Lon: **153 28.8535** Start Date: **07/22** Area: **SWS**
 904655 Owner: **State** Unit: **AKAKS-Alaska-Other**
 PNMG06 Name: **Tonclonukna Creek** Cause: **Lightning**
 655

The fire was reported by the Distributed Real Time Infrared (DRTI) aircraft as a 1500 x 500 ft. fire in scattered timber. 222ME from McGrath flew the fire and found the fire is 7 acres, 30% active, burning in back spruce and tundra, creeping and backing. An allotment was identified three miles to the southwest.

Daily Report From: 07/22

50.0 Acreage On 07/22

Lat: **64 04.2300** Status: **U/U** Acres: **50.0** Option: **Full**
 MG0Q Lon: **144 37.0900** Start Date: **07/22** Area: **DAS**
 912654 Owner: **State** Unit: **AKAKS-Alaska-Other**
 654 Name: **Volkmar River** Cause: **Undetermined**

A smoke column was called in by a concerned citizen. Helicopter 212TH responded and found a 15 acre fire burning in black spruce and backing down a ridge located about 6.5 miles northeast of Healy Lake. Air Attack, Fire Bosses and Tankers were requested to work the flanks to keep the fire from moving South and West. No values or resources are immediately threatened and the fire will be reevaluated during the next operational period.

Daily Report From: 07/22

0.1 Acreage On 07/22

Lat: **67 04.9050** Status: **U/U** Acres: **0.1** Option: **Limited**
 MGZ3 Lon: **147 49.4100** Start Date: **07/22** Area: **UYD**
 Owner: **BLM** Unit: **AKCYD-Central Yukon Field Office**
 653 Name: **Schilling Creek** Cause: **Lightning**

Fire identified by IR satellite, this fire will be monitored.

Daily Report From: 07/22

0.1 Acreage On 07/22

Lat: **65 34.3150** Status: **U/U** Acres: **0.1** Option: **Limited**
 MGY7 Lon: **143 15.7617** Start Date: **07/22** Area: **UYD**
 Owner: **BLM** Unit: **AKEID-Eastern Interior Field Office**
 652 Name: **Snowy Peak** Cause: **Lightning**

Fire identified by IR satellite, keeping fire in monitor status.

Daily Report From: 07/22

10.3 Acreage On 07/22

Lat: **64 12.1100** Status: **S/U** Acres: **10.3** Option: **Modified**
 MGY5 Lon: **149 39.3200** Personnel: **15** Start Date: **07/22** Area: **FAS**
 911651 Owner: **State** Unit: **AKAKS-Alaska-Other**
 PNMGY5 Name: **Teklanika** Cause: **Undetermined**
 651

Detection flight was requested due to modis dots in area. Fire was flown by 21CG and found to be 10.3 acres burning in tundra and black spruce, 100% active perimeter, rank 3. No values at risk were threatened, 1 load of smokejumpers and 2 loads of rappellers deployed, tankers, fire bosses and scoopers were used for suppression. Fire will require a lot of saw work and heavy mop up. White Mountain Type 2IA crew will mobilize in the morning along with Apple Valley Helitack and Lagrande Rappellers.

Daily Report From: 07/22

0.1 Acreage On 07/22

MGY6 Lat: **61 36.1945** Status: **Out 07/22** Acres: **0.1** Option: **Critical**
901650 Lon: **149 20.1810** Start Date: **07/22** Area: **MSS**
PNMGY6 Owner: **Private** Unit: **AKPRI-Private**
650 Name: **North Willow Drive** Cause: **Human**

Locall 911 reported fire with heavy dark smoke behind a residence. Borough resources responded and DOF sent one engine. Unified command was established. Fire had minor escapment into the wildlands and was quickly suppressed. Fire is out.

Daily Report From: 07/22

0.1 Acreage On 07/22

MGX7 Lat: **65 08.1650** Status: **S/U** Acres: **0.1** Option: **Full**
911649 Lon: **147 46.6350** Personnel: **5** Start Date: **07/22** Area: **FAS**
Owner: **State** Unit: **AKAKS-Alaska-Other**
649 Name: **Glacier Creek** Cause: **Lightning**

Fire is burning in black spruce and tundra with minimal fire activity observed. No resources threatened. Crews continue to work the fire and will remain on-scene overnight to continue mop-up operations.

Daily Report From: 07/22

0.5 Acreage On 07/22

MGX8 Lat: **64 48.4633** Status: **U/U** Acres: **0.5** Option: **Limited**
Lon: **153 50.7117** Start Date: **07/22** Area: **TAD**
Owner: **USFWS** Unit: **AKNOR-Nowitna National Wildlife Refuge**
648 Name: **Mud Bowl** Cause: **Lightning**

Detection flight reported fire to be 1/2 acre burning in black spruce and hardwoods in Limited. Fire is smoldering on the upper 1/3 of a S/SE aspect.

Daily Report From: 07/22

3.0 Acreage On 07/22

MGV8 Lat: **63 57.0633** Status: **U/U** Acres: **3.0** Option: **Limited**
Lon: **146 17.1783** Start Date: **07/22** Area: **MID**
Owner: **DOD** Unit: **AKFWQ-Fort Wainwright, Donnelly TA**
647 Name: **Delta Creek** Cause: **Lightning**

9VS performed a recon and reported this to be a couple little fires in the same area, currently 3 acres in size, 50% active, smoldering in tussock.

Daily Report From: 07/22

0.1 Acreage On 07/22

MGV9 Lat: **64 30.9983** Status: **U/U** Acres: **0.1** Option: **Limited**
931646 Lon: **150 44.9767** Start Date: **07/22** Area: **TAD**
Owner: **State** Unit: **AKAKS-Alaska-Other**
646 Name: **West Twin** Cause: **Lightning**

Fire reported by aerial resources, unkown size, plots in Limited and will be monitored.

Daily Report From: 07/22

0.1 Acreage On 07/22

MGU4 Lat: **61 42.4500** Status: **Out 07/22** Acres: **0.1** Option: **Full**
901645 Lon: **150 40.4500** Start Date: **07/22** Area: **MSS**
PNMGU4 Owner: **State** Unit: **AKAKS-Alaska-Other**
645 Name: **Big Bend** Cause: **Human**

Private citizen called fire into Mat Su Dispatch. Reported as large logs buring on a an island in the Yetna River. Helitack responded with 3, cut up the logs and extinguished the fire using pump and hose. Fire was called out.

Daily Report From: 07/22

0.1 Acreage On 07/22

MGT2 Lat: **67 53.9967** Status: **U/U** Acres: **0.1** Option: **Limited**
Lon: **142 14.6950** Start Date: **07/22** Area: **UYD**
Owner: **USFWS** Unit: **AKARR-Arctic National Wildlife Refuge**
643 Name: **Strangle Creek** Cause: **Lightning**

Fire identified by IR satellite in a Limited management area, fire is in monitor status.

Daily Report From: 07/22 **Cornucopia Complex** 0.1 Acreage On 07/22
MF9J Lat: **67 00.4083** Status: Acres: **0.1** Option: **Limited**
Lon: **147 15.4150** Start Date: **07/20** Area: **UYD**
Owner: **USFWS** Unit: **AKYFR-Yukon Flats National Wildlife Refuge**
899 Name: **Cornucopia Complex** Cause:

Fire behavior increased today as fuel indices increased. Several of the fires had active fire behavior including running and torching. Interior pockets of fuel continue to burn out. On the Hadweenzic #337 and Chandalar #349 crews and fire managers are preparing lines and watching for favorable weather conditions to conduct burnout operations. Point protection continues near and around structures. Total Complex Acres: 88,022

Daily Report From: 07/20 **Part of Cornucopia Complex** No Acreage Change Since 07/18
MF5J Lat: **66 55.2833** Status: **U/U** Acres: **0.1** Option: **Limited**
Lon: **147 17.8680** Start Date: **07/18** Area: **UYD**
Owner: **USFWS** Unit: **AKYFR-Yukon Flats National Wildlife Refuge**
622 Name: **Sixty-One Mountain 1** Cause: **Lightning**

Sixty-One Mountain 1, along with 9 other fires, has been complexed in to the Cornucopia Complex. NIMO Team to take command July 22nd.

Daily Report From: 07/21 **Part of Cornucopia Complex** 54.9 Acreage Change Since 07/20
MF5E Lat: **66 59.8000** Status: **U/U** Acres: **55.0** Option: **Limited**
Lon: **148 18.7980** Start Date: **07/18** Area: **UYD**
Owner: **USFWS** Unit: **AKYFR-Yukon Flats National Wildlife Refuge**
621 Name: **Trail Creek** Cause: **Lightning**

Updated acres.

Daily Report From: 07/20 **Part of Cornucopia Complex** No Acreage Change Since 07/17
MF2N Lat: **67 20.9000** Status: **U/U** Acres: **0.1** Option: **Limited**
931602 Lon: **147 13.8660** Start Date: **07/17** Area: **UYD**
Owner: **State** Unit: **AKAKS-Alaska-Other**
602 Name: **The Woodsman** Cause: **Lightning**

Incident has been complexed in to the Cornucopia Complex. NIMO Team to take command July 22nd.

Daily Report From: 07/21 **Part of Cornucopia Complex** 32.6 Acreage Change Since 07/20
MF2G Lat: **67 20.9000** Status: **U/U** Acres: **40.6** Option: **Modified**
931601 Lon: **147 02.6340** Start Date: **07/17** Area: **UYD**
Owner: **State** Unit: **AKAKS-Alaska-Other**
601 Name: **Coal River** Cause: **Lightning**

Updated acres.

Daily Report From: 07/21 **Part of Cornucopia Complex** No Acreage Change Since 07/20
MF08 Lat: **67 12.1166** Status: **U/U** Acres: **300.0** Option: **Modified**
Lon: **147 14.2500** Start Date: **07/17** Area: **UYD**
Owner: **State** Unit: **AKAKS-Alaska-Other**
594 Name: **Thazzik Mountain** Cause: **Lightning**

Updated acres.

Daily Report From: 07/21 **Part of Cornucopia Complex** 398.0 Acreage Change Since 07/20
MF2M Lat: **66 51.0500** Status: **U/U** Acres: **545.0** Option: **Limited**
Lon: **148 25.4160** Start Date: **07/15** Area: **UYD**
Owner: **USFWS** Unit: **AKYFR-Yukon Flats National Wildlife Refuge**
573 Name: **Pitka** Cause: **Lightning**

Updated acres.

Daily Report From: 07/21**Part of Cornucopia Complex**

No Acreage Change Since 07/20

MFM1 Lat: 67 22.2792 Status: S/U Acres: 143.0 Option: Modified
 932572 Lon: 146 43.0740 Personnel: 50 Start Date: 07/15 Area: UYD
 Owner: USFWS Unit: AKARR-Arctic National Wildlife Refuge
 572 Name: East Fork Chandalar Cause: Lightning

Updated costs.

Daily Report From: 07/21**Part of Cornucopia Complex**

No Acreage Change Since 07/20

MEP9 Lat: 66 26.4667 Status: S/U Acres: 5,295.0 Option: Full
 932493 Lon: 147 10.6980 Personnel: 48 Start Date: 07/11 Area: UYD
 Owner: ANCSA Unit: AKDYN-Doyon, Limited
 493 Name: Tony Slough Cause: Lightning

Updated costs.

Daily Report From: 07/22

Chalkyitsik Complex

0.1 Acreage On 07/22

MEB0 Lat: 66 32.7267 Status: S/U Acres: 0.1 Option: Modified
 Lon: 143 03.5683 Start Date: 07/09 Area: UYD
 Owner: USFWS Unit: AKYFR-Yukon Flats National Wildlife Refuge
 466 Name: Chalkyitsik Complex Cause:

Firing operations continued today progressing to the south along indirect lines between Chalkyitsik and Ohtig Lake. When complete, these operations will prevent the fire from impacting the village from the east and it will also protect 2 allotments on Ohtig Lake. Personnel continued to secure and mop-up the indirect line between the Black River and Chahalie Lake which is protecting allotments and structures in that area. Personnel also secured the 4 structure sites in the Black River corridor where the fire had burned past the last few days. Point protection continued on additional sites further upstream on the Black River and on sites in the Little Black corridor as the fire is continuing to spread in that direction. Total Complex Acres-473,451

Daily Report From: 07/22

Part of Chalkyitsik Complex

4,480.0 Acreage Change Since 07/21

MC57 Lat: 66 32.2933 Status: U/U Acres: 31,799.0 Option: Limited
 Lon: 141 40.5967 Start Date: 07/02 Area: UYD
 Owner: BLM Unit: AKEID-Eastern Interior Field Office
 424 Name: Tettjajik Creek Cause: Lightning

Acres updated.

Daily Report From: 07/22

Part of Chalkyitsik Complex

7,104.0 Acreage Change Since 07/21

MCS7 Lat: 66 29.3700 Status: U/U Acres: 120,638.0 Option: Modified
 932407 Lon: 143 34.1750 Start Date: 06/29 Area: UYD
 Owner: ANCSA Unit: AKDYN-Doyon, Limited
 407 Name: Bearnose Hill Cause: Lightning

Acres updated.

Daily Report From: 07/22

Part of Chalkyitsik Complex

33,706.0 Acreage Change Since 07/21

MB2L Lat: 66 50.6490 Status: U/U Acres: 235,880.0 Option: Limited
 Lon: 142 56.3040 Start Date: 06/24 Area: UYD
 Owner: USFWS Unit: AKARR-Arctic National Wildlife Refuge
 367 Name: Frozen Calf Cause: Lightning

Updated acres.

Daily Report From: 07/21**Part of Cornucopia Complex**

No Acreage Change Since 07/20

MBZ7 Lat: 66 58.8306 Status: S/U Acres: 11,000.0 Option: Limited
 Lon: 146 34.2540 Personnel: 90 Start Date: 06/22 Area: UYD
 Owner: USFWS Unit: AKYFR-Yukon Flats National Wildlife Refuge
 349 Name: Chandalar River Cause: Lightning

Updated costs

Daily Report From: 07/22 **Part of Chalkyitsik Complex** 6,138.0 Acreage Change Since 07/20

MBZ6 Lat: **66 18.5917** Status: U/U Acres: **85,134.0** Option: **Limited**

931348 Lon: **144 03.1983** Start Date: **06/22** Area: **UYD**

Owner: **State** Unit: **AKAKS-Alaska-Other**

348 Name: **Tractor Trail 2** Cause: **Lightning**

Acres updated.

Daily Report From: 07/21 **Part of Cornucopia Complex** 653.0 Acreage Change Since 07/20

MBY1 Lat: **66 36.4806** Status: S/U Acres: **57,304.5** Option: **Limited**

932337 Lon: **146 33.2820** Personnel: **142** Start Date: **06/22** Area: **UYD**

Owner: **USFWS** Unit: **AKYFR-Yukon Flats National Wildlife Refuge**

337 Name: **Hadweenzie River** Cause: **Lightning**

Updated acres and costs.

Daily Report From: 07/22

0.1 Acreage Change Since 07/21

MGR0 Lat: **63 27.5560** Status: S/C Acres: **0.2** Option: **Full**
913642 Lon: **143 10.1740** Personnel: **5** Start Date: **07/21** Area: **TAS**
 Owner: **BIA** Unit: **AKAKA-Native Allotments**
642 Name: **Wolf Lake 2** Cause: **Human**

Crew has been working all day to secure perimeter and mop up interior heat. Called contained at 1600, no growth-0.25 acre.

Daily Report From: 07/22

No Acreage Change Since 07/21

MGR2 Lat: **62 20.5590** Status: S/C Acres: **0.2** Option: **Full**
901640 Lon: **150 29.6560** Personnel: **9** Start Date: **07/21** Area: **MSS**
PNMGR2 Owner: **State** Unit: **AKAKS-University of Alaska**
640 Name: **Moose Creek** Cause: **Lightning**

Personnel worked hot spots and gridded. Final gridding will take place in the am and demob by 1200.

Daily Report From: 07/22

No Acreage Change Since 07/21

MGP7 Lat: **66 15.6367** Status: S/U Acres: **3.0** Option: **Critical**
 Lon: **145 53.9517** Personnel: **24** Start Date: **07/21** Area: **UYD**
 Owner: **ANCSA** Unit: **AKVLN-Tihteef' aii, Incorporated**
639 Name: **West Birch Creek** Cause: **Human**

No control problems experienced today. Fire perimeter plumbed, crews continue to bonepile and mop up. 100 percent mopup expected by Thursday morning.

Daily Report From: 07/22

No Acreage Change Since 07/21

MF45 Lat: **65 04.5833** Status: S/U Acres: **45.0** Option: **Full**
931619 Lon: **152 21.0000** Personnel: **36** Start Date: **07/18** Area: **TAD**
 Owner: **State** Unit: **AKAKS-Alaska-Other**
619 Name: **Boney Creek** Cause: **Lightning**

Fire is looking good. Have water on the fire. Lots of slash piles to work on. Prepping for back haul. Should be able to release resources to be available for IA.

Daily Report From: 07/22

No Acreage Change Since 07/21

MF4D Lat: **64 42.0000** Status: S/U Acres: **135.0** Option: **Full**
931616 Lon: **155 16.0017** Personnel: **77** Start Date: **07/18** Area: **TAD**
 Owner: **State** Unit: **AKAKS-Alaska-Other**
616 Name: **Little Creek** Cause: **Lightning**

The weather is clearing and the sun was out. The team is getting the structure more organized, hauling backhaul out. Mop up will need to be 100-300 feet from the line due to high concentration of fallen fuel sources and heat under the fuel.

Daily Report From: 07/22

110.0 Acreage Change Since 07/21

MGE5 Lat: **61 52.0333** Status: S/U Acres: **700.0** Option: **Limited**
914611 Lon: **146 23.5834** Personnel: **11** Start Date: **07/17** Area: **CRS**
PNMGE5 Owner: **State** Unit: **AKAKS-Alaska-Other**
611 Name: **Tokaina 2** Cause: **Lightning**

Personnel inserted today to begin point protection. Fire remains active, but did not increase threat to cabins two miles away. Personnel will remain overnight to establish fire lines.

Daily Report From: 07/22

No Acreage Change Since 07/21

ME3M Lat: **66 54.1100** Status: S/U Acres: **8,297.2** Option: **Modified**
932535 Lon: **156 21.3550** Personnel: **38** Start Date: **07/12** Area: **GAD**
 Owner: **ANCSA** Unit: **AKNAN-NANA Regional Corporation, Incorporated**
535 Name: **Mauneluk River** Cause: **Lightning**

The fire received little precipitation. Crews continued to create line and work on the south side. Plan to burn out towards the west when/if things dry out.

Daily Report From: 07/22

No Acreage Change Since 07/21

ME3F Lat: **62 03.9000** Status: S/U Acres: **11,200.0** Option: **Modified**
904534 Lon: **158 19.0667** Personnel: **22** Start Date: **07/12** Area: **SWS**
PNME3F Owner: **State** Unit: **AKAKS-Alaska-Other**
534 Name: **Smith Creek** Cause: **Lightning**

Crews continued to mop-up the area. Smoke laid down in the river corridor and inhibited reconnaissance of the incident.

Daily Report From: 07/22

No Acreage Change Since 07/21

MEZ2 Lat: **64 13.6833** Status: S/U Acres: **896.0** Option: **Full**
911508 Lon: **149 22.1333** Personnel: **168** Start Date: **07/11** Area: **FAS**
PNMEZ2 Owner: **Private** Unit: **AKPRI-Private**
508 Name: **Kobe** Cause: **Human**

Fire behavior reported to be minimal with creeping and smoldering. Strong winds caused burned snags to fall at an increasing rate. No critical needs.

Daily Report From: 07/22

No Acreage Change Since 07/21

MEL9 Lat: **61 35.0833** Status: S/U Acres: **9,573.0** Option: **Full**
904490 Lon: **158 54.4000** Personnel: **21** Start Date: **07/10** Area: **SWS**
PNMEL9 Owner: **ANCSA** Unit: **AKVLN-Kuskokwim Corporation**
490 Name: **Kolmakof Hills** Cause: **Lightning**

Crews continued preparing cabins in the area for structure protection and began construction of a helispot to support allotment protection activities north of the burn area.

Daily Report From: 07/22

No Acreage Change Since 07/21

MEL8 Lat: **61 45.2666** Status: S/U Acres: **3,384.5** Option: **Modified**
904487 Lon: **157 22.1833** Personnel: **26** Start Date: **07/10** Area: **SWS**
PNMEL8 Owner: **ANCSA** Unit: **AKCAN-Calista Corporation**
487 Name: **McCally Creek** Cause: **Lightning**

Crews are actively working on this incident and Fire 488 Jump Peak. Crews reconnoitered the area for both incidents developing options for protection of the allotments.

Daily Report From: 07/22

11,626.3 Acreage Change Since 07/21

MEL1 Lat: **65 37.4667** Status: S/U Acres: **25,124.3** Option: **Limited**
Lon: **150 01.9983** Personnel: **107** Start Date: **07/10** Area: **TAD**
Owner: **BLM** Unit: **AKCYD-Central Yukon Field Office**
485 Name: **Grouse Creek** Cause: **Lightning**

Fire continues to be active and progressing to the east. Smoke did not lift making AA recon limited. AA and DRTI indicate fire continues to hold at Hess Creek. The Phillips cabins prep should be completed by end of shift tomorrow. Looking at the possibility of north winds that could then trigger evacuation actions in and around Rampart. Expecting a T2IA crew tomorrow afternoon that would be held in Rampart for operations there. Attempting to make contact with operators of several active mines south of Rampart that could be impacted by #576.

Daily Report From: 07/22

-0.3 Acreage Change Since 07/21

MD9R Lat: **63 13.6166** Status: S/U Acres: **1,100.0** Option: **Modified**
904464 Lon: **154 52.4333** Personnel: **69** Start Date: **07/09** Area: **SWS**
PNMD9R Owner: **State** Unit: **AKAKS-Alaska-Other**
464 Name: **Hidden Creek** Cause: **Lightning**

Crews continue to provide structure protection to the Nixon Fork Mine facilities. New resources are starting to arrive to swap out with resources who are timing out.

Daily Report From: 07/22

No Acreage Change Since 07/21

MC8B Lat: **62 07.3500** Status: S/U Acres: **367.0** Option: **Critical**
901429 Lon: **149 59.2166** Personnel: **14** Start Date: **07/03** Area: **MSS**
PNMC8B Owner: **Private** Unit: **AKPRI-Private**
429 Name: **Montana Creek** Cause: **Undetermined**

Resources will continue to monitor and rehab the incident area. The excavator was not used during 7/22 shift. Plans to contain the fire within the next week.

Daily Report From: 07/22

-2,174.4 Acreage Change Since 07/21

MCT8 Lat: **64 08.7000** Status: S/U Acres: **12,825.6** Option: **Full**
912409 Lon: **146 16.8667** Personnel: **70** Start Date: **06/29** Area: **DAS**
PNMCT8 Owner: **State** Unit: **AKAKS-Alaska-Other**
409 Name: **Rainbow 2** Cause: **Lightning**

On the northern flank, personnel have been inserted to begin mopping the perimeters edge to prevent fire growth to the Community of Richardson Clear with water support from aerial resources.

Daily Report From: 07/22

No Acreage Change Since 07/21

MB77 Lat: **63 29.9994** Status: S/U Acres: **46,294.0** Option: **Limited**
932389 Lon: **151 44.9700** Personnel: **3** Start Date: **06/26** Area: **TAD**
Owner: **NPS** Unit: **AKDEP-Denali National Park**
389 Name: **Foraker** Cause: **Lightning**

Recon flight of the fire this afternoon. Interior islands are continuing to burn out on the north end of the fire. Smoke may be visible to the public. The fire perimeter extends to Slippery Creek. Looking at options to conduct burnout operations to facilitate structure protection of the Slippery Creek cabin.

Daily Report From: 07/22

No Acreage Change Since 07/21

MBT1 Lat: **65 41.9500** Status: S/U Acres: **173,467.0** Option: **Limited**
931324 Lon: **148 21.5520** Personnel: **83** Start Date: **06/21** Area: **UYD**
PNMBT1 Owner: **State** Unit: **AKAKS-Alaska-Other**
324 Name: **Hess Creek** Cause: **Lightning**

Fire continues to be active on the NE, NW and SE sides

Daily Report From: 07/22

No Acreage Change Since 07/21

MB4R Lat: **64 52.4383** Status: S/U Acres: **15,963.0** Option: **Limited**
911323 Lon: **146 33.3233** Personnel: **6** Start Date: **06/21** Area: **FAS**
PNMB4R Owner: **State** Unit: **AKAKS-Alaska-Other**
323 Name: **Nugget Creek** Cause: **Lightning**

Fire personnel worked on clearing heavy jackstraw from the Mastadon trail, while monitoring the fire.

Daily Report From: 07/22

No Acreage Change Since 07/21

MBS4 Lat: **64 59.2167** Status: S/U Acres: **21,309.0** Option: **Full**
911319 Lon: **148 24.9167** Personnel: **412** Start Date: **06/21** Area: **FAS**
PNMBS4 Owner: **State** Unit: **AKAKS-Alaska-Other**
319 Name: **Shovel Creek** Cause: **Lightning**

Fire is reporting minimal activity with creeping, smoldering and isolated torching. No critical needs. Moderated weather conditions have decreased the potential for spread and reduced threat to values at risk.

Daily Report From: 07/22

No Acreage Change Since 07/21

MBP5 Lat: **66 18.3500** Status: S/U Acres: **42,300.0** Option: **Modified**
Lon: **153 25.8660** Personnel: **8** Start Date: **06/21** Area: **TAD**
Owner: **BLM** Unit: **AKCYD-Central Yukon Field Office**
312 Name: **Bergman Creek** Cause: **Lightning**

Helicopter 3 BH flew the fire around 1500 today and estimated the fire perimeter to be 15% active with isolated interior smokes.

Daily Report From: 07/22

No Acreage Change Since 07/21

L92Q Lat: **60 37.8334** Status: S/U Acres: **102,229.0** Option: **Limited**
903181 Lon: **150 26.2667** Personnel: **334** Start Date: **06/05** Area: **KKS**
PNL92Q Owner: **USFWS** Unit: **AKKNR-Kenai National Wildlife Refuge**
181 Name: **Swan Lake** Cause: **Lightning**

Containment lines in Division A, K, and R continue to hold. Fire activity was minimal and personnel continue to mop-up and strengthen lines. Some re-burning is occurring in Division A making mop-up efforts more difficult. Suppression supplies are being removed from the lines and repair efforts are making good progress. Support of initial attack efforts continue as requested by the local unit.

These fires are currently in monitor status. Monitoring schedules are based on defined timeframes, but are dependent on available resources, and weather conditions. When monitoring occurs, information will be updated.

Daily Report From: 07/22

30.0 Acreage On 07/22

MGT1 Lat: **65 16.0083** Status: **U/U** Acres: **30.0** Option: **Limited**
931644 Lon: **153 27.1200** Start Date: **07/21** Area: **TAD**
 Owner: **State** Unit: **AKAKS-Alaska-Other**
644 Name: **Allen Creek** Cause: **Lightning**

Detection flight reported the fire to be 25-30 acres, 25% active, backing in black spruce and tundra on a ridgetop

Daily Report From: 07/22

4.7 Acreage Change Since 07/21

MGQ9 Lat: **64 51.1467** Status: **U/U** Acres: **5.0** Option: **Limited**
 Lon: **154 21.5517** Start Date: **07/21** Area: **TAD**
 Owner: **USFWS** Unit: **AKNOR-Nowitna National Wildlife Refuge**
641 Name: **Junekaket Creek** Cause: **Lightning**

Detection flight reported fire to be 2-5 acres. Smoldering and creeping in tussock tundra. 1 ft flame lengths, slow rate of spread to the east, on a flat aspect

Last Report: 07/21

0.1 Acreage On 07/21

MGP1 Lat: **60 22.4620** Status: **U/U** Acres: **0.1** Option: **Limited**
903638 Lon: **150 11.2260** Start Date: **07/21** Area: **KKS**
PNMGP1 Owner: **USFWS** Unit: **AKKNR-Kenai National Wildlife Refuge**
638 Name: **Pipe Creek** Cause: **Lightning**

Last Report: 07/20

2.0 Acreage On 07/20

MGG2 Lat: **66 38.2667** Status: **U/U** Acres: **2.0** Option: **Limited**
 Lon: **158 00.3367** Start Date: **07/20** Area: **GAD**
 Owner: **USFWS** Unit: **AKSWR-Selawik National Wildlife Refuge**
635 Name: **Rabbit River 2** Cause: **Lightning**

Last Report: 07/20

1.0 Acreage On 07/20

MGG1 Lat: **66 41.8833** Status: **U/U** Acres: **1.0** Option: **Modified**
 Lon: **158 05.0400** Start Date: **07/18** Area: **GAD**
 Owner: **USFWS** Unit: **AKSWR-Selawik National Wildlife Refuge**
634 Name: **Rabbit River** Cause: **Lightning**

Last Report: 07/20

0.1 Acreage On 07/20

MGF2 Lat: **64 47.6736** Status: **U/U** Acres: **0.1** Option: **Limited**
 Lon: **152 36.2760** Start Date: **07/20** Area: **TAD**
 Owner: **BLM** Unit: **AKCYD-Central Yukon Field Office**
633 Name: **Worm Lake** Cause: **Lightning**

Last Report: 07/20

40.0 Acreage On 07/20

MGD5 Lat: **67 14.7817** Status: **U/U** Acres: **40.0** Option: **Limited**
 Lon: **142 49.1167** Start Date: **07/16** Area: **UYD**
 Owner: **USFWS** Unit: **AKARR-Arctic National Wildlife Refuge**
632 Name: **Colleen River** Cause: **Lightning**

These fires are currently in monitor status. Monitoring schedules are based on defined timeframes, but are dependent on available resources, and weather conditions. When monitoring occurs, information will be updated.

Last Report: 07/19 0.3 Acreage On 07/19
MF8H Lat: **62 44.0780** Status: **U/U** Acres: **0.3** Option: **Limited**
914631 Lon: **145 53.6650** Start Date: **07/19** Area: **CRS**
 Owner: **State** Unit: **AKAKS-Alaska-Other**
631 Name: **Crescent** Cause: **Lightning**

Last Report: 07/20 No Acreage Change Since 07/19
MF77 Lat: **61 11.3738** Status: **U/U** Acres: **572.0** Option: **Limited**
904630 Lon: **158 21.6545** Start Date: **07/19** Area: **SWS**
PNMF77 Owner: **State** Unit: **AKAKS-Alaska-Other**
630 Name: **Holokuk Ridge** Cause: **Lightning**

Last Report: 07/21 No Acreage Change Since 07/20
MF95 Lat: **61 25.8490** Status: **U/C** Acres: **1.0** Option: **Critical**
901627 Lon: **149 47.9940** Start Date: **07/19** Area: **MSS**
PNMF95 Owner: **Private** Unit: **AKPRI-Private**
627 Name: **Point Mac** Cause: **Lightning**

Last Report: 07/19 No Acreage Change Since 07/18
MF57 Lat: **64 05.4900** Status: **U/C** Acres: **0.1** Option: **Critical**
912625 Lon: **145 39.9860** Start Date: **07/18** Area: **DAS**
 Owner: **Private** Unit: **AKPRI-Private**
625 Name: **North Eielson Holdover #2** Cause: **Human**

Daily Report From: 07/22 111.9 Acreage Change Since 07/18
MF5R Lat: **65 11.4966** Status: **U/U** Acres: **112.0** Option: **Limited**
931624 Lon: **153 18.6240** Start Date: **07/18** Area: **TAD**
 Owner: **State** Unit: **AKAKS-Alaska-Other**
624 Name: **Buster Creek** Cause: **Lightning**

Agency fixed wing 9VS performed a recon of the fire and reported it to be 50% active, creeping, smoldering, with single tree torching in spruce/hardwood mix on a north aspect on the upper and lower 1/3 of the slope.

Last Report: 07/21 115.4 Acreage Change Since 07/18
MF5L Lat: **67 08.9800** Status: **U/U** Acres: **115.5** Option: **Limited**
 Lon: **141 24.7250** Start Date: **07/18** Area: **UYD**
 Owner: **USFWS** Unit: **AKARR-Arctic National Wildlife Refuge**
623 Name: **Upper Salmon Trout** Cause: **Lightning**

Last Report: 07/21 318.4 Acreage Change Since 07/18
MF48 Lat: **66 45.5958** Status: **U/U** Acres: **318.5** Option: **Limited**
 Lon: **141 32.5020** Start Date: **07/18** Area: **UYD**
 Owner: **USFWS** Unit: **AKARR-Arctic National Wildlife Refuge**
620 Name: **Southern Salmon Trout River** Cause: **Lightning**

These fires are currently in monitor status. Monitoring schedules are based on defined timeframes, but are dependent on available resources, and weather conditions. When monitoring occurs, information will be updated.

Daily Report From: 07/22

No Acreage Change Since 07/21

MF90 Lat: **61 04.7954** Status: **U/U** Acres: **0.1** Option: **Limited**
901618 Lon: **149 39.0478** Start Date: **07/18** Area: **MSS**
PNMF90 Owner: **State** Unit: **AKAKS-Alaska-Other**
618 Name: **Flat Top** Cause: **Human**

Fire remains in monitor status.

Last Report: 07/20

No Acreage Change Since 07/19

MF4A Lat: **64 20.0000** Status: **U/U** Acres: **225.3** Option: **Limited**
931615 Lon: **150 16.0000** Start Date: **07/18** Area: **TAD**
Owner: **State** Unit: **AKAKS-Alaska-Other**
615 Name: **Toklat River** Cause: **Lightning**

Last Report: 07/17

1.0 Acreage On 07/17

MF3K Lat: **66 42.0042** Status: **U/U** Acres: **1.0** Option: **Limited**
Lon: **154 48.9660** Start Date: **07/17** Area: **GAD**
Owner: **NPS** Unit: **AKGAP-Gates of the Arctic National Preserve**
614 Name: **Norutak Hills** Cause: **Lightning**

Last Report: 07/17

0.1 Acreage On 07/17

MF3J Lat: **60 55.4800** Status: **U/C** Acres: **0.1** Option: **Full**
Lon: **149 30.6850** Start Date: **07/17** Area: **CGF**
P0MF3J Owner: **USFS** Unit: **AKCGF-Chugach National Forest**
613 Name: **Mile 12** Cause: **Human**

Last Report: 07/19

20.0 Acreage Change Since 07/18

914608 Lat: **61 53.7630** Status: **U/U** Acres: **35.0** Option: **Limited**
Lon: **146 18.8980** Start Date: **07/17** Area: **CRS**
Owner: **State** Unit: **AKAKS-Alaska-Other**
608 Name: **Tokaina Creek** Cause: **Lightning**

Daily Report From: 07/22

No Acreage Change Since 07/19

MF39 Lat: **61 49.2000** Status: **U/U** Acres: **2,125.0** Option: **Limited**
914606 Lon: **144 34.2000** Start Date: **07/17** Area: **CRS**
PN Owner: **NPS** Unit: **AKWSP-Wrangell-St. Elias National Park and Preserve**
606 Name: **Chetaslina** Cause: **Lightning**

Minimal fire behavior observed today. Firefighters completed point protection. Fire was mapped, but there was no additional growth.

Last Report: 07/18

No Acreage Change Since 07/17

MF28 Lat: **65 18.0978** Status: **U/U** Acres: **0.1** Option: **Limited**
Lon: **142 05.5500** Start Date: **07/17** Area: **UYD**
Owner: **NPS** Unit: **AKYCP-Yukon-Charley Rivers National Preserve**
605 Name: **Glen Creek Cabin** Cause: **Unknown**

These fires are currently in monitor status. Monitoring schedules are based on defined timeframes, but are dependent on available resources, and weather conditions. When monitoring occurs, information will be updated.

Last Report: 07/21 400.0 Acreage Change Since 07/17
MF22 Lat: **64 49.0038** Status: **U/U** Acres: **550.0** Option: **Limited**
931604 Lon: **155 52.9680** Start Date: **07/17** Area: **GAD**
 Owner: **State** Unit: **AKAKS-Alaska-Other**
604 Name: **Bear Creek** Cause: **Lightning**

Last Report: 07/17 0.1 Acreage On 07/17
MF2T Lat: **55 28.0151** Status: **U/U** Acres: **0.1** Option: **Modified**
 Lon: **133 07.4494** Start Date: **07/17** Area: **TNF**
P0MF2T Owner: **ANCSA** Unit: **AKVLN-Shaan-Seet, Incorporated**
603 Name: **PORT BAGIAL** Cause: **Human**

Last Report: 07/17 0.5 Acreage On 07/17
MF1V Lat: **65 15.3983** Status: **U/U** Acres: **0.5** Option: **Modified**
 Lon: **156 32.6150** Start Date: **07/16** Area: **GAD**
 Owner: **USFWS** Unit: **AKKUR-Koyukuk National Wildlife Refuge**
599 Name: **Holtnaktna Creek 3** Cause: **Lightning**

Last Report: 07/21 1,060.8 Acreage Change Since 07/17
MF09 Lat: **65 32.0667** Status: **U/U** Acres: **1,060.9** Option: **Limited**
 Lon: **154 17.5317** Start Date: **07/17** Area: **TAD**
 Owner: **BLM** Unit: **AKCYD-Central Yukon Field Office**
597 Name: **Melozitna River** Cause: **Lightning**

Last Report: 07/17 100.0 Acreage On 07/17
MF04 Lat: **65 07.0044** Status: **U/U** Acres: **100.0** Option: **Limited**
 Lon: **161 59.9580** Start Date: **07/17** Area: **GAD**
 Owner: **BLM** Unit: **AKADD-Anchorage Field Office**
596 Name: **Salmon Creek** Cause: **Lightning**

Last Report: 07/21 1,828.9 Acreage Change Since 07/17
MF06 Lat: **66 54.7483** Status: **U/U** Acres: **1,829.0** Option: **Limited**
 Lon: **141 13.8833** Start Date: **07/17** Area: **UYD**
 Owner: **USFWS** Unit: **AKARR-Arctic National Wildlife Refuge**
595 Name: **Salmon Trout** Cause: **Lightning**

Last Report: 07/17 7.9 Acreage Change Since 07/16
MF00 Lat: **65 08.3310** Status: **U/U** Acres: **8.0** Option: **Modified**
 Lon: **157 31.5720** Start Date: **07/16** Area: **GAD**
 Owner: **USFWS** Unit: **AKKUR-Koyukuk National Wildlife Refuge**
593 Name: **Koyukuk River** Cause: **Lightning**

Last Report: 07/17 No Acreage Change Since 07/16
MF0P Lat: **65 18.7700** Status: **U/U** Acres: **5.0** Option: **Modified**
 Lon: **156 30.6233** Start Date: **07/16** Area: **GAD**
 Owner: **USFWS** Unit: **AKKUR-Koyukuk National Wildlife Refuge**
592 Name: **Holtnakatna Creek** Cause: **Lightning**

These fires are currently in monitor status. Monitoring schedules are based on defined timeframes, but are dependent on available resources, and weather conditions. When monitoring occurs, information will be updated.

Daily Report From: 07/22

No Acreage Change Since 07/16

MF0G Lat: **65 19.0117** Status: **U/U** Acres: **25.0** Option: **Limited**
 Lon: **157 19.9933** Start Date: **07/16** Area: **GAD**
 Owner: **USFWS** Unit: **AKKUR-Koyukuk National Wildlife Refuge**
590 Name: **Louis Lake** Cause: **Lightning**

Agency aircraft N864SF flew the fire and observed it burning in black spruce and tundra, there are no values at risk.

Last Report: 07/17

56.5 Acreage Change Since 07/16

MF0N Lat: **65 06.6306** Status: **U/U** Acres: **56.6** Option: **Modified**
 Lon: **161 00.7260** Start Date: **07/16** Area: **GAD**
 Owner: **ANCSA** Unit: **AKVLN-Koyuk Native Corporation**
588 Name: **Alameda Creek** Cause: **Lightning**

Daily Report From: 07/22

2.0 Acreage Change Since 07/16

MF0F Lat: **65 16.0033** Status: **U/U** Acres: **12.0** Option: **Limited**
 Lon: **157 03.9967** Start Date: **07/16** Area: **GAD**
 Owner: **USFWS** Unit: **AKKUR-Koyukuk National Wildlife Refuge**
587 Name: **Nogadeneoda Lake** Cause: **Lightning**

N864SF flew fire and observed fire burning at a low rate of spread, backing to the west and southwest, burning in black spruce and tundra. No values at risk.

Last Report: 07/18

No Acreage Change Since 07/17

MFQ1 Lat: **63 51.0138** Status: **U/U** Acres: **145.0** Option: **Full**
932581 Lon: **160 25.9980** Start Date: **07/15** Area: **GAD**
 Owner: **ANCSA** Unit: **AKVLN-Unalakleet Native Corporation**
581 Name: **Rabbit** Cause: **Lightning**

Last Report: 07/18

No Acreage Change Since 07/15

911580 Lat: **64 48.1620** Status: **U/U** Acres: **2.0** Option: **Limited**
 Lon: **145 59.8000** Start Date: **07/15** Area: **FAS**
 Owner: **State** Unit: **AKAKS-Alaska-Other**
580 Name: **Wheeler Ridge** Cause: **Lightning**

Last Report: 07/16

No Acreage Change Since 07/15

MFP6 Lat: **66 51.4200** Status: **U/U** Acres: **20.0** Option: **Modified**
 Lon: **155 53.6467** Start Date: **07/15** Area: **GAD**
 Owner: **NPS** Unit: **AKGAP-Gates of the Arctic National Preserve**
578 Name: **Killak** Cause: **Lightning**

Last Report: 07/19

No Acreage Change Since 07/15

MFN6 Lat: **64 38.2000** Status: **U/U** Acres: **20.0** Option: **Limited**
911577 Lon: **149 50.0600** Start Date: **07/15** Area: **FAS**
PNMFN6 Owner: **State** Unit: **AKAKS-Alaska-Other**
577 Name: **Black Bear** Cause: **Lightning**

These fires are currently in monitor status. Monitoring schedules are based on defined timeframes, but are dependent on available resources, and weather conditions. When monitoring occurs, information will be updated.

Last Report: 07/21 1,400.0 Acreage Change Since 07/20
MFN2 Lat: **65 21.7400** Status: **U/U** Acres: **5,000.0** Option: **Limited**
Lon: **150 26.8617** Start Date: **07/15** Area: **TAD**
Owner: **ANCSA** Unit: **AKDYN-Doyon, Limited**
576 Name: **Garnet Creek** Cause: **Lightning**

Last Report: 07/15 33.0 Acreage On 07/15
MFL6 Lat: **65 27.3630** Status: **U/U** Acres: **33.0** Option: **Limited**
Lon: **146 05.6280** Start Date: **07/15** Area: **UYD**
Owner: **State** Unit: **AKAKS-Alaska-Other**
571 Name: **Batchelor Creek** Cause: **Lightning**

Last Report: 07/16 0.9 Acreage Change Since 07/15
MFL1 Lat: **66 55.8900** Status: **U/U** Acres: **1.0** Option: **Modified**
Lon: **156 13.3433** Start Date: **07/15** Area: **GAD**
Owner: **State** Unit: **AKAKS-Alaska-Other**
569 Name: **Mauneluk River 2** Cause: **Lightning**

Last Report: 07/21 405.9 Acreage Change Since 07/16
MFF4 Lat: **65 58.4640** Status: **U/U** Acres: **651.0** Option: **Limited**
Lon: **144 46.1100** Start Date: **07/15** Area: **UYD**
Owner: **USFWS** Unit: **AKYFR-Yukon Flats National Wildlife Refuge**
567 Name: **Preacher Creek** Cause: **Lightning**

Last Report: 07/15 7.0 Acreage On 07/15
MFB9 Lat: **69 12.9960** Status: **U/U** Acres: **7.0** Option: **Limited**
Lon: **152 34.9920** Start Date: **07/14** Area: **TAD**
Owner: **ANCSA** Unit: **AKASN-Arctic Slope Regional Corporation**
565 Name: **Fossil Creek** Cause: **Lightning**

Last Report: 07/14 15.0 Acreage On 07/14
MFB8 Lat: **66 42.9967** Status: **U/U** Acres: **15.0** Option: **Limited**
Lon: **155 26.9950** Start Date: **07/14** Area: **GAD**
Owner: **NPS** Unit: **AKGAP-Gates of the Arctic National Preserve**
564 Name: **Lockwood Hills** Cause: **Lightning**

Last Report: 07/14 3.0 Acreage On 07/14
MFB6 Lat: **69 28.0000** Status: **U/U** Acres: **3.0** Option: **Limited**
Lon: **152 01.9850** Start Date: **07/14** Area: **GAD**
Owner: **BLM** Unit: **AKARD-National Petroleum Reserve - Alaska**
563 Name: **Umiat** Cause: **Lightning**

Last Report: 07/14 731.0 Acreage On 07/14
MFA7 Lat: **68 55.2006** Status: **U/U** Acres: **731.0** Option: **Limited**
Lon: **154 24.4740** Start Date: **07/14** Area: **TAD**
Owner: **State** Unit: **AKAKS-Alaska-Other**
561 Name: **Aupuk Creek** Cause: **Lightning**

These fires are currently in monitor status. Monitoring schedules are based on defined timeframes, but are dependent on available resources, and weather conditions. When monitoring occurs, information will be updated.

Last Report: 07/14 1,000.0 Acreage On 07/14
MFA5 Lat: **65 23.2100** Status: **U/U** Acres: **1,000.0** Option: **Limited**
Lon: **158 03.7917** Start Date: **07/14** Area: **GAD**
Owner: **BLM** Unit: **AKADD-Anchorage Field Office**
560 Name: **Pitka River** Cause: **Lightning**

Last Report: 07/16 No Acreage Change Since 07/15
MFA6 Lat: **67 13.0164** Status: **U/C** Acres: **0.3** Option: **Limited**
Lon: **150 01.9620** Start Date: **07/14** Area: **UYD**
Owner: **BLM** Unit: **AKCYD-Central Yukon Field Office**
559 Name: **Slate Creek** Cause: **Lightning**

Last Report: 07/14 5.0 Acreage On 07/14
ME9H Lat: **63 15.3000** Status: **U/U** Acres: **5.0** Option: **Limited**
Lon: **158 37.4150** Start Date: **07/14** Area: **GAD**
Owner: **USFWS** Unit: **AKINR-Innoko National Wildlife Refuge**
556 Name: **Innoko River 2** Cause: **Lightning**

Last Report: 07/17 3.2 Acreage Change Since 07/16
ME85 Lat: **66 52.5936** Status: **U/U** Acres: **21.2** Option: **Full**
Lon: **151 33.0840** Start Date: **07/14** Area: **TAD**
Owner: **ANCSA** Unit: **AKVLN-Evansville, Incorporated**
555 Name: **South Base** Cause: **Lightning**

Last Report: 07/20 -301.0 Acreage Change Since 07/18
ME8C Lat: **62 18.9000** Status: **U/U** Acres: **303.0** Option: **Limited**
904553 Lon: **158 13.3333** Start Date: **07/14** Area: **SWS**
PNME8C Owner: **BLM** Unit: **AKADD-Anchorage Field Office**
553 Name: **Iditarod River** Cause: **Lightning**

Last Report: 07/13 0.2 Acreage On 07/13
911552 Lat: **63 55.4420** Status: **U/U** Acres: **0.2** Option: **Limited**
Lon: **148 46.0690** Start Date: **07/13** Area: **FAS**
Owner: **State** Unit: **AKAKS-Alaska-Other**
552 Name: **Lignite Creek 19** Cause: **Lightning**

Last Report: 07/16 No Acreage Change Since 07/15
ME64 Lat: **62 27.8700** Status: **U/C** Acres: **7.2** Option: **Full**
904551 Lon: **157 58.0600** Start Date: **07/13** Area: **SWS**
PNME64 Owner: **ANCSA** Unit: **AKDYN-Doyon, Limited**
551 Name: **Boulder Creek** Cause: **Lightning**

Last Report: 07/13 5.0 Acreage On 07/13
ME63 Lat: **65 27.1260** Status: **U/U** Acres: **5.0** Option: **Limited**
Lon: **164 37.2000** Start Date: **07/13** Area: **GAD**
Owner: **State** Unit: **AKAKS-Alaska-Other**
550 Name: **Garfield Creek** Cause: **Lightning**

These fires are currently in monitor status. Monitoring schedules are based on defined timeframes, but are dependent on available resources, and weather conditions. When monitoring occurs, information will be updated.

Last Report: 07/18 No Acreage Change Since 07/17
ME65 Lat: **63 05.2070** Status: **U/U** Acres: **0.1** Option: **Limited**
904549 Lon: **152 59.4020** Start Date: **07/13** Area: **SWS**
PNME65 Owner: **State** Unit: **AKAKS-Alaska-Other**
549 Name: **Dennis Creek** Cause: **Lightning**

Last Report: 07/20 8.2 Acreage Change Since 07/18
ME6T Lat: **65 39.9246** Status: **U/U** Acres: **139.7** Option: **Modified**
Lon: **155 54.5580** Start Date: **07/13** Area: **GAD**
Owner: **USFWS** Unit: **AKKUR-Koyukuk National Wildlife Refuge**
547 Name: **Nayuka River** Cause: **Lightning**

Last Report: 07/13 1.0 Acreage On 07/13
ME6F Lat: **68 08.3950** Status: **U/U** Acres: **1.0** Option: **Limited**
Lon: **160 45.3000** Start Date: **07/13** Area: **GAD**
Owner: **NPS** Unit: **AKNOP-Noatak National Preserve**
546 Name: **Kaluktavik River** Cause: **Lightning**

Last Report: 07/20 No Acreage Change Since 07/19
ME5K Lat: **61 33.6667** Status: **U/U** Acres: **1,531.4** Option: **Full**
904544 Lon: **158 29.3833** Start Date: **07/13** Area: **SWS**
PNME5K Owner: **ANCSA** Unit: **AKVLN-Kuskokwim Corporation**
544 Name: **Aghaluk Creek** Cause: **Lightning**

Last Report: 07/13 25.0 Acreage On 07/13
ME5P Lat: **61 15.1130** Status: **U/U** Acres: **25.0** Option: **Limited**
904543 Lon: **159 01.9850** Start Date: **07/13** Area: **SWS**
PNME5P Owner: **State** Unit: **AKAKS-Alaska-Other**
543 Name: **Buckstock River** Cause: **Lightning**

Last Report: 07/18 No Acreage Change Since 07/15
ME5M Lat: **61 54.3850** Status: **U/U** Acres: **32.0** Option: **Modified**
904540 Lon: **158 23.6870** Start Date: **07/13** Area: **SWS**
PNME5M Owner: **State** Unit: **AKAKS-Alaska-Other**
540 Name: **Gemuna Creek** Cause: **Lightning**

Last Report: 07/20 No Acreage Change Since 07/14
ME43 Lat: **64 07.7004** Status: **U/U** Acres: **1,200.0** Option: **Limited**
931539 Lon: **158 03.9000** Start Date: **07/13** Area: **GAD**
Owner: **State** Unit: **AKAKS-Alaska-Other**
539 Name: **Little Mud River** Cause: **Lightning**

Daily Report From: 07/22 74.1 Acreage Change Since 07/14
ME4Z Lat: **65 55.2600** Status: **U/U** Acres: **232.6** Option: **Modified**
Lon: **156 29.4717** Start Date: **07/13** Area: **GAD**
Owner: **USFWS** Unit: **AKKUR-Koyukuk National Wildlife Refuge**
538 Name: **Tom Cook Slough 2** Cause: **Lightning**

N864SF flew the fire and reported precipitation, smoldering and creeping on the east flank, there are no values at risk.

These fires are currently in monitor status. Monitoring schedules are based on defined timeframes, but are dependent on available resources, and weather conditions. When monitoring occurs, information will be updated.

Last Report: 07/20 No Acreage Change Since 07/16
ME3A Lat: **61 04.0150** Status: **U/U** Acres: **10.0** Option: **Limited**
904532 Lon: **156 26.5233** Start Date: **07/12** Area: **SWS**
PNME3A Owner: **State** Unit: **AKAKS-Alaska-Other**
532 Name: **Middle Hoholitna** Cause: **Lightning**

Last Report: 07/16 No Acreage Change Since 07/12
ME3G Lat: **61 12.6870** Status: **U/U** Acres: **15.0** Option: **Limited**
904531 Lon: **156 39.4030** Start Date: **07/12** Area: **SWS**
PNME3G Owner: **State** Unit: **AKAKS-Alaska-Other**
531 Name: **Hoholitna River** Cause: **Lightning**

Last Report: 07/16 No Acreage Change Since 07/13
ME3J Lat: **61 03.4575** Status: **U/U** Acres: **2.5** Option: **Limited**
904530 Lon: **157 25.7942** Start Date: **07/12** Area: **SWS**
PNME3J Owner: **State** Unit: **AKAKS-Alaska-Other**
530 Name: **Taylor Foothills** Cause: **Lightning**

Daily Report From: 07/22 No Acreage Change Since 07/16
ME3K Lat: **61 20.9230** Status: **U/U** Acres: **600.0** Option: **Limited**
904529 Lon: **156 54.6180** Start Date: **07/12** Area: **SWS**
PNME3K Owner: **State** Unit: **AKAKS-Alaska-Other**
529 Name: **Cotton Village** Cause: **Lightning**

The fire was flown by 9602F who reported it to be burning at a rank 2 with a 50% active perimeter on the southeast side.

Daily Report From: 07/22 No Acreage Change Since 07/16
ME2Z Lat: **61 19.2976** Status: **U/U** Acres: **80.0** Option: **Limited**
904528 Lon: **156 42.0755** Start Date: **07/12** Area: **SWS**
PNME2Z Owner: **State** Unit: **AKAKS-Alaska-Other**
528 Name: **Hoholitna** Cause: **Lightning**

The fire was flown by 9602F who reported it to be burning at a rank 2 with single tree torching and some backing on the southwest flank and a 40% active perimeter.

Last Report: 07/16 No Acreage Change Since 07/12
ME26 Lat: **61 17.9200** Status: **U/U** Acres: **2.0** Option: **Limited**
904527 Lon: **156 16.0200** Start Date: **07/12** Area: **SWS**
PNME26 Owner: **State** Unit: **AKAKS-Alaska-Other**
527 Name: **Diamond Peak** Cause: **Lightning**

Daily Report From: 07/22 3,085.6 Acreage Change Since 07/14
ME2L Lat: **65 57.5000** Status: **U/U** Acres: **4,063.6** Option: **Modified**
Lon: **156 30.4633** Start Date: **07/12** Area: **GAD**
Owner: **USFWS** Unit: **AKKUR-Koyukuk National Wildlife Refuge**
526 Name: **Tom Cook Slough** Cause: **Lightning**

N864SF flew the fire and reported that it was receiving precipitation, smoldering, creeping in black spruce and tundra in isolated pockets along the perimeter. There are no values at risk.

These fires are currently in monitor status. Monitoring schedules are based on defined timeframes, but are dependent on available resources, and weather conditions. When monitoring occurs, information will be updated.

Last Report: 07/14 2,093.0 Acreage Change Since 07/12
ME2D Lat: **65 32.3017** Status: **U/U** Acres: **2,103.0** Option: **Limited**
Lon: **157 29.2850** Start Date: **07/12** Area: **GAD**
Owner: **USFWS** Unit: **AKKUR-Koyukuk National Wildlife Refuge**
524 Name: **Hodatic River** Cause: **Lightning**

Daily Report From: 07/22 105.0 Acreage Change Since 07/16
ME2U Lat: **61 45.3700** Status: **U/U** Acres: **327.1** Option: **Full**
904523 Lon: **156 29.5200** Start Date: **07/12** Area: **SWS**
PNME2U Owner: **State** Unit: **AKAKS-Alaska-Other**
523 Name: **East Stoney River** Cause: **Lightning**

The fire was flown by detection and mapping personnel who reported one small smoke on the northeast perimeter with rank 1 fire behavior observed.

Last Report: 07/20 No Acreage Change Since 07/16
ME1W Lat: **61 28.2500** Status: **U/U** Acres: **29.0** Option: **Modified**
904521 Lon: **156 03.7000** Start Date: **07/12** Area: **SWS**
PNME1W Owner: **State** Unit: **AKAKS-Alaska-Other**
521 Name: **Tishimna Lake** Cause: **Lightning**

Daily Report From: 07/22 No Acreage Change Since 07/16
ME3U Lat: **61 53.7100** Status: **U/U** Acres: **786.0** Option: **Limited**
904519 Lon: **156 07.0100** Start Date: **07/12** Area: **SWS**
PNME3U Owner: **State** Unit: **AKAKS-Alaska-Other**
519 Name: **Swift River** Cause: **Lightning**

The fire was flown by 9602F who reported no visible smoke.

Last Report: 07/18 No Acreage Change Since 07/12
ME0L Lat: **59 23.7393** Status: **U/U** Acres: **20.0** Option: **Full**
904518 Lon: **154 16.9232** Start Date: **07/11** Area: **SWS**
PNME0L Owner: **State** Unit: **AKAKS-Alaska-Other**
518 Name: **Venturi Lake** Cause: **Lightning**

Last Report: 07/20 No Acreage Change Since 07/16
ME0K Lat: **61 05.3560** Status: **U/U** Acres: **4,034.0** Option: **Limited**
904517 Lon: **156 16.8900** Start Date: **07/11** Area: **SWS**
PNME0K Owner: **State** Unit: **AKAKS-Alaska-Other**
517 Name: **Door Mountains** Cause: **Lightning**

Last Report: 07/20 No Acreage Change Since 07/18
ME0H Lat: **60 14.0520** Status: **U/U** Acres: **220.0** Option: **Limited**
904516 Lon: **156 31.0480** Start Date: **07/11** Area: **SWS**
PNME0H Owner: **State** Unit: **AKAKS-Alaska-Other**
516 Name: **Ethel Creek** Cause: **Lightning**

These fires are currently in monitor status. Monitoring schedules are based on defined timeframes, but are dependent on available resources, and weather conditions. When monitoring occurs, information will be updated.

Last Report: 07/16 657.0 Acreage Change Since 07/13
ME0G Lat: **60 48.6708** Status: **U/U** Acres: **1,121.0** Option: **Limited**
904515 Lon: **157 24.9482** Start Date: **07/11** Area: **SWS**
PNME0G Owner: **State** Unit: **AKAKS-Alaska-Other**
515 Name: **Taylor Mountains** Cause: **Lightning**

Last Report: 07/16 122.0 Acreage Change Since 07/13
ME0F Lat: **61 00.7000** Status: **U/U** Acres: **156.0** Option: **Limited**
904514 Lon: **157 24.5000** Start Date: **07/11** Area: **SWS**
PNME0F Owner: **State** Unit: **AKAKS-Alaska-Other**
514 Name: **Spike Mountain** Cause: **Lightning**

Last Report: 07/16 2,078.0 Acreage Change Since 07/11
ME0B Lat: **61 14.1947** Status: **U/U** Acres: **2,678.0** Option: **Limited**
904513 Lon: **156 52.5938** Start Date: **07/11** Area: **SWS**
PNME0B Owner: **State** Unit: **AKAKS-Alaska-Other**
513 Name: **Little Titnuk** Cause: **Lightning**

Last Report: 07/12 4.3 Acreage Change Since 07/11
ME0C Lat: **64 56.7617** Status: **U/U** Acres: **4.4** Option: **Full**
932512 Lon: **157 59.2017** Start Date: **07/11** Area: **GAD**
Owner: **ANCSA** Unit: **AKDYN-Doyon, Limited**
512 Name: **Woodyard** Cause: **Lightning**

Daily Report From: 07/22 0.2 Acreage Change Since 07/16
ME0A Lat: **61 25.5607** Status: **U/U** Acres: **3.2** Option: **Modified**
904511 Lon: **158 08.0638** Start Date: **07/11** Area: **SWS**
PNME0A Owner: **State** Unit: **AKAKS-Alaska-Other**
511 Name: **Holokik Mountain** Cause: **Lightning**

The fire was flown by detection and mapping personnel,, who reported no visible smokes.

Last Report: 07/16 No Acreage Change Since 07/13
MEZ9 Lat: **61 07.9602** Status: **U/U** Acres: **209.0** Option: **Limited**
904510 Lon: **158 25.4780** Start Date: **07/11** Area: **SWS**
PNMEZ9 Owner: **State** Unit: **AKAKS-Alaska-Other**
510 Name: **Holokuk River** Cause: **Lightning**

Last Report: 07/13 -12.0 Acreage Change Since 07/11
MEZ7 Lat: **61 13.8260** Status: **U/U** Acres: **23.0** Option: **Limited**
904509 Lon: **159 40.0040** Start Date: **07/11** Area: **SWS**
PNMEZ7 Owner: **BLM** Unit: **AKADD-Anchorage Field Office**
509 Name: **Discovery Creek** Cause: **Lightning**

Last Report: 07/18 No Acreage Change Since 07/15
MEZ0 Lat: **61 47.0291** Status: **U/U** Acres: **638.0** Option: **Modified**
904507 Lon: **159 14.0404** Start Date: **07/11** Area: **SWS**
PNMEZ0 Owner: **State** Unit: **AKAKS-Alaska-Other**
507 Name: **Molybdenum Mountains** Cause: **Lightning**

These fires are currently in monitor status. Monitoring schedules are based on defined timeframes, but are dependent on available resources, and weather conditions. When monitoring occurs, information will be updated.

Last Report: 07/18 **14.0 Acreage Change Since 07/15**
MEY7 Lat: **61 44.3826** Status: **U/U** Acres: **2,433.0** Option: **Modified**
904506 Lon: **158 40.0741** Start Date: **07/11** Area: **SWS**
PNMEY7 Owner: **BLM** Unit: **AKADD-Anchorage Field Office**
506 Name: **Horn Foothills** Cause: **Lightning**

Daily Report From: 07/22 **No Acreage Change Since 07/16**
ME0M Lat: **62 06.7200** Status: **U/U** Acres: **28.0** Option: **Full**
904504 Lon: **156 15.0940** Start Date: **07/11** Area: **SWS**
PNME0M Owner: **State** Unit: **AKAKS-Alaska-Other**
504 Name: **West Devils Elbow** Cause: **Lightning**

The fire was flown by 9602F who reported no visible smoke.

Daily Report From: 07/22 **No Acreage Change Since 07/20**
MEW5 Lat: **61 32.3100** Status: **U/U** Acres: **1,100.0** Option: **Full**
904501 Lon: **156 59.1500** Start Date: **07/11** Area: **SWS**
PNMEW5 Owner: **ANCSA** Unit: **AKVLN-Kuskokwim Corporation**
501 Name: **Beaver House Hill** Cause: **Lightning**

The fire was flown by 9602F who reported it to be burning at a rank 2 in black spruce.

Last Report: 07/11 **0.1 Acreage On 07/11**
MET1 Lat: **64 15.1620** Status: **U/U** Acres: **0.1** Option: **Limited**
Lon: **141 55.5420** Start Date: **07/11** Area: **UYD**
Owner: **State** Unit: **AKAKS-Alaska-Other**
497 Name: **Wilson Creek** Cause: **Lightning**

Daily Report From: 07/22 **No Acreage Change Since 07/19**
MEU8 Lat: **62 07.5030** Status: **U/U** Acres: **7,500.0** Option: **Limited**
904496 Lon: **156 07.6660** Start Date: **07/11** Area: **SWS**
PNMEU8 Owner: **State** Unit: **AKAKS-Alaska-Other**
496 Name: **Devil's Elbow** Cause: **Lightning**

The fire was flown by 9602F who reported no visible smoke.

Daily Report From: 07/22 **No Acreage Change Since 07/16**
MES2 Lat: **61 20.7994** Status: **U/U** Acres: **780.9** Option: **Limited**
904495 Lon: **157 07.1492** Start Date: **07/11** Area: **SWS**
PNMES2 Owner: **State** Unit: **AKAKS-Alaska-Other**
495 Name: **Titnuk Creek** Cause: **Lightning**

The fire was flown by 9602F who reported one pocket burning at a rank 2 in the southeast corner. The acreage change is due to the most current mapping.

Last Report: 07/11 **0.1 Acreage On 07/11**
MER2 Lat: **64 19.8000** Status: **U/U** Acres: **0.1** Option: **Limited**
Lon: **154 23.9760** Start Date: **07/11** Area: **TAD**
Owner: **BLM** Unit: **AKCYD-Central Yukon Field Office**
494 Name: **Lost River** Cause: **Lightning**

These fires are currently in monitor status. Monitoring schedules are based on defined timeframes, but are dependent on available resources, and weather conditions. When monitoring occurs, information will be updated.

Daily Report From: 07/22

No Acreage Change Since 07/19

MEM0 Lat: **61 43.0300** Status: **U/U** Acres: **7,949.2** Option: **Limited**
904489 Lon: **157 35.5900** Start Date: **07/10** Area: **SWS**
PNMEM0 Owner: **BLM** Unit: **AKADD-Anchorage Field Office**
489 Name: **Fuller Creek** Cause: **Lightning**

The fire was flown by 9602F who reported it to burning at a rank 3 with some torching and a 35% active perimeter.

Daily Report From: 07/22

No Acreage Change Since 07/20

MEL6 Lat: **61 49.2800** Status: **U/U** Acres: **309.0** Option: **Full**
904488 Lon: **157 30.0500** Start Date: **07/10** Area: **SWS**
PNMEL6 Owner: **ANCSA** Unit: **AKVLN-Kuskokwim Corporation**
488 Name: **Jump Peak** Cause: **Lightning**

The fire was flown by 9602F who reported it to be burning at a rank 3 with a 40% active perimeter. The fire had crossed the ridge to the northwest. Fire personnel from fire 487 completed a recon developing options for protection of the allotments.

Last Report: 07/18

147.5 Acreage Change Since 07/10

MEK9 Lat: **61 43.8700** Status: **U/U** Acres: **150.0** Option: **Limited**
914484 Lon: **144 15.0400** Start Date: **07/10** Area: **CRS**
Owner: **NPS** Unit: **AKWSP-Wrangell-St. Elias National Park and Preserve**
484 Name: **Long** Cause: **Lightning**

Last Report: 07/21

No Acreage Change Since 07/20

MEK8 Lat: **63 27.7667** Status: **U/C** Acres: **83.0** Option: **Full**
913483 Lon: **143 10.2500** Start Date: **07/10** Area: **TAS**
Owner: **ANCSA** Unit: **AKVLN-Tanacross, Incorporated**
483 Name: **Wolf Lake** Cause: **Undetermined**

Last Report: 07/21

7,908.1 Acreage Change Since 07/15

MEK3 Lat: **67 17.1462** Status: **U/U** Acres: **8,826.7** Option: **Limited**
Lon: **143 07.7760** Start Date: **07/10** Area: **UYD**
Owner: **USFWS** Unit: **AKARR-Arctic National Wildlife Refuge**
482 Name: **Grayling Creek** Cause: **Lightning**

Last Report: 07/18

No Acreage Change Since 07/10

MEK2 Lat: **61 02.7400** Status: **U/U** Acres: **149.3** Option: **Limited**
904481 Lon: **159 22.1320** Start Date: **07/10** Area: **SWS**
PNMEK2 Owner: **State** Unit: **AKAKS-Alaska-Other**
481 Name: **Pit Peak** Cause: **Lightning**

Daily Report From: 07/22

92.3 Acreage Change Since 07/18

MEM1 Lat: **61 07.1666** Status: **U/U** Acres: **528.3** Option: **Limited**
904480 Lon: **159 17.1334** Start Date: **07/10** Area: **SWS**
PNMEM1 Owner: **State** Unit: **AKAKS-Alaska-Other**
480 Name: **Swift Creek** Cause: **Lightning**

The fire was flown by 9602F who reported it to be burning at a rank 2, torching with a 70% active perimeter. The change in acreage reflects the most current mapping.

These fires are currently in monitor status. Monitoring schedules are based on defined timeframes, but are dependent on available resources, and weather conditions. When monitoring occurs, information will be updated.

Daily Report From: 07/22

-102.4 Acreage Change Since 07/18

MEK0 Lat: **60 21.6450** Status: **U/U** Acres: **297.6** Option: **Limited**
904479 Lon: **159 51.3630** Start Date: **07/10** Area: **SWS**
PNMEK0 Owner: **OthFed** Unit: **OthFed-Unspecified Other Federal**
479 Name: **Upper Falls** Cause: **Lightning**

The change in acreage reflects the most current mapping.

Last Report: 07/18

No Acreage Change Since 07/14

MEJ9 Lat: **60 26.8730** Status: **U/U** Acres: **5.0** Option: **Limited**
904478 Lon: **159 48.2730** Start Date: **07/10** Area: **SWS**
PNMEJ9 Owner: **USFWS** Unit: **AKYDR-Yukon Delta National Wildlife Refuge**
478 Name: **Quicksilver Creek** Cause: **Lightning**

Daily Report From: 07/22

50.6 Acreage Change Since 07/20

MEJ4 Lat: **61 32.9300** Status: **U/U** Acres: **364.6** Option: **Limited**
904477 Lon: **155 59.4100** Start Date: **07/10** Area: **SWS**
PNMEJ4 Owner: **BLM** Unit: **AKADD-Anchorage Field Office**
477 Name: **Stony River Flats** Cause: **Lightning**

The change in acreage reflects the most current mapping.

Daily Report From: 07/22

53.6 Acreage Change Since 07/20

MEH9 Lat: **60 32.0990** Status: **U/U** Acres: **303.6** Option: **Limited**
904476 Lon: **154 53.2061** Start Date: **07/10** Area: **SWS**
PNMEH9 Owner: **State** Unit: **AKAKS-Alaska-Other**
476 Name: **Chilchitna Headwaters** Cause: **Lightning**

The change in acreage reflects the most current mapping.

Last Report: 07/20

4.9 Acreage Change Since 07/16

MEH2 Lat: **61 13.5790** Status: **U/U** Acres: **796.9** Option: **Limited**
904475 Lon: **156 16.6660** Start Date: **07/10** Area: **SWS**
PNMEH2 Owner: **State** Unit: **AKAKS-Alaska-Other**
475 Name: **Door Creek** Cause: **Lightning**

Daily Report From: 07/22

48.4 Acreage Change Since 07/16

MEG5 Lat: **61 14.9600** Status: **U/U** Acres: **970.4** Option: **Full**
904474 Lon: **155 45.4500** Start Date: **07/10** Area: **SWS**
PNMEG5 Owner: **ANCSA** Unit: **AKCAN-Calista Corporation**
474 Name: **Tundra Lake** Cause: **Lightning**

The change in acreage reflects the most current mapping.

Daily Report From: 07/22

43.7 Acreage Change Since 07/21

MEC6 Lat: **64 24.1867** Status: **U/U** Acres: **1,913.6** Option: **Limited**
Lon: **147 20.9150** Start Date: **07/09** Area: **MID**
Owner: **DOD** Unit: **AKFWQ-Fort Wainwright**
471 Name: **Dry Creek 2** Cause: **Unknown**

Agency aircraft N9011N performed reconnaissance and reported the fire creeping, backing, single tree torching, main fire edge west of dry creek is 5% active, 1 acre spot east of dry creek creeping, smoldering, and single tree torching. minimal growth.

These fires are currently in monitor status. Monitoring schedules are based on defined timeframes, but are dependent on available resources, and weather conditions. When monitoring occurs, information will be updated.

Last Report: 07/09 **30.0 Acreage On 07/09**
MEC5 Lat: **65 13.2300** Status: **U/U** Acres: **30.0** Option: **Modified**
 Lon: **164 48.3833** Start Date: **07/09** Area: **GAD**
 Owner: **ANCSA** Unit: **AKVLN-Mary's Igloo Native Corporation**
470 Name: **Hooligan Creek** Cause: **Lightning**

Last Report: 07/09 **50.0 Acreage On 07/09**
MEA8 Lat: **65 17.6970** Status: **U/U** Acres: **50.0** Option: **Limited**
 Lon: **141 39.6480** Start Date: **07/09** Area: **UYD**
 Owner: **NPS** Unit: **AKYCP-Yukon-Charley Rivers National Preserve**
468 Name: **Nation River** Cause: **Lightning**

Daily Report From: 07/22 **No Acreage Change Since 07/20**
MD9W Lat: **60 39.1400** Status: **U/U** Acres: **264.7** Option: **Limited**
904467 Lon: **154 12.6000** Start Date: **07/09** Area: **SWS**
PNMD9W Owner: **NPS** Unit: **AKLCP-Lake Clark National Park and Preserve**
467 Name: **Snipe Lake** Cause: **Lightning**

The change in acreage reflects the most current mapping.

Last Report: 07/09 **0.2 Acreage On 07/09**
MD9S Lat: **60 54.7870** Status: **U/C** Acres: **0.2** Option: **Full**
931465 Lon: **149 27.6810** Start Date: **07/09** Area: **CGF**
PNMD9S Owner: **County** Unit: **AKAKS-Kenai Peninsula Borough**
465 Name: **Hope Mile 10** Cause: **Human**

Daily Report From: 07/22 **No Acreage Change Since 07/21**
MD8S Lat: **61 48.8833** Status: **U/C** Acres: **126.0** Option: **Full**
914461 Lon: **145 33.0333** Start Date: **07/08** Area: **CRS**
PNMD8S Owner: **ANCSA** Unit: **AKAHN-Ahtna, Incorporated**
461 Name: **Klutina River** Cause: **Human**

Last Report: 07/20 **-168.8 Acreage Change Since 07/18**
MD69 Lat: **59 44.9217** Status: **U/U** Acres: **3,931.2** Option: **Full**
904457 Lon: **155 10.7986** Start Date: **07/08** Area: **SWS**
PNMD69 Owner: **ANCSA** Unit: **AKVLN-New Halen Native Corporation**
457 Name: **Pete Andrews Creek** Cause: **Undetermined**

Last Report: 07/21 **2,772.0 Acreage Change Since 07/08**
MD62 Lat: **65 12.4290** Status: **U/U** Acres: **5,518.0** Option: **Limited**
 Lon: **141 11.0640** Start Date: **07/08** Area: **UYD**
 Owner: **ANCSA** Unit: **AKDYN-Doyon, Limited**
456 Name: **Three Castle** Cause: **Lightning**

Last Report: 07/12 **No Acreage Change Since 07/11**
MD63 Lat: **63 27.1390** Status: **U/C** Acres: **2.6** Option: **Full**
913455 Lon: **143 19.5490** Start Date: **07/08** Area: **TAS**
 Owner: **BIA** Unit: **AKAKA-Native Allotments**
455 Name: **Fish Lake** Cause: **Lightning**

These fires are currently in monitor status. Monitoring schedules are based on defined timeframes, but are dependent on available resources, and weather conditions. When monitoring occurs, information will be updated.

Last Report: 07/08 No Acreage Change Since 07/07
MD54 Lat: **61 34.9160** Status: **U/C** Acres: **0.3** Option: **Critical**
901453 Lon: **149 51.4310** Start Date: **07/07** Area: **MSS**
PNMD54 Owner: **Private** Unit: **AKPRI-Private**
453 Name: **Rodgers** Cause: **Undetermined**

Last Report: 07/07 0.1 Acreage On 07/07
MD45 Lat: **65 05.8788** Status: **U/U** Acres: **0.1** Option: **Limited**
Lon: **141 38.3820** Start Date: **07/07** Area: **UYD**
Owner: **NPS** Unit: **AKYCP-Yukon-Charley Rivers National Preserve**
452 Name: **Mich** Cause: **Lightning**

Last Report: 07/21 No Acreage Change Since 07/20
MD44 Lat: **62 08.8667** Status: **U/C** Acres: **85.0** Option: **Critical**
901451 Lon: **149 55.7333** Start Date: **07/07** Area: **MSS**
PNMD44 Owner: **Private** Unit: **AKPRI-Private**
451 Name: **Malaspina** Cause: **Undetermined**

Last Report: 07/06 0.1 Acreage On 07/06
911445 Lat: **64 01.7700** Status: **U/U** Acres: **0.1** Option: **Limited**
Lon: **148 34.6000** Start Date: **07/06** Area: **FAS**
Owner: **State** Unit: **AKAKS-Alaska-Other**
445 Name: **Coal Creek 2 Coal Seam** Cause: **Lightning**

Last Report: 07/06 0.1 Acreage On 07/06
911444 Lat: **64 01.8300** Status: **U/U** Acres: **0.1** Option: **Limited**
Lon: **148 34.1000** Start Date: **07/06** Area: **FAS**
Owner: **State** Unit: **AKAKS-Alaska-Other**
444 Name: **Coal Creek 1 Coal Seam** Cause: **Lightning**

Last Report: 07/13 2.4 Acreage Change Since 07/12
MDT9 Lat: **62 25.8000** Status: **U/C** Acres: **27.4** Option: **Modified**
914436 Lon: **145 03.6000** Start Date: **07/05** Area: **CRS**
PNMDT9 Owner: **ANCSA** Unit: **AKAHN-Ahtna, Incorporated**
436 Name: **Tulsona Creek** Cause: **Lightning**

Last Report: 07/04 0.1 Acreage On 07/04
MDH3 Lat: **55 16.1580** Status: **U/U** Acres: **0.1** Option: **Unknown**
904433 Lon: **160 40.4940** Start Date: **07/04** Area: **SWS**
PNMDH3 Owner: **USFWS** Unit: **AKAMR-Alaska Maritime National Wildlife Refuge**
433 Name: **Unga Island** Cause: **Human**

Last Report: 07/03 0.1 Acreage On 07/03
MC87 Lat: **66 34.4286** Status: **U/U** Acres: **0.1** Option: **Critical**
Lon: **145 16.6440** Start Date: **07/03** Area: **UYD**
Owner: **OthFed** Unit: **AKXXX-U.S. Federal Aviation Administration**
431 Name: **FYU VOR** Cause: **Human**

These fires are currently in monitor status. Monitoring schedules are based on defined timeframes, but are dependent on available resources, and weather conditions. When monitoring occurs, information will be updated.

Last Report: 07/17 No Acreage Change Since 07/11
MC6E Lat: **61 10.5000** Status: **U/C** Acres: **25.3** Option: **Critical**
901423 Lon: **149 48.9167** Start Date: **07/02** Area: **MSS**
PNMC6E Owner: **City** Unit: **AKAKS-Anchorage, Municipality of**
423 Name: **M.L.K** Cause: **Human**

Last Report: 06/26 24.7 Acreage On 06/26
911418 Lat: **63 53.3850** Status: **U/U** Acres: **24.7** Option: **Limited**
Lon: **146 59.1600** Start Date: **06/20** Area: **FAS**
Owner: **State** Unit: **AKAKS-Alaska-Other**
418 Name: **Little Delta** Cause: **Lightning**

Last Report: 07/04 No Acreage Change Since 07/02
MCX9 Lat: **66 16.2018** Status: **U/U** Acres: **50.0** Option: **Critical**
Lon: **145 50.0220** Start Date: **06/29** Area: **UYD**
Owner: **ANCSA** Unit: **AKVLN-Tihteet`aii, Incorporated**
411 Name: **Birch Creek Dump** Cause: **Human**

Last Report: 07/09 No Acreage Change Since 06/29
MCP1 Lat: **66 47.5717** Status: **U/U** Acres: **0.1** Option: **Modified**
Lon: **157 28.9617** Start Date: **06/29** Area: **GAD**
Owner: **BLM** Unit: **AKADD-Anchorage Field Office**
406 Name: **Black River** Cause: **Lightning**

Last Report: 06/28 0.0 Acreage On 06/28
MCF9 Lat: **56 09.0000** Status: **F/A** Acres: **0.0** Option: **Modified**
000401(4) Lon: **132 03.6000** Start Date: **06/27** Area: **TNF**
PDMCF9 Owner: **USFS** Unit: **AKTNF-Tongass National Forest**
401 Name: **Southeast Cove F/A** Cause: **Lightning**

Last Report: 07/05 No Acreage Change Since 07/03
MB8N Lat: **64 42.1488** Status: **U/U** Acres: **2.0** Option: **Limited**
Lon: **146 34.3260** Start Date: **06/26** Area: **MID**
Owner: **DOD** Unit: **AKFWQ-Fort Wainwright, Yukon TA**
393 Name: **Stuart Creek 2** Cause: **Lightning**

Last Report: 07/11 -365.0 Acreage Change Since 07/07
MB8Q Lat: **65 24.4733** Status: **U/U** Acres: **2,827.4** Option: **Limited**
Lon: **142 35.8500** Start Date: **06/26** Area: **UYD**
Owner: **NPS** Unit: **AKYCP-Yukon-Charley Rivers National Preserve**
392 Name: **Biederman Bluff** Cause: **Lightning**

Last Report: 07/16 No Acreage Change Since 07/15
MB8M Lat: **64 35.7567** Status: **U/U** Acres: **69.0** Option: **Limited**
932391 Lon: **146 12.2933** Start Date: **06/26** Area: **MID**
Owner: **DOD** Unit: **AKFWQ-Fort Wainwright, Yukon TA**
391 Name: **Ninetyeight Creek** Cause: **Lightning**

These fires are currently in monitor status. Monitoring schedules are based on defined timeframes, but are dependent on available resources, and weather conditions. When monitoring occurs, information will be updated.

Daily Report From: 07/22

-606.0 Acreage Change Since 07/20

MB79 Lat: **64 45.3468** Status: **U/U** Acres: **13,249.0** Option: **Limited**
932390 Lon: **146 27.7920** Start Date: **06/26** Area: **MID**
 Owner: **DOD** Unit: **AKFWQ-Fort Wainwright, Yukon TA**
390 Name: **Beaver** Cause: **Lightning**

Updated acres.

Last Report: 07/06

No Acreage Change Since 06/28

MB7F Lat: **65 37.1700** Status: **U/U** Acres: **3.0** Option: **Limited**
 Lon: **150 54.0367** Start Date: **06/26** Area: **TAD**
 Owner: **BLM** Unit: **AKCYD-Central Yukon Field Office**
385 Name: **Twilight Creek** Cause: **Lightning**

Last Report: 07/09

No Acreage Change Since 07/08

MB6B Lat: **65 28.9767** Status: **U/U** Acres: **0.5** Option: **Limited**
 Lon: **156 41.3650** Start Date: **06/25** Area: **GAD**
 Owner: **USFWS** Unit: **AKKUR-Koyukuk National Wildlife Refuge**
381 Name: **Duck Lake** Cause: **Lightning**

Last Report: 07/14

39.8 Acreage Change Since 07/05

MB5X Lat: **67 29.5800** Status: **U/C** Acres: **147.0** Option: **Full**
 Lon: **145 23.8083** Start Date: **06/25** Area: **UYD**
 Owner: **ANCSA** Unit: **AKVLN-Venetic Indian And Neets Ai Corporation**
379 Name: **Christian River** Cause: **Lightning**

Last Report: 07/10

No Acreage Change Since 07/08

MB47 Lat: **65 29.2733** Status: **U/U** Acres: **1,887.3** Option: **Limited**
 Lon: **160 19.4467** Start Date: **06/25** Area: **GAD**
 Owner: **BLM** Unit: **AKADD-Anchorage Field Office**
376 Name: **Kateel River** Cause: **Lightning**

Last Report: 07/14

No Acreage Change Since 07/13

MB1Z Lat: **60 13.3200** Status: **U/U** Acres: **33.2** Option: **Limited**
903363 Lon: **150 43.6200** Start Date: **06/23** Area: **KKS**
 Owner: **USFWS** Unit: **AKKNR-Kenai National Wildlife Refuge**
363 Name: **Bear Creek** Cause: **Lightning**

Daily Report From: 07/22

No Acreage Change Since 07/21

MB1V Lat: **62 51.5833** Status: **U/U** Acres: **18,000.0** Option: **Full**
913362 Lon: **142 14.2000** Start Date: **06/23** Area: **TAS**
 Owner: **ANCSA** Unit: **AKVLN-Tetlin Village Corporation**
362 Name: **Boundary River** Cause: **Lightning**

Minimal fire activity, not staffed, monitored by air.

Last Report: 07/21

228.9 Acreage Change Since 07/17

MB1T Lat: **64 39.1164** Status: **U/U** Acres: **32,972.9** Option: **Limited**
931361 Lon: **151 29.0940** Start Date: **06/23** Area: **TAD**
 Owner: **State** Unit: **AKAKS-Alaska-Other**
361 Name: **Lloyd Mountain** Cause: **Lightning**

These fires are currently in monitor status. Monitoring schedules are based on defined timeframes, but are dependent on available resources, and weather conditions. When monitoring occurs, information will be updated.

Last Report: 07/21 No Acreage Change Since 07/18
MCZ0 Lat: **64 13.1900** Status: **U/U** Acres: **12,208.0** Option: **Limited**
911358 Lon: **147 19.1000** Start Date: **06/22** Area: **FAS**
PNMCZ0 Owner: **State** Unit: **AKAKS-Alaska-Other**
358 Name: **Dry Creek** Cause: **Lightning**

Last Report: 07/02 No Acreage Change Since 06/25
MB1D Lat: **66 47.3994** Status: **U/U** Acres: **300.0** Option: **Limited**
Lon: **141 13.1820** Start Date: **06/23** Area: **UYD**
Owner: **BLM** Unit: **AKEID-Eastern Interior Field Office**
357 Name: **Fort Creek** Cause: **Lightning**

Last Report: 07/05 No Acreage Change Since 06/25
MB0Z Lat: **67 12.1668** Status: **U/U** Acres: **0.1** Option: **Limited**
931356 Lon: **152 17.8680** Start Date: **06/23** Area: **TAD**
Owner: **State** Unit: **AKAKS-Alaska-Other**
356 Name: **Malamute** Cause: **Lightning**

Last Report: 07/06 No Acreage Change Since 07/02
MB0B Lat: **66 34.8833** Status: **U/U** Acres: **0.1** Option: **Full**
Lon: **143 16.6320** Start Date: **06/22** Area: **UYD**
Owner: **USFWS** Unit: **AKYFR-Yukon Flats National Wildlife Refuge**
353 Name: **False Alarm 024** Cause: **Lightning**

Daily Report From: 07/22 13,110.6 Acreage Change Since 07/14
MCS5 Lat: **63 19.6000** Status: **U/U** Acres: **46,896.6** Option: **Limited**
904351 Lon: **155 33.8667** Start Date: **06/22** Area: **SWS**
PNMCS5 Owner: **State** Unit: **AKAKS-Alaska-Other**
351 Name: **Page Mountain** Cause: **Lightning**

The change in acreage reflects the most current mapping.

Last Report: 07/04 No Acreage Change Since 07/03
MBY8 Lat: **66 34.4000** Status: **U/C** Acres: **45.0** Option: **Full**
932342 Lon: **143 06.1020** Start Date: **06/22** Area: **UYD**
Owner: **USFWS** Unit: **AKYFR-Yukon Flats National Wildlife Refuge**
342 Name: **Tiinkdhul Lake** Cause: **Lightning**

Last Report: 06/23 No Acreage Change Since 06/22
MBY6 Lat: **64 40.0800** Status: **U/U** Acres: **2.0** Option: **Full**
Lon: **156 22.2840** Start Date: **06/22** Area: **GAD**
Owner: **ANCSA** Unit: **AKVLN-Gana-a `Yoo, Limited**
340 Name: **Whiskey Creek** Cause: **Human**

Last Report: 07/21 118.4 Acreage Change Since 07/05
MBY2 Lat: **67 03.4326** Status: **U/U** Acres: **118.5** Option: **Limited**
931338 Lon: **152 13.5180** Start Date: **06/22** Area: **TAD**
Owner: **State** Unit: **AKAKS-Alaska-Other**
338 Name: **Alatna Hills** Cause: **Lightning**

These fires are currently in monitor status. Monitoring schedules are based on defined timeframes, but are dependent on available resources, and weather conditions. When monitoring occurs, information will be updated.

Last Report: 07/14 0.8 Acreage Change Since 07/02
MB0R Lat: **61 07.8000** Status: **U/U** Acres: **178.8** Option: **Limited**
904336 Lon: **163 14.4000** Start Date: **06/22** Area: **SWS**
 Owner: **USFWS** Unit: **AKYDR-Yukon Delta National Wildlife Refuge**
336 Name: **Takslesluk Lake** Cause: **Lightning**

Daily Report From: 07/22 3,281.2 Acreage Change Since 07/18
MBV1 Lat: **65 49.7583** Status: **U/U** Acres: **17,710.5** Option: **Limited**
 Lon: **146 57.1317** Start Date: **06/22** Area: **UYD**
 Owner: **BLM** Unit: **AKEID-White Mountains National Recreation Area**
329 Name: **Victoria Mountain** Cause: **Lightning**

Updated acres.

Last Report: 07/05 No Acreage Change Since 07/01
MBT0 Lat: **66 08.1642** Status: **U/U** Acres: **80.0** Option: **Limited**
 Lon: **146 15.2160** Start Date: **06/21** Area: **UYD**
 Owner: **USFWS** Unit: **AKYFR-Yukon Flats National Wildlife Refuge**
322 Name: **Beaver Creek** Cause: **Lightning**

Last Report: 07/21 24,616.9 Acreage Change Since 07/18
MBS9 Lat: **65 48.7783** Status: **U/U** Acres: **67,797.9** Option: **Limited**
 Lon: **146 09.6850** Start Date: **06/21** Area: **UYD**
 Owner: **USFWS** Unit: **AKYFR-Yukon Flats National Wildlife Refuge**
321 Name: **Little Crazy Mountain** Cause: **Lightning**

Last Report: 07/03 No Acreage Change Since 07/02
MBS0 Lat: **64 45.0167** Status: **U/U** Acres: **17.0** Option: **Modified**
931318 Lon: **150 20.9633** Start Date: **06/21** Area: **TAD**
 Owner: **State** Unit: **AKAKS-Alaska-Other**
318 Name: **Iksgiza** Cause: **Lightning**

Last Report: 07/21 479.0 Acreage Change Since 07/18
MBR8 Lat: **64 37.5000** Status: **U/U** Acres: **3,897.0** Option: **Limited**
931317 Lon: **150 54.3840** Start Date: **06/21** Area: **TAD**
 Owner: **State** Unit: **AKAKS-Alaska-Other**
317 Name: **Snowshoe Creek** Cause: **Lightning**

Daily Report From: 07/22 1,725.0 Acreage Change Since 07/18
MBR5 Lat: **64 54.3102** Status: **U/U** Acres: **74,321.0** Option: **Limited**
 Lon: **153 16.9020** Start Date: **06/21** Area: **TAD**
 Owner: **USFWS** Unit: **AKNOR-Nowitna National Wildlife Refuge**
316 Name: **Little Mud River** Cause: **Lightning**

Updated acres.

Last Report: 07/20 12,578.0 Acreage Change Since 07/05
MBL4 Lat: **64 19.0602** Status: **U/U** Acres: **49,088.0** Option: **Limited**
931305 Lon: **152 10.2600** Start Date: **06/20** Area: **TAD**
 Owner: **BLM** Unit: **AKCYD-Central Yukon Field Office**
305 Name: **Wilderness** Cause: **Lightning**

These fires are currently in monitor status. Monitoring schedules are based on defined timeframes, but are dependent on available resources, and weather conditions. When monitoring occurs, information will be updated.

Last Report: 07/08 No Acreage Change Since 07/02
MBL1 Lat: **65 45.5700** Status: **U/U** Acres: **3,237.8** Option: **Limited**
Lon: **159 53.1417** Start Date: **06/20** Area: **GAD**
Owner: **BLM** Unit: **AKADD-Anchorage Field Office**
302 Name: **South Fork Buckland River** Cause: **Lightning**

Last Report: 06/20 128.4 Acreage On 06/20
MBH3 Lat: **65 55.8312** Status: **U/U** Acres: **128.4** Option: **Limited**
Lon: **165 50.5920** Start Date: **06/20** Area: **GAD**
Owner: **State** Unit: **AKAKS-Alaska-Other**
297 Name: **Sango Creek** Cause: **Lightning**

Last Report: 07/21 511.7 Acreage Change Since 07/08
MBE9 Lat: **66 01.2500** Status: **U/U** Acres: **2,850.1** Option: **Limited**
Lon: **160 27.6300** Start Date: **06/19** Area: **GAD**
Owner: **BLM** Unit: **AKADD-Anchorage Field Office**
294 Name: **Buckland 3** Cause: **Lightning**

Last Report: 07/08 No Acreage Change Since 06/27
MBE7 Lat: **66 09.6000** Status: **U/U** Acres: **1,541.0** Option: **Modified**
932292 Lon: **161 14.4133** Start Date: **06/19** Area: **GAD**
Owner: **BLM** Unit: **AKADD-Anchorage Field Office**
292 Name: **Buckland 1** Cause: **Lightning**

Last Report: 07/08 No Acreage Change Since 06/28
MBE5 Lat: **65 24.4417** Status: **U/U** Acres: **37.6** Option: **Limited**
Lon: **162 30.8350** Start Date: **06/19** Area: **GAD**
Owner: **State** Unit: **AKAKS-Alaska-Other**
287 Name: **Kuzitrin River 9** Cause: **Lightning**

Last Report: 07/08 No Acreage Change Since 06/26
MBC4 Lat: **65 55.7867** Status: **U/C** Acres: **131.0** Option: **Modified**
931271 Lon: **162 19.5183** Start Date: **06/19** Area: **GAD**
Owner: **ANCSA** Unit: **AKVLN-Deering Ipnatchiak Corporation**
271 Name: **Kugruk River 2** Cause: **Lightning**

Last Report: 07/08 No Acreage Change Since 06/26
MBC3 Lat: **65 47.6733** Status: **U/U** Acres: **2,707.0** Option: **Modified**
931270 Lon: **162 18.6183** Start Date: **06/19** Area: **GAD**
Owner: **State** Unit: **AKAKS-Alaska-Other**
270 Name: **Kugruk River 1** Cause: **Lightning**

Last Report: 07/14 No Acreage Change Since 07/02
MBB1 Lat: **60 24.9365** Status: **U/U** Acres: **46.5** Option: **Limited**
904267 Lon: **163 04.0717** Start Date: **06/18** Area: **SWS**
Owner: **USFWS** Unit: **AKYDR-Yukon Delta National Wildlife Refuge**
267 Name: **Tagayarak River** Cause: **Lightning**

These fires are currently in monitor status. Monitoring schedules are based on defined timeframes, but are dependent on available resources, and weather conditions. When monitoring occurs, information will be updated.

Last Report: 06/28 473.7 Acreage Change Since 06/21
MA9J Lat: **62 18.0983** Status: **U/U** Acres: **673.7** Option: **Limited**
 Lon: **161 37.5183** Start Date: **06/18** Area: **GAD**
 Owner: **USFWS** Unit: **AKYDR-Yukon Delta National Wildlife Refuge**
264 Name: **Wolf Creek Mountain** Cause: **Lightning**

Last Report: 07/21 3,217.7 Acreage Change Since 07/18
MA8Q Lat: **66 04.3617** Status: **U/U** Acres: **77,584.7** Option: **Limited**
 Lon: **142 13.4817** Start Date: **06/18** Area: **UYD**
 Owner: **BLM** Unit: **AKEID-Eastern Interior Field Office**
262 Name: **Black River** Cause: **Lightning**

Last Report: 06/21 No Acreage Change Since 06/19
MA7F Lat: **64 01.3632** Status: **U/C** Acres: **11.0** Option: **Modified**
931260 Lon: **159 06.0180** Start Date: **06/17** Area: **GAD**
 Owner: **State** Unit: **AKAKS-Alaska-Other**
260 Name: **Stink Creek** Cause: **Lightning**

Last Report: 07/13 No Acreage Change Since 07/12
MA3V Lat: **64 59.4000** Status: **U/C** Acres: **256.9** Option: **Full**
911255 Lon: **146 57.9252** Start Date: **06/16** Area: **FAS**
PNMA3V Owner: **State** Unit: **AKAKS-Alaska-Other**
255 Name: **Caribou Creek** Cause: **Lightning**

Last Report: 07/18 5,456.6 Acreage Change Since 07/08
904250 Lat: **63 24.0000** Status: **U/U** Acres: **21,849.6** Option: **Limited**
 Lon: **155 02.1500** Start Date: **06/14** Area: **SWS**
 Owner: **State** Unit: **AKAKS-Alaska-Other**
250 Name: **Sunshine Mountains** Cause: **Lightning**

Last Report: 07/05 No Acreage Change Since 07/03
MAY0 Lat: **64 41.0950** Status: **U/U** Acres: **268.4** Option: **Limited**
 Lon: **146 33.8883** Start Date: **06/14** Area: **MID**
 Owner: **DOD** Unit: **AKFWQ-Fort Wainwright, Yukon TA**
248 Name: **Tower** Cause: **Human**

Daily Report From: 07/22 0.6 Acreage Change Since 07/14
MAR7 Lat: **60 57.0583** Status: **U/C** Acres: **78.6** Option: **Full**
904245 Lon: **160 57.3450** Start Date: **06/13** Area: **SWS**
PNMAR7 Owner: **ANCSA** Unit: **AKVLN-Kokarmiut Corporation**
245 Name: **Kisarlik River** Cause: **Lightning**

The fire was flown by 9602F who reported no visible smoke. The change in acreage reflects the most current mapping.

Daily Report From: 07/22 No Acreage Change Since 07/14
MAJ7 Lat: **60 41.4334** Status: **U/U** Acres: **4,408.8** Option: **Limited**
904240 Lon: **160 44.7667** Start Date: **06/12** Area: **SWS**
PNMAJ7 Owner: **USFWS** Unit: **AKYDR-Yukon Delta National Wildlife Refuge**
240 Name: **Little Kasigluk** Cause: **Lightning**

The fire was flown by 9602F who reported no visible smoke.

These fires are currently in monitor status. Monitoring schedules are based on defined timeframes, but are dependent on available resources, and weather conditions. When monitoring occurs, information will be updated.

Last Report: 07/16		No Acreage Change Since 07/14	
904227	Lat: 61 05.1327 Lon: 157 52.8749	Status: U/U	Acres: 775.8
	Owner: State	Unit: AKAKS-Alaska-Other	Option: Limited
227	Name: Bakbuk Creek		Area: SWS
			Start Date: 06/11
			Area: SWS
			Cause: Lightning
<hr/>			
Last Report: 06/15		No Acreage Change Since 06/14	
L99U	Lat: 66 56.8044	Status: U/U	Acres: 22.8
931221	Lon: 155 02.2800		Option: Limited
	Owner: County	Unit: AKAKS-Northwest Arctic Borough	Area: GAD
221	Name: Lake Minakokosa		Start Date: 06/10
			Area: GAD
			Cause: Human
<hr/>			
Last Report: 07/10		7,728.9 Acreage Change Since 07/08	
L987	Lat: 65 14.6267	Status: U/U	Acres: 91,275.0
	Lon: 160 06.1083		Option: Limited
	Owner: BLM	Unit: AKADD-Anchorage Field Office	Area: GAD
218	Name: North River		Start Date: 06/10
			Area: GAD
			Cause: Lightning
<hr/>			
Last Report: 07/21		79.2 Acreage Change Since 07/18	
L98W	Lat: 65 19.5200	Status: U/U	Acres: 2,965.0
932217	Lon: 142 33.2750		Option: Limited
	Owner: NPS	Unit: AKYCP-Yukon-Charley Rivers National Preserve	Area: UYD
217	Name: Yukon Charley		Start Date: 06/10
			Area: UYD
			Cause: Lightning
<hr/>			
Last Report: 07/18		522.0 Acreage Change Since 07/11	
L976	Lat: 65 48.1317	Status: U/U	Acres: 20,782.0
	Lon: 145 48.5100		Option: Limited
	Owner: BLM	Unit: AKEID-Steese National Conservation Area	Area: UYD
212	Name: Marr		Start Date: 06/09
			Area: UYD
			Cause: Lightning
<hr/>			
Last Report: 07/06		No Acreage Change Since 06/23	
L975	Lat: 65 53.2998	Status: U/U	Acres: 1.3
	Lon: 152 00.2820		Option: Limited
	Owner: BLM	Unit: AKCYD-Central Yukon Field Office	Area: TAD
211	Name: Trouble Mountain		Start Date: 06/09
			Area: TAD
			Cause: Lightning
<hr/>			
Last Report: 06/11		-3.6 Acreage Change Since 06/10	
L97L	Lat: 63 50.1006	Status: U/U	Acres: 200.0
	Lon: 160 30.8820		Option: Full
	Owner: ANCSA	Unit: AKVLN-Unalakleet Native Corporation	Area: GAD
207	Name: South River Hills		Start Date: 06/09
			Area: GAD
			Cause: Lightning
<hr/>			
Last Report: 07/20		No Acreage Change Since 07/08	
MAN9	Lat: 65 18.2280	Status: U/U	Acres: 181.8
911201	Lon: 146 35.3350		Option: Limited
PNMAN9	Owner: State	Unit: AKAKS-Alaska-Other	Area: FAS
201	Name: Cripple Creek		Start Date: 06/08
			Area: FAS
			Cause: Lightning

These fires are currently in monitor status. Monitoring schedules are based on defined timeframes, but are dependent on available resources, and weather conditions. When monitoring occurs, information will be updated.

Last Report: 06/09 No Acreage Change Since 06/08
L96Y Lat: **65 09.0678** Status: **U/U** Acres: **0.1** Option: **Critical**
 Lon: **149 21.5040** Start Date: **06/08** Area: **TAD**
 Owner: **ANCSA** Unit: **AKVLN-Seth-de-ya-ah Corporation**
200 Name: **False Alarm 08** Cause: **Lightning**

Last Report: 06/06 0.1 Acreage On 06/06
L93Y Lat: **60 40.4600** Status: **U/U** Acres: **0.1** Option: **Limited**
903186 Lon: **150 20.7780** Start Date: **06/06** Area: **KKS**
 Owner: **USFWS** Unit: **AKKNR-Kenai National Wildlife Refuge**
186 Name: **Bear Lake** Cause: **Lightning**

Last Report: 07/06 No Acreage Change Since 06/23
L93W Lat: **65 58.9002** Status: **U/U** Acres: **19.7** Option: **Limited**
 Lon: **152 01.4820** Start Date: **06/06** Area: **TAD**
 Owner: **BLM** Unit: **AKCYD-Central Yukon Field Office**
182 Name: **Gates** Cause: **Lightning**

Daily Report From: 07/22 No Acreage Change Since 07/18
MCS3 Lat: **63 18.4530** Status: **U/U** Acres: **222,709.0** Option: **Limited**
904174 Lon: **157 23.2730** Start Date: **06/05** Area: **SWS**
PNMCS3 Owner: **State** Unit: **AKAKS-Alaska-Other**
174 Name: **Old Grouch Top** Cause: **Lightning**

The change in acreage reflects the most current mapping and the subtraction of the acreage from fire 352.

Last Report: 07/06 No Acreage Change Since 06/09
L9W2 Lat: **66 08.6664** Status: **U/U** Acres: **0.1** Option: **Modified**
 Lon: **151 51.3060** Start Date: **06/02** Area: **TAD**
 Owner: **USFWS** Unit: **AKKAR-Kanuti National Wildlife Refuge**
164 Name: **Old Dummy Lake** Cause: **Lightning**

Daily Report From: 07/22 25.0 Acreage Change Since 07/21
L9HA Lat: **62 59.8166** Status: **U/U** Acres: **25,169.0** Option: **Limited**
913133 Lon: **141 03.6167** Start Date: **05/21** Area: **TAS**
 Owner: **State** Unit: **AKAKS-Alaska-Other**
133 Name: **McArthur Creek** Cause: **Lightning**

Moderate fire activity, not staffed monitored by air.

Last Report: 07/06 No Acreage Change Since 06/26
L9GV Lat: **65 20.2900** Status: **U/U** Acres: **1,661.0** Option: **Limited**
931132 Lon: **154 35.8200** Start Date: **05/21** Area: **TAD**
 Owner: **State** Unit: **AKAKS-Alaska-Other**
132 Name: **Melozitna** Cause: **Lightning**

Last Report: 07/01 No Acreage Change Since 06/27
L8P7 Lat: **63 54.3780** Status: **U/U** Acres: **34,499.0** Option: **Limited**
932077 Lon: **146 00.1260** Start Date: **04/30** Area: **MID**
PDL8P7 Owner: **DOD** Unit: **AKFWQ-Fort Wainwright, Donnelly TA**
077 Name: **Oregon Lakes** Cause: **Human**

These fires are currently in monitor status. Monitoring schedules are based on defined timeframes, but are dependent on available resources, and weather conditions. When monitoring occurs, information will be updated.

Last Report: 01/01

0.1 Acreage On 01/01**KU13**Lat: **65 01.6067**Status: **U/U**Acres: **0.1**Option: **Modified**Lon: **141 15.0150**Start Date: **01/01**Area: **UYD**Owner: **ANCSA**Unit: **AKDYN-Doyon, Limited****001**Name: **Windfall Mountain Overwinter**Cause: **Lightning**

Daily Report From: 07/22

No Acreage Change Since 07/21**MF9**Lat: **67 08.8867**Status: **Out 07/22**Acres: **16.8**Option: **Full**Lon: **146 31.6867**Personnel: **8**Start Date: **07/16**Area: **UYD**Owner: **ANCSA**Unit: **AKVLN-Venetie Indian And Neets Ai Corporation****585**Name: **Crater Creek**Cause: **Lightning**

Fire has been declared out, resources to be demobilized off the fire.

Daily Report From: 07/22

No Acreage Change Since 06/20**MBL6**Lat: **65 45.9858**Status: **Out 07/22**Acres: **50.0**Option: **Limited**Lon: **154 55.5540**Start Date: **06/20**Area: **GAD**Owner: **USFWS**Unit: **AKKUR-Koyukuk National Wildlife Refuge****306**Name: **Fry Island**Cause: **Lightning**

Agency Aircraft N864SF flew over the fire and declared it out at 1600.

Last Report: 05/01

2,755.0 Acreage Change Since 04/30

Lat: **63 56.0400** Status: **RX** Acres: **13,611.0** Option: **NOENTRY**
Lon: **145 36.1600** Start Date: **02/08** Area: **MID**
Owner: **DOD** Unit: **AKFWQ-Fort Wainwright**
RX1 Name: **MID MIPR 2019** Cause: **Human**

Last Report: 05/09

4.0 Acreage On 05/09

Lat: **63 54.0250** Status: **RX** Acres: **4.0** Option: **Full**
912DRX Lon: **145 17.4760** Start Date: **05/09** Area: **DAS**
Owner: **State** Unit: **AKAKS-Alaska-Other**
DRX Name: **BISON RX** Cause: **Human**

CURRENTLY ASSIGNED MODULES & TYPE 1, 2, AND 2IA CREWS IN ALASKA

 Req Status: Ferry, Filled, Pending, Tentative Release AND Inc Type: Fire - Wildfire AND Inc GACC Org Name: Alaska Interagency Coordination Center AND Filled Catalog Item Name: Crew, Type 1, Crew, Type 2, Crew, Type 2 IA, Module, Fuels, Module, Wildl...

 Filled Catalog Item Name: Ascending order

Inc Name: BONEY CREEK

Assignment Name	Filled Catalog Item Name	Res Prov State	Inc Number	Mob ETA	Inc Type	Req Number	Res GACC Org Unit Code	Res Prov Org Unit Code	(Current Cognos Date\Time) - Mob ETD	Demob ETD	Lat Decimal	Long Decimal	Res Status
CREW - T1- Lewis & Clark IHC (MT-GDC)	Crew, Type 1	MT	AK-TAD-000619		Fire - Wildfire	C-1	MT-NRC	MT-HLF			65.076388	-152.35	Reassigned (At Incident)

1

Inc Name: CHANDALAR RIVER

Assignment Name	Filled Catalog Item Name	Res Prov State	Inc Number	Mob ETA	Inc Type	Req Number	Res GACC Org Unit Code	Res Prov Org Unit Code	(Current Cognos Date\Time) - Mob ETD	Demob ETD	Lat Decimal	Long Decimal	Res Status
CREW - T1 - AMERICAN RIVER IHC (CA-TNF) (CA-GVCC)	Crew, Type 1	CA	AK-UYD-000349	Jul 20, 2019	Fire - Wildfire	C-10	CA-ONCC	CA-TNF	3 days		66.980277	-146.570832	At Incident
CREW - T1 - Union IHC (OR-BMC)	Crew, Type 1	OR	AK-UYD-000349	Jul 11, 2019	Fire - Wildfire	C-7	OR-NWC	OR-WWF	12 days		66.980277	-146.570832	At Incident
CREW - T2 - NW - Central Oregon 02 (OR-COC)	Crew, Type 2	OR	AK-UYD-000349	Jul 17, 2019	Fire - Wildfire	C-12	OR-NWC	OR-DEF	6 days		66.980277	-146.570832	At Incident
CREW - T2 - YUKON FLATS (AK-YTDC)	Crew, Type 2	AK	AK-UYD-000349	Jul 10, 2019	Fire - Wildfire	C-4	AK-ACC	AK-UYD	13 days		66.980277	-146.570832	At Incident
CREW - T2IA - Ukonom (CA-FICC)	Crew, Type 2 IA	CA	AK-UYD-000349	Jul 18, 2019	Fire - Wildfire	C-8	CA-ONCC	CA-SRF	5 days		66.980277	-146.570832	At Incident

5

CURRENTLY ASSIGNED MODULES & TYPE 1, 2, AND 2IA CREWS IN ALASKA

▼ Req Status: Ferry, Filled, Pending, Tentative Release AND Inc Type: Fire - Wildfire AND Inc GACC Org Name: Alaska Interagency Coordination Center AND Filled Catalog Item Name: Crew, Type 1, Crew, Type 2, Crew, Type 2 IA, Module, Fuels, Module, Wildl...

↕ Filled Catalog Item Name: Ascending order

Inc Name: EAST FORK													
Assignment Name	Filled Catalog Item Name ▲	Res Prov State	Inc Number	Mob ETA	Inc Type	Req Number	Res GACC Org Unit Code	Res Prov Org Unit Code	(Current Cognos Date\Time) - Mob ETD	Demob ETD	Lat Decimal	Long Decimal	Res Status
CREW - T2 - SOUTHWEST #1 (AK-MSSC)	Crew, Type 2	AK	AK-SWS-904591		Fire - Wildfire	C-1	AK-ACC	AK-SWS			63.088055	-154.356111	Reserved

1

Inc Name: EAST FORK CHANDALAR													
Assignment Name	Filled Catalog Item Name ▲	Res Prov State	Inc Number	Mob ETA	Inc Type	Req Number	Res GACC Org Unit Code	Res Prov Org Unit Code	(Current Cognos Date\Time) - Mob ETD	Demob ETD	Lat Decimal	Long Decimal	Res Status
CREW - T2 - NW - MED - CREW 10 (OR-RVC)	Crew, Type 2	OR	AK-UYD-000572	Jul 17, 2019	Fire - Wildfire	C-3	OR-NWC	OR-MED	6 days		67.37111	-146.717777	At Incident
CREW - T2IA - SHASTA LAKE (CA-RICC)	Crew, Type 2 IA	CA	AK-UYD-000572	Jul 20, 2019	Fire - Wildfire	C-1	CA-ONCC	CA-SHF	5 days		67.37111	-146.717777	At Incident
MODULE - WILDLAND FIRE - RM - BLACK TOOTH - T1 (WY-CDC)	Module, Wildland Fire, Type 1	WY	AK-UYD-000572	Jul 21, 2019	Fire - Wildfire	O-4	CO-RMC	WY-BHF	3 days		67.37111	-146.717777	At Incident

3

Inc Name: FROZEN CALF													
Assignment Name	Filled Catalog Item Name ▲	Res Prov State	Inc Number	Mob ETA	Inc Type	Req Number	Res GACC Org Unit Code	Res Prov Org Unit Code	(Current Cognos Date\Time) - Mob ETD	Demob ETD	Lat Decimal	Long Decimal	Res Status
CREW - T2IA - MT	Crew, Type 2 IA	WA	AK-	Jul	Fire -	C-2	OR-NWC	WA-MSF	12 days		66.843888	-142.938333	At

CURRENTLY ASSIGNED MODULES & TYPE 1, 2, AND 2IA CREWS IN ALASKA

📌 Req Status: Ferry, Filled, Pending, Tentative Release AND Inc Type: Fire - Wildfire AND Inc GACC Org Name: Alaska Interagency Coordination Center AND Filled Catalog Item Name: Crew, Type 1, Crew, Type 2, Crew, Type 2 IA, Module, Fuels, Module, Wildl...

↕ Filled Catalog Item Name: Ascending order

Inc Name: FROZEN CALF													
Assignment Name	Filled Catalog Item Name	Res Prov State	Inc Number	Mob ETA	Inc Type	Req Number	Res GACC Org Unit Code	Res Prov Org Unit Code	(Current Cognos Date\Time) - Mob ETD	Demob ETD	Lat Decimal	Long Decimal	Res Status
BAKER IA (WA-PSC)			UYD-000367	11, 2019	Wildfire								Incident
CREW - T2IA - WIF Middle Fork (OR-EIC)	Crew, Type 2 IA	OR	AK-UYD-000367	Jul 11, 2019	Fire - Wildfire	C-1	OR-NWC	OR-WIF	12 days		66.843888	-142.938333	At Incident

2

Inc Name: GROUSE CREEK													
Assignment Name	Filled Catalog Item Name	Res Prov State	Inc Number	Mob ETA	Inc Type	Req Number	Res GACC Org Unit Code	Res Prov Org Unit Code	(Current Cognos Date\Time) - Mob ETD	Demob ETD	Lat Decimal	Long Decimal	Res Status
CREW - T1 - Prineville IHC (OR-COC)	Crew, Type 1	OR	AK-TAD-000485	Jul 11, 2019	Fire - Wildfire	C-1	OR-NWC	OR-OCF	12 days		65.624166	-150.033054	At Incident
CREW - T2IA - Heart Lake - Crew 6 (CA-SIFC)	Crew, Type 2 IA	CA	AK-TAD-000485		Fire - Wildfire	C-4	CA-ONCC	CA-LNF			65.624166	-150.033054	Reassigned (At Incident)
CREW - T2IA - NJ-NJS#1 (NJ-NJSC)	Crew, Type 2 IA	NJ	AK-TAD-000485	Jul 13, 2019	Fire - Wildfire	C-2	WI-EACC	NJ-NJS	10 days		65.624166	-150.033054	At Incident
Crew - T2IA - Ohio State Crew - OH State Forestry (PA-MACC)	Crew, Type 2 IA	OH	AK-TAD-000485	Jul 21, 2019	Fire - Wildfire	C-3	WI-EACC	OH-OHS	2 days		65.624166	-150.033054	At Incident

CURRENTLY ASSIGNED MODULES & TYPE 1, 2, AND 2IA CREWS IN ALASKA

▼ Req Status: Ferry, Filled, Pending, Tentative Release AND Inc Type: Fire - Wildfire AND Inc GACC Org Name: Alaska Interagency Coordination Center AND Filled Catalog Item Name: Crew, Type 1, Crew, Type 2, Crew, Type 2 IA, Module, Fuels, Module, Wildl...

↕ Filled Catalog Item Name: Ascending order

Inc Name: GROUSE CREEK													
Assignment Name	Filled Catalog Item Name ↕	Res Prov State	Inc Number	Mob ETA	Inc Type	Req Number	Res GACC Org Unit Code	Res Prov Org Unit Code	(Current Cognos Date\Time) - Mob ETD	Demob ETD	Lat Decimal	Long Decimal	Res Status
MODULE - WILDLAND FIRE - T1 - USFS - Lewis & Clark NF (MT-GDC)	Module, Wildland Fire, Type 1	MT	AK-TAD-000485	Jul 14, 2019	Fire - Wildfire	O-7	MT-NRC	MT-HLF	9 days		65.624166	-150.033054	At Incident

5

Inc Name: HADWEENZIC RIVER													
Assignment Name	Filled Catalog Item Name ↕	Res Prov State	Inc Number	Mob ETA	Inc Type	Req Number	Res GACC Org Unit Code	Res Prov Org Unit Code	(Current Cognos Date\Time) - Mob ETD	Demob ETD	Lat Decimal	Long Decimal	Res Status
CREW - T1 - Chena IHC (AK-ACC)	Crew, Type 1	AK	AK-UYD-000337	Jul 20, 2019	Fire - Wildfire	C-9	AK-ACC	AK-AKD	3 days		66.607777	-146.554444	At Incident
CREW - T1 - Eldorado IHC (CA-CICC)	Crew, Type 1	CA	AK-UYD-000337		Fire - Wildfire	C-4	CA-ONCC	CA-ENF			66.607777	-146.554444	Reassigned (At Incident)
CREW - T1 - Mad River IHC (CA-FICC)	Crew, Type 1	CA	AK-UYD-000337	Jul 9, 2019	Fire - Wildfire	C-3	CA-ONCC	CA-SRF	14 days		66.607777	-146.554444	At Incident
CREW - T1 - TALLAC IHC (CA-CICC)	Crew, Type 1	CA	AK-UYD-000337	Jul 18, 2019	Fire - Wildfire	C-7	CA-ONCC	CA-TMU	5 days		66.607777	-146.554444	At Incident
	Crew, Type 2		AK-UYD-000337		Fire - Wildfire	C-6					66.607777	-146.554444	
CREW - T2IA - ELK MT (CA-MNFC)	Crew, Type 2 IA	CA	AK-UYD-000337	Jul 23, 2019	Fire - Wildfire	C-8	CA-ONCC	CA-MNF	0 days		66.607777	-146.554444	Reassigned (At Incident)

CURRENTLY ASSIGNED MODULES & TYPE 1, 2, AND 2IA CREWS IN ALASKA

📌 Req Status: Ferry, Filled, Pending, Tentative Release AND Inc Type: Fire - Wildfire AND Inc GACC Org Name: Alaska Interagency Coordination Center AND Filled Catalog Item Name: Crew, Type 1, Crew, Type 2, Crew, Type 2 IA, Module, Fuels, Module, Wildl...

↕ Filled Catalog Item Name: Ascending order

Inc Name: HADWEENZIC RIVER													
Assignment Name	Filled Catalog Item Name	Res Prov State	Inc Number	Mob ETA	Inc Type	Req Number	Res GACC Org Unit Code	Res Prov Org Unit Code	(Current Cognos Date\Time) - Mob ETD	Demob ETD	Lat Decimal	Long Decimal	Res Status
CREW - T2IA - MODOC T2IA (CA-MICC)	Crew, Type 2 IA	CA	AK-UYD-000337	Jul 15, 2019	Fire - Wildfire	C-5	CA-ONCC	CA-MDF	8 days		66.607777	-146.554444	At Incident
MODULE - WILDLAND FIRE - RM - BLACK HILLS - T1 (SD-GPC)	Module, Wildland Fire, Type 1	SD	AK-UYD-000337	Jul 13, 2019	Fire - Wildfire	O-6	CO-RMC	SD-WCP	10 days		66.607777	-146.554444	At Incident
MODULE - WILDLAND FIRE - RM - UNAWEEP - T1 (CO-GJC)	Module, Wildland Fire, Type 1	CO	AK-UYD-000337	Jul 17, 2019	Fire - Wildfire	O-31	CO-RMC	CO-CSO	6 days		66.607777	-146.554444	At Incident


8

Inc Name: HESS CREEK													
Assignment Name	Filled Catalog Item Name	Res Prov State	Inc Number	Mob ETA	Inc Type	Req Number	Res GACC Org Unit Code	Res Prov Org Unit Code	(Current Cognos Date\Time) - Mob ETD	Demob ETD	Lat Decimal	Long Decimal	Res Status
CREW - T1 - MIDWIN IHC (IL-ILC)	Crew, Type 1	IL	AK-UYD-000324	Jul 23, 2019	Fire - Wildfire	C-2	WI-EACC	IL-MPF	1 day		65.699166	-148.359166	Mob En Route
MODULE - WILDLAND FIRE - NO - GRASS LAKE (CA-YICC)	Module, Wildland Fire, Type 2	CA	AK-UYD-000324	Jul 13, 2019	Fire - Wildfire	O-18	CA-ONCC	CA-KNF	10 days		65.699166	-148.359166	At Incident
MODULE - WILDLAND FIRE - SW SAGUARO NP (AZ-TDC)	Module, Wildland Fire, Type 2	AZ	AK-UYD-000324	Jun 29, 2019	Fire - Wildfire	O-5	NM-SWC	AZ-SAP	24 days		65.699166	-148.359166	At Incident


CURRENTLY ASSIGNED MODULES & TYPE 1, 2, AND 2IA CREWS IN ALASKA

 Req Status: Ferry, Filled, Pending, Tentative Release AND Inc Type: Fire - Wildfire AND Inc GACC Org Name: Alaska Interagency Coordination Center AND Filled Catalog Item Name: Crew, Type 1, Crew, Type 2, Crew, Type 2 IA, Module, Fuels, Module, Wildl...

 Filled Catalog Item Name: Ascending order

Inc Name: HESS CREEK													
Assignment Name	Filled Catalog Item Name 	Res Prov State	Inc Number	Mob ETA	Inc Type	Req Number	Res GACC Org Unit Code	Res Prov Org Unit Code	(Current Cognos Date\Time) - Mob ETD	Demob ETD	Lat Decimal	Long Decimal	Res Status
MODULE - WILDLAND FIRE - T2 - GALICE (OR-RVC)	Module, Wildland Fire, Type 2	OR	AK-UYD-000324	Jul 1, 2019	Fire - Wildfire	O-6	OR-NWC	OR-RSF	22 days		65.699166	-148.359166	At Incident

4

Inc Name: KOBE													
Assignment Name	Filled Catalog Item Name 	Res Prov State	Inc Number	Mob ETA	Inc Type	Req Number	Res GACC Org Unit Code	Res Prov Org Unit Code	(Current Cognos Date\Time) - Mob ETD	Demob ETD	Lat Decimal	Long Decimal	Res Status
CREW - T2 - Fairbanks 2 (AK-FASC)	Crew, Type 2	AK	AK-FAS-911508	Jul 21, 2019	Fire - Wildfire	C-16	AK-ACC	AK-FAS	2 days		64.228054	-149.36861	At Incident
CREW - T2 - PUGET SOUND REGULARS #1 (WA-PSC)	Crew, Type 2	WA	AK-FAS-911508	Jul 16, 2019	Fire - Wildfire	C-13	OR-NWC	WA-MSF	7 days		64.228054	-149.36861	At Incident
CREW - T2IA - MOCC Interagency Crew #1 (MO-MOC)	Crew, Type 2 IA	MO	AK-FAS-911508	Jul 17, 2019	Fire - Wildfire	C-12	WI-EACC	MO-MOC	6 days		64.228054	-149.36861	At Incident
CREW - T2IA - MOCC Interagency Crew #2 (MO-MOC)	Crew, Type 2 IA	MO	AK-FAS-911508	Jul 15, 2019	Fire - Wildfire	C-15	WI-EACC	MO-MOC	8 days		64.228054	-149.36861	At Incident

4

Inc Name: LITTLE CREEK													
------------------------	--	--	--	--	--	--	--	--	--	--	--	--	--

CURRENTLY ASSIGNED MODULES & TYPE 1, 2, AND 2IA CREWS IN ALASKA

📌 Req Status: Ferry, Filled, Pending, Tentative Release AND Inc Type: Fire - Wildfire AND Inc GACC Org Name: Alaska Interagency Coordination Center AND Filled Catalog Item Name: Crew, Type 1, Crew, Type 2, Crew, Type 2 IA, Module, Fuels, Module, Wildl...

↕ Filled Catalog Item Name: Ascending order

Inc Name: LITTLE CREEK

Assignment Name	Filled Catalog Item Name	Res Prov State	Inc Number	Mob ETA	Inc Type	Req Number	Res GACC Org Unit Code	Res Prov Org Unit Code	(Current Cognos Date\Time) - Mob ETD	Demob ETD	Lat Decimal	Long Decimal	Res Status
CREW - T1 - Breckenridge IHC (CA-CCCC)	Crew, Type 1	CA	AK-TAD-000616	Jul 19, 2019	Fire - Wildfire	C-2	CA-OSCC	CA-SQF	4 days		64.7	-155.266666	At Incident
CREW - T2 - Yukon-Koyukuk (AK-GADC)	Crew, Type 2	AK	AK-TAD-000616	Jul 21, 2019	Fire - Wildfire	C-4	AK-ACC	AK-GAD	2 days		64.7	-155.266666	At Incident
	Crew, Type 2		AK-TAD-000616		Fire - Wildfire	C-3					64.7	-155.266666	
CREW - T1 - VISTA GRANDE IHC (CA-SBCC)	Crew, Type 2 IA	CA	AK-TAD-000616	Jul 19, 2019	Fire - Wildfire	C-1	CA-OSCC	CA-BDF	4 days		64.7	-155.266666	At Incident

3

Inc Name: MAUNELUK RIVER

Assignment Name	Filled Catalog Item Name	Res Prov State	Inc Number	Mob ETA	Inc Type	Req Number	Res GACC Org Unit Code	Res Prov Org Unit Code	(Current Cognos Date\Time) - Mob ETD	Demob ETD	Lat Decimal	Long Decimal	Res Status
CREW - T1 - Midnight Sun IHC (AK-ACC)	Crew, Type 1	AK	AK-GAD-000535	Jul 14, 2019	Fire - Wildfire	C-1	AK-ACC	AK-AKD	9 days		66.901666	-156.355833	At Incident

1

Inc Name: MCCALLY CREEK

CURRENTLY ASSIGNED MODULES & TYPE 1, 2, AND 2IA CREWS IN ALASKA

📌 Req Status: Ferry, Filled, Pending, Tentative Release AND Inc Type: Fire - Wildfire AND Inc GACC Org Name: Alaska Interagency Coordination Center AND Filled Catalog Item Name: Crew, Type 1, Crew, Type 2, Crew, Type 2 IA, Module, Fuels, Module, Wildl...

↕ Filled Catalog Item Name: Ascending order

Inc Name: MCCALLY CREEK													
Assignment Name	Filled Catalog Item Name	Res Prov State	Inc Number	Mob ETA	Inc Type	Req Number	Res GACC Org Unit Code	Res Prov Org Unit Code	(Current Cognos Date\Time) - Mob ETD	Demob ETD	Lat Decimal	Long Decimal	Res Status
CREW - T1 - Pioneer Peak IHC (AK-MSSC)	Crew, Type 1	AK	AK-SWS-904487	Jul 15, 2019	Fire - Wildfire	C-5	AK-ACC	AK-MSS	8 days		61.754166	-157.369443	At Incident

1

Inc Name: RAINBOW 2													
Assignment Name	Filled Catalog Item Name	Res Prov State	Inc Number	Mob ETA	Inc Type	Req Number	Res GACC Org Unit Code	Res Prov Org Unit Code	(Current Cognos Date\Time) - Mob ETD	Demob ETD	Lat Decimal	Long Decimal	Res Status
CREW - T2IA - Lewis & Clark Regulars (MT-GDC)	Crew, Type 2 IA	MT	AK-DAS-912409	Jul 20, 2019	Fire - Wildfire	C-3	MT-NRC	MT-HLF	3 days		64.144999	-146.28111	At Incident
CREW - T2IA - SES AHTANUM (WA-CWC)	Crew, Type 2 IA	WA	AK-DAS-912409	Jul 15, 2019	Fire - Wildfire	C-2	OR-NWC	WA-SES	8 days		64.144999	-146.28111	At Incident
MODULE - WILDLAND FIRE - GB - KINGS PEAK - T1 (UT-UBC)	Module, Wildland Fire, Type 1	UT	AK-DAS-912409	Jul 8, 2019	Fire - Wildfire	O-1	UT-GBC	UT-ASF	16 days		64.144999	-146.28111	At Incident
MODULE - WILDLAND FIRE - GB - Snowslide - T1 (ID-PAC)	Module, Wildland Fire, Type 1	ID	AK-DAS-912409	Jul 23, 2019	Fire - Wildfire	O-23	UT-GBC	ID-PAF	1 day		64.144999	-146.28111	Mob En Route

4

Inc Name: SHOVEL CREEK													
------------------------	--	--	--	--	--	--	--	--	--	--	--	--	--

CURRENTLY ASSIGNED MODULES & TYPE 1, 2, AND 2IA CREWS IN ALASKA

📌 Req Status: Ferry, Filled, Pending, Tentative Release AND Inc Type: Fire - Wildfire AND Inc GACC Org Name: Alaska Interagency Coordination Center AND Filled Catalog Item Name: Crew, Type 1, Crew, Type 2, Crew, Type 2 IA, Module, Fuels, Module, Wildl...

↕ Filled Catalog Item Name: Ascending order

Inc Name: SHOVEL CREEK													
Assignment Name	Filled Catalog Item Name	Res Prov State	Inc Number	Mob ETA	Inc Type	Req Number	Res GACC Org Unit Code	Res Prov Org Unit Code	(Current Cognos Date\Time) - Mob ETD	Demob ETD	Lat Decimal	Long Decimal	Res Status
CREW - T2 - UAF Nanooks Fire Crew (AK-LCSC)	Crew, Type 2	AK	AK-FAS-911319	Jul 19, 2019	Fire - Wildfire	C-5045	AK-ACC	AK-DFS	4 days		64.986666	-148.415277	At Incident
CREW - T2 - Kusilvak (AK-GADC)	Crew, Type 2	AK	AK-FAS-911319	Jul 20, 2019	Fire - Wildfire	C-5047	AK-ACC	AK-GAD	3 days		64.986666	-148.415277	At Incident
CREW - T2IA - BLY RD - CREW 2 FWF NWR (OR-LFC)	Crew, Type 2 IA	OR	AK-FAS-911319	Jul 18, 2019	Fire - Wildfire	C-5040	OR-NWC	OR-FWF	5 days		64.986666	-148.415277	At Incident
CREW -T2IA - ODF (AK-ACC)	Crew, Type 2 IA	AK	AK-FAS-911319	Jul 16, 2019	Fire - Wildfire	C-5041	AK-ACC	AK-DFS	7 days		64.986666	-148.415277	At Incident

4

Inc Name: SWAN LAKE													
Assignment Name	Filled Catalog Item Name	Res Prov State	Inc Number	Mob ETA	Inc Type	Req Number	Res GACC Org Unit Code	Res Prov Org Unit Code	(Current Cognos Date\Time) - Mob ETD	Demob ETD	Lat Decimal	Long Decimal	Res Status
CREW - T1 - FLATHEAD IHC (MT-FDC)	Crew, Type 1	MT	AK-KKS-903181	Jul 11, 2019	Fire - Wildfire	C-24	MT-NRC	MT-FNF	12 days		60.630554	-150.437777	At Incident
CREW - T2IA - GANNETT GLACIER (AK-MSSC)	Crew, Type 2 IA	AK	AK-KKS-903181	Jul 20, 2019	Fire - Wildfire	C-39	AK-ACC	AK-MSS	3 days		60.630554	-150.437777	At Incident
CREW - T2IA - Grangeville	Crew, Type 2	ID	AK-	Jul	Fire -	C-28	MT-NRC	ID-NCF	12 days		60.630554	-150.437777	At

CURRENTLY ASSIGNED MODULES & TYPE 1, 2, AND 2IA CREWS IN ALASKA

📌 Req Status: Ferry, Filled, Pending, Tentative Release AND Inc Type: Fire - Wildfire AND Inc GACC Org Name: Alaska Interagency Coordination Center AND Filled Catalog Item Name: Crew, Type 1, Crew, Type 2, Crew, Type 2 IA, Module, Fuels, Module, Wildl...


↕ Filled Catalog Item Name: Ascending order

Inc Name: SWAN LAKE													
Assignment Name	Filled Catalog Item Name ▲	Res Prov State	Inc Number	Mob ETA	Inc Type	Req Number	Res GACC Org Unit Code	Res Prov Org Unit Code	(Current Cognos Date\Time) - Mob ETD	Demob ETD	Lat Decimal	Long Decimal	Res Status
Interagency Crew #1 (ID-GVC)	IA		KKS-903181	11, 2019	Wildfire								Incident
CREW - T2IA - KOOTENAI #1 - Mob1 (MT-KDC)	Crew, Type 2 IA	MT	AK-KKS-903181	Jul 11, 2019	Fire - Wildfire	C-26	MT-NRC	MT-KNF	12 days		60.630554	-150.437777	At Incident
CREW - T2IA - YUKON (AK-KIDC)	Crew, Type 2 IA	AK	AK-KKS-903181	Jul 21, 2019	Fire - Wildfire	C-40	AK-ACC	AK-KKS	2 days		60.630554	-150.437777	At Incident
MODULE - WILDLAND FIRE - GB - CASCADE WFM - T1 (ID-BDC)	Module, Wildland Fire, Type 1	ID	AK-KKS-903181	Jul 18, 2019	Fire - Wildfire	O-351	UT-GBC	ID-BOF	6 days		60.630554	-150.437777	At Incident
MODULE - WILDLAND FIRE - USFS - Mammoth WFM (CA-OVCC)	Module, Wildland Fire, Type 1	CA	AK-KKS-903181	Jul 16, 2019	Fire - Wildfire	O-352	CA-OSSC	CA-INF	7 days		60.630554	-150.437777	At Incident
MODULE - WILDLAND FIRE T2 - COFMS Snow Creek WFM (OR-COC)	Module, Wildland Fire, Type 2	OR	AK-KKS-903181	Jul 7, 2019	Fire - Wildfire	O-253	OR-NWC	OR-DEF	16 days		60.630554	-150.437777	At Incident


8

Inc Name: TEKLANIKA													
Assignment Name	Filled Catalog Item Name ▲	Res Prov State	Inc Number	Mob ETA	Inc Type	Req Number	Res GACC Org Unit Code	Res Prov Org Unit Code	(Current Cognos Date\Time) - Mob ETD	Demob ETD	Lat Decimal	Long Decimal	Res Status
CREW - T2IA - WHITE MOUNTAIN (AK-FASC)	Crew, Type 2 IA	AK	AK-FAS-911651	Jul 23,	Fire - Wildfire	C-1	AK-ACC	AK-FAS	0 days		64.201666	-149.655277	Reassigned (At Incident)


CURRENTLY ASSIGNED MODULES & TYPE 1, 2, AND 2IA CREWS IN ALASKA

 Req Status: Ferry, Filled, Pending, Tentative Release AND Inc Type: Fire - Wildfire AND Inc GACC Org Name: Alaska Interagency Coordination Center AND Filled Catalog Item Name: Crew, Type 1, Crew, Type 2, Crew, Type 2 IA, Module, Fuels, Module, Wildl...

 Filled Catalog Item Name: Ascending order

Inc Name: TEKLANIKA													
Assignment Name	Filled Catalog Item Name 	Res Prov State	Inc Number	Mob ETA	Inc Type	Req Number	Res GACC Org Unit Code	Res Prov Org Unit Code	(Current Cognos Date \ Time) - Mob ETD	Demob ETD	Lat Decimal	Long Decimal	Res Status
				2019									

1

Inc Name: TONY SLOUGH													
Assignment Name	Filled Catalog Item Name 	Res Prov State	Inc Number	Mob ETA	Inc Type	Req Number	Res GACC Org Unit Code	Res Prov Org Unit Code	(Current Cognos Date \ Time) - Mob ETD	Demob ETD	Lat Decimal	Long Decimal	Res Status
CREW - T1 - IDAHO PANHANDLE IHC (ID-CDC)	Crew, Type 1	ID	AK-UYD-000493	Jul 15, 2019	Fire - Wildfire	C-1	MT-NRC	ID-IPF	8 days		66.44111	-147.178054	At Incident
CREW - T2IA - Eastern MT Interagency Crew 2 (MT-LEC)	Crew, Type 2 IA	MT	AK-UYD-000493	Jul 15, 2019	Fire - Wildfire	C-2	MT-NRC	MT-NCD	8 days		66.44111	-147.178054	At Incident

2

57

Alaska Interagency Coordination Center
Situation Report
Wednesday - 07/24/2019

Wildland Fires	New	Out	Active	Merged	YTD Fires	YTD Acres
Alaska Fire Service (AFS)	4	1	130	2	230	1,426,337.7
GAD (Galena Zone)	0	1	43	1	80	141,277.2
MID (Military)	0	0	7	0	44	50,033.0
TAD (Tanana Zone)	0	0	30	1	40	288,453.0
UYD (Upper Yukon Zone)	4	0	50	0	66	946,574.5
State of Alaska (DOF)	8	4	102	5	328	629,992.8
CRS (Copper River)	0	0	7	0	19	3,211.4
DAS (Delta)	0	0	3	0	16	18,061.9
FAS (Fairbanks)	0	0	15	0	43	50,941.4
KKS (Kenai)	0	0	4	0	51	102,414.6
MSS (AnchorageMatSu Area)	3	2	8	0	77	580.6
SWS (Southwest)	5	2	60	5	106	410,433.2
TAS (Tok)	0	0	5	0	16	44,349.7
Forest Service (USFS)	0	0	4	0	27	7.0
CGF (Chugach)	0	0	2	0	6	1.0
TNF (Tongass)	0	0	2	0	21	6.0
Statewide Totals	12	5	236	7	585	2,056,337.5

Active Wildfires:

Protection Summary:	CRI	FUL	MOD	LIM	NoEntry	TOTAL
AFS Protection:	3	11	24	94	0	132
DOF Protection:	7	26	13	60	0	106
USFS Protection:	0	2	2	0	0	4
Protection Totals:	10	39	39	154	0	242

Active Fires Status Summary

	Staffed		Unstaffed	
	Contained (S/C)	Uncontained (S/U)	Contained (U/C)	Uncontained (U/U)
AFS Protection:	0	11	7	112
DOF Protection:	0	14	14	74
USFS Protection:	0	0	2	1
Status Totals:	0	25	23	187

Active Fires Acreage Summary

	Acres	Acreage Change
12 New	217.5	
23 Staffed	559,187.8	14,263.8
203 Monitor	1,483,119.0	163,201.5
3 Out	36.2	0.0
2 Prescribed	13,615.0	2,759.0
243 Fires	Total Acres: 2,056,175.5	

Prescribed Fires

	YTD Fires	YTD Acres	New	Active	Out Yesterday
Military	2	15,165.0	0	1	0
State of Alaska	1	4.0	0	1	0
Fuels Management Totals:	3	15,169.0	0	2	0

Cause Summary For All Fires (Includes Merged Fires But Not Prescribed Fires)

Unknown: 2	1,913.7 Acres
Human: 231	36,451.5 Acres
Lightning: 343	2,013,491.7 Acres
Undetermined: 9	4,480.6 Acres
Total: 585	2,056,337.5 Acres

Daily Report From: 07/23

2.0 Acreage On 07/23

MG6X Lat: **61 10.3267** Status: **Out 07/23** Acres: **2.0** Option: **Limited**
904668 Lon: **158 14.8767** Start Date: **07/23** Area: **SWS**
PNMG6X Owner: **State** Unit: **AKAKS-Alaska-Other**
668 Name: **Egozuk Creek** Cause: **Lightning**

The fire was discovered during a recon, mapping mission, reported to be 2 acres in Limited, is a natural out.

Daily Report From: 07/23

43.0 Acreage On 07/23

MG6S Lat: **61 10.7060** Status: **U/U** Acres: **43.0** Option: **Limited**
904667 Lon: **158 22.3050** Start Date: **07/23** Area: **SWS**
PNMG6S Owner: **State** Unit: **AKAKS-Alaska-Other**
667 Name: **Boss Creek** Cause: **Lightning**

The fire was discovered during a recon, mapping mission. Reported to be 43 acres with minimal activity.

Daily Report From: 07/23

1.0 Acreage On 07/23

MG6M Lat: **62 52.9770** Status: **U/U** Acres: **1.0** Option: **Full**
904666 Lon: **155 30.2430** Start Date: **07/23** Area: **SWS**
Owner: **ANCSA** Unit: **AKVLN-MTNT, Limited**
666 Name: **Sheace Swamp** Cause: **Lightning**

The fire was reported by 222ME as 1 acre, with single tree torching in black spruce. Due to a lack of resource availability, no action was taken, and the fire will be flown and reevaluated tomorrow.

Daily Report From: 07/23

1.0 Acreage On 07/23

MG6K Lat: **62 57.8480** Status: **U/U** Acres: **1.0** Option: **Full**
904665 Lon: **155 56.8380** Start Date: **07/23** Area: **SWS**
Owner: **ANCSA** Unit: **AKDYN-Doyon, Limited**
665 Name: **Takotna Mountain** Cause: **Lightning**

The fire was reported by 222ME as 1 acre, 100 percent active with single tree torching. Due to a lack of resource availability, no action was taken, and the fire will be flown and reevaluated tomorrow.

Daily Report From: 07/23

50.0 Acreage On 07/23

MG6L Lat: **62 05.2000** Status: **S/U** Acres: **50.0** Option: **Modified**
901664 Lon: **152 42.0200** Personnel: **3** Start Date: **07/23** Area: **MSS**
Owner: **State** Unit: **AKAKS-Alaska-Other**
664 Name: **Rainy Pass** Cause: **Lightning**

Pilot report of a lightning strike near Rainy Pass Lodge igniting a fire. Air Attack and helitack dispatched. Upon A-4's arrival fire was 3-5 acres and 1/2 mile from the runway. Tankers were requested out of PAQ but due to weather and unfamiliarity with terrain declined the mission. A tanker was responding out of FBK but canceled by A-4. Blackhawk Air Force Rescue evacuated 26 personnel staying at Rainy Pass Lodge. Helitack protected fuel cache with a hose lay. Jumpers requested for first thing in the AM.

Daily Report From: 07/23

0.1 Acreage On 07/23

MG6Q Lat: **61 34.3867** Status: **U/C** Acres: **0.1** Option: **Critical**
901663 Lon: **149 06.2483** Start Date: **07/23** Area: **MSS**
Owner: **Private** Unit: **AKPRI-Private**
663 Name: **Caulkins** Cause: **Human**

Local 911 paged out DOF for reported fire. One engine and Prevention responded. One hot spot was found and extinguished. Local utility company was contacted due to no external source for ignition found in backyard of fairly new house. Fire was placed in monitor status.

Daily Report From: 07/23

100.0 Acreage On 07/23

MG5U Lat: **63 05.0000** Status: **S/U** Acres: **100.0** Option: **Full**
904662 Lon: **154 21.2400** Personnel: **42** Start Date: **07/23** Area: **SWS**
PNMG5U Owner: **ANCSA** Unit: **AKVLN-MTNT, Limited**
662 Name: **Lost Jack Lake** Cause: **Lightning**

The fire was reported by a local outside the village of Nikolai. J-66 deployed a load of jumpers, who reported it to be 30 acres, 90% active with isolated torching. H-374PA responded with helitack, working buckets with H-99675, and J-66 returned to Galena to pick up an additional pair of jumpers. Air Attack 5DT, Fire Boss 212 & 202, Air Attack 1TB, and J-63 also responded. Personnel worked to control the fire with multiple aircraft being briefly grounded due to weather conditions. Pumps were set up and plumbing put in place on the west side of the fire in addition to a saw line. The plan for tomorrow is to continue to work around the fire, using aerial resources to keep the east side in check.

Daily Report From: 07/23

0.1 Acreage On 07/23

901661 Lat: **61 32.7533** Status: **Out 07/23** Acres: **0.1** Option: **Critical**
Lon: **149 36.1383** Start Date: **07/23** Area: **MSS**
Owner: **Private** Unit: **AKPRI-Private**
661 Name: **Vine** Cause: **Human**

Fire reported as one smoldering tree as a result of an escaped campfire. One engine and Prevention responded and extinguished the fire.

Daily Report From: 07/23

20.0 Acreage On 07/23

MG5F Lat: **65 25.1983** Status: **U/U** Acres: **20.0** Option: **Limited**
Lon: **145 04.1700** Start Date: **07/23** Area: **UYD**
Owner: **State** Unit: **AKAKS-Alaska-Other**
660 Name: **Mastodon** Cause: **Lightning**

Fire discovered by IR Satellite. Initial attack Aircraft were launched to suppress fire. When aircraft arrived on scene it was determined that visibility was too poor to safely conduct aerial firefighting operations and resources were released. Fire size had increased to 20 acres. Currently in monitor status.

Daily Report From: 07/23

0.1 Acreage On 07/23

MG4Y Lat: **66 51.3600** Status: **U/U** Acres: **0.1** Option: **Limited**
Lon: **141 34.4517** Start Date: **07/23** Area: **UYD**
Owner: **USFWS** Unit: **AKARR-Arctic National Wildlife Refuge**
659 Name: **Doyon Strip** Cause: **Lightning**

Fire discovered by IR Satellite. No values at risk, currently in monitor status.

Daily Report From: 07/23

0.1 Acreage On 07/23

MG34 Lat: **65 58.4533** Status: **U/U** Acres: **0.1** Option: **Limited**
Lon: **141 00.1433** Start Date: **07/23** Area: **UYD**
Owner: **BLM** Unit: **AKEID-Eastern Interior Field Office**
658 Name: **Midnight Hill** Cause: **Lightning**

Fire discovered by IR Satellite. No values at risk, currently in monitor status.

Daily Report From: 07/23

0.1 Acreage On 07/23

MG2A Lat: **65 28.2000** Status: **U/U** Acres: **0.1** Option: **Limited**
Lon: **143 43.7817** Start Date: **07/23** Area: **UYD**
Owner: **NPS** Unit: **AKYCP-Yukon-Charley Rivers National Preserve**
657 Name: **Takoma Bluff** Cause: **Lightning**

Reported as VIIRS dots near Takoma Bluff on on the Yukon River.

Daily Report From: 07/23 **Cornucopia Complex** 0.1 Acreage On 07/23
MF9J Lat: **67 00.4083** Status: Acres: **0.1** Option: **Limited**
Lon: **147 15.4150** Start Date: **07/20** Area: **UYD**
Owner: **USFWS** Unit: **AKYFR-Yukon Flats National Wildlife Refuge**
899 Name: **Cornucopia Complex** Cause:

Fire behavior moderated slightly because of the smoke. However because of the dry fuels fire behavior is still very active and exhibits sputts of extreme. On the #572 fire no smoke or fire activity has been observed; crews are backhauling equipment and personnel are being release. On #337 and #493 if weather and smoke conditions are favorable burning is planned for 7/24 and 7/25 to halt eastern fire progression. Point protection continues near and around structures. Complex total acres - 83,787.

Daily Report From: 07/20 **Part of Cornucopia Complex** No Acreage Change Since 07/18
MF5J Lat: **66 55.2833** Status: **U/U** Acres: **72.0** Option: **Limited**
Lon: **147 17.8680** Start Date: **07/18** Area: **UYD**
Owner: **USFWS** Unit: **AKYFR-Yukon Flats National Wildlife Refuge**
622 Name: **Sixty-One Mountain 1** Cause: **Lightning**

Sixty-One Mountain 1, along with 9 other fires, has been complexed in to the Cornucopia Complex. NIMO Team to take command July 22nd.

Daily Report From: 07/21 **Part of Cornucopia Complex** 54.9 Acreage Change Since 07/20
MF5E Lat: **66 59.8000** Status: **U/U** Acres: **1,197.0** Option: **Limited**
Lon: **148 18.7980** Start Date: **07/18** Area: **UYD**
Owner: **USFWS** Unit: **AKYFR-Yukon Flats National Wildlife Refuge**
621 Name: **Trail Creek** Cause: **Lightning**

Updated acres.

Daily Report From: 07/20 **Part of Cornucopia Complex** No Acreage Change Since 07/17
MF2N Lat: **67 20.9000** Status: **U/U** Acres: **0.1** Option: **Limited**
931602 Lon: **147 13.8660** Start Date: **07/17** Area: **UYD**
Owner: **State** Unit: **AKAKS-Alaska-Other**
602 Name: **The Woodsman** Cause: **Lightning**

Incident has been complexed in to the Cornucopia Complex. NIMO Team to take command July 22nd.

Daily Report From: 07/21 **Part of Cornucopia Complex** 32.6 Acreage Change Since 07/20
MF2G Lat: **67 20.9000** Status: **U/U** Acres: **3,118.0** Option: **Modified**
931601 Lon: **147 02.6340** Start Date: **07/17** Area: **UYD**
Owner: **State** Unit: **AKAKS-Alaska-Other**
601 Name: **Coal River** Cause: **Lightning**

Updated acres.

Daily Report From: 07/21 **Part of Cornucopia Complex** No Acreage Change Since 07/20
MF08 Lat: **67 12.1166** Status: **U/U** Acres: **300.0** Option: **Modified**
Lon: **147 14.2500** Start Date: **07/17** Area: **UYD**
Owner: **State** Unit: **AKAKS-Alaska-Other**
594 Name: **Thazzik Mountain** Cause: **Lightning**

Updated acres.

Daily Report From: 07/21 **Part of Cornucopia Complex** 398.0 Acreage Change Since 07/20
MFM2 Lat: **66 51.0500** Status: **U/U** Acres: **3,202.0** Option: **Limited**
Lon: **148 25.4160** Start Date: **07/15** Area: **UYD**
Owner: **USFWS** Unit: **AKYFR-Yukon Flats National Wildlife Refuge**
573 Name: **Pitka** Cause: **Lightning**

Updated acres.

Daily Report From: 07/21**Part of Cornucopia Complex**

No Acreage Change Since 07/20

MFM1 Lat: **67 22.2792** Status: S/U Acres: **143.0** Option: **Modified**
932572 Lon: **146 43.0740** Personnel: **50** Start Date: **07/15** Area: **UYD**
 Owner: **USFWS** Unit: **AKARR-Arctic National Wildlife Refuge**
572 Name: **East Fork Chandalar** Cause: **Lightning**

Updated costs.

Daily Report From: 07/21**Part of Cornucopia Complex**

No Acreage Change Since 07/20

MEP9 Lat: **66 26.4667** Status: S/U Acres: **6,285.0** Option: **Full**
932493 Lon: **147 10.6980** Personnel: **48** Start Date: **07/11** Area: **UYD**
 Owner: **ANCSA** Unit: **AKDYN-Doyon, Limited**
493 Name: **Tony Slough** Cause: **Lightning**

Updated costs.

Daily Report From: 07/23

Chalkyitsik Complex

0.1 Acreage On 07/23

MEB0 Lat: **66 32.7267** Status: S/U Acres: **0.1** Option: **Modified**
 Lon: **143 03.5683** Start Date: **07/09** Area: **UYD**
 Owner: **USFWS** Unit: **AKYFR-Yukon Flats National Wildlife Refuge**
466 Name: **Chalkyitsik Complex** Cause:

Firing operations paused today due to unfavorable weather conditions. When these operations resume and are completed, they will prevent the fire from impacting the village from the east and it will also protect 2 allotments on Ohtig Lake. Personnel continued to secure and mop-up the indirect line between the Black River and Chahalie Lake which is protecting allotments and structures in that area. Personnel also secured the 4 structure sites in the Black River corridor where the fire had burned past the last few days. Point protection continued on additional sites further upstream on the Black River and on sites in the Little Black corridor as the fire is continuing to spread in that direction. Complex total acres - 482,192.

Daily Report From: 07/23

Part of Chalkyitsik Complex

8,741.0 Acreage Change Since 07/22

MC57 Lat: **66 32.2933** Status: U/U Acres: **40,540.0** Option: **Limited**
 Lon: **141 40.5967** Start Date: **07/02** Area: **UYD**
 Owner: **BLM** Unit: **AKEID-Eastern Interior Field Office**
424 Name: **Tettjajik Creek** Cause: **Lightning**

Acres updated.

Daily Report From: 07/22

Part of Chalkyitsik Complex

7,104.0 Acreage Change Since 07/21

MCS7 Lat: **66 29.3700** Status: U/U Acres: **120,638.0** Option: **Modified**
932407 Lon: **143 34.1750** Start Date: **06/29** Area: **UYD**
 Owner: **ANCSA** Unit: **AKDYN-Doyon, Limited**
407 Name: **Bearnose Hill** Cause: **Lightning**

Acres updated.

Daily Report From: 07/22

Part of Chalkyitsik Complex

33,706.0 Acreage Change Since 07/21

MB2L Lat: **66 50.6490** Status: U/U Acres: **235,880.0** Option: **Limited**
 Lon: **142 56.3040** Start Date: **06/24** Area: **UYD**
 Owner: **USFWS** Unit: **AKARR-Arctic National Wildlife Refuge**
367 Name: **Frozen Calf** Cause: **Lightning**

Updated acres.

Daily Report From: 07/21**Part of Cornucopia Complex**

No Acreage Change Since 07/20

MBZ7 Lat: **66 58.8306** Status: S/U Acres: **11,162.0** Option: **Limited**
 Lon: **146 34.2540** Personnel: **90** Start Date: **06/22** Area: **UYD**
 Owner: **USFWS** Unit: **AKYFR-Yukon Flats National Wildlife Refuge**
349 Name: **Chandalar River** Cause: **Lightning**

Updated costs

Daily Report From: 07/22 **Part of Chalkyitsik Complex** 6,138.0 Acreage Change Since 07/20

MBZ6 Lat: **66 18.5917** Status: U/U Acres: **85,134.0** Option: **Limited**

931348 Lon: **144 03.1983** Start Date: **06/22** Area: **UYD**

Owner: **State** Unit: **AKAKS-Alaska-Other**

348 Name: **Tractor Trail 2** Cause: **Lightning**

Acres updated.

Daily Report From: 07/21 **Part of Cornucopia Complex** 653.0 Acreage Change Since 07/20

MBY1 Lat: **66 36.4806** Status: S/U Acres: **56,738.0** Option: **Limited**

932337 Lon: **146 33.2820** Personnel: **142** Start Date: **06/22** Area: **UYD**

Owner: **USFWS** Unit: **AKYFR-Yukon Flats National Wildlife Refuge**

337 Name: **Hadweenzie River** Cause: **Lightning**

Updated acres and costs.

Daily Report From: 07/23

No Acreage Change Since 07/22

MGY5 Lat: **64 12.1100** Status: S/U Acres: **10.3** Option: **Modified**
911651 Lon: **149 39.3200** Personnel: **54** Start Date: **07/22** Area: **FAS**
PNMGY5 Owner: **State** Unit: **AKAKS-Alaska-Other**
651 Name: **Teklanika** Cause: **Undetermined**

Fire behavior is moderate with creeping and isolated torching. Fire is expected to reach objectives of 100% mop up in 4 shifts. No critical needs.

Daily Report From: 07/23

No Acreage Change Since 07/22

MGP7 Lat: **66 15.6367** Status: S/U Acres: **3.0** Option: **Critical**
Lon: **145 53.9517** Personnel: **24** Start Date: **07/21** Area: **UYD**
Owner: **ANCSA** Unit: **AKVLN-Tihteef' aii, Incorporated**
639 Name: **West Birch Creek** Cause: **Human**

No hot spots and no visible smoke. Gridding has been completed on the main fire and out in front of the fire. Plan is to begin demobilization and backhaul as soon as weather permits.

Daily Report From: 07/23

No Acreage Change Since 07/22

MF45 Lat: **65 04.5833** Status: S/U Acres: **45.0** Option: **Full**
931619 Lon: **152 21.0000** Personnel: **28** Start Date: **07/18** Area: **TAD**
Owner: **State** Unit: **AKAKS-Alaska-Other**
619 Name: **Boney Creek** Cause: **Lightning**

Fire looking really good, no smoke visible within 100 feet of line, scattered interior smoke still popping up. Mopping up and preparing backhaul in preparation for demobilization on Thursday.

Daily Report From: 07/23

-10.4 Acreage Change Since 07/22

MF4D Lat: **64 42.0000** Status: S/U Acres: **124.6** Option: **Full**
931616 Lon: **155 16.0020** Personnel: **76** Start Date: **07/18** Area: **TAD**
Owner: **State** Unit: **AKAKS-Alaska-Other**
616 Name: **Little Creek** Cause: **Lightning**

Crews are making good progress, heavy saw work through dead/down material on perimeter. Mop up continues with bone piling and hose lays. Heavy fuel loading is requiring extensive work to cool the edges before mop up can proceed inward.

Daily Report From: 07/23

No Acreage Change Since 07/22

MGE5 Lat: **61 52.0333** Status: S/U Acres: **700.0** Option: **Limited**
914611 Lon: **146 23.5833** Personnel: **11** Start Date: **07/17** Area: **CRS**
PNMGE5 Owner: **State** Unit: **AKAKS-Alaska-Other**
611 Name: **Tokaina 2** Cause: **Lightning**

Structure protection around cabins is in place. Tentative demobilization of resources will be scheduled for 7/24. The fire will be monitored closely.

Daily Report From: 07/23

No Acreage Change Since 07/22

ME3M Lat: **66 54.1100** Status: S/U Acres: **8,297.2** Option: **Modified**
932535 Lon: **156 21.3550** Personnel: **38** Start Date: **07/12** Area: **GAD**
Owner: **ANCSA** Unit: **AKNAN-NANA Regional Corporation, Incorporated**
535 Name: **Mauneluk River** Cause: **Lightning**

Crews continued to create line and work on the east to the lake. Fire behavior is creeping and smoldering. Plan to burn out towards the west when/if things dry out.

Daily Report From: 07/23

No Acreage Change Since 07/22

ME3F Lat: **62 03.9000** Status: S/U Acres: **53,107.7** Option: **Full**
904534 Lon: **158 19.0667** Personnel: **22** Start Date: **07/12** Area: **SWS**
PNME3F Owner: **State** Unit: **AKAKS-Alaska-Other**
534 Name: **Smith Creek** Cause: **Lightning**

Continued work on back haul, by early evening smoke settled in shutting down aircraft missions.

Daily Report From: 07/23

No Acreage Change Since 07/22

MEZ2 Lat: **64 13.6834** Status: S/U Acres: **896.0** Option: **Full**
911508 Lon: **149 22.1330** Personnel: **158** Start Date: **07/11** Area: **FAS**
PNMEZ2 Owner: **Private** Unit: **AKPRI-Private**
508 Name: **Kobe** Cause: **Human**

Fire activity is reported to be minimal and smoldering. No critical needs. Most resources should be released off fire Friday, July 26th.

Daily Report From: 07/23

No Acreage Change Since 07/22

MEL9 Lat: **61 35.0833** Status: S/U Acres: **9,573.0** Option: **Full**
904490 Lon: **158 54.4000** Personnel: **21** Start Date: **07/10** Area: **SWS**
PNMEL9 Owner: **ANCSA** Unit: **AKVLN-Kuskokwim Corporation**
490 Name: **Kolmakof Hills** Cause: **Lightning**

Increased fire activity caused fire to spot across the drainage into spruce where it began to really move. All resources moved back to Falkner cbin area for the night, requesting morning recon.

Daily Report From: 07/23

No Acreage Change Since 07/22

MEL8 Lat: **61 45.2667** Status: S/U Acres: **3,097.9** Option: **Modified**
904487 Lon: **157 22.1833** Personnel: **26** Start Date: **07/10** Area: **SWS**
PNMEL8 Owner: **ANCSA** Unit: **AKCAN-Calista Corporation**
487 Name: **McCally Creek** Cause: **Lightning**

Crews are actively working on this incident and Fire 488 Jump Peak. Crews reconnoitered the area for both incients developing options for protection of the allotments.

Daily Report From: 07/23

5,151.8 Acreage Change Since 07/22

MEL1 Lat: **65 37.4667** Status: S/U Acres: **30,276.1** Option: **Limited**
Lon: **150 01.9983** Personnel: **107** Start Date: **07/10** Area: **TAD**
Owner: **BLM** Unit: **AKCYD-Central Yukon Field Office**
485 Name: **Grouse Creek** Cause: **Lightning**

Numerous residences commercial facilities and infrastructure as well as many structures and out buildings are under threat from this fire. Protection efforts are needed as well as continued assessment of best strategy to work. Crews will continue notification and survey of community along with preparing structures as needed. Continue needs assessment and complete evacuation plan for Rampart Village. Continued point protection. Deploy resources to upriver cabins for point protection.

Daily Report From: 07/23

No Acreage Change Since 07/22

MD9R Lat: **63 13.6167** Status: S/U Acres: **1,100.0** Option: **Modified**
904464 Lon: **154 52.4333** Personnel: **69** Start Date: **07/09** Area: **SWS**
PNMD9R Owner: **State** Unit: **AKAKS-Alaska-Other**
464 Name: **Hidden Creek** Cause: **Lightning**

The fire received heavy rain at one point in the evening. Transitioned to a new IC and received fuel delivery in Nixon.

Daily Report From: 07/23

No Acreage Change Since 07/22

MC8B Lat: **62 07.3500** Status: S/U Acres: **367.0** Option: **Critical**
901429 Lon: **149 59.2166** Personnel: **14** Start Date: **07/03** Area: **MSS**
PNMC8B Owner: **Private** Unit: **AKPRI-Private**
429 Name: **Montana Creek** Cause: **Undetermined**

Personnel continue to monitor, patrol and mop up.

Daily Report From: 07/23

5,174.4 Acreage Change Since 07/22

MCT8 Lat: **64 08.7000** Status: S/U Acres: **18,000.0** Option: **Full**
912409 Lon: **146 16.8667** Personnel: **63** Start Date: **06/29** Area: **DAS**
PNMCT8 Owner: **State** Unit: **AKAKS-Alaska-Other**
409 Name: **Rainbow 2** Cause: **Lightning**

Crews continued to work the perimeter on Divisions Alpha and Zulu. On Division Alpha, a squad from SES Ahtanum Crew, suppressed spot fires on the ridge separating the main fire front and the community of Richardson Clear. The remainder of the crew and the Custer-Gallatin Module continued indirect line construction connecting Div Alpha and Zulu. Division Zulu resources worked to complete indirect line construction towards Division Alpha. Fire activity increased in the interior with group torching and flanking observed. During the next operational period, the fire will be transitioning to an incoming Type III organization.

Daily Report From: 07/23

No Acreage Change Since 07/22

MB77 Lat: **63 29.9994** Status: S/U Acres: **46,294.0** Option: **Limited**
932389 Lon: **151 44.9700** Personnel: **3** Start Date: **06/26** Area: **TAD**
Owner: **NPS** Unit: **AKDEP-Denali National Park**
389 Name: **Foraker** Cause: **Lightning**

Very limited activity on the fire, some interior smoke observed. Plan for possible burning around cabins underway.

Daily Report From: 07/23

No Acreage Change Since 07/22

MBT1 Lat: **65 41.9500** Status: S/U Acres: **173,467.0** Option: **Limited**
931324 Lon: **148 21.5520** Personnel: **102** Start Date: **06/21** Area: **UYD**
PNMBT1 Owner: **State** Unit: **AKAKS-Alaska-Other**
324 Name: **Hess Creek** Cause: **Lightning**

Monitor and provide point protection to values around Livengood. Confine fire north of Elliott and Dalton Highway corridor. Continue short and long term strategy for management of the fire. Continue securing spot on the South side of the Elliott Highway. Continue prep work along the highway corridors in preparation for possible burn-out operations.

Daily Report From: 07/23

No Acreage Change Since 07/22

MB4R Lat: **64 52.4383** Status: S/U Acres: **15,963.0** Option: **Limited**
911323 Lon: **146 33.3233** Personnel: **6** Start Date: **06/21** Area: **FAS**
PNMB4R Owner: **State** Unit: **AKAKS-Alaska-Other**
323 Name: **Nugget Creek** Cause: **Lightning**

Fire personnel continue to monitor and scout fire area as well as rehab efforts on Mastodon trail. From vantage point smoke was spotted in interior of fire.

Daily Report From: 07/23

No Acreage Change Since 07/22

MBS4 Lat: **64 59.2164** Status: S/U Acres: **21,309.0** Option: **Full**
911319 Lon: **148 24.9170** Personnel: **366** Start Date: **06/21** Area: **FAS**
PNMBS4 Owner: **State** Unit: **AKAKS-Alaska-Other**
319 Name: **Shovel Creek** Cause: **Lightning**

Fire reported increased fire behavior with group torching, short range spotting, and some flanking on the north flank of the fire in section 17.

Daily Report From: 07/23

No Acreage Change Since 07/22

L92Q Lat: **60 37.8333** Status: S/U Acres: **102,229.0** Option: **Limited**
903181 Lon: **150 26.2667** Personnel: **306** Start Date: **06/05** Area: **KKS**
PNL92Q Owner: **USFWS** Unit: **AKKNR-Kenai National Wildlife Refuge**
181 Name: **Swan Lake** Cause: **Lightning**

Containment lines in Divisions A, K, and R continue to hold. Fire activity was minimal, and personnel continue to mop-up and strengthen lines. Suppression supplies are being removed from the line and repair efforts are making good progress. Support of initial attack efforts continue as requested by the local unit.

These fires are currently in monitor status. Monitoring schedules are based on defined timeframes, but are dependent on available resources, and weather conditions. When monitoring occurs, information will be updated.

Daily Report From: 07/23 34.9 Acreage Change Since 07/22
 911656 Lat: **64 11.0000** Status: **U/U** Acres: **35.0** Option: **Limited**
 Lon: **146 52.0000** Start Date: **07/22** Area: **FAS**
 Owner: **State** Unit: **AKAKS-Alaska-Other**
 656 Name: **Little Delta** Cause: **Lightning**

Per UYT detection flight, fire is 30-40 acres, active on all sides.

Last Report: 07/22 7.0 Acreage On 07/22
 MG06 Lat: **63 19.3898** Status: **U/U** Acres: **7.0** Option: **Modified**
 904655 Lon: **153 28.8535** Start Date: **07/22** Area: **SWS**
 PNMG06 Owner: **State** Unit: **AKAKS-Alaska-Other**
 655 Name: **Tonclonukna Creek** Cause: **Lightning**

Daily Report From: 07/23 No Acreage Change Since 07/22
 MG0Q Lat: **64 04.2300** Status: **U/U** Acres: **30.0** Option: **Full**
 912654 Lon: **144 37.0900** Start Date: **07/22** Area: **DAS**
 Owner: **State** Unit: **AKAKS-Alaska-Other**
 654 Name: **Volkmar River** Cause: **Lightning**

The fire was flown by Air Attack and the footprint remains the same. There are currently no values at risk and nothing is immediately threatened. Growth has been moderated by cooler temperatures and higher relative humidities and the acreage has been updated due to more accurate information.

Last Report: 07/22 0.1 Acreage On 07/22
 MGZ3 Lat: **67 04.9050** Status: **U/U** Acres: **0.1** Option: **Limited**
 Lon: **147 49.4100** Start Date: **07/22** Area: **UYD**
 Owner: **BLM** Unit: **AKCYD-Central Yukon Field Office**
 653 Name: **Schilling Creek** Cause: **Lightning**

Last Report: 07/22 0.1 Acreage On 07/22
 MGY7 Lat: **65 34.3150** Status: **U/U** Acres: **0.1** Option: **Limited**
 Lon: **143 15.7617** Start Date: **07/22** Area: **UYD**
 Owner: **BLM** Unit: **AKEID-Eastern Interior Field Office**
 652 Name: **Snowy Peak** Cause: **Lightning**

Daily Report From: 07/23 No Acreage Change Since 07/22
 MGX7 Lat: **65 08.1650** Status: **U/U** Acres: **0.1** Option: **Full**
 911649 Lon: **147 46.6350** Start Date: **07/22** Area: **FAS**
 Owner: **State** Unit: **AKAKS-Alaska-Other**
 649 Name: **Glacier Creek** Cause: **Lightning**

Last Report: 07/22 0.5 Acreage On 07/22
 MGX8 Lat: **64 48.4633** Status: **U/U** Acres: **0.5** Option: **Limited**
 Lon: **153 50.7117** Start Date: **07/22** Area: **TAD**
 Owner: **USFWS** Unit: **AKNOR-Nowitna National Wildlife Refuge**
 648 Name: **Mud Bowl** Cause: **Lightning**

These fires are currently in monitor status. Monitoring schedules are based on defined timeframes, but are dependent on available resources, and weather conditions. When monitoring occurs, information will be updated.

Last Report: 07/22 3.0 Acreage On 07/22
MGV8 Lat: **63 57.0633** Status: **U/U** Acres: **3.0** Option: **Limited**
 Lon: **146 17.1783** Start Date: **07/22** Area: **MID**
 Owner: **DOD** Unit: **AKFWQ-Fort Wainwright, Donnelly TA**
647 Name: **Delta Creek** Cause: **Lightning**

Last Report: 07/22 0.1 Acreage On 07/22
MGV9 Lat: **64 30.9983** Status: **U/U** Acres: **0.1** Option: **Limited**
931646 Lon: **150 44.9767** Start Date: **07/22** Area: **TAD**
 Owner: **State** Unit: **AKAKS-Alaska-Other**
646 Name: **West Twin** Cause: **Lightning**

Last Report: 07/22 30.0 Acreage On 07/22
MGT1 Lat: **65 16.0083** Status: **U/U** Acres: **30.0** Option: **Limited**
931644 Lon: **153 27.1200** Start Date: **07/21** Area: **TAD**
 Owner: **State** Unit: **AKAKS-Alaska-Other**
644 Name: **Allen Creek** Cause: **Lightning**

Last Report: 07/22 0.1 Acreage On 07/22
MGT2 Lat: **67 53.9958** Status: **U/U** Acres: **0.1** Option: **Limited**
 Lon: **142 14.6940** Start Date: **07/22** Area: **UYD**
 Owner: **USFWS** Unit: **AKARR-Arctic National Wildlife Refuge**
643 Name: **Strangle Creek** Cause: **Lightning**

Daily Report From: 07/23 No Acreage Change Since 07/22
MGR0 Lat: **63 27.5560** Status: **U/C** Acres: **0.2** Option: **Full**
913642 Lon: **143 10.1740** Start Date: **07/21** Area: **TAS**
 Owner: **BIA** Unit: **AKAKA-Native Allotments**
642 Name: **Wolf Lake 2** Cause: **Human**

Controlled, no longer staffed.

Last Report: 07/22 4.7 Acreage Change Since 07/21
MGQ9 Lat: **64 51.1467** Status: **U/U** Acres: **5.0** Option: **Limited**
 Lon: **154 21.5517** Start Date: **07/21** Area: **TAD**
 Owner: **USFWS** Unit: **AKNOR-Nowitna National Wildlife Refuge**
641 Name: **Junekaket Creek** Cause: **Lightning**

Last Report: 07/21 0.1 Acreage On 07/21
MGP1 Lat: **60 22.4620** Status: **U/U** Acres: **0.1** Option: **Limited**
903638 Lon: **150 11.2260** Start Date: **07/21** Area: **KKS**
PNMGP1 Owner: **USFWS** Unit: **AKKNR-Kenai National Wildlife Refuge**
638 Name: **Pipe Creek** Cause: **Lightning**

Last Report: 07/20 2.0 Acreage On 07/20
MGG2 Lat: **66 38.2667** Status: **U/U** Acres: **2.0** Option: **Limited**
 Lon: **158 00.3367** Start Date: **07/20** Area: **GAD**
 Owner: **USFWS** Unit: **AKSWR-Selawik National Wildlife Refuge**
635 Name: **Rabbit River 2** Cause: **Lightning**

These fires are currently in monitor status. Monitoring schedules are based on defined timeframes, but are dependent on available resources, and weather conditions. When monitoring occurs, information will be updated.

Last Report: 07/20
MGG1 Lat: **66 41.8833** Status: **U/U** Acres: **1.0** Option: **Modified**
 Lon: **158 05.0400** Start Date: **07/18** Area: **GAD**
 Owner: **USFWS** Unit: **AKSWR-Selawik National Wildlife Refuge**
634 Name: **Rabbit River** Cause: **Lightning**

Last Report: 07/20
MGF2 Lat: **64 47.6736** Status: **U/U** Acres: **0.1** Option: **Limited**
 Lon: **152 36.2760** Start Date: **07/20** Area: **TAD**
 Owner: **BLM** Unit: **AKCYD-Central Yukon Field Office**
633 Name: **Worm Lake** Cause: **Lightning**

Last Report: 07/20
MGD5 Lat: **67 14.7817** Status: **U/U** Acres: **40.0** Option: **Limited**
 Lon: **142 49.1167** Start Date: **07/16** Area: **UYD**
 Owner: **USFWS** Unit: **AKARR-Arctic National Wildlife Refuge**
632 Name: **Colleen River** Cause: **Lightning**

Last Report: 07/19
MF8H Lat: **62 44.0780** Status: **U/U** Acres: **0.3** Option: **Limited**
914631 Lon: **145 53.6650** Start Date: **07/19** Area: **CRS**
 Owner: **State** Unit: **AKAKS-Alaska-Other**
631 Name: **Crescent** Cause: **Lightning**

Last Report: 07/20
MF77 Lat: **61 11.3738** Status: **U/U** Acres: **572.0** Option: **Limited**
904630 Lon: **158 21.6545** Start Date: **07/19** Area: **SWS**
PNMF77 Owner: **State** Unit: **AKAKS-Alaska-Other**
630 Name: **Holokuk Ridge** Cause: **Lightning**

Last Report: 07/21
MF95 Lat: **61 25.8490** Status: **U/C** Acres: **1.0** Option: **Critical**
901627 Lon: **149 47.9940** Start Date: **07/19** Area: **MSS**
PNMF95 Owner: **Private** Unit: **AKPRI-Private**
627 Name: **Point Mac** Cause: **Lightning**

Last Report: 07/19
MF57 Lat: **64 05.4900** Status: **U/C** Acres: **0.1** Option: **Critical**
912625 Lon: **145 39.9860** Start Date: **07/18** Area: **DAS**
 Owner: **Private** Unit: **AKPRI-Private**
625 Name: **North Eielson Holdover #2** Cause: **Human**

Last Report: 07/22
MF5R Lat: **65 11.4966** Status: **U/U** Acres: **112.0** Option: **Limited**
931624 Lon: **153 18.6240** Start Date: **07/18** Area: **TAD**
 Owner: **State** Unit: **AKAKS-Alaska-Other**
624 Name: **Buster Creek** Cause: **Lightning**

These fires are currently in monitor status. Monitoring schedules are based on defined timeframes, but are dependent on available resources, and weather conditions. When monitoring occurs, information will be updated.

Last Report: 07/21 115.4 Acreage Change Since 07/18
MF5L Lat: **67 08.9800** Status: **U/U** Acres: **115.5** Option: **Limited**
Lon: **141 24.7250** Start Date: **07/18** Area: **UYD**
Owner: **USFWS** Unit: **AKARR-Arctic National Wildlife Refuge**
623 Name: **Upper Salmon Trout** Cause: **Lightning**

Last Report: 07/21 318.4 Acreage Change Since 07/18
MF48 Lat: **66 45.5958** Status: **U/U** Acres: **318.5** Option: **Limited**
Lon: **141 32.5020** Start Date: **07/18** Area: **UYD**
Owner: **USFWS** Unit: **AKARR-Arctic National Wildlife Refuge**
620 Name: **Southern Salmon Trout River** Cause: **Lightning**

Last Report: 07/22 No Acreage Change Since 07/21
MF90 Lat: **61 04.7954** Status: **U/U** Acres: **0.1** Option: **Limited**
901618 Lon: **149 39.0478** Start Date: **07/18** Area: **MSS**
PNMF90 Owner: **State** Unit: **AKAKS-Alaska-Other**
618 Name: **Flat Top** Cause: **Human**

Last Report: 07/20 No Acreage Change Since 07/19
MF4A Lat: **64 20.0000** Status: **U/U** Acres: **225.3** Option: **Limited**
931615 Lon: **150 16.0020** Start Date: **07/18** Area: **TAD**
Owner: **State** Unit: **AKAKS-Alaska-Other**
615 Name: **Toklat River** Cause: **Lightning**

Last Report: 07/17 1.0 Acreage On 07/17
MF3K Lat: **66 42.0042** Status: **U/U** Acres: **1.0** Option: **Limited**
Lon: **154 48.9660** Start Date: **07/17** Area: **GAD**
Owner: **NPS** Unit: **AKGAP-Gates of the Arctic National Preserve**
614 Name: **Norutak Hills** Cause: **Lightning**

Last Report: 07/17 0.1 Acreage On 07/17
MF3J Lat: **60 55.4800** Status: **U/C** Acres: **0.1** Option: **Full**
Lon: **149 30.6850** Start Date: **07/17** Area: **CGF**
P0MF3J Owner: **USFS** Unit: **AKCGF-Chugach National Forest**
613 Name: **Mile 12** Cause: **Human**

Last Report: 07/19 20.0 Acreage Change Since 07/18
914608 Lat: **61 53.7630** Status: **U/U** Acres: **35.0** Option: **Limited**
Lon: **146 18.8980** Start Date: **07/17** Area: **CRS**
Owner: **State** Unit: **AKAKS-Alaska-Other**
608 Name: **Tokaina Creek** Cause: **Lightning**

Daily Report From: 07/23 No Acreage Change Since 07/22
MF39 Lat: **61 49.2000** Status: **U/U** Acres: **2,125.0** Option: **Limited**
914606 Lon: **144 34.2000** Start Date: **07/17** Area: **CRS**
PNMF39 Owner: **ANCSA** Unit: **AKAHN-Ahtna, Incorporated**
606 Name: **Chetaslina** Cause: **Lightning**

Precipitation occurred over the fire area. Minimal fire behavior was observed.

These fires are currently in monitor status. Monitoring schedules are based on defined timeframes, but are dependent on available resources, and weather conditions. When monitoring occurs, information will be updated.

Last Report: 07/18 No Acreage Change Since 07/17
MF28 Lat: **65 18.0978** Status: **U/U** Acres: **0.1** Option: **Limited**
 Lon: **142 05.5500** Start Date: **07/17** Area: **UYD**
 Owner: **NPS** Unit: **AKYCP-Yukon-Charley Rivers National Preserve**
605 Name: **Glen Creek Cabin** Cause: **Unknown**

Daily Report From: 07/23 No Acreage Change Since 07/21
MF22 Lat: **64 49.0033** Status: **U/U** Acres: **550.0** Option: **Limited**
931604 Lon: **155 52.9683** Start Date: **07/17** Area: **GAD**
 Owner: **State** Unit: **AKAKS-Alaska-Other**
604 Name: **Bear Creek** Cause: **Lightning**

N864SF observed the fire pushing down bear creek with northeast winds, the fire is crowning, 90% active perimeter, with a high rate of spread. The fire is 2 miles from the cabin at the bottom of bear creek. There is a good water source.

Last Report: 07/17 0.1 Acreage On 07/17
MF2T Lat: **55 28.0151** Status: **U/U** Acres: **0.1** Option: **Modified**
 Lon: **133 07.4494** Start Date: **07/17** Area: **TNF**
P0MF2T Owner: **ANCSA** Unit: **AKVLN-Shaan-Seet, Incorporated**
603 Name: **PORT BAGIAL** Cause: **Human**

Last Report: 07/17 0.5 Acreage On 07/17
MF1V Lat: **65 15.3983** Status: **U/U** Acres: **0.5** Option: **Modified**
 Lon: **156 32.6150** Start Date: **07/16** Area: **GAD**
 Owner: **USFWS** Unit: **AKKUR-Koyukuk National Wildlife Refuge**
599 Name: **Holtnaktna Creek 3** Cause: **Lightning**

Last Report: 07/21 1,060.8 Acreage Change Since 07/17
MF09 Lat: **65 32.0670** Status: **U/U** Acres: **1,060.9** Option: **Limited**
 Lon: **154 17.5320** Start Date: **07/17** Area: **TAD**
 Owner: **BLM** Unit: **AKCYD-Central Yukon Field Office**
597 Name: **Melozitna River** Cause: **Lightning**

Daily Report From: 07/23 99.9 Acreage Change Since 07/17
MF04 Lat: **65 07.0050** Status: **U/U** Acres: **100.0** Option: **Limited**
 Lon: **161 59.9583** Start Date: **07/17** Area: **GAD**
 Owner: **BLM** Unit: **AKADD-Anchorage Field Office**
596 Name: **Salmon Creek** Cause: **Lightning**

N190PE reconned the fire and reported most fire activity on the E, N, and west flanks, fire activity is moderate.

Last Report: 07/21 1,828.9 Acreage Change Since 07/17
MF06 Lat: **66 54.7483** Status: **U/U** Acres: **1,829.0** Option: **Limited**
 Lon: **141 13.8833** Start Date: **07/17** Area: **UYD**
 Owner: **USFWS** Unit: **AKARR-Arctic National Wildlife Refuge**
595 Name: **Salmon Trout** Cause: **Lightning**

These fires are currently in monitor status. Monitoring schedules are based on defined timeframes, but are dependent on available resources, and weather conditions. When monitoring occurs, information will be updated.

Last Report: 07/17 No Acreage Change Since 07/16
MF0P Lat: **65 18.7700** Status: **U/U** Acres: **5.0** Option: **Modified**
Lon: **156 30.6233** Start Date: **07/16** Area: **GAD**
Owner: **USFWS** Unit: **AKKUR-Koyukuk National Wildlife Refuge**
592 Name: **Holtnakatna Creek** Cause: **Lightning**

Daily Report From: 07/23 No Acreage Change Since 07/22
MF0G Lat: **65 19.0117** Status: **U/U** Acres: **25.0** Option: **Limited**
Lon: **157 19.9933** Start Date: **07/16** Area: **GAD**
Owner: **USFWS** Unit: **AKKUR-Koyukuk National Wildlife Refuge**
590 Name: **Louis Lake** Cause: **Lightning**

Agency aircraft N864SF flew the fire and observed extreme fire behavior.

Last Report: 07/17 56.5 Acreage Change Since 07/16
MF0N Lat: **65 06.6306** Status: **U/U** Acres: **56.6** Option: **Modified**
Lon: **161 00.7260** Start Date: **07/16** Area: **GAD**
Owner: **ANCSA** Unit: **AKVLN-Koyuk Native Corporation**
588 Name: **Alameda Creek** Cause: **Lightning**

Last Report: 07/22 2.0 Acreage Change Since 07/16
MF0F Lat: **65 16.0033** Status: **U/U** Acres: **12.0** Option: **Limited**
Lon: **157 03.9967** Start Date: **07/16** Area: **GAD**
Owner: **USFWS** Unit: **AKKUR-Koyukuk National Wildlife Refuge**
587 Name: **Nogadeneoda Lake** Cause: **Lightning**

Last Report: 07/18 No Acreage Change Since 07/17
MFQ1 Lat: **63 51.0138** Status: **U/U** Acres: **145.0** Option: **Full**
932581 Lon: **160 25.9980** Start Date: **07/15** Area: **GAD**
Owner: **ANCSA** Unit: **AKVLN-Unalakleet Native Corporation**
581 Name: **Rabbit** Cause: **Lightning**

Last Report: 07/18 No Acreage Change Since 07/15
911580 Lat: **64 48.1620** Status: **U/U** Acres: **2.0** Option: **Limited**
Lon: **145 59.8000** Start Date: **07/15** Area: **FAS**
Owner: **State** Unit: **AKAKS-Alaska-Other**
580 Name: **Wheeler Ridge** Cause: **Lightning**

Last Report: 07/16 No Acreage Change Since 07/15
MFP6 Lat: **66 51.4200** Status: **U/U** Acres: **20.0** Option: **Modified**
Lon: **155 53.6467** Start Date: **07/15** Area: **GAD**
Owner: **NPS** Unit: **AKGAP-Gates of the Arctic National Preserve**
578 Name: **Killak** Cause: **Lightning**

Last Report: 07/19 No Acreage Change Since 07/15
MFN6 Lat: **64 38.2000** Status: **U/U** Acres: **20.0** Option: **Limited**
911577 Lon: **149 50.0600** Start Date: **07/15** Area: **FAS**
PNMFN6 Owner: **State** Unit: **AKAKS-Alaska-Other**
577 Name: **Black Bear** Cause: **Lightning**

These fires are currently in monitor status. Monitoring schedules are based on defined timeframes, but are dependent on available resources, and weather conditions. When monitoring occurs, information will be updated.

Last Report: 07/21 1,400.0 Acreage Change Since 07/20
MFN2 Lat: **65 21.7400** Status: **U/U** Acres: **5,000.0** Option: **Limited**
Lon: **150 26.8617** Start Date: **07/15** Area: **TAD**
Owner: **ANCSA** Unit: **AKDYN-Doyon, Limited**
576 Name: **Garnet Creek** Cause: **Lightning**

Last Report: 07/15 33.0 Acreage On 07/15
MFL6 Lat: **65 27.3630** Status: **U/U** Acres: **33.0** Option: **Limited**
Lon: **146 05.6280** Start Date: **07/15** Area: **UYD**
Owner: **State** Unit: **AKAKS-Alaska-Other**
571 Name: **Batchelor Creek** Cause: **Lightning**

Last Report: 07/16 0.9 Acreage Change Since 07/15
MFL1 Lat: **66 55.8900** Status: **U/U** Acres: **1.0** Option: **Modified**
Lon: **156 13.3433** Start Date: **07/15** Area: **GAD**
Owner: **State** Unit: **AKAKS-Alaska-Other**
569 Name: **Mauneluk River 2** Cause: **Lightning**

Last Report: 07/21 405.9 Acreage Change Since 07/16
MFF4 Lat: **65 58.4640** Status: **U/U** Acres: **651.0** Option: **Limited**
Lon: **144 46.1100** Start Date: **07/15** Area: **UYD**
Owner: **USFWS** Unit: **AKYFR-Yukon Flats National Wildlife Refuge**
567 Name: **Preacher Creek** Cause: **Lightning**

Last Report: 07/15 7.0 Acreage On 07/15
MFB9 Lat: **69 12.9960** Status: **U/U** Acres: **7.0** Option: **Limited**
Lon: **152 34.9920** Start Date: **07/14** Area: **TAD**
Owner: **ANCSA** Unit: **AKASN-Arctic Slope Regional Corporation**
565 Name: **Fossil Creek** Cause: **Lightning**

Last Report: 07/14 15.0 Acreage On 07/14
MFB8 Lat: **66 42.9967** Status: **U/U** Acres: **15.0** Option: **Limited**
Lon: **155 26.9950** Start Date: **07/14** Area: **GAD**
Owner: **NPS** Unit: **AKGAP-Gates of the Arctic National Preserve**
564 Name: **Lockwood Hills** Cause: **Lightning**

Last Report: 07/14 3.0 Acreage On 07/14
MFB6 Lat: **69 28.0000** Status: **U/U** Acres: **3.0** Option: **Limited**
Lon: **152 01.9850** Start Date: **07/14** Area: **GAD**
Owner: **BLM** Unit: **AKARD-National Petroleum Reserve - Alaska**
563 Name: **Umiat** Cause: **Lightning**

Last Report: 07/14 731.0 Acreage On 07/14
MFA7 Lat: **68 55.2006** Status: **U/U** Acres: **731.0** Option: **Limited**
Lon: **154 24.4740** Start Date: **07/14** Area: **TAD**
Owner: **State** Unit: **AKAKS-Alaska-Other**
561 Name: **Aupuk Creek** Cause: **Lightning**

These fires are currently in monitor status. Monitoring schedules are based on defined timeframes, but are dependent on available resources, and weather conditions. When monitoring occurs, information will be updated.

Last Report: 07/14 1,000.0 Acreage On 07/14
MFA5 Lat: **65 23.2100** Status: **U/U** Acres: **1,000.0** Option: **Limited**
Lon: **158 03.7917** Start Date: **07/14** Area: **GAD**
Owner: **BLM** Unit: **AKADD-Anchorage Field Office**
560 Name: **Pitka River** Cause: **Lightning**

Last Report: 07/16 No Acreage Change Since 07/15
MFA6 Lat: **67 13.0164** Status: **U/C** Acres: **0.3** Option: **Limited**
Lon: **150 01.9620** Start Date: **07/14** Area: **UYD**
Owner: **BLM** Unit: **AKCYD-Central Yukon Field Office**
559 Name: **Slate Creek** Cause: **Lightning**

Last Report: 07/14 5.0 Acreage On 07/14
ME9H Lat: **63 15.3000** Status: **U/U** Acres: **5.0** Option: **Limited**
Lon: **158 37.4150** Start Date: **07/14** Area: **GAD**
Owner: **USFWS** Unit: **AKINR-Innoko National Wildlife Refuge**
556 Name: **Innoko River 2** Cause: **Lightning**

Last Report: 07/17 3.2 Acreage Change Since 07/16
ME85 Lat: **66 52.5936** Status: **U/U** Acres: **21.2** Option: **Full**
Lon: **151 33.0840** Start Date: **07/14** Area: **TAD**
Owner: **ANCSA** Unit: **AKVLN-Evansville, Incorporated**
555 Name: **South Base** Cause: **Lightning**

Last Report: 07/20 -301.0 Acreage Change Since 07/18
ME8C Lat: **62 18.9000** Status: **U/U** Acres: **303.0** Option: **Limited**
904553 Lon: **158 13.3333** Start Date: **07/14** Area: **SWS**
PNME8C Owner: **BLM** Unit: **AKADD-Anchorage Field Office**
553 Name: **Iditarod River** Cause: **Lightning**

Last Report: 07/13 0.2 Acreage On 07/13
911552 Lat: **63 55.4420** Status: **U/U** Acres: **0.2** Option: **Limited**
Lon: **148 46.0690** Start Date: **07/13** Area: **FAS**
Owner: **State** Unit: **AKAKS-Alaska-Other**
552 Name: **Lignite Creek 19** Cause: **Lightning**

Last Report: 07/16 No Acreage Change Since 07/15
ME64 Lat: **62 27.8700** Status: **U/C** Acres: **7.2** Option: **Full**
904551 Lon: **157 58.0600** Start Date: **07/13** Area: **SWS**
PNME64 Owner: **ANCSA** Unit: **AKDYN-Doyon, Limited**
551 Name: **Boulder Creek** Cause: **Lightning**

Daily Report From: 07/23 15.0 Acreage Change Since 07/13
ME63 Lat: **65 27.1267** Status: **U/U** Acres: **20.0** Option: **Limited**
Lon: **164 37.2000** Start Date: **07/13** Area: **GAD**
Owner: **State** Unit: **AKAKS-Alaska-Other**
550 Name: **Garfield Creek** Cause: **Lightning**

N190PE flew the fire and observed the fire has grown to 20 acres. This fire exhibits no activity.

These fires are currently in monitor status. Monitoring schedules are based on defined timeframes, but are dependent on available resources, and weather conditions. When monitoring occurs, information will be updated.

Last Report: 07/18 No Acreage Change Since 07/17
ME65 Lat: **63 05.2070** Status: **U/U** Acres: **0.1** Option: **Limited**
904549 Lon: **152 59.4020** Start Date: **07/13** Area: **SWS**
PNME65 Owner: **State** Unit: **AKAKS-Alaska-Other**
549 Name: **Dennis Creek** Cause: **Lightning**

Last Report: 07/20 8.2 Acreage Change Since 07/18
ME6T Lat: **65 39.9246** Status: **U/U** Acres: **139.7** Option: **Modified**
Lon: **155 54.5580** Start Date: **07/13** Area: **GAD**
Owner: **USFWS** Unit: **AKKUR-Koyukuk National Wildlife Refuge**
547 Name: **Nayuka River** Cause: **Lightning**

Last Report: 07/13 1.0 Acreage On 07/13
ME6F Lat: **68 08.3950** Status: **U/U** Acres: **1.0** Option: **Limited**
Lon: **160 45.3000** Start Date: **07/13** Area: **GAD**
Owner: **NPS** Unit: **AKNOP-Noatak National Preserve**
546 Name: **Kaluktavik River** Cause: **Lightning**

Last Report: 07/20 No Acreage Change Since 07/19
ME5K Lat: **61 33.6667** Status: **U/U** Acres: **1,531.4** Option: **Full**
904544 Lon: **158 29.3833** Start Date: **07/13** Area: **SWS**
PNME5K Owner: **ANCSA** Unit: **AKVLN-Kuskokwim Corporation**
544 Name: **Aghaluk Creek** Cause: **Lightning**

Daily Report From: 07/23 182.8 Acreage Change Since 07/13
ME5P Lat: **61 15.1130** Status: **U/U** Acres: **207.8** Option: **Limited**
904543 Lon: **159 01.9850** Start Date: **07/13** Area: **SWS**
PNME5P Owner: **State** Unit: **AKAKS-Alaska-Other**
543 Name: **Buckstock River** Cause: **Lightning**

The fire was flown by detection 222ME who reported it to be very active and burning at a rank 2 in tundra on the east side, heading to the east with a low rate of spread.

Last Report: 07/18 No Acreage Change Since 07/15
ME5M Lat: **61 54.3850** Status: **U/U** Acres: **32.0** Option: **Modified**
904540 Lon: **158 23.6870** Start Date: **07/13** Area: **SWS**
PNME5M Owner: **State** Unit: **AKAKS-Alaska-Other**
540 Name: **Gemuna Creek** Cause: **Lightning**

Daily Report From: 07/23 No Acreage Change Since 07/20
ME43 Lat: **64 07.7000** Status: **U/C** Acres: **1,200.0** Option: **Limited**
931539 Lon: **158 03.9000** Start Date: **07/13** Area: **GAD**
Owner: **State** Unit: **AKAKS-Alaska-Other**
539 Name: **Little Mud River** Cause: **Lightning**

N864SF reconned the fire and observed the fire burning in tundra and hardwood.

These fires are currently in monitor status. Monitoring schedules are based on defined timeframes, but are dependent on available resources, and weather conditions. When monitoring occurs, information will be updated.

Last Report: 07/22 74.1 Acreage Change Since 07/14
ME4Z Lat: **65 55.2600** Status: **U/U** Acres: **232.6** Option: **Modified**
 Lon: **156 29.4717** Start Date: **07/13** Area: **GAD**
 Owner: **USFWS** Unit: **AKKUR-Koyukuk National Wildlife Refuge**
538 Name: **Tom Cook Slough 2** Cause: **Lightning**

Daily Report From: 07/23 No Acreage Change Since 07/20
ME3A Lat: **61 04.0150** Status: **U/U** Acres: **10.0** Option: **Limited**
904532 Lon: **156 26.5230** Start Date: **07/12** Area: **SWS**
PNME3A Owner: **State** Unit: **AKAKS-Alaska-Other**
532 Name: **Middle Hoholitna** Cause: **Lightning**

The fire was flown by detection 222ME who reported no growth and no visible smoke.

Daily Report From: 07/23 No Acreage Change Since 07/16
ME3G Lat: **61 12.6870** Status: **U/U** Acres: **15.0** Option: **Limited**
904531 Lon: **156 39.4030** Start Date: **07/12** Area: **SWS**
PNME3G Owner: **State** Unit: **AKAKS-Alaska-Other**
531 Name: **Hoholitna River** Cause: **Lightning**

The fire was flown by detection 222ME who reported no visible smoke.

Daily Report From: 07/23 154.5 Acreage Change Since 07/16
ME3J Lat: **61 03.4575** Status: **U/U** Acres: **157.0** Option: **Limited**
904530 Lon: **157 25.7942** Start Date: **07/12** Area: **SWS**
PNME3J Owner: **State** Unit: **AKAKS-Alaska-Other**
530 Name: **Taylor Foothills** Cause: **Lightning**

The fire was flown by detection 222ME who reported it to be very active, burning at a rank 2 - 3.

Last Report: 07/22 No Acreage Change Since 07/16
ME3K Lat: **61 20.9230** Status: **U/U** Acres: **600.0** Option: **Limited**
904529 Lon: **156 54.6180** Start Date: **07/12** Area: **SWS**
PNME3K Owner: **State** Unit: **AKAKS-Alaska-Other**
529 Name: **Cotton Village** Cause: **Lightning**

Daily Report From: 07/23 316.6 Acreage Change Since 07/22
ME2Z Lat: **61 19.2976** Status: **U/U** Acres: **396.6** Option: **Limited**
904528 Lon: **156 42.0755** Start Date: **07/12** Area: **SWS**
PNME2Z Owner: **State** Unit: **AKAKS-Alaska-Other**
528 Name: **Hoholitna** Cause: **Lightning**

The fire was flown by detection 222ME who reported it to be very active, burning a rank 3.

Last Report: 07/16 No Acreage Change Since 07/12
ME26 Lat: **61 17.9200** Status: **U/U** Acres: **2.0** Option: **Limited**
904527 Lon: **156 16.0200** Start Date: **07/12** Area: **SWS**
PNME26 Owner: **State** Unit: **AKAKS-Alaska-Other**
527 Name: **Diamond Peak** Cause: **Lightning**

These fires are currently in monitor status. Monitoring schedules are based on defined timeframes, but are dependent on available resources, and weather conditions. When monitoring occurs, information will be updated.

Daily Report From: 07/23

No Acreage Change Since 07/22

ME2L Lat: **65 57.5000** Status: **U/U** Acres: **4,063.6** Option: **Modified**
 Lon: **156 30.4633** Start Date: **07/12** Area: **GAD**
 Owner: **USFWS** Unit: **AKKUR-Koyukuk National Wildlife Refuge**
526 Name: **Tom Cook Slough** Cause: **Lightning**

Agency aircraft N864SF flew the fire and observed it burning 5+ miles from cabins and allotments to the NW, the allotments SW of fire 538 are protected by sloughs and marshes.

Daily Report From: 07/23

No Acreage Change Since 07/14

ME2D Lat: **65 32.3017** Status: **U/U** Acres: **2,103.0** Option: **Limited**
 Lon: **157 29.2850** Start Date: **07/12** Area: **GAD**
 Owner: **USFWS** Unit: **AKKUR-Koyukuk National Wildlife Refuge**
524 Name: **Hodatic River** Cause: **Lightning**

N864SF flew the fire and observed fire burning on the bench above Three Day Slough. Fire is burning very actively to the SW and backing north.

Last Report: 07/22

105.0 Acreage Change Since 07/16

ME2U Lat: **61 45.3700** Status: **U/U** Acres: **327.1** Option: **Full**
904523 Lon: **156 29.5200** Start Date: **07/12** Area: **SWS**
PNME2U Owner: **State** Unit: **AKAKS-Alaska-Other**
523 Name: **East Stoney River** Cause: **Lightning**

Daily Report From: 07/23

No Acreage Change Since 07/20

ME1W Lat: **61 28.2500** Status: **U/U** Acres: **29.0** Option: **Modified**
904521 Lon: **156 03.7000** Start Date: **07/12** Area: **SWS**
PNME1W Owner: **State** Unit: **AKAKS-Alaska-Other**
521 Name: **Tishimna Lake** Cause: **Lightning**

The fire was flown by detection 222ME who reported no visible smoke.

Last Report: 07/22

No Acreage Change Since 07/16

ME3U Lat: **61 53.7100** Status: **U/U** Acres: **786.0** Option: **Limited**
904519 Lon: **156 07.0100** Start Date: **07/12** Area: **SWS**
PNME3U Owner: **State** Unit: **AKAKS-Alaska-Other**
519 Name: **Swift River** Cause: **Lightning**

Last Report: 07/18

No Acreage Change Since 07/12

ME0L Lat: **59 23.7393** Status: **U/U** Acres: **20.0** Option: **Full**
904518 Lon: **154 16.9232** Start Date: **07/11** Area: **SWS**
PNME0L Owner: **State** Unit: **AKAKS-Alaska-Other**
518 Name: **Venturi Lake** Cause: **Lightning**

Last Report: 07/20

No Acreage Change Since 07/16

ME0K Lat: **61 05.3560** Status: **U/U** Acres: **4,034.0** Option: **Limited**
904517 Lon: **156 16.8900** Start Date: **07/11** Area: **SWS**
PNME0K Owner: **State** Unit: **AKAKS-Alaska-Other**
517 Name: **Door Mountains** Cause: **Lightning**

These fires are currently in monitor status. Monitoring schedules are based on defined timeframes, but are dependent on available resources, and weather conditions. When monitoring occurs, information will be updated.

Last Report: 07/20 No Acreage Change Since 07/18
ME0H Lat: **60 14.0520** Status: **U/U** Acres: **220.0** Option: **Limited**
904516 Lon: **156 31.0480** Start Date: **07/11** Area: **SWS**
PNME0H Owner: **State** Unit: **AKAKS-Alaska-Other**
516 Name: **Ethel Creek** Cause: **Lightning**

Last Report: 07/16 657.0 Acreage Change Since 07/13
ME0G Lat: **60 48.6708** Status: **U/U** Acres: **1,121.0** Option: **Limited**
904515 Lon: **157 24.9482** Start Date: **07/11** Area: **SWS**
PNME0G Owner: **State** Unit: **AKAKS-Alaska-Other**
515 Name: **Taylor Mountains** Cause: **Lightning**

Last Report: 07/16 122.0 Acreage Change Since 07/13
ME0F Lat: **61 00.7000** Status: **U/U** Acres: **156.0** Option: **Limited**
904514 Lon: **157 24.5000** Start Date: **07/11** Area: **SWS**
PNME0F Owner: **State** Unit: **AKAKS-Alaska-Other**
514 Name: **Spike Mountain** Cause: **Lightning**

Daily Report From: 07/23 No Acreage Change Since 07/16
ME0B Lat: **61 14.1947** Status: **U/U** Acres: **2,678.0** Option: **Limited**
904513 Lon: **156 52.5938** Start Date: **07/11** Area: **SWS**
PNME0B Owner: **State** Unit: **AKAKS-Alaska-Other**
513 Name: **Little Titnuk** Cause: **Lightning**

The fire was flown by detection 222ME who reported it to be burning at a rank 2 on the north and southwest sides.

Last Report: 07/12 4.3 Acreage Change Since 07/11
ME0C Lat: **64 56.7617** Status: **U/U** Acres: **4.4** Option: **Full**
932512 Lon: **157 59.2017** Start Date: **07/11** Area: **GAD**
Owner: **ANCSA** Unit: **AKDYN-Doyon, Limited**
512 Name: **Woodyard** Cause: **Lightning**

Last Report: 07/22 0.2 Acreage Change Since 07/16
ME0A Lat: **61 25.5607** Status: **U/U** Acres: **3.2** Option: **Modified**
904511 Lon: **158 08.0638** Start Date: **07/11** Area: **SWS**
PNME0A Owner: **State** Unit: **AKAKS-Alaska-Other**
511 Name: **Holokik Mountain** Cause: **Lightning**

Last Report: 07/16 No Acreage Change Since 07/13
MEZ9 Lat: **61 07.9602** Status: **U/U** Acres: **209.0** Option: **Limited**
904510 Lon: **158 25.4780** Start Date: **07/11** Area: **SWS**
PNMEZ9 Owner: **State** Unit: **AKAKS-Alaska-Other**
510 Name: **Holokuk River** Cause: **Lightning**

Last Report: 07/13 -12.0 Acreage Change Since 07/11
MEZ7 Lat: **61 13.8260** Status: **U/U** Acres: **23.0** Option: **Limited**
904509 Lon: **159 40.0040** Start Date: **07/11** Area: **SWS**
PNMEZ7 Owner: **BLM** Unit: **AKADD-Anchorage Field Office**
509 Name: **Discovery Creek** Cause: **Lightning**

These fires are currently in monitor status. Monitoring schedules are based on defined timeframes, but are dependent on available resources, and weather conditions. When monitoring occurs, information will be updated.

Last Report: 07/18 No Acreage Change Since 07/15
MEZ0 Lat: **61 47.0291** Status: **U/U** Acres: **638.0** Option: **Modified**
904507 Lon: **159 14.0404** Start Date: **07/11** Area: **SWS**
PNMEZ0 Owner: **State** Unit: **AKAKS-Alaska-Other**
507 Name: **Molybdenum Mountains** Cause: **Lightning**

Last Report: 07/18 14.0 Acreage Change Since 07/15
MEY7 Lat: **61 44.3826** Status: **U/U** Acres: **2,433.0** Option: **Modified**
904506 Lon: **158 40.0741** Start Date: **07/11** Area: **SWS**
PNMEY7 Owner: **BLM** Unit: **AKADD-Anchorage Field Office**
506 Name: **Horn Foothills** Cause: **Lightning**

Last Report: 07/22 No Acreage Change Since 07/20
MEW5 Lat: **61 32.3100** Status: **U/U** Acres: **1,100.0** Option: **Full**
904501 Lon: **156 59.1500** Start Date: **07/11** Area: **SWS**
PNMEW5 Owner: **ANCSA** Unit: **AKVLN-Kuskokwim Corporation**
501 Name: **Beaver House Hill** Cause: **Lightning**

Last Report: 07/11 0.1 Acreage On 07/11
MET1 Lat: **64 15.1620** Status: **U/U** Acres: **0.1** Option: **Limited**
Lon: **141 55.5420** Start Date: **07/11** Area: **UYD**
Owner: **State** Unit: **AKAKS-Alaska-Other**
497 Name: **Wilson Creek** Cause: **Lightning**

Last Report: 07/22 615.8 Acreage Change Since 07/19
MEU8 Lat: **62 07.5030** Status: **U/U** Acres: **8,115.8** Option: **Limited**
904496 Lon: **156 07.6660** Start Date: **07/11** Area: **SWS**
PNMEU8 Owner: **State** Unit: **AKAKS-Alaska-Other**
496 Name: **Devil's Elbow** Cause: **Lightning**

Daily Report From: 07/23 No Acreage Change Since 07/22
MES2 Lat: **61 20.8000** Status: **U/U** Acres: **780.9** Option: **Limited**
904495 Lon: **157 07.1483** Start Date: **07/11** Area: **SWS**
PNMES2 Owner: **State** Unit: **AKAKS-Alaska-Other**
495 Name: **Titnuk Creek** Cause: **Lightning**

The fire was flown by detection 222ME show reported it to be very active and burning at a rank 2 - 3 on the south side.

Last Report: 07/11 0.1 Acreage On 07/11
MER2 Lat: **64 19.8000** Status: **U/U** Acres: **0.1** Option: **Limited**
Lon: **154 23.9760** Start Date: **07/11** Area: **TAD**
Owner: **BLM** Unit: **AKCYD-Central Yukon Field Office**
494 Name: **Lost River** Cause: **Lightning**

Last Report: 07/22 No Acreage Change Since 07/19
MEM0 Lat: **61 43.0300** Status: **U/U** Acres: **7,949.2** Option: **Limited**
904489 Lon: **157 35.5900** Start Date: **07/10** Area: **SWS**
PNMEM0 Owner: **BLM** Unit: **AKADD-Anchorage Field Office**
489 Name: **Fuller Creek** Cause: **Lightning**

These fires are currently in monitor status. Monitoring schedules are based on defined timeframes, but are dependent on available resources, and weather conditions. When monitoring occurs, information will be updated.

Last Report: 07/22 No Acreage Change Since 07/20
MEL6 Lat: **61 49.2800** Status: **U/U** Acres: **309.0** Option: **Full**
904488 Lon: **157 30.0500** Start Date: **07/10** Area: **SWS**
PNMEL6 Owner: **ANCSA** Unit: **AKVLN-Kuskokwim Corporation**
488 Name: **Jump Peak** Cause: **Lightning**

Daily Report From: 07/23 No Acreage Change Since 07/18
MEK9 Lat: **61 43.8700** Status: **U/U** Acres: **150.0** Option: **Limited**
914484 Lon: **144 15.0400** Start Date: **07/10** Area: **CRS**
Owner: **NPS** Unit: **AKWSP-Wrangell-St. Elias National Park and Preserve**
484 Name: **Long** Cause: **Lightning**

Precipitation occurred over the fire area.

Last Report: 07/21 No Acreage Change Since 07/20
MEK8 Lat: **63 27.7667** Status: **U/C** Acres: **83.0** Option: **Full**
913483 Lon: **143 10.2500** Start Date: **07/10** Area: **TAS**
Owner: **ANCSA** Unit: **AKVLN-Tanacross, Incorporated**
483 Name: **Wolf Lake** Cause: **Undetermined**

Last Report: 07/21 7,908.1 Acreage Change Since 07/15
MEK3 Lat: **67 17.1462** Status: **U/U** Acres: **8,826.7** Option: **Limited**
Lon: **143 07.7760** Start Date: **07/10** Area: **UYD**
Owner: **USFWS** Unit: **AKARR-Arctic National Wildlife Refuge**
482 Name: **Grayling Creek** Cause: **Lightning**

Last Report: 07/18 No Acreage Change Since 07/10
MEK2 Lat: **61 02.7400** Status: **U/U** Acres: **149.3** Option: **Limited**
904481 Lon: **159 22.1320** Start Date: **07/10** Area: **SWS**
PNMEK2 Owner: **State** Unit: **AKAKS-Alaska-Other**
481 Name: **Pit Peak** Cause: **Lightning**

Daily Report From: 07/23 No Acreage Change Since 07/22
MEM1 Lat: **61 07.1666** Status: **U/U** Acres: **528.3** Option: **Limited**
904480 Lon: **159 17.1334** Start Date: **07/10** Area: **SWS**
PNMEM1 Owner: **State** Unit: **AKAKS-Alaska-Other**
480 Name: **Swift Creek** Cause: **Lightning**

The fire was flown by detection 222ME who reported it to be burning at a rank 2 with continuous fuels to the south. A load of smokejumpers was requested to do point protection on an allotment, but was diverted to a new initial attack.

Last Report: 07/22 -102.4 Acreage Change Since 07/18
MEK0 Lat: **60 21.6450** Status: **U/U** Acres: **297.6** Option: **Limited**
904479 Lon: **159 51.3630** Start Date: **07/10** Area: **SWS**
PNMEK0 Owner: **OthFed** Unit: **OthFed-Unspecified Other Federal**
479 Name: **Upper Falls** Cause: **Lightning**

These fires are currently in monitor status. Monitoring schedules are based on defined timeframes, but are dependent on available resources, and weather conditions. When monitoring occurs, information will be updated.

Last Report: 07/18 No Acreage Change Since 07/14
MEJ9 Lat: **60 26.8730** Status: **U/U** Acres: **5.0** Option: **Limited**
904478 Lon: **159 48.2730** Start Date: **07/10** Area: **SWS**
PNMEJ9 Owner: **USFWS** Unit: **AKYDR-Yukon Delta National Wildlife Refuge**
478 Name: **Quicksilver Creek** Cause: **Lightning**

Daily Report From: 07/23 No Acreage Change Since 07/22
MEJ4 Lat: **61 32.9300** Status: **U/U** Acres: **364.6** Option: **Limited**
904477 Lon: **155 59.4100** Start Date: **07/10** Area: **SWS**
PNMEJ4 Owner: **BLM** Unit: **AKADD-Anchorage Field Office**
477 Name: **Stony River Flats** Cause: **Lightning**

The fire was flown by detection 222ME who reported it to be burning at a rank 2 in spruce on the west and east sides.

Daily Report From: 07/23 No Acreage Change Since 07/22
MEH9 Lat: **60 32.0990** Status: **U/U** Acres: **303.6** Option: **Limited**
904476 Lon: **154 53.2061** Start Date: **07/10** Area: **SWS**
PNMEH9 Owner: **State** Unit: **AKAKS-Alaska-Other**
476 Name: **Chilchitna Headwaters** Cause: **Lightning**

The fire was flown by detection 222ME who reported visible smoke on the south and north sides with a low rate of spread.

Last Report: 07/20 4.9 Acreage Change Since 07/16
MEH2 Lat: **61 13.5790** Status: **U/U** Acres: **796.9** Option: **Limited**
904475 Lon: **156 16.6660** Start Date: **07/10** Area: **SWS**
PNMEH2 Owner: **State** Unit: **AKAKS-Alaska-Other**
475 Name: **Door Creek** Cause: **Lightning**

Last Report: 07/22 48.4 Acreage Change Since 07/16
MEG5 Lat: **61 14.9600** Status: **U/U** Acres: **970.4** Option: **Full**
904474 Lon: **155 45.4500** Start Date: **07/10** Area: **SWS**
PNMEG5 Owner: **ANCSA** Unit: **AKCAN-Calista Corporation**
474 Name: **Tundra Lake** Cause: **Lightning**

Last Report: 07/22 43.7 Acreage Change Since 07/21
MEC6 Lat: **64 24.1867** Status: **U/U** Acres: **1,913.6** Option: **Limited**
Lon: **147 20.9150** Start Date: **07/09** Area: **MID**
Owner: **DOD** Unit: **AKFWQ-Fort Wainwright**
471 Name: **Dry Creek 2** Cause: **Unknown**

Last Report: 07/09 30.0 Acreage On 07/09
MEC5 Lat: **65 13.2300** Status: **U/U** Acres: **30.0** Option: **Modified**
Lon: **164 48.3833** Start Date: **07/09** Area: **GAD**
Owner: **ANCSA** Unit: **AKVLN-Mary's Igloo Native Corporation**
470 Name: **Hooligan Creek** Cause: **Lightning**

Last Report: 07/09 50.0 Acreage On 07/09
MEA8 Lat: **65 17.6970** Status: **U/U** Acres: **50.0** Option: **Limited**
Lon: **141 39.6480** Start Date: **07/09** Area: **UYD**
Owner: **NPS** Unit: **AKYCP-Yukon-Charley Rivers National Preserve**
468 Name: **Nation River** Cause: **Lightning**

These fires are currently in monitor status. Monitoring schedules are based on defined timeframes, but are dependent on available resources, and weather conditions. When monitoring occurs, information will be updated.

Last Report: 07/22 No Acreage Change Since 07/20
MD9W Lat: **60 39.1400** Status: **U/U** Acres: **264.7** Option: **Limited**
904467 Lon: **154 12.6000** Start Date: **07/09** Area: **SWS**
PNMD9W Owner: **NPS** Unit: **AKLCP-Lake Clark National Park and Preserve**
467 Name: **Snipe Lake** Cause: **Lightning**

Last Report: 07/09 0.2 Acreage On 07/09
MD9S Lat: **60 54.7870** Status: **U/C** Acres: **0.2** Option: **Full**
931465 Lon: **149 27.6810** Start Date: **07/09** Area: **CGF**
PNMD9S Owner: **County** Unit: **AKAKS-Kenai Peninsula Borough**
465 Name: **Hope Mile 10** Cause: **Human**

Last Report: 07/22 No Acreage Change Since 07/21
MD8S Lat: **61 48.8833** Status: **U/C** Acres: **126.0** Option: **Full**
914461 Lon: **145 33.0334** Start Date: **07/08** Area: **CRS**
PNMD8S Owner: **ANCSA** Unit: **AKAHN-Ahtna, Incorporated**
461 Name: **Klutina River** Cause: **Human**

Daily Report From: 07/23 No Acreage Change Since 07/20
MD69 Lat: **59 44.9217** Status: **U/U** Acres: **3,931.2** Option: **Full**
904457 Lon: **155 10.7986** Start Date: **07/08** Area: **SWS**
PNMD69 Owner: **ANCSA** Unit: **AKVLN-New Halen Native Corporation**
457 Name: **Pete Andrews Creek** Cause: **Undetermined**

The fire was flown by detection 222ME who reported it to be burning at a rank 2 in brush and grass on the west and east sides.

Last Report: 07/21 2,772.0 Acreage Change Since 07/08
MD62 Lat: **65 12.4290** Status: **U/U** Acres: **5,518.0** Option: **Limited**
Lon: **141 11.0640** Start Date: **07/08** Area: **UYD**
Owner: **ANCSA** Unit: **AKDYN-Doyon, Limited**
456 Name: **Three Castle** Cause: **Lightning**

Last Report: 07/12 No Acreage Change Since 07/11
MD63 Lat: **63 27.1390** Status: **U/C** Acres: **2.6** Option: **Full**
913455 Lon: **143 19.5490** Start Date: **07/08** Area: **TAS**
Owner: **BIA** Unit: **AKAKA-Native Allotments**
455 Name: **Fish Lake** Cause: **Lightning**

Last Report: 07/08 No Acreage Change Since 07/07
MD54 Lat: **61 34.9160** Status: **U/C** Acres: **0.3** Option: **Critical**
901453 Lon: **149 51.4310** Start Date: **07/07** Area: **MSS**
PNMD54 Owner: **Private** Unit: **AKPRI-Private**
453 Name: **Rodgers** Cause: **Undetermined**

Last Report: 07/07 0.1 Acreage On 07/07
MD45 Lat: **65 05.8788** Status: **U/U** Acres: **0.1** Option: **Limited**
Lon: **141 38.3820** Start Date: **07/07** Area: **UYD**
Owner: **NPS** Unit: **AKYCP-Yukon-Charley Rivers National Preserve**
452 Name: **Mich** Cause: **Lightning**

These fires are currently in monitor status. Monitoring schedules are based on defined timeframes, but are dependent on available resources, and weather conditions. When monitoring occurs, information will be updated.

Last Report: 07/21 No Acreage Change Since 07/20
MD44 Lat: **62 08.8667** Status: **U/C** Acres: **85.0** Option: **Critical**
901451 Lon: **149 55.7333** Start Date: **07/07** Area: **MSS**
PNMD44 Owner: **Private** Unit: **AKPRI-Private**
451 Name: **Malaspina** Cause: **Undetermined**

Last Report: 07/06 0.1 Acreage On 07/06
911445 Lat: **64 01.7700** Status: **U/U** Acres: **0.1** Option: **Limited**
Lon: **148 34.6000** Start Date: **07/06** Area: **FAS**
Owner: **State** Unit: **AKAKS-Alaska-Other**
445 Name: **Coal Creek 2 Coal Seam** Cause: **Lightning**

Last Report: 07/06 0.1 Acreage On 07/06
911444 Lat: **64 01.8300** Status: **U/U** Acres: **0.1** Option: **Limited**
Lon: **148 34.1000** Start Date: **07/06** Area: **FAS**
Owner: **State** Unit: **AKAKS-Alaska-Other**
444 Name: **Coal Creek 1 Coal Seam** Cause: **Lightning**

Last Report: 07/13 2.4 Acreage Change Since 07/12
MDT9 Lat: **62 25.8000** Status: **U/C** Acres: **27.4** Option: **Modified**
914436 Lon: **145 03.6000** Start Date: **07/05** Area: **CRS**
PNMDT9 Owner: **ANCSA** Unit: **AKAHN-Ahtna, Incorporated**
436 Name: **Tulsona Creek** Cause: **Lightning**

Last Report: 07/04 0.1 Acreage On 07/04
MDH3 Lat: **55 16.1580** Status: **U/U** Acres: **0.1** Option: **Unknown**
904433 Lon: **160 40.4940** Start Date: **07/04** Area: **SWS**
PNMDH3 Owner: **USFWS** Unit: **AKAMR-Alaska Maritime National Wildlife Refuge**
433 Name: **Unga Island** Cause: **Human**

Last Report: 07/03 0.1 Acreage On 07/03
MC87 Lat: **66 34.4286** Status: **U/U** Acres: **0.1** Option: **Critical**
Lon: **145 16.6440** Start Date: **07/03** Area: **UYD**
Owner: **OthFed** Unit: **AKXXX-U.S. Federal Aviation Administration**
431 Name: **FYU VOR** Cause: **Human**

Last Report: 07/17 No Acreage Change Since 07/11
MC6E Lat: **61 10.5000** Status: **U/C** Acres: **25.3** Option: **Critical**
901423 Lon: **149 48.9167** Start Date: **07/02** Area: **MSS**
PNMC6E Owner: **City** Unit: **AKAKS-Anchorage, Municipality of**
423 Name: **M.L.K** Cause: **Human**

Last Report: 06/26 24.7 Acreage On 06/26
911418 Lat: **63 53.3850** Status: **U/U** Acres: **24.7** Option: **Limited**
Lon: **146 59.1600** Start Date: **06/20** Area: **FAS**
Owner: **State** Unit: **AKAKS-Alaska-Other**
418 Name: **Little Delta** Cause: **Lightning**

These fires are currently in monitor status. Monitoring schedules are based on defined timeframes, but are dependent on available resources, and weather conditions. When monitoring occurs, information will be updated.

Last Report: 07/04 No Acreage Change Since 07/02
MCX9 Lat: **66 16.2018** Status: **U/U** Acres: **50.0** Option: **Critical**
 Lon: **145 50.0220** Start Date: **06/29** Area: **UYD**
 Owner: **ANCSA** Unit: **AKVLN-Tihteet' aii, Incorporated**
411 Name: **Birch Creek Dump** Cause: **Human**

Last Report: 07/09 No Acreage Change Since 06/29
MCP1 Lat: **66 47.5717** Status: **U/U** Acres: **0.1** Option: **Modified**
 Lon: **157 28.9617** Start Date: **06/29** Area: **GAD**
 Owner: **BLM** Unit: **AKADD-Anchorage Field Office**
406 Name: **Black River** Cause: **Lightning**

Last Report: 06/28 0.0 Acreage On 06/28
MCF9 Lat: **56 09.0000** Status: **F/A** Acres: **0.0** Option: **Modified**
000401(4) Lon: **132 03.6000** Start Date: **06/27** Area: **TNF**
PDMCF9 Owner: **USFS** Unit: **AKTNF-Tongass National Forest**
401 Name: **Southeast Cove F/A** Cause: **Lightning**

Last Report: 07/05 No Acreage Change Since 07/03
MB8N Lat: **64 42.1488** Status: **U/U** Acres: **2.0** Option: **Limited**
 Lon: **146 34.3260** Start Date: **06/26** Area: **MID**
 Owner: **DOD** Unit: **AKFWQ-Fort Wainwright, Yukon TA**
393 Name: **Stuart Creek 2** Cause: **Lightning**

Last Report: 07/11 -365.0 Acreage Change Since 07/07
MB8Q Lat: **65 24.4733** Status: **U/U** Acres: **2,827.4** Option: **Limited**
 Lon: **142 35.8500** Start Date: **06/26** Area: **UYD**
 Owner: **NPS** Unit: **AKYCP-Yukon-Charley Rivers National Preserve**
392 Name: **Biederman Bluff** Cause: **Lightning**

Last Report: 07/16 No Acreage Change Since 07/15
MB8M Lat: **64 35.7567** Status: **U/U** Acres: **69.0** Option: **Limited**
932391 Lon: **146 12.2933** Start Date: **06/26** Area: **MID**
 Owner: **DOD** Unit: **AKFWQ-Fort Wainwright, Yukon TA**
391 Name: **Ninetyeight Creek** Cause: **Lightning**

Last Report: 07/22 -606.0 Acreage Change Since 07/20
MB79 Lat: **64 45.3468** Status: **U/U** Acres: **13,249.0** Option: **Limited**
932390 Lon: **146 27.7920** Start Date: **06/26** Area: **MID**
 Owner: **DOD** Unit: **AKFWQ-Fort Wainwright, Yukon TA**
390 Name: **Beaver** Cause: **Lightning**

Last Report: 07/06 No Acreage Change Since 06/28
MB7F Lat: **65 37.1700** Status: **U/U** Acres: **3.0** Option: **Limited**
 Lon: **150 54.0367** Start Date: **06/26** Area: **TAD**
 Owner: **BLM** Unit: **AKCYD-Central Yukon Field Office**
385 Name: **Twilight Creek** Cause: **Lightning**

These fires are currently in monitor status. Monitoring schedules are based on defined timeframes, but are dependent on available resources, and weather conditions. When monitoring occurs, information will be updated.

Last Report: 07/09 No Acreage Change Since 07/08
MB6B Lat: **65 28.9767** Status: **U/U** Acres: **0.5** Option: **Limited**
Lon: **156 41.3650** Start Date: **06/25** Area: **GAD**
Owner: **USFWS** Unit: **AKKUR-Koyukuk National Wildlife Refuge**
381 Name: **Duck Lake** Cause: **Lightning**

Last Report: 07/14 39.8 Acreage Change Since 07/05
MB5X Lat: **67 29.5800** Status: **U/C** Acres: **147.0** Option: **Full**
Lon: **145 23.8083** Start Date: **06/25** Area: **UYD**
Owner: **ANCSA** Unit: **AKVLN-Venetie Indian And Neets Ai Corporation**
379 Name: **Christian River** Cause: **Lightning**

Daily Report From: 07/23 No Acreage Change Since 07/10
MB47 Lat: **65 29.2733** Status: **U/U** Acres: **1,887.3** Option: **Limited**
Lon: **160 19.4467** Start Date: **06/25** Area: **GAD**
Owner: **BLM** Unit: **AKADD-Anchorage Field Office**
376 Name: **Kateel River** Cause: **Lightning**

N190PE reconned the fire and reported no activity.

Daily Report From: 07/23 No Acreage Change Since 07/14
MB1Z Lat: **60 13.3200** Status: **U/U** Acres: **33.2** Option: **Limited**
903363 Lon: **150 43.6200** Start Date: **06/23** Area: **KKS**
Owner: **USFWS** Unit: **AKKNR-Kenai National Wildlife Refuge**
363 Name: **Bear Creek** Cause: **Lightning**

Fire was checked, there is a small area smoking.

Daily Report From: 07/23 No Acreage Change Since 07/22
MB1V Lat: **62 51.5833** Status: **U/U** Acres: **18,000.0** Option: **Full**
913362 Lon: **142 14.2000** Start Date: **06/23** Area: **TAS**
Owner: **ANCSA** Unit: **AKVLN-Tetlin Village Corporation**
362 Name: **Boundary River** Cause: **Lightning**

No fire growth, minimal fire behavior. Not staffed monitored by air.

Last Report: 07/21 228.9 Acreage Change Since 07/17
MB1T Lat: **64 39.1164** Status: **U/U** Acres: **32,972.9** Option: **Limited**
931361 Lon: **151 29.0940** Start Date: **06/23** Area: **TAD**
Owner: **State** Unit: **AKAKS-Alaska-Other**
361 Name: **Lloyd Mountain** Cause: **Lightning**

Daily Report From: 07/23 No Acreage Change Since 07/21
MCZ0 Lat: **64 13.1900** Status: **U/U** Acres: **12,208.0** Option: **Limited**
911358 Lon: **147 19.1000** Start Date: **06/22** Area: **FAS**
PNNMCZ0 Owner: **State** Unit: **AKAKS-Alaska-Other**
358 Name: **Dry Creek** Cause: **Lightning**

Per UYT detection flight, fire is 30-40% active with group and single torching.

These fires are currently in monitor status. Monitoring schedules are based on defined timeframes, but are dependent on available resources, and weather conditions. When monitoring occurs, information will be updated.

Last Report: 07/02 No Acreage Change Since 06/25
MB1D Lat: **66 47.3994** Status: **U/U** Acres: **300.0** Option: **Limited**
Lon: **141 13.1820** Start Date: **06/23** Area: **UYD**
Owner: **BLM** Unit: **AKEID-Eastern Interior Field Office**
357 Name: **Fort Creek** Cause: **Lightning**

Last Report: 07/05 No Acreage Change Since 06/25
MB0Z Lat: **67 12.1668** Status: **U/U** Acres: **0.1** Option: **Limited**
931356 Lon: **152 17.8680** Start Date: **06/23** Area: **TAD**
Owner: **State** Unit: **AKAKS-Alaska-Other**
356 Name: **Malamute** Cause: **Lightning**

Last Report: 07/06 No Acreage Change Since 07/02
MB0B Lat: **66 34.8833** Status: **U/U** Acres: **0.1** Option: **Full**
Lon: **143 16.6320** Start Date: **06/22** Area: **UYD**
Owner: **USFWS** Unit: **AKYFR-Yukon Flats National Wildlife Refuge**
353 Name: **False Alarm 024** Cause: **Lightning**

Last Report: 07/22 13,110.6 Acreage Change Since 07/14
MCS5 Lat: **63 19.6000** Status: **U/U** Acres: **46,896.6** Option: **Limited**
904351 Lon: **155 33.8667** Start Date: **06/22** Area: **SWS**
PNMCS5 Owner: **State** Unit: **AKAKS-Alaska-Other**
351 Name: **Page Mountain** Cause: **Lightning**

Last Report: 07/04 No Acreage Change Since 07/03
MBY8 Lat: **66 34.4000** Status: **U/C** Acres: **45.0** Option: **Full**
932342 Lon: **143 06.1020** Start Date: **06/22** Area: **UYD**
Owner: **USFWS** Unit: **AKYFR-Yukon Flats National Wildlife Refuge**
342 Name: **Tiinkdhul Lake** Cause: **Lightning**

Last Report: 06/23 No Acreage Change Since 06/22
MBY6 Lat: **64 40.0800** Status: **U/C** Acres: **2.0** Option: **Full**
Lon: **156 22.2850** Start Date: **06/22** Area: **GAD**
Owner: **ANCSA** Unit: **AKVLN-Gana-a `Yoo, Limited**
340 Name: **Whiskey Creek** Cause: **Human**

Last Report: 07/21 118.4 Acreage Change Since 07/05
MBY2 Lat: **67 03.4326** Status: **U/U** Acres: **118.5** Option: **Limited**
931338 Lon: **152 13.5180** Start Date: **06/22** Area: **TAD**
Owner: **State** Unit: **AKAKS-Alaska-Other**
338 Name: **Alatna Hills** Cause: **Lightning**

Last Report: 07/14 0.8 Acreage Change Since 07/02
MB0R Lat: **61 07.8000** Status: **U/U** Acres: **178.8** Option: **Limited**
904336 Lon: **163 14.4000** Start Date: **06/22** Area: **SWS**
Owner: **USFWS** Unit: **AKYDR-Yukon Delta National Wildlife Refuge**
336 Name: **Takslesluk Lake** Cause: **Lightning**

These fires are currently in monitor status. Monitoring schedules are based on defined timeframes, but are dependent on available resources, and weather conditions. When monitoring occurs, information will be updated.

Last Report: 07/22 3,281.2 Acreage Change Since 07/18
MBV1 Lat: **65 49.7583** Status: **U/U** Acres: **17,710.5** Option: **Limited**
Lon: **146 57.1317** Start Date: **06/22** Area: **UYD**
Owner: **BLM** Unit: **AKEID-White Mountains National Recreation Area**
329 Name: **Victoria Mountain** Cause: **Lightning**

Last Report: 07/05 No Acreage Change Since 07/01
MBT0 Lat: **66 08.1642** Status: **U/U** Acres: **80.0** Option: **Limited**
Lon: **146 15.2160** Start Date: **06/21** Area: **UYD**
Owner: **USFWS** Unit: **AKYFR-Yukon Flats National Wildlife Refuge**
322 Name: **Beaver Creek** Cause: **Lightning**

Last Report: 07/21 24,616.9 Acreage Change Since 07/18
MBS9 Lat: **65 48.7783** Status: **U/U** Acres: **67,797.9** Option: **Limited**
Lon: **146 09.6850** Start Date: **06/21** Area: **UYD**
Owner: **USFWS** Unit: **AKYFR-Yukon Flats National Wildlife Refuge**
321 Name: **Little Crazy Mountain** Cause: **Lightning**

Last Report: 07/03 No Acreage Change Since 07/02
MBS0 Lat: **64 45.0167** Status: **U/U** Acres: **17.0** Option: **Modified**
931318 Lon: **150 20.9633** Start Date: **06/21** Area: **TAD**
Owner: **State** Unit: **AKAKS-Alaska-Other**
318 Name: **Iksgiza** Cause: **Lightning**

Last Report: 07/21 479.0 Acreage Change Since 07/18
MBR8 Lat: **64 37.5000** Status: **U/U** Acres: **3,897.0** Option: **Limited**
931317 Lon: **150 54.3840** Start Date: **06/21** Area: **TAD**
Owner: **State** Unit: **AKAKS-Alaska-Other**
317 Name: **Snowshoe Creek** Cause: **Lightning**

Last Report: 07/22 1,725.0 Acreage Change Since 07/18
MBR5 Lat: **64 54.3102** Status: **U/U** Acres: **74,321.0** Option: **Limited**
Lon: **153 16.9020** Start Date: **06/21** Area: **TAD**
Owner: **USFWS** Unit: **AKNOR-Nowitna National Wildlife Refuge**
316 Name: **Little Mud River** Cause: **Lightning**

Daily Report From: 07/23 No Acreage Change Since 07/22
MBP5 Lat: **66 18.3500** Status: **U/U** Acres: **42,300.0** Option: **Modified**
Lon: **153 25.8667** Start Date: **06/21** Area: **TAD**
Owner: **BLM** Unit: **AKCYD-Central Yukon Field Office**
312 Name: **Bergman Creek** Cause: **Lightning**

No activity reported.

Last Report: 07/20 12,578.0 Acreage Change Since 07/05
MBL4 Lat: **64 19.0602** Status: **U/U** Acres: **49,088.0** Option: **Limited**
931305 Lon: **152 10.2600** Start Date: **06/20** Area: **TAD**
Owner: **BLM** Unit: **AKCYD-Central Yukon Field Office**
305 Name: **Wilderness** Cause: **Lightning**

These fires are currently in monitor status. Monitoring schedules are based on defined timeframes, but are dependent on available resources, and weather conditions. When monitoring occurs, information will be updated.

Last Report: 07/08 No Acreage Change Since 07/02
MBL1 Lat: **65 45.5700** Status: **U/U** Acres: **3,237.8** Option: **Limited**
 Lon: **159 53.1417** Start Date: **06/20** Area: **GAD**
 Owner: **BLM** Unit: **AKADD-Anchorage Field Office**
302 Name: **South Fork Buckland River** Cause: **Lightning**

Last Report: 06/20 128.4 Acreage On 06/20
MBH3 Lat: **65 55.8312** Status: **U/U** Acres: **128.4** Option: **Limited**
 Lon: **165 50.5920** Start Date: **06/20** Area: **GAD**
 Owner: **State** Unit: **AKAKS-Alaska-Other**
297 Name: **Sango Creek** Cause: **Lightning**

Last Report: 07/21 511.7 Acreage Change Since 07/08
MBE9 Lat: **66 01.2500** Status: **U/U** Acres: **2,850.1** Option: **Limited**
 Lon: **160 27.6300** Start Date: **06/19** Area: **GAD**
 Owner: **BLM** Unit: **AKADD-Anchorage Field Office**
294 Name: **Buckland 3** Cause: **Lightning**

Last Report: 07/08 No Acreage Change Since 06/27
MBE7 Lat: **66 09.6000** Status: **U/U** Acres: **1,541.0** Option: **Modified**
932292 Lon: **161 14.4133** Start Date: **06/19** Area: **GAD**
 Owner: **BLM** Unit: **AKADD-Anchorage Field Office**
292 Name: **Buckland 1** Cause: **Lightning**

Daily Report From: 07/23 1,194.8 Acreage Change Since 07/08
MBE5 Lat: **65 24.4417** Status: **U/U** Acres: **1,232.4** Option: **Limited**
 Lon: **162 30.8350** Start Date: **06/19** Area: **GAD**
 Owner: **State** Unit: **AKAKS-Alaska-Other**
287 Name: **Kuzitrin River 9** Cause: **Lightning**

N190PE reconned the fire and reported N edge most active, possibly made a push yesterday. The rest of the fire has multiple scattered smokes. Acres updated.

Last Report: 07/08 No Acreage Change Since 06/26
MBC4 Lat: **65 55.7867** Status: **U/C** Acres: **131.0** Option: **Modified**
931271 Lon: **162 19.5183** Start Date: **06/19** Area: **GAD**
 Owner: **ANCSA** Unit: **AKVLN-Deering Ipnatchiak Corporation**
271 Name: **Kugruk River 2** Cause: **Lightning**

Last Report: 07/08 No Acreage Change Since 06/26
MBC3 Lat: **65 47.6733** Status: **U/U** Acres: **2,707.0** Option: **Modified**
931270 Lon: **162 18.6183** Start Date: **06/19** Area: **GAD**
 Owner: **State** Unit: **AKAKS-Alaska-Other**
270 Name: **Kugruk River 1** Cause: **Lightning**

Last Report: 07/14 No Acreage Change Since 07/02
MBB1 Lat: **60 24.9365** Status: **U/U** Acres: **46.5** Option: **Limited**
904267 Lon: **163 04.0717** Start Date: **06/18** Area: **SWS**
 Owner: **USFWS** Unit: **AKYDR-Yukon Delta National Wildlife Refuge**
267 Name: **Tagayarak River** Cause: **Lightning**

These fires are currently in monitor status. Monitoring schedules are based on defined timeframes, but are dependent on available resources, and weather conditions. When monitoring occurs, information will be updated.

Last Report: 06/28 473.7 Acreage Change Since 06/21
MA9J Lat: **62 18.0983** Status: **U/U** Acres: **673.7** Option: **Limited**
Lon: **161 37.5183** Start Date: **06/18** Area: **GAD**
Owner: **USFWS** Unit: **AKYDR-Yukon Delta National Wildlife Refuge**
264 Name: **Wolf Creek Mountain** Cause: **Lightning**

Last Report: 07/21 3,217.7 Acreage Change Since 07/18
MA8Q Lat: **66 04.3617** Status: **U/U** Acres: **77,584.7** Option: **Limited**
Lon: **142 13.4817** Start Date: **06/18** Area: **UYD**
Owner: **BLM** Unit: **AKEID-Eastern Interior Field Office**
262 Name: **Black River** Cause: **Lightning**

Last Report: 06/21 No Acreage Change Since 06/19
MA7F Lat: **64 01.3632** Status: **U/C** Acres: **11.0** Option: **Modified**
931260 Lon: **159 06.0180** Start Date: **06/17** Area: **GAD**
Owner: **State** Unit: **AKAKS-Alaska-Other**
260 Name: **Stink Creek** Cause: **Lightning**

Last Report: 07/13 No Acreage Change Since 07/12
MA3V Lat: **64 59.4000** Status: **U/C** Acres: **256.9** Option: **Full**
911255 Lon: **146 57.9252** Start Date: **06/16** Area: **FAS**
PNMA3V Owner: **State** Unit: **AKAKS-Alaska-Other**
255 Name: **Caribou Creek** Cause: **Lightning**

Last Report: 07/18 5,456.6 Acreage Change Since 07/08
904250 Lat: **63 24.0000** Status: **U/U** Acres: **21,849.6** Option: **Limited**
Lon: **155 02.1500** Start Date: **06/14** Area: **SWS**
Owner: **State** Unit: **AKAKS-Alaska-Other**
250 Name: **Sunshine Mountains** Cause: **Lightning**

Last Report: 07/05 No Acreage Change Since 07/03
MAY0 Lat: **64 41.0950** Status: **U/U** Acres: **268.4** Option: **Limited**
Lon: **146 33.8883** Start Date: **06/14** Area: **MID**
Owner: **DOD** Unit: **AKFWQ-Fort Wainwright, Yukon TA**
248 Name: **Tower** Cause: **Human**

Last Report: 07/22 0.6 Acreage Change Since 07/14
MAR7 Lat: **60 57.0589** Status: **U/C** Acres: **78.6** Option: **Full**
904245 Lon: **160 57.3453** Start Date: **06/13** Area: **SWS**
PNMAR7 Owner: **ANCSA** Unit: **AKVLN-Kokarmiut Corporation**
245 Name: **Kisarlik River** Cause: **Lightning**

Last Report: 07/22 No Acreage Change Since 07/14
MAJ7 Lat: **60 41.4334** Status: **U/U** Acres: **4,408.8** Option: **Limited**
904240 Lon: **160 44.7667** Start Date: **06/12** Area: **SWS**
PNMAJ7 Owner: **USFWS** Unit: **AKYDR-Yukon Delta National Wildlife Refuge**
240 Name: **Little Kasigluk** Cause: **Lightning**

These fires are currently in monitor status. Monitoring schedules are based on defined timeframes, but are dependent on available resources, and weather conditions. When monitoring occurs, information will be updated.

Last Report: 07/16 No Acreage Change Since 07/14
904227 Lat: **61 05.1327** Status: **U/U** Acres: **775.8** Option: **Limited**
 Lon: **157 52.8749** Start Date: **06/11** Area: **SWS**
 Owner: **State** Unit: **AKAKS-Alaska-Other**
227 Name: **Bakbuk Creek** Cause: **Lightning**

Last Report: 06/15 No Acreage Change Since 06/14
L99U Lat: **66 56.8044** Status: **U/U** Acres: **22.8** Option: **Limited**
931221 Lon: **155 02.2800** Start Date: **06/10** Area: **GAD**
 Owner: **County** Unit: **AKAKS-Northwest Arctic Borough**
221 Name: **Lake Minakokosa** Cause: **Human**

Daily Report From: 07/23 10,176.0 Acreage Change Since 07/10
L987 Lat: **65 14.6267** Status: **U/U** Acres: **101,451.0** Option: **Limited**
 Lon: **160 06.1083** Start Date: **06/10** Area: **GAD**
 Owner: **BLM** Unit: **AKADD-Anchorage Field Office**
218 Name: **North River** Cause: **Lightning**

N190PE reconed the fire and reported two visible smokes, 1 in the NW corner on the edge, and the second interior. The fire has grown since last update.

Last Report: 07/21 79.2 Acreage Change Since 07/18
L98W Lat: **65 19.5200** Status: **U/U** Acres: **2,965.0** Option: **Limited**
932217 Lon: **142 33.2750** Start Date: **06/10** Area: **UYD**
 Owner: **NPS** Unit: **AKYCP-Yukon-Charley Rivers National Preserve**
217 Name: **Yukon Charley** Cause: **Lightning**

Last Report: 07/18 522.0 Acreage Change Since 07/11
L976 Lat: **65 48.1317** Status: **U/U** Acres: **20,782.0** Option: **Limited**
 Lon: **145 48.5100** Start Date: **06/09** Area: **UYD**
 Owner: **BLM** Unit: **AKEID-Steese National Conservation Area**
212 Name: **Marr** Cause: **Lightning**

Last Report: 07/06 No Acreage Change Since 06/23
L975 Lat: **65 53.2998** Status: **U/U** Acres: **1.3** Option: **Limited**
 Lon: **152 00.2820** Start Date: **06/09** Area: **TAD**
 Owner: **BLM** Unit: **AKCYD-Central Yukon Field Office**
211 Name: **Trouble Mountain** Cause: **Lightning**

Last Report: 06/11 -3.6 Acreage Change Since 06/10
L97L Lat: **63 50.1006** Status: **U/U** Acres: **200.0** Option: **Full**
 Lon: **160 30.8820** Start Date: **06/09** Area: **GAD**
 Owner: **ANCSA** Unit: **AKVLN-Unalakleet Native Corporation**
207 Name: **South River Hills** Cause: **Lightning**

Last Report: 07/20 No Acreage Change Since 07/08
MAN9 Lat: **65 18.2280** Status: **U/U** Acres: **181.8** Option: **Limited**
911201 Lon: **146 35.3350** Start Date: **06/08** Area: **FAS**
PNMAN9 Owner: **State** Unit: **AKAKS-Alaska-Other**
201 Name: **Cripple Creek** Cause: **Lightning**

These fires are currently in monitor status. Monitoring schedules are based on defined timeframes, but are dependent on available resources, and weather conditions. When monitoring occurs, information will be updated.

Last Report: 06/06 0.1 Acreage On 06/06
L93Y Lat: **60 40.4600** Status: **U/U** Acres: **0.1** Option: **Limited**
903186 Lon: **150 20.7780** Start Date: **06/06** Area: **KKS**
 Owner: **USFWS** Unit: **AKKNR-Kenai National Wildlife Refuge**
186 Name: **Bear Lake** Cause: **Lightning**

Last Report: 07/06 No Acreage Change Since 06/23
L93W Lat: **65 58.9002** Status: **U/U** Acres: **19.7** Option: **Limited**
 Lon: **152 01.4820** Start Date: **06/06** Area: **TAD**
 Owner: **BLM** Unit: **AKCYD-Central Yukon Field Office**
182 Name: **Gates** Cause: **Lightning**

Last Report: 07/22 -0.5 Acreage Change Since 07/18
MCS3 Lat: **63 18.4530** Status: **U/U** Acres: **222,708.5** Option: **Limited**
904174 Lon: **157 23.2730** Start Date: **06/05** Area: **SWS**
PNMCS3 Owner: **State** Unit: **AKAKS-Alaska-Other**
174 Name: **Old Grouch Top** Cause: **Lightning**

Last Report: 07/06 No Acreage Change Since 06/09
L9W2 Lat: **66 08.6664** Status: **U/U** Acres: **0.1** Option: **Modified**
 Lon: **151 51.3060** Start Date: **06/02** Area: **TAD**
 Owner: **USFWS** Unit: **AKKAR-Kanut National Wildlife Refuge**
164 Name: **Old Dummy Lake** Cause: **Lightning**

Daily Report From: 07/23 5.0 Acreage Change Since 07/22
L9HA Lat: **62 59.8167** Status: **U/U** Acres: **25,174.0** Option: **Limited**
913133 Lon: **141 03.6167** Start Date: **05/21** Area: **TAS**
 Owner: **State** Unit: **AKAKS-Alaska-Other**
133 Name: **McArthur Creek** Cause: **Lightning**

Minimal fire activity, monitored by air.

Last Report: 07/06 No Acreage Change Since 06/26
L9GV Lat: **65 20.2900** Status: **U/U** Acres: **1,661.0** Option: **Limited**
931132 Lon: **154 35.8200** Start Date: **05/21** Area: **TAD**
 Owner: **State** Unit: **AKAKS-Alaska-Other**
132 Name: **Melozitna** Cause: **Lightning**

Last Report: 07/01 No Acreage Change Since 06/27
L8P7 Lat: **63 54.3780** Status: **U/U** Acres: **34,499.0** Option: **Limited**
932077 Lon: **146 00.1260** Start Date: **04/30** Area: **MID**
PDL8P7 Owner: **DOD** Unit: **AKFWQ-Fort Wainwright, Donnelly TA**
077 Name: **Oregon Lakes** Cause: **Human**

Last Report: 01/01 0.1 Acreage On 01/01
KU13 Lat: **65 01.6067** Status: **U/U** Acres: **0.1** Option: **Modified**
 Lon: **141 15.0150** Start Date: **01/01** Area: **UYD**
 Owner: **ANCSA** Unit: **AKDYN-Doyon, Limited**
001 Name: **Windfall Mountain Overwinter** Cause: **Lightning**

Daily Report From: 07/23

No Acreage Change Since 07/22

MGR2 Lat: **62 20.5583** Status: **Out 07/23** Acres: **0.2** Option: **Full**
901640 Lon: **150 29.6567** Start Date: **07/21** Area: **MSS**
PNMGR2 Owner: **State** Unit: **AKAKS-University of Alaska**
640 Name: **Moose Creek** Cause: **Lightning**

Fire demobilized and called out today.

Daily Report From: 07/23

No Acreage Change Since 07/17

MF00 Lat: **65 08.3317** Status: **Out 07/23** Acres: **8.0** Option: **Modified**
Lon: **157 31.5717** Start Date: **07/16** Area: **GAD**
Owner: **USFWS** Unit: **AKKUR-Koyukuk National Wildlife Refuge**
593 Name: **Koyukuk River** Cause: **Lightning**

N864SF Ffew the fire and declared it out at 1745.

Daily Report From: 07/23

No Acreage Change Since 07/22

ME0M Lat: **62 06.7200** Status: **Out 07/23** Acres: **28.0** Option: **Full**
904504 Lon: **156 15.0940** Start Date: **07/11** Area: **SWS**
PNME0M Owner: **State** Unit: **AKAKS-Alaska-Other**
504 Name: **West Devils Elbow** Cause: **Lightning**

The fire was checked by H374PA. Personnel found no heat or smoke and declared the fire out.

Last Report: 05/01

2,755.0 Acreage Change Since 04/30

Lat: **63 56.0400** Status: **RX** Acres: **13,611.0** Option: **NOENTRY**
Lon: **145 36.1600** Start Date: **02/08** Area: **MID**
Owner: **DOD** Unit: **AKFWQ-Fort Wainwright**
Name: **MID MIPR 2019** Cause: **Human**

RX1

Last Report: 05/09

4.0 Acreage On 05/09

Lat: **63 54.0250** Status: **RX** Acres: **4.0** Option: **Full**
Lon: **145 17.4760** Start Date: **05/09** Area: **DAS**
Owner: **State** Unit: **AKAKS-Alaska-Other**
Name: **BISON RX** Cause: **Human**

912DRX**DRX**

Alaska Interagency Coordination Center
Situation Report
Thursday - 07/25/2019

Wildland Fires	New	Out	Active	Merged	YTD Fires	YTD Acres
Alaska Fire Service (AFS)	7	0	137	2	237	1,546,773.4
GAD (Galena Zone)	2	0	45	1	82	172,420.9
MID (Military)	0	0	7	0	44	50,517.1
TAD (Tanana Zone)	1	0	31	1	41	304,448.2
UYD (Upper Yukon Zone)	4	0	54	0	70	1,019,387.2
State of Alaska (DOF)	3	0	106	5	332	642,616.0
CRS (Copper River)	0	0	7	0	19	13,511.4
DAS (Delta)	0	0	3	0	16	18,118.9
FAS (Fairbanks)	2	0	17	0	45	52,314.4
KKS (Kenai)	0	0	4	0	51	102,414.6
MSS (AnchorageMatSu Area)	0	0	8	0	77	626.6
SWS (Southwest)	1	0	62	5	108	411,280.4
TAS (Tok)	0	0	5	0	16	44,349.7
Forest Service (USFS)	0	1	3	0	27	7.0
CGF (Chugach)	0	0	2	0	6	1.0
TNF (Tongass)	0	1	1	0	21	6.0
Statewide Totals	10	1	246	7	596	2,189,396.4

Active Wildfires:

Protection Summary:	CRI	FUL	MOD	LIM	NoEntry	TOTAL
AFS Protection:	3	11	25	100	0	139
DOF Protection:	7	28	13	62	0	110
USFS Protection:	0	2	1	0	0	3
Protection Totals:	10	41	39	162	0	252

Active Fires Status Summary

	Staffed		Unstaffed	
	Contained (S/C)	Uncontained (S/U)	Contained (U/C)	Uncontained (U/U)
AFS Protection:	0	12	9	116
DOF Protection:	0	15	15	76
USFS Protection:	0	0	2	0
Status Totals:	0	27	26	192

Active Fires Acreage Summary

	Acres	Acreage Change
10 New	238.3	
25 Staffed	566,717.8	16,922.8
211 Monitor	1,608,644.5	203,176.3
1 Out	0.1	0.0
2 Prescribed	13,615.0	2,759.0
249 Fires	Total Acres: 2,189,215.7	

Prescribed Fires

	YTD Fires	YTD Acres	New	Active	Out Yesterday
Military	2	15,165.0	0	1	0
State of Alaska	1	4.0	0	1	0
Fuels Management Totals:	3	15,169.0	0	2	0

Cause Summary For All Fires (Includes Merged Fires But Not Prescribed Fires)

Unknown: 2	2,396.8 Acres
Human: 232	36,543.3 Acres
Lightning: 352	2,146,049.7 Acres
Undetermined: 10	4,406.6 Acres
Total: 596	2,189,396.4 Acres

Daily Report From: 07/24

2.0 Acreage On 07/24

Lat: **64 26.8000** Status: **U/U** Acres: **2.0** Option: **Limited**
 911680 Lon: **145 29.8500** Start Date: **07/24** Area: **FAS**
 Owner: **State** Unit: **AKAKS-Alaska-Other**
 680 Name: **South Fork Salcha River** Cause: **Undetermined**

Fire was reported today at 2 acres burning in black spruce. Fire is located in the south fork of the Salcha river with minimal fire activity reported. No resources committed and fire will remain in monitor status.

Daily Report From: 07/24

200.0 Acreage On 07/24

Lat: **60 41.3350** Status: **U/U** Acres: **200.0** Option: **Limited**
 904679 Lon: **155 39.0052** Start Date: **07/24** Area: **SWS**
 Owner: **State** Unit: **AKAKS-Alaska-Other**
 679 Name: **Weasel Creek** Cause: **Lightning**

The fire was discovered via VIIRS late on 7/23. It was flown by detection 222ME on 7/24 who reported it to be 200 acres, smoldering in black spruce and tundra, with no rate of spread. There are no values at risk and the fire was placed in monitor status.

Daily Report From: 07/24

0.5 Acreage On 07/24

Lat: **65 42.5883** Status: **S/U** Acres: **0.5** Option: **Modified**
 MG99 Lon: **143 49.1467** Personnel: **8** Start Date: **07/24** Area: **UYD**
 Owner: **BLM** Unit: **AKEID-Eastern Interior Field Office**
 678 Name: **Paddle Creek** Cause: **Lightning**

Fire discovered by recon flight, 1/2 acre burning in hardwoods. One load of jumpers were dispatched and are getting a saw line around the fire.

Daily Report From: 07/24

18.0 Acreage On 07/24

Lat: **65 34.9250** Status: **U/U** Acres: **18.0** Option: **Limited**
 MG94 Lon: **142 13.4050** Start Date: **07/24** Area: **UYD**
 Owner: **ANCSA** Unit: **AKDYN-Doyon, Limited**
 677 Name: **Judge Creek** Cause: **Lightning**

Fire discovered by IR Satellite, and a recon flight also sized it up. No values at risk, currently in monitor status.

Daily Report From: 07/24

0.1 Acreage On 07/24

Lat: **66 49.1083** Status: **U/U** Acres: **0.1** Option: **Limited**
 MG9E Lon: **141 12.3900** Start Date: **07/24** Area: **UYD**
 Owner: **USFWS** Unit: **AKARR-Arctic National Wildlife Refuge**
 676 Name: **Red Salmon** Cause: **Lightning**

Fire discovered by IR Satellite. No values at risk, currently in monitor status.

Daily Report From: 07/24

0.1 Acreage On 07/24

Lat: **68 06.8717** Status: **U/U** Acres: **0.1** Option: **Limited**
 MG9B Lon: **160 44.1717** Start Date: **07/24** Area: **GAD**
 Owner: **NPS** Unit: **AKNOP-Noatak National Preserve**
 675 Name: **Imikneyak Mountains** Cause: **Lightning**

No information received.

Daily Report From: 07/24

10.0 Acreage On 07/24

Lat: **68 07.8450** Status: **U/U** Acres: **10.0** Option: **Limited**
 MG87 Lon: **160 45.8700** Start Date: **07/24** Area: **GAD**
 Owner: **NPS** Unit: **AKNOP-Noatak National Preserve**
 674 Name: **Kaluktavik River 2** Cause: **Lightning**

No information received.

Daily Report From: 07/24

7.0 Acreage On 07/24

MG8N Lat: **65 17.6117** Status: **S/U** Acres: **7.0** Option: **Full**
911671 Lon: **146 32.0383** Personnel: **10** Start Date: **07/24** Area: **FAS**
 Owner: **State** Unit: **AKAKS-Alaska-Other**
671 Name: **No Name Creek** Cause: **Undetermined**

Fire was reported by several callers passing mile marker 64 of the Steese Highway. Air attack and DOF engines responded to 7 acre fire burning in brush and tundra. One load of jumpers responded. Retardant boxed in the fire and saw line was completed around 80% of fire. Fire ordered a type 2 crew to help mop up in the dead and down.

Daily Report From: 07/24

0.5 Acreage On 07/24

MG74 Lat: **67 02.2000** Status: **U/U** Acres: **0.5** Option: **Limited**
 Lon: **153 05.3600** Start Date: **07/24** Area: **TAD**
 Owner: **State** Unit: **AKAKS-Alaska-Other**
670 Name: **Malamute Fork** Cause: **Lightning**

Fire was reported by private aircraft. An agency helicopter responded and confirmed a 1/2 acre fire burning in black spruce and smoldering with a moderate spread potential. The helicopter performed bucket operations and held the fire to 1/2 acre.

Daily Report From: 07/24

0.1 Acreage On 07/24

MG7K Lat: **66 50.8983** Status: **U/U** Acres: **0.1** Option: **Limited**
 Lon: **141 29.5500** Start Date: **07/24** Area: **UYD**
 Owner: **USFWS** Unit: **AKARR-Arctic National Wildlife Refuge**
669 Name: **Two Fish** Cause: **Lightning**

Fire discovered by IR Satellite, it plots in Limited. No values at risk, currently in monitor status.

Daily Report From: 07/24 **Cornucopia Complex** 0.1 Acreage On 07/24
MF9J Lat: **67 00.4083** Status: Acres: **0.1** Option: **Limited**
Lon: **147 15.4150** Start Date: **07/20** Area: **UYD**
Owner: **USFWS** Unit: **AKYFR-Yukon Flats National Wildlife Refuge**
899 Name: **Cornucopia Complex** Cause:

Fire behavior was moderate with heavy smoke conditions until late afternoon. Fires #493-Tony Slough and #337 west-Hadweenic were hit with thunderstorms, outflow winds, and had spots cross the containment line. Active fire behavior with periods of extreme was observed, several allotments to the north and northeast continue to be threatened. Total complex acres - 85,331.

Daily Report From: 07/24 **Part of Cornucopia Complex** No Acreage Change Since 07/20
MF5J Lat: **66 55.2833** Status: **U/U** Acres: **0.1** Option: **Limited**
Lon: **147 17.8683** Start Date: **07/18** Area: **UYD**
Owner: **USFWS** Unit: **AKYFR-Yukon Flats National Wildlife Refuge**
622 Name: **Sixty-One Mountain 1** Cause: **Lightning**

Daily Report From: 07/21 **Part of Cornucopia Complex** 54.9 Acreage Change Since 07/20
MF5E Lat: **66 59.8000** Status: **U/U** Acres: **1,197.0** Option: **Limited**
Lon: **148 18.7980** Start Date: **07/18** Area: **UYD**
Owner: **USFWS** Unit: **AKYFR-Yukon Flats National Wildlife Refuge**
621 Name: **Trail Creek** Cause: **Lightning**

Updated acres.

Daily Report From: 07/24 **Part of Cornucopia Complex** No Acreage Change Since 07/20
MF2N Lat: **67 20.9000** Status: **U/U** Acres: **0.1** Option: **Limited**
931602 Lon: **147 13.8650** Start Date: **07/17** Area: **UYD**
Owner: **State** Unit: **AKAKS-Alaska-Other**
602 Name: **The Woodsman** Cause: **Lightning**

Daily Report From: 07/24 **Part of Cornucopia Complex** 1,700.0 Acreage Change Since 07/21
MF2G Lat: **67 20.9000** Status: **U/U** Acres: **1,740.6** Option: **Modified**
931601 Lon: **147 02.6350** Start Date: **07/17** Area: **UYD**
Owner: **State** Unit: **AKAKS-Alaska-Other**
601 Name: **Coal River** Cause: **Lightning**

Updated acres.

Daily Report From: 07/24 **Part of Cornucopia Complex** 2,440.9 Acreage Change Since 07/21
MF08 Lat: **67 12.1167** Status: **U/U** Acres: **2,740.9** Option: **Modified**
Lon: **147 14.2500** Start Date: **07/17** Area: **UYD**
Owner: **State** Unit: **AKAKS-Alaska-Other**
594 Name: **Thazzik Mountain** Cause: **Lightning**

Updated acres.

Daily Report From: 07/24 **Part of Cornucopia Complex** 715.0 Acreage Change Since 07/21
MFM2 Lat: **66 51.0500** Status: **U/U** Acres: **1,260.0** Option: **Limited**
Lon: **148 25.4150** Start Date: **07/15** Area: **UYD**
Owner: **USFWS** Unit: **AKYFR-Yukon Flats National Wildlife Refuge**
573 Name: **Pitka** Cause: **Lightning**

Updated acres.

Daily Report From: 07/24 **Part of Cornucopia Complex** 47.0 Acreage Change Since 07/21

MF1 Lat: 67 22.2800 Status: S/U Acres: 190.0 Option: Modified
932572 Lon: 146 43.0733 Personnel: 50 Start Date: 07/15 Area: UYD
 Owner: USFWS Unit: AKARR-Arctic National Wildlife Refuge
572 Name: East Fork Chandalar Cause: Lightning

Updated acreage.

Daily Report From: 07/24 **Part of Cornucopia Complex** 3,024.0 Acreage Change Since 07/21

MEP9 Lat: 66 26.4667 Status: S/U Acres: 7,961.0 Option: Full
932493 Lon: 147 10.6983 Personnel: 48 Start Date: 07/11 Area: UYD
 Owner: ANCSA Unit: AKDYN-Doyon, Limited
493 Name: Tony Slough Cause: Lightning

Updated costs.

Daily Report From: 07/24 **Chalkyitsik Complex** 0.1 Acreage On 07/24

MEB0 Lat: 66 32.7267 Status: S/U Acres: 0.1 Option: Modified
 Lon: 143 03.5683 Start Date: 07/09 Area: UYD
 Owner: USFWS Unit: AKYFR-Yukon Flats National Wildlife Refuge
466 Name: Chalkyitsik Complex Cause:

Firing operations paused today due to unfavorable weather conditions. When these operations resume and are completed, they will prevent the fire from impacting the village from the east and it will also protect 2 allotments on Ohtig Lake. Personnel worked to contain spots across the Black River in vicinity of structure site B2 and continued to secure and mop-up the indirect line between the Black River and Chahalie Lake which is protecting allotments and structures in that area. Personnel also secured the 4 structure sites in the Black River corridor where the fire had burned past the last few days. Point protection continued on additional sites further upstream on the Black River and on sites in the Little Black corridor as the fire is continuing to spread in that direction. Complex total acres - 482953

Daily Report From: 07/24 **Part of Chalkyitsik Complex** 761.0 Acreage Change Since 07/23

MC57 Lat: 66 32.2933 Status: U/U Acres: 41,301.0 Option: Limited
 Lon: 141 40.5967 Start Date: 07/02 Area: UYD
 Owner: BLM Unit: AKEID-Eastern Interior Field Office
424 Name: Tettjajik Creek Cause: Lightning

Daily Report From: 07/22 **Part of Chalkyitsik Complex** 7,104.0 Acreage Change Since 07/21

MCS7 Lat: 66 29.3700 Status: U/U Acres: 120,638.0 Option: Modified
932407 Lon: 143 34.1750 Start Date: 06/29 Area: UYD
 Owner: ANCSA Unit: AKDYN-Doyon, Limited
407 Name: Bearnose Hill Cause: Lightning

Acres updated.

Daily Report From: 07/22 **Part of Chalkyitsik Complex** 33,706.0 Acreage Change Since 07/21

MB2L Lat: 66 50.6490 Status: U/U Acres: 235,880.0 Option: Limited
 Lon: 142 56.3040 Start Date: 06/24 Area: UYD
 Owner: USFWS Unit: AKARR-Arctic National Wildlife Refuge
367 Name: Frozen Calf Cause: Lightning

Updated acres.

Daily Report From: 07/24 **Part of Cornucopia Complex** 162.0 Acreage Change Since 07/21

MBZ7 Lat: 66 58.8300 Status: S/U Acres: 11,162.0 Option: Limited
 Lon: 146 34.2550 Personnel: 90 Start Date: 06/22 Area: UYD
 Owner: USFWS Unit: AKYFR-Yukon Flats National Wildlife Refuge
349 Name: Chandalar River Cause: Lightning

Updated acres.

Daily Report From: 07/24 **Part of Chalkyitsik Complex** No Acreage Change Since 07/22
MBZ6 Lat: **66 18.5917** Status: U/U Acres: **85,134.0** Option: **Limited**
931348 Lon: **144 03.1983** Start Date: **06/22** Area: **UYD**
Owner: **State** Unit: **AKAKS-Alaska-Other**
348 Name: **Tractor Trail 2** Cause: **Lightning**

Daily Report From: 07/24 **Part of Cornucopia Complex** 4,056.0 Acreage Change Since 07/21
MBY1 Lat: **66 36.4800** Status: S/U Acres: **58,363.0** Option: **Limited**
932337 Lon: **146 33.2817** Personnel: **142** Start Date: **06/22** Area: **UYD**
Owner: **USFWS** Unit: **AKYFR-Yukon Flats National Wildlife Refuge**
337 Name: **Hadweenzie River** Cause: **Lightning**

Updated acres.

Daily Report From: 07/24

8.0 Acreage On 07/24

MG8Q Lat: **63 10.8600** Status: S/U Acres: **8.0** Option: **Full**
904673 Lon: **154 38.1000** Personnel: **8** Start Date: **07/23** Area: **SWS**
PNMG8Q Owner: **State** Unit: **AKAKS-Alaska-Other**
673 Name: **Medicine Creek** Cause: **Lightning**

The fire was reported late in the evening on 7/23 by J-63 who was returning to Fort Wainwright from McGrath. H-374PA responded on 7/24 with a load of helitack from fire 662. Two additional helitack were shuttled in from McGrath. The fire received precipitation throughout the day. The plan for the next operational period is to shuttle a Southwest Squad into the fire and to demobilize helitack personnel.

Daily Report From: 07/24

No Acreage Change Since 07/23

MG6L Lat: **62 05.2000** Status: S/U Acres: **96.0** Option: **Modified**
901664 Lon: **152 42.0200** Personnel: **23** Start Date: **07/23** Area: **MSS**
PNMG6L Owner: **State** Unit: **AKAKS-Alaska-Other**
664 Name: **Rainy Pass** Cause: **Lightning**

Fire personnel implemented structure protection around the Rainy Pass lodge. 117AM supported the fire with supply runs while 20PF shuttled crew members to the fire. Operational plans for tomorrow are to continue to install hose lay around structures and other outbuildings.

Daily Report From: 07/24

No Acreage Change Since 07/23

MG5U Lat: **63 05.0000** Status: S/U Acres: **47.5** Option: **Full**
904662 Lon: **154 21.2400** Personnel: **18** Start Date: **07/23** Area: **SWS**
PNMG5U Owner: **ANCSA** Unit: **AKVLN-MTNT, Limited**
662 Name: **Lost Jack Lake** Cause: **Lightning**

The fire is 5 miles north of Nikolai. Continuous rain fell on the fire throughout the operational period allowing fire personnel to complete a saw line and a hose lay around the fire. Helitack personnel departed the fire to assist on fire 673. Eighteen smokejumpers remain on the incident and 3 crews have been ordered to aid with mop-up.

Daily Report From: 07/24

No Acreage Change Since 07/23

MGY5 Lat: **64 12.1100** Status: S/U Acres: **10.3** Option: **Modified**
911651 Lon: **149 39.3200** Personnel: **37** Start Date: **07/22** Area: **FAS**
PNMGY5 Owner: **State** Unit: **AKAKS-Alaska-Other**
651 Name: **Teklanika** Cause: **Undetermined**

Fire behavior was moderate with creeping, smoldering and isolated torching. Personnel continue heavy mop-up. No critical needs.

Daily Report From: 07/24

No Acreage Change Since 07/23

MGX7 Lat: **65 08.1650** Status: S/U Acres: **0.1** Option: **Full**
911649 Lon: **147 46.6350** Personnel: **4** Start Date: **07/22** Area: **FAS**
Owner: **State** Unit: **AKAKS-Alaska-Other**
649 Name: **Glacier Creek** Cause: **Lightning**

Crews continued to mop-up interior heat pockets today. Minimal fire activity with no expected growth. No resources threatened.

Daily Report From: 07/24

8.8 Acreage Change Since 07/23

MGP7 Lat: **66 15.6367** Status: S/U Acres: **11.8** Option: **Critical**
Lon: **145 53.9517** Personnel: **24** Start Date: **07/21** Area: **UYD**
Owner: **ANCSA** Unit: **AKVLN-Tihteet' aii, Incorporated**
639 Name: **West Birch Creek** Cause: **Human**

Back-hauled 3 loads to Birch Creek. The fire is controlled tonight - will move the fire to monitor status tomorrow. We will call a request for demobilization tonight with anticipated departure tomorrow morning. Updated acres.

Daily Report From: 07/24 **22.1 Acreage Change Since 07/23**
MF45 Lat: **65 04.5833** Status: S/U Acres: **67.1** Option: **Full**
931619 Lon: **152 21.0000** Personnel: **28** Start Date: **07/18** Area: **TAD**
 Owner: **State** Unit: **AKAKS-Alaska-Other**
619 Name: **Boney Creek** Cause: **Lightning**

Fire is looking really good. All hose has been pulled from the line, 5 loads of backhaul went out today. All crews will be pulled from the fire tomorrow.

Daily Report From: 07/24 **No Acreage Change Since 07/23**
MF4D Lat: **64 42.0000** Status: S/U Acres: **124.6** Option: **Full**
931616 Lon: **155 16.0020** Personnel: **76** Start Date: **07/18** Area: **TAD**
 Owner: **State** Unit: **AKAKS-Alaska-Other**
616 Name: **Little Creek** Cause: **Lightning**

Crews continue to make progress. The sawyer workload continues to be very heavy. The fire perimeter is almost complete, bonepiling of dead/down material continues. Hot-spotting, bonepiling and gridding will continue for the next few days.

Daily Report From: 07/24 **No Acreage Change Since 07/23**
ME3M Lat: **66 54.1167** Status: S/U Acres: **8,297.2** Option: **Modified**
932535 Lon: **156 21.3483** Personnel: **38** Start Date: **07/12** Area: **GAD**
 Owner: **ANCSA** Unit: **AKNAN-NANA Regional Corporation, Incorporated**
535 Name: **Mauneluk River** Cause: **Lightning**

The fire received little precipitation, crews continue to create line and work on the east and south flank. Some pockets of heat were destroyed, did some burning today and tied into the lake should be tied in by Friday.

Daily Report From: 07/24 **No Acreage Change Since 07/23**
ME3F Lat: **62 03.9000** Status: S/U Acres: **53,107.7** Option: **Full**
904534 Lon: **158 19.0667** Personnel: **22** Start Date: **07/12** Area: **SWS**
PNME3F Owner: **State** Unit: **AKAKS-Alaska-Other**
534 Name: **Smith Creek** Cause: **Lightning**

Fire personnel continued to mop-up around structures at the Donlin mine facility and assessed access roads to drilling sites south of the facility. Mining operations have halted. Low visibility from heavy smoke prevented the remaining few mine personnel for departing the area yesterday. The fire has moved south past most of the active drilling sites and fire personnel will continue to assess the security of access roads and advise mine officials when mining operations can safely commence.

Daily Report From: 07/24 **No Acreage Change Since 07/23**
MEZ2 Lat: **64 13.6834** Status: S/U Acres: **896.0** Option: **Full**
911508 Lon: **149 22.1333** Personnel: **120** Start Date: **07/11** Area: **FAS**
PNMEZ2 Owner: **Private** Unit: **AKPRI-Private**
508 Name: **Kobe** Cause: **Human**

Fire activity is minimal and smoldering. No critical needs.

Daily Report From: 07/24 **No Acreage Change Since 07/23**
MEL9 Lat: **61 35.0833** Status: S/U Acres: **9,573.0** Option: **Full**
904490 Lon: **158 54.4000** Personnel: **21** Start Date: **07/10** Area: **SWS**
PNMEL9 Owner: **ANCSA** Unit: **AKVLN-Kuskokwim Corporation**
490 Name: **Kolmakof Hills** Cause: **Lightning**

Cooler temperatures moderated fire behavior to creeping and smoldering. A recon flight was performed to determine the extent of the burn in an allotment on the west side of the fire and to assess allotments near fire 544.

Daily Report From: 07/24 **No Acreage Change Since 07/23**
MEL8 Lat: **61 45.2667** Status: S/U Acres: **3,097.9** Option: **Modified**
904487 Lon: **157 22.1833** Personnel: **26** Start Date: **07/10** Area: **SWS**
PNMEL8 Owner: **ANCSA** Unit: **AKCAN-Calista Corporation**
487 Name: **McCally Creek** Cause: **Lightning**

The fire was socked in all day. Personnel were unable to engage due to safety concerns.

Daily Report From: 07/24

No Acreage Change Since 07/23

MEL1 Lat: **65 37.4666** Status: S/U Acres: **30,276.1** Option: **Limited**
 Lon: **150 01.9980** Personnel: **107** Start Date: **07/10** Area: **TAD**
 Owner: **BLM** Unit: **AKCYD-Central Yukon Field Office**
485 Name: **Grouse Creek** Cause: **Lightning**

Fire area was smoked out almost all day, started clearing a bit around 1800. Majority of cabins prepped and plumbed, preparations continue on protecting allotments near the fire.

Daily Report From: 07/24

No Acreage Change Since 07/23

MD9R Lat: **63 13.6167** Status: S/U Acres: **1,100.0** Option: **Modified**
904464 Lon: **154 52.4333** Personnel: **69** Start Date: **07/09** Area: **SWS**
PNMD9R Owner: **State** Unit: **AKAKS-Alaska-Other**
464 Name: **Hidden Creek** Cause: **Lightning**

Point protection operations are nearly complete around Nixon Fork Mine. Smoky conditions and limited visibility hampered air support for most of the day, however, conditions improved long enough for the retrieval of smoke jumpers and command was transferred to a local IC.

Daily Report From: 07/23**5,224.4 Acreage Change Since 07/22**

MCT8 Lat: **64 08.7000** Status: S/U Acres: **18,050.0** Option: **Full**
912409 Lon: **146 16.8667** Personnel: **63** Start Date: **06/29** Area: **DAS**
PNMCT8 Owner: **State** Unit: **AKAKS-Alaska-Other**
409 Name: **Rainbow 2** Cause: **Lightning**

Crews continued to work the perimeter on Divisions Alpha and Zulu. Fire activity increased in the interior with group torching and flanking observed. During the next operational period, the fire transitioned to a Type III organization.

Daily Report From: 07/24

3,685.5 Acreage Change Since 07/23

MB77 Lat: **63 30.0000** Status: S/U Acres: **49,979.5** Option: **Limited**
932389 Lon: **151 44.9700** Personnel: **3** Start Date: **06/26** Area: **TAD**
 Owner: **NPS** Unit: **AKDEP-Denali National Park**
389 Name: **Foraker** Cause: **Lightning**

Light precipitation received in the fire area today. Acres updated.

Daily Report From: 07/24

No Acreage Change Since 07/23

MBT1 Lat: **65 41.9500** Status: S/U Acres: **173,467.0** Option: **Limited**
931324 Lon: **148 21.5520** Personnel: **103** Start Date: **06/21** Area: **UYD**
PNMBT1 Owner: **State** Unit: **AKAKS-Alaska-Other**
324 Name: **Hess Creek** Cause: **Lightning**

Mining camps, residences, and structures along the Elliott Highway and around the Livengood area continue to be threatened. Two BLM rental cabins have been closed. Full suppression tactics will be utilized if the fire crosses south of the Elliott and Dalton Highways.

Continue prep work along the highway corridors in preparation for possible burn-out operations.

Daily Report From: 07/24

1,331.0 Acreage Change Since 07/23

MB4R Lat: **64 52.4382** Status: S/U Acres: **17,294.0** Option: **Limited**
911323 Lon: **146 33.3222** Personnel: **6** Start Date: **06/21** Area: **FAS**
PNMB4R Owner: **State** Unit: **AKAKS-Alaska-Other**
323 Name: **Nugget Creek** Cause: **Lightning**

IC reported that the fire activity had picked up since the last recon flight a few days ago. Most activity on the Western perimeter moving South. Nugget cabin is still in tact. Personnel did not work on Mastadon Trail today due to high winds and concerns for fire fighter safety.

Daily Report From: 07/24

No Acreage Change Since 07/23

MBS4 Lat: **64 59.2167** Status: S/U Acres: **21,309.0** Option: **Full**
911319 Lon: **148 24.9167** Personnel: **60** Start Date: **06/21** Area: **FAS**
PNMBS4 Owner: **State** Unit: **AKAKS-Alaska-Other**
319 Name: **Shovel Creek** Cause: **Lightning**

The Northern Rockies Incident Management Team will officially be transitioning to a Type 3 Incident Management Team at 6:00 p.m. IMT 6 is making preparations for a smooth and seamless switch.

There are no more crews or equipment on the northwest perimeter of the fire line. Excavators are still repairing the southern fire perimeter and work is expected to be complete by the weekend.

Yesterday's temperature reached 86 degrees making it the hottest day on the perimeter. The Incident Meteorologist anticipates rain and thunderstorms on the perimeter today which will cool remaining hot spots and slow the fire's progression even more.

The Fairbanks North Star Borough has lifted all the evacuation notices that have affected the neighborhoods of the McCloud, Martin and Perfect Perch neighborhoods. There are no longer any evacuation levels present on the Shovel Creek Fire.

Daily Report From: 07/24

No Acreage Change Since 07/23

L92Q Lat: **60 37.8333** Status: S/U Acres: **102,229.0** Option: **Limited**
903181 Lon: **150 26.2667** Personnel: **234** Start Date: **06/05** Area: **KKS**
PNL92Q Owner: **USFWS** Unit: **AKKNR-Kenai National Wildlife Refuge**
181 Name: **Swan Lake** Cause: **Lightning**

Containment lines in Divisions A, K, L, and R continue to hold. The fire received between 0.25" to 0.5" of rain late yesterday and overnight. Suppression supplies are being removed from the line and repair efforts are making good progress. Some repair areas were not accessible today due to slippery roads, slowing down some of the suppression repair efforts. Support of initial attack efforts continue as requested by the local unit.

These fires are currently in monitor status. Monitoring schedules are based on defined timeframes, but are dependent on available resources, and weather conditions. When monitoring occurs, information will be updated.

Last Report: 07/23 43.0 Acreage On 07/23
MG6S Lat: **61 10.7060** Status: **U/U** Acres: **43.0** Option: **Limited**
904667 Lon: **158 22.3050** Start Date: **07/23** Area: **SWS**
PNMG6S Owner: **State** Unit: **AKAKS-Alaska-Other**
667 Name: **Boss Creek** Cause: **Lightning**

Daily Report From: 07/24 No Acreage Change Since 07/23
MG6M Lat: **62 52.9770** Status: **U/U** Acres: **1.0** Option: **Full**
904666 Lon: **155 30.2430** Start Date: **07/23** Area: **SWS**
Owner: **ANCSA** Unit: **AKVLN-MTNT, Limited**
666 Name: **Sheace Swamp** Cause: **Lightning**

The fire was flown by detection 222ME who reported no visible activity or growth.

Daily Report From: 07/24 No Acreage Change Since 07/23
MG6K Lat: **62 57.8480** Status: **U/U** Acres: **1.0** Option: **Full**
904665 Lon: **155 56.8380** Start Date: **07/23** Area: **SWS**
Owner: **ANCSA** Unit: **AKDYN-Doyon, Limited**
665 Name: **Takotna Mountain** Cause: **Lightning**

The fire was flown by detection 222ME who reported no visible smoke or growth.

Last Report: 07/23 0.1 Acreage On 07/23
MG6Q Lat: **61 34.3867** Status: **U/C** Acres: **0.1** Option: **Critical**
901663 Lon: **149 06.2483** Start Date: **07/23** Area: **MSS**
Owner: **Private** Unit: **AKPRI-Private**
663 Name: **Caulkins** Cause: **Human**

Daily Report From: 07/24 No Acreage Change Since 07/23
MG5F Lat: **65 25.1983** Status: **U/U** Acres: **20.0** Option: **Limited**
Lon: **145 04.1700** Start Date: **07/23** Area: **UYD**
Owner: **State** Unit: **AKAKS-Alaska-Other**
660 Name: **Mastodon** Cause: **Lightning**

Daily Report From: 07/24 0.1 Acreage Change Since 07/23
MG4Y Lat: **66 51.3594** Status: **U/U** Acres: **0.2** Option: **Limited**
Lon: **141 34.4520** Start Date: **07/23** Area: **UYD**
Owner: **USFWS** Unit: **AKARR-Arctic National Wildlife Refuge**
659 Name: **Doyon Strip** Cause: **Lightning**

Updated acres.

Daily Report From: 07/24 30.9 Acreage Change Since 07/23
MG34 Lat: **65 58.4526** Status: **U/U** Acres: **31.0** Option: **Limited**
Lon: **141 00.1440** Start Date: **07/23** Area: **UYD**
Owner: **BLM** Unit: **AKEID-Eastern Interior Field Office**
658 Name: **Midnight Hill** Cause: **Lightning**

Updated acres.

These fires are currently in monitor status. Monitoring schedules are based on defined timeframes, but are dependent on available resources, and weather conditions. When monitoring occurs, information will be updated.

Daily Report From: 07/24 145.9 Acreage Change Since 07/23
MG2A Lat: **65 28.1994** Status: **U/U** Acres: **146.0** Option: **Limited**
 Lon: **143 43.7820** Start Date: **07/23** Area: **UYD**
 Owner: **NPS** Unit: **AKYCP-Yukon-Charley Rivers National Preserve**
657 Name: **Takoma Bluff** Cause: **Lightning**

Updated acres.

Last Report: 07/23 34.9 Acreage Change Since 07/22
911656 Lat: **64 11.0000** Status: **U/U** Acres: **35.0** Option: **Limited**
 Lon: **146 52.0000** Start Date: **07/22** Area: **FAS**
 Owner: **State** Unit: **AKAKS-Alaska-Other**
656 Name: **Little Delta** Cause: **Lightning**

Last Report: 07/22 7.0 Acreage On 07/22
MG06 Lat: **63 19.3898** Status: **U/U** Acres: **7.0** Option: **Modified**
904655 Lon: **153 28.8535** Start Date: **07/22** Area: **SWS**
PNMG06 Owner: **State** Unit: **AKAKS-Alaska-Other**
655 Name: **Tonclonukna Creek** Cause: **Lightning**

Daily Report From: 07/24 No Acreage Change Since 07/23
MG0Q Lat: **64 04.2300** Status: **U/U** Acres: **37.0** Option: **Full**
912654 Lon: **144 37.0900** Start Date: **07/22** Area: **DAS**
 Owner: **State** Unit: **AKAKS-Alaska-Other**
654 Name: **Volkmar River** Cause: **Lightning**

Helicopter 230 flew a recon of the fire. Minimal fire activity was observed and the fire had received some precipitation. The acreage was updated due to more accurate mapping and increased visibility. There are no resources threatened and due to the lack of available resources and predicted rain, the fire will continue to be monitored.

Daily Report From: 07/24 167.9 Acreage Change Since 07/22
MGZ3 Lat: **67 04.9050** Status: **U/U** Acres: **168.0** Option: **Limited**
 Lon: **147 49.4100** Start Date: **07/22** Area: **UYD**
 Owner: **BLM** Unit: **AKCYD-Central Yukon Field Office**
653 Name: **Schilling Creek** Cause: **Lightning**

Updated acres.

Daily Report From: 07/24 78.9 Acreage Change Since 07/22
MGY7 Lat: **65 34.3146** Status: **U/U** Acres: **79.0** Option: **Limited**
 Lon: **143 15.7620** Start Date: **07/22** Area: **UYD**
 Owner: **BLM** Unit: **AKEID-Eastern Interior Field Office**
652 Name: **Snowy Peak** Cause: **Lightning**

Updated acres.

Last Report: 07/22 0.5 Acreage On 07/22
MGX8 Lat: **64 48.4633** Status: **U/U** Acres: **0.5** Option: **Limited**
 Lon: **153 50.7117** Start Date: **07/22** Area: **TAD**
 Owner: **USFWS** Unit: **AKNOR-Nowitna National Wildlife Refuge**
648 Name: **Mud Bowl** Cause: **Lightning**

These fires are currently in monitor status. Monitoring schedules are based on defined timeframes, but are dependent on available resources, and weather conditions. When monitoring occurs, information will be updated.

Last Report: 07/22 3.0 Acreage On 07/22
MGV8 Lat: **63 57.0633** Status: **U/U** Acres: **3.0** Option: **Limited**
Lon: **146 17.1783** Start Date: **07/22** Area: **MID**
Owner: **DOD** Unit: **AKFWQ-Fort Wainwright, Donnelly TA**
647 Name: **Delta Creek** Cause: **Lightning**

Last Report: 07/22 0.1 Acreage On 07/22
MGV9 Lat: **64 30.9983** Status: **U/U** Acres: **0.1** Option: **Limited**
931646 Lon: **150 44.9767** Start Date: **07/22** Area: **TAD**
Owner: **State** Unit: **AKAKS-Alaska-Other**
646 Name: **West Twin** Cause: **Lightning**

Daily Report From: 07/24 111.9 Acreage Change Since 07/22
MGT1 Lat: **65 15.3000** Status: **U/U** Acres: **141.9** Option: **Limited**
931644 Lon: **153 25.7000** Start Date: **07/21** Area: **TAD**
Owner: **State** Unit: **AKAKS-Alaska-Other**
644 Name: **Allen Creek** Cause: **Lightning**

Updated acres.

Daily Report From: 07/24 1,681.4 Acreage Change Since 07/22
MGT2 Lat: **67 53.9958** Status: **U/U** Acres: **1,681.5** Option: **Limited**
Lon: **142 14.6940** Start Date: **07/22** Area: **UYD**
Owner: **USFWS** Unit: **AKARR-Arctic National Wildlife Refuge**
643 Name: **Strangle Creek** Cause: **Lightning**

Updated acres.

Daily Report From: 07/24 No Acreage Change Since 07/23
MGR0 Lat: **63 27.5567** Status: **U/C** Acres: **0.2** Option: **Full**
913642 Lon: **143 10.1750** Start Date: **07/21** Area: **TAS**
Owner: **BIA** Unit: **AKAKA-Native Allotments**
642 Name: **Wolf Lake 2** Cause: **Human**

Last Report: 07/22 4.7 Acreage Change Since 07/21
MGQ9 Lat: **64 51.1467** Status: **U/U** Acres: **5.0** Option: **Limited**
Lon: **154 21.5517** Start Date: **07/21** Area: **TAD**
Owner: **USFWS** Unit: **AKNOR-Nowitna National Wildlife Refuge**
641 Name: **Junekaket Creek** Cause: **Lightning**

Last Report: 07/21 0.1 Acreage On 07/21
MGP1 Lat: **60 22.4620** Status: **U/U** Acres: **0.1** Option: **Limited**
903638 Lon: **150 11.2260** Start Date: **07/21** Area: **KKS**
PNMGP1 Owner: **USFWS** Unit: **AKKNR-Kenai National Wildlife Refuge**
638 Name: **Pipe Creek** Cause: **Lightning**

Last Report: 07/20 2.0 Acreage On 07/20
MGG2 Lat: **66 38.2668** Status: **U/U** Acres: **2.0** Option: **Limited**
Lon: **158 00.3360** Start Date: **07/18** Area: **GAD**
Owner: **USFWS** Unit: **AKSWR-Selawik National Wildlife Refuge**
635 Name: **Rabbit River 2** Cause: **Lightning**

These fires are currently in monitor status. Monitoring schedules are based on defined timeframes, but are dependent on available resources, and weather conditions. When monitoring occurs, information will be updated.

Last Report: 07/20 **1.0 Acreage On 07/20**
MGG1 Lat: **66 41.8833** Status: **U/U** Acres: **1.0** Option: **Modified**
Lon: **158 05.0400** Start Date: **07/18** Area: **GAD**
Owner: **USFWS** Unit: **AKSWR-Selawik National Wildlife Refuge**
634 Name: **Rabbit River** Cause: **Lightning**

Daily Report From: 07/24 **18.0 Acreage Change Since 07/20**
MGF2 Lat: **64 47.6736** Status: **U/U** Acres: **18.1** Option: **Limited**
Lon: **152 36.2760** Start Date: **07/20** Area: **TAD**
Owner: **BLM** Unit: **AKCYD-Central Yukon Field Office**
633 Name: **Worm Lake** Cause: **Lightning**

Updated acres.

Daily Report From: 07/24 **450.6 Acreage Change Since 07/20**
MGD5 Lat: **67 14.7817** Status: **U/U** Acres: **490.6** Option: **Limited**
Lon: **142 49.1167** Start Date: **07/16** Area: **UYD**
Owner: **USFWS** Unit: **AKARR-Arctic National Wildlife Refuge**
632 Name: **Colleen River** Cause: **Lightning**

Updated acres.

Last Report: 07/19 **0.3 Acreage On 07/19**
MF8H Lat: **62 44.0780** Status: **U/U** Acres: **0.3** Option: **Limited**
914631 Lon: **145 53.6650** Start Date: **07/19** Area: **CRS**
Owner: **State** Unit: **AKAKS-Alaska-Other**
631 Name: **Crescent** Cause: **Lightning**

Last Report: 07/20 **No Acreage Change Since 07/19**
MF77 Lat: **61 11.3738** Status: **U/U** Acres: **572.0** Option: **Limited**
904630 Lon: **158 21.6545** Start Date: **07/19** Area: **SWS**
PNMF77 Owner: **State** Unit: **AKAKS-Alaska-Other**
630 Name: **Holokuk Ridge** Cause: **Lightning**

Last Report: 07/21 **No Acreage Change Since 07/20**
MF95 Lat: **61 25.8490** Status: **U/C** Acres: **1.0** Option: **Critical**
901627 Lon: **149 47.9940** Start Date: **07/19** Area: **MSS**
PNMF95 Owner: **Private** Unit: **AKPRI-Private**
627 Name: **Point Mac** Cause: **Lightning**

Last Report: 07/19 **No Acreage Change Since 07/18**
MF57 Lat: **64 05.4900** Status: **U/C** Acres: **0.1** Option: **Critical**
912625 Lon: **145 39.9860** Start Date: **07/18** Area: **DAS**
Owner: **Private** Unit: **AKPRI-Private**
625 Name: **North Eielson Holdover #2** Cause: **Human**

Last Report: 07/22 **111.9 Acreage Change Since 07/18**
MF5R Lat: **65 11.4000** Status: **U/U** Acres: **112.0** Option: **Limited**
931624 Lon: **153 18.6000** Start Date: **07/18** Area: **TAD**
Owner: **State** Unit: **AKAKS-Alaska-Other**
624 Name: **Buster Creek** Cause: **Lightning**

These fires are currently in monitor status. Monitoring schedules are based on defined timeframes, but are dependent on available resources, and weather conditions. When monitoring occurs, information will be updated.

Last Report: 07/21 115.4 Acreage Change Since 07/18
MF5L Lat: **67 08.9800** Status: **U/U** Acres: **115.5** Option: **Limited**
 Lon: **141 24.7250** Start Date: **07/18** Area: **UYD**
 Owner: **USFWS** Unit: **AKARR-Arctic National Wildlife Refuge**
623 Name: **Upper Salmon Trout** Cause: **Lightning**

Daily Report From: 07/24 1,210.9 Acreage Change Since 07/21
MF48 Lat: **66 45.5958** Status: **U/U** Acres: **1,529.4** Option: **Limited**
 Lon: **141 32.5020** Start Date: **07/18** Area: **UYD**
 Owner: **USFWS** Unit: **AKARR-Arctic National Wildlife Refuge**
620 Name: **Southern Salmon Trout River** Cause: **Lightning**

Updated acres.

Last Report: 07/22 No Acreage Change Since 07/21
MF90 Lat: **61 04.7954** Status: **U/U** Acres: **0.1** Option: **Limited**
901618 Lon: **149 39.0478** Start Date: **07/18** Area: **MSS**
PNMF90 Owner: **State** Unit: **AKAKS-Alaska-Other**
618 Name: **Flat Top** Cause: **Human**

Last Report: 07/20 No Acreage Change Since 07/19
MF4A Lat: **64 20.0000** Status: **U/U** Acres: **505.0** Option: **Limited**
931615 Lon: **150 16.0020** Start Date: **07/18** Area: **TAD**
 Owner: **State** Unit: **AKAKS-Alaska-Other**
615 Name: **Toklat River** Cause: **Lightning**

Last Report: 07/17 1.0 Acreage On 07/17
MF3K Lat: **66 42.0042** Status: **U/U** Acres: **1.0** Option: **Limited**
 Lon: **154 48.9660** Start Date: **07/17** Area: **GAD**
 Owner: **NPS** Unit: **AKGAP-Gates of the Arctic National Preserve**
614 Name: **Norutak Hills** Cause: **Lightning**

Last Report: 07/17 0.1 Acreage On 07/17
MF3J Lat: **60 55.4800** Status: **U/C** Acres: **0.1** Option: **Full**
 Lon: **149 30.6850** Start Date: **07/17** Area: **CGF**
P0MF3J Owner: **USFS** Unit: **AKCGF-Chugach National Forest**
613 Name: **Mile 12** Cause: **Human**

Daily Report From: 07/24 10,000.0 Acreage Change Since 07/23
MGE5 Lat: **61 52.0333** Status: **U/U** Acres: **11,000.0** Option: **Limited**
914611 Lon: **146 23.5834** Start Date: **07/17** Area: **CRS**
PNMGE5 Owner: **State** Unit: **AKAKS-Alaska-Other**
611 Name: **Tokaina 2** Cause: **Lightning**

Structure protection was completed and personnel were extracted from the cabin sites. The fire will continue to mapped and monitored.

These fires are currently in monitor status. Monitoring schedules are based on defined timeframes, but are dependent on available resources, and weather conditions. When monitoring occurs, information will be updated.

Last Report: 07/19 20.0 Acreage Change Since 07/18
 914608 Lat: **61 53.7630** Status: **U/U** Acres: **35.0** Option: **Limited**
 Lon: **146 18.8980** Start Date: **07/17** Area: **CRS**
 Owner: **State** Unit: **AKAKS-Alaska-Other**
 608 Name: **Tokaina Creek** Cause: **Lightning**

Daily Report From: 07/24 No Acreage Change Since 07/23
 MF39 Lat: **61 49.2000** Status: **U/U** Acres: **2,125.0** Option: **Limited**
 914606 Lon: **144 34.2000** Start Date: **07/17** Area: **CRS**
 PNMF39 Owner: **ANCSA** Unit: **AKAHN-Ahtna, Incorporated**
 606 Name: **Chetaslina** Cause: **Lightning**

The fire was checked, minimal growth was observed.

Last Report: 07/18 No Acreage Change Since 07/17
 MF28 Lat: **65 18.0978** Status: **U/U** Acres: **0.1** Option: **Limited**
 Lon: **142 05.5500** Start Date: **07/17** Area: **UYD**
 Owner: **NPS** Unit: **AKYCP-Yukon-Charley Rivers National Preserve**
 605 Name: **Glen Creek Cabin** Cause: **Unknown**

Daily Report From: 07/24 -9.9 Acreage Change Since 07/23
 MF22 Lat: **64 49.0033** Status: **U/U** Acres: **540.1** Option: **Limited**
 931604 Lon: **155 52.9683** Start Date: **07/17** Area: **GAD**
 Owner: **State** Unit: **AKAKS-Alaska-Other**
 604 Name: **Bear Creek** Cause: **Lightning**

Acreage reduced 540.1 acres via image interpretation on 7/23.

Last Report: 07/17 0.5 Acreage On 07/17
 MF1V Lat: **65 15.3983** Status: **U/U** Acres: **0.5** Option: **Modified**
 Lon: **156 32.6150** Start Date: **07/16** Area: **GAD**
 Owner: **USFWS** Unit: **AKKUR-Koyukuk National Wildlife Refuge**
 599 Name: **Holtnaktna Creek 3** Cause: **Lightning**

Daily Report From: 07/24 1,286.9 Acreage Change Since 07/21
 MF09 Lat: **65 32.0670** Status: **U/U** Acres: **2,347.8** Option: **Limited**
 Lon: **154 17.5320** Start Date: **07/17** Area: **TAD**
 Owner: **BLM** Unit: **AKCYD-Central Yukon Field Office**
 597 Name: **Melozitna River** Cause: **Lightning**

Updated acres.

Last Report: 07/23 99.9 Acreage Change Since 07/17
 MF04 Lat: **65 07.0050** Status: **U/U** Acres: **100.0** Option: **Limited**
 Lon: **161 59.9583** Start Date: **07/17** Area: **GAD**
 Owner: **BLM** Unit: **AKADD-Anchorage Field Office**
 596 Name: **Salmon Creek** Cause: **Lightning**

These fires are currently in monitor status. Monitoring schedules are based on defined timeframes, but are dependent on available resources, and weather conditions. When monitoring occurs, information will be updated.

Daily Report From: 07/24 1,996.7 Acreage Change Since 07/21
MF06 Lat: **66 54.7483** Status: **U/U** Acres: **3,825.7** Option: **Limited**
Lon: **141 13.8833** Start Date: **07/17** Area: **UYD**
Owner: **USFWS** Unit: **AKARR-Arctic National Wildlife Refuge**
595 Name: **Salmon Trout** Cause: **Lightning**

Updated acres.

Daily Report From: 07/24 4.1 Acreage Change Since 07/17
MF0P Lat: **65 18.7700** Status: **U/U** Acres: **9.1** Option: **Modified**
Lon: **156 30.6233** Start Date: **07/16** Area: **GAD**
Owner: **USFWS** Unit: **AKKUR-Koyukuk National Wildlife Refuge**
592 Name: **Holtnakatna Creek** Cause: **Lightning**

Acres updated to 9.1 per image interpretation on 7/23.

Daily Report From: 07/24 3,653.4 Acreage Change Since 07/23
MF0G Lat: **65 19.0117** Status: **U/U** Acres: **9,489.0** Option: **Limited**
Lon: **157 19.9933** Start Date: **07/16** Area: **GAD**
Owner: **USFWS** Unit: **AKKUR-Koyukuk National Wildlife Refuge**
590 Name: **Louis Lake** Cause: **Lightning**

N864SF reported was obscured by clouds but looks to have grown significantly, the fire is receiving a wetting rain. Acreage update to 9,489 via image interpretation on 7/23.

Last Report: 07/17 56.5 Acreage Change Since 07/16
MF0N Lat: **65 06.6306** Status: **U/U** Acres: **56.6** Option: **Modified**
Lon: **161 00.7260** Start Date: **07/16** Area: **GAD**
Owner: **ANCSA** Unit: **AKVLN-Koyuk Native Corporation**
588 Name: **Alameda Creek** Cause: **Lightning**

Daily Report From: 07/24 994.5 Acreage Change Since 07/22
MF0F Lat: **65 16.0033** Status: **U/U** Acres: **1,006.5** Option: **Limited**
Lon: **157 03.9967** Start Date: **07/16** Area: **GAD**
Owner: **USFWS** Unit: **AKKUR-Koyukuk National Wildlife Refuge**
587 Name: **Nogadeneoda Lake** Cause: **Lightning**

Acreage increased to 1,006.5 acres via image interpretation on 7/23.

Last Report: 07/18 No Acreage Change Since 07/17
MFQ1 Lat: **63 51.0138** Status: **U/U** Acres: **145.0** Option: **Full**
932581 Lon: **160 25.9980** Start Date: **07/15** Area: **GAD**
Owner: **ANCSA** Unit: **AKVLN-Unalakleet Native Corporation**
581 Name: **Rabbit Creek** Cause: **Lightning**

Daily Report From: 07/24 No Acreage Change Since 07/18
911580 Lat: **64 48.1620** Status: **U/U** Acres: **35.0** Option: **Limited**
Lon: **145 59.8000** Start Date: **07/15** Area: **FAS**
Owner: **State** Unit: **AKAKS-Alaska-Other**
580 Name: **Wheeler Ridge** Cause: **Lightning**

These fires are currently in monitor status. Monitoring schedules are based on defined timeframes, but are dependent on available resources, and weather conditions. When monitoring occurs, information will be updated.

Daily Report From: 07/24 1,010.9 Acreage Change Since 07/16
MFP6 Lat: **66 51.4200** Status: U/U Acres: **1,030.9** Option: **Modified**
Lon: **155 53.6467** Start Date: **07/15** Area: **GAD**
Owner: **NPS** Unit: **AKGAP-Gates of the Arctic National Preserve**
578 Name: **Killak** Cause: **Lightning**

Acreage updated to 1030.9 per remote sensing on 7/18

Last Report: 07/19 No Acreage Change Since 07/15
MFN6 Lat: **64 38.2000** Status: U/U Acres: **20.0** Option: **Limited**
911577 Lon: **149 50.0600** Start Date: **07/15** Area: **FAS**
PNMFN6 Owner: **State** Unit: **AKAKS-Alaska-Other**
577 Name: **Black Bear** Cause: **Lightning**

Daily Report From: 07/24 1,265.5 Acreage Change Since 07/21
MFN2 Lat: **65 21.7400** Status: U/U Acres: **6,265.5** Option: **Limited**
Lon: **150 26.8617** Start Date: **07/15** Area: **TAD**
Owner: **ANCSA** Unit: **AKDYN-Doyon, Limited**
576 Name: **Garnet Creek** Cause: **Lightning**

Updated acres.

Daily Report From: 07/24 389.8 Acreage Change Since 07/15
MFL6 Lat: **65 27.3630** Status: U/U Acres: **422.8** Option: **Limited**
Lon: **146 05.6280** Start Date: **07/15** Area: **UYD**
Owner: **State** Unit: **AKAKS-Alaska-Other**
571 Name: **Batchelor Creek** Cause: **Lightning**

Updated acres.

Daily Report From: 07/24 5.8 Acreage Change Since 07/16
MFL1 Lat: **66 55.8900** Status: U/U Acres: **6.8** Option: **Modified**
Lon: **156 13.3433** Start Date: **07/15** Area: **GAD**
Owner: **State** Unit: **AKAKS-Alaska-Other**
569 Name: **Mauneluk River 2** Cause: **Lightning**

Acreage updated to 6.8 acres via remote sensing on 7/18

Daily Report From: 07/24 3,495.1 Acreage Change Since 07/21
MFF4 Lat: **65 58.4640** Status: U/U Acres: **3,967.0** Option: **Limited**
Lon: **144 46.1100** Start Date: **07/15** Area: **UYD**
Owner: **USFWS** Unit: **AKYFR-Yukon Flats National Wildlife Refuge**
567 Name: **Preacher Creek** Cause: **Lightning**

Updated acres.

Last Report: 07/15 7.0 Acreage On 07/15
MFB9 Lat: **69 12.9960** Status: U/U Acres: **7.0** Option: **Limited**
Lon: **152 34.9920** Start Date: **07/14** Area: **TAD**
Owner: **ANCSA** Unit: **AKASN-Arctic Slope Regional Corporation**
565 Name: **Fossil Creek** Cause: **Lightning**

These fires are currently in monitor status. Monitoring schedules are based on defined timeframes, but are dependent on available resources, and weather conditions. When monitoring occurs, information will be updated.

Daily Report From: 07/24 3,590.0 Acreage Change Since 07/14
MFB8 Lat: **66 42.9967** Status: **U/U** Acres: **3,605.0** Option: **Limited**
Lon: **155 26.9950** Start Date: **07/14** Area: **GAD**
Owner: **NPS** Unit: **AKGAP-Gates of the Arctic National Preserve**
564 Name: **Lockwood Hills** Cause: **Lightning**

N864SF flew the fire and observed the fire working its way down the Kobuk drainage with east winds, the fire is creeping at a low rate of spread and is not threatening allotments along the Kobuk River. There is a cabin 2.5 miles to the northwest that should be monitored.

Daily Report From: 07/24 -0.1 Acreage Change Since 07/14
MFB6 Lat: **69 28.0000** Status: **U/U** Acres: **2.9** Option: **Limited**
Lon: **152 01.9850** Start Date: **07/14** Area: **GAD**
Owner: **BLM** Unit: **AKARD-National Petroleum Reserve - Alaska**
563 Name: **Umiat** Cause: **Lightning**

Acreage reduced to 2.9 acres via remote sensing on 7/15

Last Report: 07/14 731.0 Acreage On 07/14
MFA7 Lat: **68 55.2006** Status: **U/U** Acres: **731.0** Option: **Limited**
Lon: **154 24.4740** Start Date: **07/14** Area: **TAD**
Owner: **State** Unit: **AKAKS-Alaska-Other**
561 Name: **Aupuk Creek** Cause: **Lightning**

Daily Report From: 07/24 985.0 Acreage Change Since 07/14
MFA5 Lat: **65 23.2100** Status: **U/U** Acres: **1,285.0** Option: **Limited**
Lon: **158 03.7917** Start Date: **07/14** Area: **GAD**
Owner: **BLM** Unit: **AKADD-Anchorage Field Office**
560 Name: **Pitka River** Cause: **Lightning**

Acreage increased to 1285 acres via image interpretation on 7/23.

Last Report: 07/16 No Acreage Change Since 07/15
MFA6 Lat: **67 13.0164** Status: **U/C** Acres: **0.3** Option: **Limited**
Lon: **150 01.9620** Start Date: **07/14** Area: **UYD**
Owner: **BLM** Unit: **AKCYD-Central Yukon Field Office**
559 Name: **Slate Creek** Cause: **Lightning**

Daily Report From: 07/24 5.2 Acreage Change Since 07/14
ME9H Lat: **63 15.3000** Status: **U/U** Acres: **10.2** Option: **Limited**
Lon: **158 37.4150** Start Date: **07/14** Area: **GAD**
Owner: **USFWS** Unit: **AKINR-Innoko National Wildlife Refuge**
556 Name: **Innoko River 2** Cause: **Lightning**

Acreage updated to 10.2 via remote sensing on 7/16

Last Report: 07/17 3.2 Acreage Change Since 07/16
ME85 Lat: **66 52.5936** Status: **U/U** Acres: **21.2** Option: **Full**
Lon: **151 33.0840** Start Date: **07/14** Area: **TAD**
Owner: **ANCSA** Unit: **AKVLN-Evansville, Incorporated**
555 Name: **South Base** Cause: **Lightning**

These fires are currently in monitor status. Monitoring schedules are based on defined timeframes, but are dependent on available resources, and weather conditions. When monitoring occurs, information will be updated.

Last Report: 07/20 -301.0 Acreage Change Since 07/18
ME8C Lat: **62 18.9000** Status: **U/U** Acres: **303.0** Option: **Limited**
904553 Lon: **158 13.3333** Start Date: **07/14** Area: **SWS**
PNME8C Owner: **BLM** Unit: **AKADD-Anchorage Field Office**
553 Name: **Iditarod River** Cause: **Lightning**

Last Report: 07/13 0.2 Acreage On 07/13
911552 Lat: **63 55.4420** Status: **U/U** Acres: **0.2** Option: **Limited**
Lon: **148 46.0690** Start Date: **07/13** Area: **FAS**
Owner: **State** Unit: **AKAKS-Alaska-Other**
552 Name: **Lignite Creek 19** Cause: **Lightning**

Last Report: 07/16 No Acreage Change Since 07/15
ME64 Lat: **62 27.8700** Status: **U/C** Acres: **7.2** Option: **Full**
904551 Lon: **157 58.0600** Start Date: **07/13** Area: **SWS**
PNME64 Owner: **ANCSA** Unit: **AKDYN-Doyon, Limited**
551 Name: **Boulder Creek** Cause: **Lightning**

Daily Report From: 07/24 394.1 Acreage Change Since 07/23
ME63 Lat: **65 27.1267** Status: **U/U** Acres: **414.1** Option: **Limited**
Lon: **164 37.2000** Start Date: **07/13** Area: **GAD**
Owner: **State** Unit: **AKAKS-Alaska-Other**
550 Name: **Garfield Creek** Cause: **Lightning**

Acreage updated to 414.1 via remote sensing on 7/16

Last Report: 07/18 No Acreage Change Since 07/17
ME65 Lat: **63 05.2070** Status: **U/U** Acres: **0.1** Option: **Limited**
904549 Lon: **152 59.4020** Start Date: **07/13** Area: **SWS**
PNME65 Owner: **State** Unit: **AKAKS-Alaska-Other**
549 Name: **Dennis Creek** Cause: **Lightning**

Last Report: 07/20 8.2 Acreage Change Since 07/18
ME6T Lat: **65 39.9246** Status: **U/U** Acres: **139.7** Option: **Modified**
Lon: **155 54.5580** Start Date: **07/13** Area: **GAD**
Owner: **USFWS** Unit: **AKKUR-Koyukuk National Wildlife Refuge**
547 Name: **Nayuka River** Cause: **Lightning**

Daily Report From: 07/24 6,735.6 Acreage Change Since 07/13
ME6F Lat: **68 08.3950** Status: **U/U** Acres: **6,736.6** Option: **Limited**
Lon: **160 45.3000** Start Date: **07/13** Area: **GAD**
Owner: **NPS** Unit: **AKNOP-Noatak National Preserve**
546 Name: **Kaluktavik River** Cause: **Lightning**

Acreage updated to 6,736.6 via remote sensing on 7/22

Last Report: 07/20 No Acreage Change Since 07/19
ME5K Lat: **61 33.6667** Status: **U/U** Acres: **1,531.4** Option: **Full**
904544 Lon: **158 29.3833** Start Date: **07/13** Area: **SWS**
PNME5K Owner: **ANCSA** Unit: **AKVLN-Kuskokwim Corporation**
544 Name: **Aghaluk Creek** Cause: **Lightning**

These fires are currently in monitor status. Monitoring schedules are based on defined timeframes, but are dependent on available resources, and weather conditions. When monitoring occurs, information will be updated.

Last Report: 07/23 420.0 Acreage Change Since 07/13
ME5P Lat: **61 15.1130** Status: **U/U** Acres: **445.0** Option: **Limited**
904543 Lon: **159 01.9850** Start Date: **07/13** Area: **SWS**
PNME5P Owner: **State** Unit: **AKAKS-Alaska-Other**
543 Name: **Buckstock River** Cause: **Lightning**

Last Report: 07/18 No Acreage Change Since 07/15
ME5M Lat: **61 54.3850** Status: **U/U** Acres: **32.0** Option: **Modified**
904540 Lon: **158 23.6870** Start Date: **07/13** Area: **SWS**
PNME5M Owner: **State** Unit: **AKAKS-Alaska-Other**
540 Name: **Gemuna Creek** Cause: **Lightning**

Daily Report From: 07/24 -796.6 Acreage Change Since 07/23
ME43 Lat: **64 07.7000** Status: **U/C** Acres: **403.4** Option: **Limited**
931539 Lon: **158 03.9000** Start Date: **07/13** Area: **GAD**
Owner: **State** Unit: **AKAKS-Alaska-Other**
539 Name: **Little Mud River** Cause: **Lightning**

Acreage reduced to 403.4 via remote sensing on 7/15.

Last Report: 07/22 74.1 Acreage Change Since 07/14
ME4Z Lat: **65 55.2600** Status: **U/U** Acres: **232.6** Option: **Modified**
Lon: **156 29.4717** Start Date: **07/13** Area: **GAD**
Owner: **USFWS** Unit: **AKKUR-Koyukuk National Wildlife Refuge**
538 Name: **Tom Cook Slough 2** Cause: **Lightning**

Last Report: 07/23 No Acreage Change Since 07/20
ME3A Lat: **61 04.0150** Status: **U/U** Acres: **10.0** Option: **Limited**
904532 Lon: **156 26.5230** Start Date: **07/12** Area: **SWS**
PNME3A Owner: **State** Unit: **AKAKS-Alaska-Other**
532 Name: **Middle Hoholitna** Cause: **Lightning**

Last Report: 07/23 No Acreage Change Since 07/16
ME3G Lat: **61 12.6870** Status: **U/U** Acres: **15.0** Option: **Limited**
904531 Lon: **156 39.4030** Start Date: **07/12** Area: **SWS**
PNME3G Owner: **State** Unit: **AKAKS-Alaska-Other**
531 Name: **Hoholitna River** Cause: **Lightning**

Last Report: 07/23 154.5 Acreage Change Since 07/16
ME3J Lat: **61 03.4575** Status: **U/U** Acres: **157.0** Option: **Limited**
904530 Lon: **157 25.7942** Start Date: **07/12** Area: **SWS**
PNME3J Owner: **State** Unit: **AKAKS-Alaska-Other**
530 Name: **Taylor Foothills** Cause: **Lightning**

Last Report: 07/22 157.0 Acreage Change Since 07/16
ME3K Lat: **61 20.9230** Status: **U/U** Acres: **757.0** Option: **Limited**
904529 Lon: **156 54.6180** Start Date: **07/12** Area: **SWS**
PNME3K Owner: **State** Unit: **AKAKS-Alaska-Other**
529 Name: **Cotton Village** Cause: **Lightning**

These fires are currently in monitor status. Monitoring schedules are based on defined timeframes, but are dependent on available resources, and weather conditions. When monitoring occurs, information will be updated.

Last Report: 07/23 316.6 Acreage Change Since 07/22
ME2Z Lat: **61 19.2976** Status: **U/U** Acres: **396.6** Option: **Limited**
904528 Lon: **156 42.0755** Start Date: **07/12** Area: **SWS**
PNME2Z Owner: **State** Unit: **AKAKS-Alaska-Other**
528 Name: **Hoholitna** Cause: **Lightning**

Last Report: 07/16 No Acreage Change Since 07/12
ME26 Lat: **61 17.9200** Status: **U/U** Acres: **2.0** Option: **Limited**
904527 Lon: **156 16.0200** Start Date: **07/12** Area: **SWS**
PNME26 Owner: **State** Unit: **AKAKS-Alaska-Other**
527 Name: **Diamond Peak** Cause: **Lightning**

Daily Report From: 07/24 1,679.9 Acreage Change Since 07/23
ME2L Lat: **65 57.5000** Status: **U/U** Acres: **5,743.5** Option: **Modified**
Lon: **156 30.4633** Start Date: **07/12** Area: **GAD**
Owner: **USFWS** Unit: **AKKUR-Koyukuk National Wildlife Refuge**
526 Name: **Tom Cook Slough** Cause: **Lightning**

N864SF reported that the fire is 1.5 miles from the allotment to the southwest. The allotment has good natural barriers and a stand of hardwoods, the other allotments to the north are still many miles out. Fire acres updated.

Daily Report From: 07/24 7,083.9 Acreage Change Since 07/23
ME2D Lat: **65 32.3017** Status: **U/U** Acres: **9,186.9** Option: **Limited**
Lon: **157 29.2850** Start Date: **07/12** Area: **GAD**
Owner: **USFWS** Unit: **AKKUR-Koyukuk National Wildlife Refuge**
524 Name: **Hodatic River** Cause: **Lightning**

Acreage updated to 91869.9 via image interpretation remote sensing on 7/23.

Last Report: 07/22 130.9 Acreage Change Since 07/16
ME2U Lat: **61 45.3700** Status: **U/U** Acres: **353.0** Option: **Full**
904523 Lon: **156 29.5200** Start Date: **07/12** Area: **SWS**
PNME2U Owner: **State** Unit: **AKAKS-Alaska-Other**
523 Name: **East Stoney River** Cause: **Lightning**

Last Report: 07/23 No Acreage Change Since 07/20
ME1W Lat: **61 28.2500** Status: **U/U** Acres: **29.0** Option: **Modified**
904521 Lon: **156 03.7000** Start Date: **07/12** Area: **SWS**
PNME1W Owner: **State** Unit: **AKAKS-Alaska-Other**
521 Name: **Tishimna Lake** Cause: **Lightning**

Last Report: 07/22 26.0 Acreage Change Since 07/16
ME3U Lat: **61 53.7100** Status: **U/U** Acres: **812.0** Option: **Limited**
904519 Lon: **156 07.0100** Start Date: **07/12** Area: **SWS**
PNME3U Owner: **State** Unit: **AKAKS-Alaska-Other**
519 Name: **Swift River** Cause: **Lightning**

These fires are currently in monitor status. Monitoring schedules are based on defined timeframes, but are dependent on available resources, and weather conditions. When monitoring occurs, information will be updated.

Last Report: 07/18 No Acreage Change Since 07/12
ME0L Lat: **59 23.7393** Status: **U/U** Acres: **20.0** Option: **Full**
904518 Lon: **154 16.9232** Start Date: **07/11** Area: **SWS**
PNME0L Owner: **State** Unit: **AKAKS-Alaska-Other**
518 Name: **Venturi Lake** Cause: **Lightning**

Last Report: 07/20 No Acreage Change Since 07/16
ME0K Lat: **61 05.3560** Status: **U/U** Acres: **4,034.0** Option: **Limited**
904517 Lon: **156 16.8900** Start Date: **07/11** Area: **SWS**
PNME0K Owner: **State** Unit: **AKAKS-Alaska-Other**
517 Name: **Door Mountains** Cause: **Lightning**

Last Report: 07/20 No Acreage Change Since 07/18
ME0H Lat: **60 14.0520** Status: **U/U** Acres: **220.0** Option: **Limited**
904516 Lon: **156 31.0480** Start Date: **07/11** Area: **SWS**
PNME0H Owner: **State** Unit: **AKAKS-Alaska-Other**
516 Name: **Ethel Creek** Cause: **Lightning**

Last Report: 07/16 657.0 Acreage Change Since 07/13
ME0G Lat: **60 48.6708** Status: **U/U** Acres: **1,121.0** Option: **Limited**
904515 Lon: **157 24.9482** Start Date: **07/11** Area: **SWS**
PNME0G Owner: **State** Unit: **AKAKS-Alaska-Other**
515 Name: **Taylor Mountains** Cause: **Lightning**

Last Report: 07/16 287.0 Acreage Change Since 07/13
ME0F Lat: **60 58.4500** Status: **U/U** Acres: **321.0** Option: **Limited**
904514 Lon: **157 20.5000** Start Date: **07/11** Area: **SWS**
PNME0F Owner: **State** Unit: **AKAKS-Alaska-Other**
514 Name: **Spike Mountain** Cause: **Lightning**

Last Report: 07/23 No Acreage Change Since 07/16
ME0B Lat: **61 14.1947** Status: **U/U** Acres: **2,678.0** Option: **Limited**
904513 Lon: **156 52.5938** Start Date: **07/11** Area: **SWS**
PNME0B Owner: **State** Unit: **AKAKS-Alaska-Other**
513 Name: **Little Titnuk** Cause: **Lightning**

Daily Report From: 07/24 -0.2 Acreage Change Since 07/12
ME0C Lat: **64 56.7617** Status: **U/C** Acres: **4.2** Option: **Full**
932512 Lon: **157 59.2017** Start Date: **07/11** Area: **GAD**
512 Owner: **ANCSA** Unit: **AKDYN-Doyon, Limited**
Name: **Woodyard** Cause: **Lightning**

Acreage reduced to 4.2 acres via remote sensing on 7/14.

Last Report: 07/22 0.2 Acreage Change Since 07/16
ME0A Lat: **61 25.5607** Status: **U/U** Acres: **3.2** Option: **Modified**
904511 Lon: **158 08.0638** Start Date: **07/11** Area: **SWS**
PNME0A Owner: **State** Unit: **AKAKS-Alaska-Other**
511 Name: **Holokik Mountain** Cause: **Lightning**

These fires are currently in monitor status. Monitoring schedules are based on defined timeframes, but are dependent on available resources, and weather conditions. When monitoring occurs, information will be updated.

Last Report: 07/16 No Acreage Change Since 07/13
MEZ9 Lat: **61 07.9602** Status: **U/U** Acres: **209.0** Option: **Limited**
904510 Lon: **158 25.4780** Start Date: **07/11** Area: **SWS**
PNMEZ9 Owner: **State** Unit: **AKAKS-Alaska-Other**
510 Name: **Holokuk River** Cause: **Lightning**

Last Report: 07/13 -12.0 Acreage Change Since 07/11
MEZ7 Lat: **61 13.8260** Status: **U/U** Acres: **23.0** Option: **Limited**
904509 Lon: **159 40.0040** Start Date: **07/11** Area: **SWS**
PNMEZ7 Owner: **BLM** Unit: **AKADD-Anchorage Field Office**
509 Name: **Discovery Creek** Cause: **Lightning**

Last Report: 07/18 No Acreage Change Since 07/15
MEZ0 Lat: **61 47.0291** Status: **U/U** Acres: **638.0** Option: **Modified**
904507 Lon: **159 14.0404** Start Date: **07/11** Area: **SWS**
PNMEZ0 Owner: **State** Unit: **AKAKS-Alaska-Other**
507 Name: **Molybdenum Mountains** Cause: **Lightning**

Last Report: 07/18 14.0 Acreage Change Since 07/15
MEY7 Lat: **61 44.3826** Status: **U/U** Acres: **2,433.0** Option: **Modified**
904506 Lon: **158 40.0741** Start Date: **07/11** Area: **SWS**
PNMEY7 Owner: **BLM** Unit: **AKADD-Anchorage Field Office**
506 Name: **Horn Foothills** Cause: **Lightning**

Last Report: 07/22 No Acreage Change Since 07/20
MEW5 Lat: **61 32.3100** Status: **U/U** Acres: **1,100.0** Option: **Full**
904501 Lon: **156 59.1500** Start Date: **07/11** Area: **SWS**
PNMEW5 Owner: **ANCSA** Unit: **AKVLN-Kuskokwim Corporation**
501 Name: **Beaver House Hill** Cause: **Lightning**

Last Report: 07/11 0.1 Acreage On 07/11
MET1 Lat: **64 15.1620** Status: **U/U** Acres: **0.1** Option: **Limited**
Lon: **141 55.5420** Start Date: **07/11** Area: **UYD**
Owner: **State** Unit: **AKAKS-Alaska-Other**
497 Name: **Wilson Creek** Cause: **Lightning**

Last Report: 07/22 615.8 Acreage Change Since 07/19
MEU8 Lat: **62 07.5030** Status: **U/U** Acres: **8,115.8** Option: **Limited**
904496 Lon: **156 07.6660** Start Date: **07/11** Area: **SWS**
PNMEU8 Owner: **State** Unit: **AKAKS-Alaska-Other**
496 Name: **Devil's Elbow** Cause: **Lightning**

Last Report: 07/23 No Acreage Change Since 07/22
MES2 Lat: **61 20.7994** Status: **U/U** Acres: **780.9** Option: **Limited**
904495 Lon: **157 07.1492** Start Date: **07/11** Area: **SWS**
PNMES2 Owner: **State** Unit: **AKAKS-Alaska-Other**
495 Name: **Titnuk Creek** Cause: **Lightning**

These fires are currently in monitor status. Monitoring schedules are based on defined timeframes, but are dependent on available resources, and weather conditions. When monitoring occurs, information will be updated.

Last Report: 07/11 0.1 Acreage On 07/11
MER2 Lat: **61 19.8000** Status: **U/U** Acres: **0.1** Option: **Limited**
Lon: **154 23.9760** Start Date: **07/11** Area: **TAD**
Owner: **BLM** Unit: **AKCYD-Central Yukon Field Office**
494 Name: **Lost River** Cause: **Lightning**

Last Report: 07/22 No Acreage Change Since 07/19
MEM0 Lat: **61 43.0300** Status: **U/U** Acres: **7,949.2** Option: **Limited**
904489 Lon: **157 35.5900** Start Date: **07/10** Area: **SWS**
PNMEM0 Owner: **BLM** Unit: **AKADD-Anchorage Field Office**
489 Name: **Fuller Creek** Cause: **Lightning**

Last Report: 07/22 No Acreage Change Since 07/20
MEL6 Lat: **61 49.2800** Status: **U/U** Acres: **309.0** Option: **Full**
904488 Lon: **157 30.0500** Start Date: **07/10** Area: **SWS**
PNMEL6 Owner: **ANCSA** Unit: **AKVLN-Kuskokwim Corporation**
488 Name: **Jump Peak** Cause: **Lightning**

Last Report: 07/23 No Acreage Change Since 07/18
MEK9 Lat: **61 43.8700** Status: **U/U** Acres: **150.0** Option: **Limited**
914484 Lon: **144 15.0400** Start Date: **07/10** Area: **CRS**
Owner: **NPS** Unit: **AKWSP-Wrangell-St. Elias National Park and Preserve**
484 Name: **Long** Cause: **Lightning**

Daily Report From: 07/24 No Acreage Change Since 07/21
MEK8 Lat: **63 27.7667** Status: **U/C** Acres: **83.0** Option: **Full**
913483 Lon: **143 10.2500** Start Date: **07/10** Area: **TAS**
Owner: **ANCSA** Unit: **AKVLN-Tanacross, Incorporated**
483 Name: **Wolf Lake** Cause: **Human**

Not staffed.

Daily Report From: 07/24 21,737.3 Acreage Change Since 07/21
MEK3 Lat: **67 17.1467** Status: **U/U** Acres: **30,564.0** Option: **Limited**
Lon: **143 07.7750** Start Date: **07/10** Area: **UYD**
Owner: **USFWS** Unit: **AKARR-Arctic National Wildlife Refuge**
482 Name: **Grayling Creek** Cause: **Lightning**

Updated acres.

Last Report: 07/18 No Acreage Change Since 07/10
MEK2 Lat: **61 02.7400** Status: **U/U** Acres: **149.3** Option: **Limited**
904481 Lon: **159 22.1320** Start Date: **07/10** Area: **SWS**
PNMEK2 Owner: **State** Unit: **AKAKS-Alaska-Other**
481 Name: **Pit Peak** Cause: **Lightning**

Last Report: 07/23 No Acreage Change Since 07/22
MEM1 Lat: **61 07.1666** Status: **U/U** Acres: **528.3** Option: **Limited**
904480 Lon: **159 17.1334** Start Date: **07/10** Area: **SWS**
PNMEM1 Owner: **State** Unit: **AKAKS-Alaska-Other**
480 Name: **Swift Creek** Cause: **Lightning**

These fires are currently in monitor status. Monitoring schedules are based on defined timeframes, but are dependent on available resources, and weather conditions. When monitoring occurs, information will be updated.

Last Report: 07/22 -102.4 Acreage Change Since 07/18
MEK0 Lat: **60 21.6450** Status: **U/U** Acres: **297.6** Option: **Limited**
904479 Lon: **159 51.3630** Start Date: **07/10** Area: **SWS**
PNMEK0 Owner: **OthFed** Unit: **OthFed-Unspecified Other Federal**
479 Name: **Upper Falls** Cause: **Lightning**

Last Report: 07/18 No Acreage Change Since 07/14
MEJ9 Lat: **60 26.8730** Status: **U/U** Acres: **5.0** Option: **Limited**
904478 Lon: **159 48.2730** Start Date: **07/10** Area: **SWS**
PNMEJ9 Owner: **USFWS** Unit: **AKYDR-Yukon Delta National Wildlife Refuge**
478 Name: **Quicksilver Creek** Cause: **Lightning**

Last Report: 07/23 No Acreage Change Since 07/22
MEJ4 Lat: **61 32.9300** Status: **U/U** Acres: **364.6** Option: **Limited**
904477 Lon: **155 59.4100** Start Date: **07/10** Area: **SWS**
PNMEJ4 Owner: **BLM** Unit: **AKADD-Anchorage Field Office**
477 Name: **Stony River Flats** Cause: **Lightning**

Last Report: 07/23 No Acreage Change Since 07/22
MEH9 Lat: **60 32.0990** Status: **U/U** Acres: **303.6** Option: **Limited**
904476 Lon: **154 53.2061** Start Date: **07/10** Area: **SWS**
PNMEH9 Owner: **State** Unit: **AKAKS-Alaska-Other**
476 Name: **Chilchitna Headwaters** Cause: **Lightning**

Last Report: 07/20 4.9 Acreage Change Since 07/16
MEH2 Lat: **61 13.5790** Status: **U/U** Acres: **796.9** Option: **Limited**
904475 Lon: **156 16.6660** Start Date: **07/10** Area: **SWS**
PNMEH2 Owner: **State** Unit: **AKAKS-Alaska-Other**
475 Name: **Door Creek** Cause: **Lightning**

Daily Report From: 07/24 80.9 Acreage Change Since 07/22
MEG5 Lat: **61 14.9600** Status: **U/U** Acres: **1,051.3** Option: **Full**
904474 Lon: **155 45.4500** Start Date: **07/10** Area: **SWS**
PNMEG5 Owner: **ANCSA** Unit: **AKCAN-Calista Corporation**
474 Name: **Tundra Lake** Cause: **Lightning**

The fire was flown by detection 222ME who reported no visible smoke.

Daily Report From: 07/24 483.1 Acreage Change Since 07/22
MEC6 Lat: **64 24.1867** Status: **U/U** Acres: **2,396.7** Option: **Limited**
Lon: **147 20.9150** Start Date: **07/09** Area: **MID**
Owner: **DOD** Unit: **AKFWQ-Fort Wainwright**
471 Name: **Dry Creek 2** Cause: **Unknown**

Updated acres.

Last Report: 07/09 30.0 Acreage On 07/09
MEC5 Lat: **65 13.2300** Status: **U/U** Acres: **30.0** Option: **Modified**
Lon: **164 48.3833** Start Date: **07/09** Area: **GAD**
Owner: **ANCSA** Unit: **AKVLN-Mary's Igloo Native Corporation**
470 Name: **Hooligan Creek** Cause: **Lightning**

These fires are currently in monitor status. Monitoring schedules are based on defined timeframes, but are dependent on available resources, and weather conditions. When monitoring occurs, information will be updated.

Last Report: 07/09 50.0 Acreage On 07/09
MEA8 Lat: **65 17.6970** Status: **U/U** Acres: **50.0** Option: **Limited**
 Lon: **141 39.6480** Start Date: **07/09** Area: **UYD**
 Owner: **NPS** Unit: **AKYCP-Yukon-Charley Rivers National Preserve**
468 Name: **Nation River** Cause: **Lightning**

Last Report: 07/22 No Acreage Change Since 07/20
MD9W Lat: **60 39.1400** Status: **U/U** Acres: **264.7** Option: **Limited**
904467 Lon: **154 12.6000** Start Date: **07/09** Area: **SWS**
PNMD9W Owner: **NPS** Unit: **AKLCP-Lake Clark National Park and Preserve**
467 Name: **Snipe Lake** Cause: **Lightning**

Last Report: 07/09 0.2 Acreage On 07/09
MD9S Lat: **60 54.7870** Status: **U/C** Acres: **0.2** Option: **Full**
931465 Lon: **149 27.6810** Start Date: **07/09** Area: **CGF**
PNMD9S Owner: **County** Unit: **AKAKS-Kenai Peninsula Borough**
465 Name: **Hope Mile 10** Cause: **Human**

Last Report: 07/22 No Acreage Change Since 07/21
MD8S Lat: **61 48.8833** Status: **U/C** Acres: **126.0** Option: **Full**
914461 Lon: **145 33.0334** Start Date: **07/08** Area: **CRS**
PNMD8S Owner: **ANCSA** Unit: **AKAHN-Ahtna, Incorporated**
461 Name: **Klutina River** Cause: **Human**

Last Report: 07/23 No Acreage Change Since 07/20
MD69 Lat: **59 44.9217** Status: **U/U** Acres: **3,931.2** Option: **Full**
904457 Lon: **155 10.7986** Start Date: **07/08** Area: **SWS**
PNMD69 Owner: **ANCSA** Unit: **AKVLN-New Halen Native Corporation**
457 Name: **Pete Andrews Creek** Cause: **Undetermined**

Daily Report From: 07/24 339.8 Acreage Change Since 07/21
MD62 Lat: **65 12.4290** Status: **U/U** Acres: **5,857.8** Option: **Limited**
 Lon: **141 11.0640** Start Date: **07/08** Area: **UYD**
 Owner: **ANCSA** Unit: **AKDYN-Doyon, Limited**
456 Name: **Three Castle** Cause: **Lightning**

Updated acres.

Daily Report From: 07/24 No Acreage Change Since 07/12
MD63 Lat: **63 27.1390** Status: **U/C** Acres: **2.6** Option: **Full**
913455 Lon: **143 19.5490** Start Date: **07/08** Area: **TAS**
 Owner: **BIA** Unit: **AKAKA-Native Allotments**
455 Name: **Fish Lake** Cause: **Lightning**

Not staffed. Was flown over today by aircraft, nothing showing.

Last Report: 07/08 No Acreage Change Since 07/07
MD54 Lat: **61 34.9160** Status: **U/C** Acres: **0.3** Option: **Critical**
901453 Lon: **149 51.4310** Start Date: **07/07** Area: **MSS**
PNMD54 Owner: **Private** Unit: **AKPRI-Private**
453 Name: **Rodgers** Cause: **Undetermined**

These fires are currently in monitor status. Monitoring schedules are based on defined timeframes, but are dependent on available resources, and weather conditions. When monitoring occurs, information will be updated.

Last Report: 07/07 0.1 Acreage On 07/07
MD45 Lat: **65 05.8788** Status: **U/U** Acres: **0.1** Option: **Limited**
Lon: **141 38.3820** Start Date: **07/07** Area: **UYD**
Owner: **NPS** Unit: **AKYCP-Yukon-Charley Rivers National Preserve**
452 Name: **Mich** Cause: **Lightning**

Last Report: 07/21 No Acreage Change Since 07/20
MD44 Lat: **62 08.8667** Status: **U/C** Acres: **85.0** Option: **Critical**
901451 Lon: **149 55.7333** Start Date: **07/07** Area: **MSS**
PNMD44 Owner: **Private** Unit: **AKPRI-Private**
451 Name: **Malaspina** Cause: **Undetermined**

Last Report: 07/06 0.1 Acreage On 07/06
911445 Lat: **64 01.7700** Status: **U/U** Acres: **0.1** Option: **Limited**
Lon: **148 34.6000** Start Date: **07/06** Area: **FAS**
Owner: **State** Unit: **AKAKS-Alaska-Other**
445 Name: **Coal Creek 2 Coal Seam** Cause: **Lightning**

Last Report: 07/06 0.1 Acreage On 07/06
911444 Lat: **64 01.8300** Status: **U/U** Acres: **0.1** Option: **Limited**
Lon: **148 34.1000** Start Date: **07/06** Area: **FAS**
Owner: **State** Unit: **AKAKS-Alaska-Other**
444 Name: **Coal Creek 1 Coal Seam** Cause: **Lightning**

Last Report: 07/13 2.4 Acreage Change Since 07/12
MDT9 Lat: **62 25.8000** Status: **U/C** Acres: **27.4** Option: **Modified**
914436 Lon: **145 03.6000** Start Date: **07/05** Area: **CRS**
PNMDT9 Owner: **ANCSA** Unit: **AKAHN-Ahtna, Incorporated**
436 Name: **Tulsona Creek** Cause: **Lightning**

Last Report: 07/04 0.1 Acreage On 07/04
MDH3 Lat: **55 16.1580** Status: **U/U** Acres: **0.1** Option: **Unknown**
904433 Lon: **160 40.4940** Start Date: **07/04** Area: **SWS**
PNMDH3 Owner: **USFWS** Unit: **AKAMR-Alaska Maritime National Wildlife Refuge**
433 Name: **Unga Island** Cause: **Human**

Last Report: 07/03 0.1 Acreage On 07/03
MC87 Lat: **66 34.4286** Status: **U/U** Acres: **0.1** Option: **Critical**
Lon: **145 16.6440** Start Date: **07/03** Area: **UYD**
Owner: **OthFed** Unit: **AKXXX-U.S. Federal Aviation Administration**
431 Name: **FYU VOR** Cause: **Human**

Daily Report From: 07/24 No Acreage Change Since 07/23
MC8B Lat: **62 07.3500** Status: **U/C** Acres: **367.0** Option: **Critical**
901429 Lon: **149 59.2167** Start Date: **07/03** Area: **MSS**
PNMC8B Owner: **Private** Unit: **AKPRI-Private**
429 Name: **Montana Creek** Cause: **Undetermined**

Rehabilitation on the fire continued today. One Forestry engine crew checked the fire area, no heat or smoke was located.

These fires are currently in monitor status. Monitoring schedules are based on defined timeframes, but are dependent on available resources, and weather conditions. When monitoring occurs, information will be updated.

Last Report: 07/17 No Acreage Change Since 07/11
MC6E Lat: **61 10.5000** Status: **U/C** Acres: **25.3** Option: **Critical**
901423 Lon: **149 48.9167** Start Date: **07/02** Area: **MSS**
PNMC6E Owner: **City** Unit: **AKAKS-Anchorage, Municipality of**
423 Name: **M.L.K** Cause: **Human**

Last Report: 06/26 24.7 Acreage On 06/26
911418 Lat: **63 53.3850** Status: **U/U** Acres: **24.7** Option: **Limited**
Lon: **146 59.1600** Start Date: **06/20** Area: **FAS**
Owner: **State** Unit: **AKAKS-Alaska-Other**
418 Name: **Little Delta** Cause: **Lightning**

Last Report: 07/04 No Acreage Change Since 07/02
MCX9 Lat: **66 16.2018** Status: **U/U** Acres: **50.0** Option: **Critical**
Lon: **145 50.0220** Start Date: **06/29** Area: **UYD**
Owner: **ANCSA** Unit: **AKVLN-Tihteet`aii, Incorporated**
411 Name: **Birch Creek Dump** Cause: **Human**

Daily Report From: 07/24 91.5 Acreage Change Since 07/09
MCPI Lat: **66 47.5717** Status: **U/U** Acres: **91.6** Option: **Modified**
Lon: **157 28.9617** Start Date: **06/29** Area: **GAD**
Owner: **BLM** Unit: **AKADD-Anchorage Field Office**
406 Name: **Black River** Cause: **Lightning**

Acreage updated to 91.6 via remote sensing on 7/14.

Last Report: 06/28 0.0 Acreage On 06/28
MCF9 Lat: **56 09.0000** Status: **F/A** Acres: **0.0** Option: **Modified**
000401(4) Lon: **132 03.6000** Start Date: **06/27** Area: **TNF**
PDMCF9 Owner: **USFS** Unit: **AKTNE-Tongass National Forest**
401 Name: **Southeast Cove F/A** Cause: **Lightning**

Daily Report From: 07/24 1.0 Acreage Change Since 07/05
MB8N Lat: **64 42.1488** Status: **U/U** Acres: **3.0** Option: **Limited**
Lon: **146 34.3260** Start Date: **06/26** Area: **MID**
Owner: **DOD** Unit: **AKFWQ-Fort Wainwright, Yukon TA**
393 Name: **Stuart Creek 2** Cause: **Lightning**

Updated acres.

Daily Report From: 07/24 3,390.0 Acreage Change Since 07/11
MB8Q Lat: **65 24.4733** Status: **U/U** Acres: **3,418.0** Option: **Limited**
Lon: **142 35.8500** Start Date: **06/26** Area: **UYD**
Owner: **NPS** Unit: **AKYCP-Yukon-Charley Rivers National Preserve**
392 Name: **Biederman Bluff** Cause: **Lightning**

Updated acres.

These fires are currently in monitor status. Monitoring schedules are based on defined timeframes, but are dependent on available resources, and weather conditions. When monitoring occurs, information will be updated.

Last Report: 07/16 No Acreage Change Since 07/15
MB8M Lat: **64 35.7567** Status: **U/U** Acres: **69.0** Option: **Limited**
932391 Lon: **146 12.2933** Start Date: **06/26** Area: **MID**
 Owner: **DOD** Unit: **AKFWQ-Fort Wainwright, Yukon TA**
391 Name: **Ninetyeight Creek** Cause: **Lightning**

Last Report: 07/22 -606.0 Acreage Change Since 07/20
MB79 Lat: **64 45.3468** Status: **U/U** Acres: **13,249.0** Option: **Limited**
932390 Lon: **146 27.7920** Start Date: **06/26** Area: **MID**
 Owner: **DOD** Unit: **AKFWQ-Fort Wainwright, Yukon TA**
390 Name: **Beaver** Cause: **Lightning**

Last Report: 07/06 No Acreage Change Since 06/28
MB7F Lat: **65 37.1700** Status: **U/U** Acres: **3.0** Option: **Limited**
 Lon: **150 54.0367** Start Date: **06/26** Area: **TAD**
 Owner: **BLM** Unit: **AKCYD-Central Yukon Field Office**
385 Name: **Twilight Creek** Cause: **Lightning**

Last Report: 07/09 No Acreage Change Since 07/08
MB6B Lat: **65 28.9767** Status: **U/U** Acres: **0.5** Option: **Limited**
 Lon: **156 41.3650** Start Date: **06/25** Area: **GAD**
 Owner: **USFWS** Unit: **AKKUR-Koyukuk National Wildlife Refuge**
381 Name: **Duck Lake** Cause: **Lightning**

Last Report: 07/14 39.8 Acreage Change Since 07/05
MB5X Lat: **67 29.5800** Status: **U/C** Acres: **147.0** Option: **Full**
 Lon: **145 23.8083** Start Date: **06/25** Area: **UYD**
 Owner: **ANCSA** Unit: **AKVLN-Venetie Indian And Neets Ai Corporation**
379 Name: **Christian River** Cause: **Lightning**

Daily Report From: 07/24 653.3 Acreage Change Since 07/23
MB47 Lat: **65 29.2733** Status: **U/U** Acres: **2,540.6** Option: **Limited**
 Lon: **160 19.4467** Start Date: **06/25** Area: **GAD**
 Owner: **BLM** Unit: **AKADD-Anchorage Field Office**
376 Name: **Kateel River** Cause: **Lightning**

Acreage updated to 2540.6 via image interpretation on 7/11.

Last Report: 07/23 No Acreage Change Since 07/14
MB1Z Lat: **60 13.3200** Status: **U/U** Acres: **33.2** Option: **Limited**
903363 Lon: **150 43.6200** Start Date: **06/23** Area: **KKS**
 Owner: **USFWS** Unit: **AKKNR-Kenai National Wildlife Refuge**
363 Name: **Bear Creek** Cause: **Lightning**

Daily Report From: 07/24 No Acreage Change Since 07/23
MB1V Lat: **62 51.5833** Status: **U/U** Acres: **18,000.0** Option: **Full**
913362 Lon: **142 14.2000** Start Date: **06/23** Area: **TAS**
 Owner: **ANCSA** Unit: **AKVLN-Tetlin Village Corporation**
362 Name: **Boundary River** Cause: **Lightning**

Minimal fire activity, monitored by air.

These fires are currently in monitor status. Monitoring schedules are based on defined timeframes, but are dependent on available resources, and weather conditions. When monitoring occurs, information will be updated.

Last Report: 07/21 228.9 Acreage Change Since 07/17
MB1T Lat: **64 39.1164** Status: **U/U** Acres: **32,972.9** Option: **Limited**
931361 Lon: **151 29.0940** Start Date: **06/23** Area: **TAD**
 Owner: **State** Unit: **AKAKS-Alaska-Other**
361 Name: **Lloyd Mountain** Cause: **Lightning**

Last Report: 07/23 No Acreage Change Since 07/21
MCZ0 Lat: **64 13.1900** Status: **U/U** Acres: **12,208.0** Option: **Limited**
911358 Lon: **147 19.1000** Start Date: **06/22** Area: **FAS**
PNMCZ0 Owner: **State** Unit: **AKAKS-Alaska-Other**
358 Name: **Dry Creek** Cause: **Lightning**

Last Report: 07/02 No Acreage Change Since 06/25
MB1D Lat: **66 47.3994** Status: **U/U** Acres: **300.0** Option: **Limited**
 Lon: **141 13.1820** Start Date: **06/23** Area: **UYD**
 Owner: **BLM** Unit: **AKEID-Eastern Interior Field Office**
357 Name: **Fort Creek** Cause: **Lightning**

Last Report: 07/05 No Acreage Change Since 06/25
MB0Z Lat: **67 12.1668** Status: **U/U** Acres: **0.1** Option: **Limited**
931356 Lon: **152 17.8680** Start Date: **06/23** Area: **TAD**
 Owner: **State** Unit: **AKAKS-Alaska-Other**
356 Name: **Malamute** Cause: **Lightning**

Last Report: 07/06 No Acreage Change Since 07/02
MB0B Lat: **66 34.8833** Status: **U/U** Acres: **0.1** Option: **Full**
 Lon: **143 16.6320** Start Date: **06/22** Area: **UYD**
 Owner: **USFWS** Unit: **AKYFR-Yukon Flats National Wildlife Refuge**
353 Name: **False Alarm 024** Cause: **Lightning**

Last Report: 07/22 13,110.6 Acreage Change Since 07/14
MCS5 Lat: **63 19.6000** Status: **U/U** Acres: **46,896.6** Option: **Limited**
904351 Lon: **155 33.8667** Start Date: **06/22** Area: **SWS**
PNMCS5 Owner: **State** Unit: **AKAKS-Alaska-Other**
351 Name: **Page Mountain** Cause: **Lightning**

Last Report: 07/04 No Acreage Change Since 07/03
MBY8 Lat: **66 34.4000** Status: **U/C** Acres: **45.0** Option: **Full**
932342 Lon: **143 06.1020** Start Date: **06/22** Area: **UYD**
 Owner: **USFWS** Unit: **AKYFR-Yukon Flats National Wildlife Refuge**
342 Name: **Tiinkdhul Lake** Cause: **Lightning**

Last Report: 06/23 No Acreage Change Since 06/22
MBY6 Lat: **64 40.0800** Status: **U/C** Acres: **2.0** Option: **Full**
 Lon: **156 22.2840** Start Date: **06/22** Area: **GAD**
 Owner: **ANCSA** Unit: **AKVLN-Gana-a `Yoo, Limited**
340 Name: **Whiskey Creek** Cause: **Human**

These fires are currently in monitor status. Monitoring schedules are based on defined timeframes, but are dependent on available resources, and weather conditions. When monitoring occurs, information will be updated.

Daily Report From: 07/24 30.5 Acreage Change Since 07/21
MBY2 Lat: **67 03.4326** Status: **U/U** Acres: **149.0** Option: **Limited**
931338 Lon: **152 13.5180** Start Date: **06/22** Area: **TAD**
 Owner: **State** Unit: **AKAKS-Alaska-Other**
338 Name: **Alatna Hills** Cause: **Lightning**

Updated acres.

Last Report: 07/14 0.8 Acreage Change Since 07/02
MB0R Lat: **61 07.8000** Status: **U/U** Acres: **178.8** Option: **Limited**
904336 Lon: **163 14.4000** Start Date: **06/22** Area: **SWS**
 Owner: **USFWS** Unit: **AKYDR-Yukon Delta National Wildlife Refuge**
336 Name: **Takslesluk Lake** Cause: **Lightning**

Daily Report From: 07/24 2,882.5 Acreage Change Since 07/22
MBV1 Lat: **65 49.7583** Status: **U/U** Acres: **20,593.0** Option: **Limited**
 Lon: **146 57.1317** Start Date: **06/22** Area: **UYD**
 Owner: **BLM** Unit: **AKEID-White Mountains National Recreation Area**
329 Name: **Victoria Mountain** Cause: **Lightning**

Updated acres.

Last Report: 07/05 No Acreage Change Since 07/01
MBT0 Lat: **66 08.1642** Status: **U/U** Acres: **80.0** Option: **Limited**
 Lon: **146 15.2160** Start Date: **06/21** Area: **UYD**
 Owner: **USFWS** Unit: **AKYFR-Yukon Flats National Wildlife Refuge**
322 Name: **Beaver Creek** Cause: **Lightning**

Daily Report From: 07/24 12,154.8 Acreage Change Since 07/21
MBS9 Lat: **65 48.7783** Status: **U/U** Acres: **79,952.7** Option: **Limited**
 Lon: **146 09.6850** Start Date: **06/21** Area: **UYD**
 Owner: **USFWS** Unit: **AKYFR-Yukon Flats National Wildlife Refuge**
321 Name: **Little Crazy Mountain** Cause: **Lightning**

Updated acres.

Last Report: 07/03 No Acreage Change Since 07/02
MBS0 Lat: **64 45.0167** Status: **U/U** Acres: **17.0** Option: **Modified**
931318 Lon: **150 20.9633** Start Date: **06/21** Area: **TAD**
 Owner: **State** Unit: **AKAKS-Alaska-Other**
318 Name: **Iksgiza** Cause: **Lightning**

Daily Report From: 07/24 1,281.0 Acreage Change Since 07/21
MBR8 Lat: **64 37.5000** Status: **U/U** Acres: **5,178.0** Option: **Limited**
931317 Lon: **150 54.3840** Start Date: **06/21** Area: **TAD**
 Owner: **State** Unit: **AKAKS-Alaska-Other**
317 Name: **Snowshoe Creek** Cause: **Lightning**

Updated acres.

These fires are currently in monitor status. Monitoring schedules are based on defined timeframes, but are dependent on available resources, and weather conditions. When monitoring occurs, information will be updated.

Daily Report From: 07/24 3,690.6 Acreage Change Since 07/22
MBR5 Lat: **64 54.3102** Status: **U/U** Acres: **78,011.6** Option: **Limited**
Lon: **153 16.9020** Start Date: **06/21** Area: **TAD**
Owner: **USFWS** Unit: **AKNOR-Nowitna National Wildlife Refuge**
316 Name: **Little Mud River** Cause: **Lightning**

Updated acres.

Last Report: 07/23 No Acreage Change Since 07/22
MBP5 Lat: **66 18.3500** Status: **U/U** Acres: **42,300.0** Option: **Modified**
Lon: **153 25.8667** Start Date: **06/21** Area: **TAD**
Owner: **BLM** Unit: **AKCYD-Central Yukon Field Office**
312 Name: **Bergman Creek** Cause: **Lightning**

Daily Report From: 07/24 4,323.0 Acreage Change Since 07/20
MBL4 Lat: **64 19.0602** Status: **U/U** Acres: **53,411.0** Option: **Limited**
931305 Lon: **152 10.2600** Start Date: **06/20** Area: **TAD**
Owner: **BLM** Unit: **AKCYD-Central Yukon Field Office**
305 Name: **Wilderness** Cause: **Lightning**

Updated acres.

Last Report: 07/08 No Acreage Change Since 07/02
MBL1 Lat: **65 45.5700** Status: **U/U** Acres: **3,237.8** Option: **Limited**
Lon: **159 53.1417** Start Date: **06/20** Area: **GAD**
Owner: **BLM** Unit: **AKADD-Anchorage Field Office**
302 Name: **South Fork Buckland River** Cause: **Lightning**

Last Report: 06/20 128.4 Acreage On 06/20
MBH3 Lat: **65 55.8312** Status: **U/U** Acres: **128.4** Option: **Limited**
Lon: **165 50.5920** Start Date: **06/20** Area: **GAD**
Owner: **State** Unit: **AKAKS-Alaska-Other**
297 Name: **Sango Creek** Cause: **Lightning**

Daily Report From: 07/24 5.0 Acreage Change Since 07/21
MBE9 Lat: **66 01.2500** Status: **U/U** Acres: **2,855.1** Option: **Limited**
Lon: **160 27.6300** Start Date: **06/19** Area: **GAD**
Owner: **BLM** Unit: **AKADD-Anchorage Field Office**
294 Name: **Buckland 3** Cause: **Lightning**

Acreage increased to 2,855.1 per remote sensing on 7/15.

Daily Report From: 07/24 0.3 Acreage Change Since 07/08
MBE7 Lat: **66 09.6000** Status: **U/U** Acres: **1,541.3** Option: **Modified**
932292 Lon: **161 14.4133** Start Date: **06/19** Area: **GAD**
Owner: **BLM** Unit: **AKADD-Anchorage Field Office**
292 Name: **Buckland 1** Cause: **Lightning**

Acreage increase to 1,541.3 via image interpretation on 6/30

These fires are currently in monitor status. Monitoring schedules are based on defined timeframes, but are dependent on available resources, and weather conditions. When monitoring occurs, information will be updated.

Last Report: 07/23 1,194.8 Acreage Change Since 07/08
MBE5 Lat: **65 24.4417** Status: **U/U** Acres: **1,232.4** Option: **Limited**
 Lon: **162 30.8350** Start Date: **06/19** Area: **GAD**
 Owner: **State** Unit: **AKAKS-Alaska-Other**
287 Name: **Kuzitrin River 9** Cause: **Lightning**

Daily Report From: 07/24 -0.1 Acreage Change Since 07/08
MBC4 Lat: **65 55.7867** Status: **U/C** Acres: **130.9** Option: **Modified**
931271 Lon: **162 19.5183** Start Date: **06/19** Area: **GAD**
 Owner: **ANCSA** Unit: **AKVLN-Deering Ipnatchiak Corporation**
271 Name: **Kugruk River 2** Cause: **Lightning**

Acreage reduced to 130.9 via image interpretation on 6/30

Daily Report From: 07/24 0.2 Acreage Change Since 07/08
MBC3 Lat: **65 47.6733** Status: **U/U** Acres: **2,707.2** Option: **Modified**
931270 Lon: **162 18.6183** Start Date: **06/19** Area: **GAD**
 Owner: **State** Unit: **AKAKS-Alaska-Other**
270 Name: **Kugruk River 1** Cause: **Lightning**

Acreage increased to 2,707.2 via image interpretation on 6/30.

Last Report: 07/14 No Acreage Change Since 07/02
MBB1 Lat: **60 24.9365** Status: **U/U** Acres: **46.5** Option: **Limited**
904267 Lon: **163 04.0717** Start Date: **06/18** Area: **SWS**
 Owner: **USFWS** Unit: **AKYDR-Yukon Delta National Wildlife Refuge**
267 Name: **Tagayarak River** Cause: **Lightning**

Last Report: 06/28 473.7 Acreage Change Since 06/21
MA9J Lat: **62 18.0983** Status: **U/U** Acres: **673.7** Option: **Limited**
 Lon: **161 37.5183** Start Date: **06/18** Area: **GAD**
 Owner: **USFWS** Unit: **AKYDR-Yukon Delta National Wildlife Refuge**
264 Name: **Wolf Creek Mountain** Cause: **Lightning**

Daily Report From: 07/24 20,116.9 Acreage Change Since 07/21
MA8Q Lat: **66 04.3617** Status: **U/U** Acres: **97,701.6** Option: **Limited**
 Lon: **142 13.4817** Start Date: **06/18** Area: **UYD**
 Owner: **BLM** Unit: **AKEID-Eastern Interior Field Office**
262 Name: **Black River** Cause: **Lightning**

Updated acres.

Last Report: 06/21 No Acreage Change Since 06/19
MA7F Lat: **64 01.3632** Status: **U/C** Acres: **11.0** Option: **Modified**
931260 Lon: **159 06.0180** Start Date: **06/17** Area: **GAD**
 Owner: **State** Unit: **AKAKS-Alaska-Other**
260 Name: **Stink Creek** Cause: **Lightning**

These fires are currently in monitor status. Monitoring schedules are based on defined timeframes, but are dependent on available resources, and weather conditions. When monitoring occurs, information will be updated.

Last Report: 07/13 No Acreage Change Since 07/12
MA3V Lat: **64 59.4000** Status: **U/C** Acres: **256.9** Option: **Full**
911255 Lon: **146 57.9252** Start Date: **06/16** Area: **FAS**
PNMA3V Owner: **State** Unit: **AKAKS-Alaska-Other**
255 Name: **Caribou Creek** Cause: **Lightning**

Last Report: 07/18 5,456.6 Acreage Change Since 07/08
904250 Lat: **63 24.0000** Status: **U/U** Acres: **21,849.6** Option: **Limited**
Lon: **155 02.1500** Start Date: **06/14** Area: **SWS**
Owner: **State** Unit: **AKAKS-Alaska-Other**
250 Name: **Sunshine Mountains** Cause: **Lightning**

Last Report: 07/05 No Acreage Change Since 07/03
MAY0 Lat: **64 41.0950** Status: **U/U** Acres: **268.4** Option: **Limited**
Lon: **146 33.8883** Start Date: **06/14** Area: **MID**
Owner: **DOD** Unit: **AKFWQ-Fort Wainwright, Yukon TA**
248 Name: **Tower** Cause: **Human**

Last Report: 07/22 0.6 Acreage Change Since 07/14
MAR7 Lat: **60 57.0589** Status: **U/C** Acres: **78.6** Option: **Full**
904245 Lon: **160 57.3453** Start Date: **06/13** Area: **SWS**
PNMAR7 Owner: **ANCSA** Unit: **AKVLN-Kokarmiut Corporation**
245 Name: **Kisarlik River** Cause: **Lightning**

Last Report: 07/22 No Acreage Change Since 07/14
MAJ7 Lat: **60 41.4334** Status: **U/U** Acres: **4,408.8** Option: **Limited**
904240 Lon: **160 44.7667** Start Date: **06/12** Area: **SWS**
PNMAJ7 Owner: **USFWS** Unit: **AKYDR-Yukon Delta National Wildlife Refuge**
240 Name: **Little Kasigluk** Cause: **Lightning**

Last Report: 07/16 No Acreage Change Since 07/14
904227 Lat: **61 05.1327** Status: **U/U** Acres: **775.8** Option: **Limited**
Lon: **157 52.8749** Start Date: **06/11** Area: **SWS**
Owner: **State** Unit: **AKAKS-Alaska-Other**
227 Name: **Bakbuk Creek** Cause: **Lightning**

Last Report: 06/15 No Acreage Change Since 06/14
L99U Lat: **66 56.8044** Status: **U/U** Acres: **22.8** Option: **Limited**
931221 Lon: **155 02.2800** Start Date: **06/10** Area: **GAD**
Owner: **County** Unit: **AKAKS-Northwest Arctic Borough**
221 Name: **Lake Minakokosa** Cause: **Human**

Last Report: 07/23 10,176.0 Acreage Change Since 07/10
L987 Lat: **65 14.6267** Status: **U/U** Acres: **101,451.0** Option: **Limited**
Lon: **160 06.1083** Start Date: **06/10** Area: **GAD**
Owner: **BLM** Unit: **AKADD-Anchorage Field Office**
218 Name: **North River** Cause: **Lightning**

These fires are currently in monitor status. Monitoring schedules are based on defined timeframes, but are dependent on available resources, and weather conditions. When monitoring occurs, information will be updated.

Daily Report From: 07/24 110.0 Acreage Change Since 07/21
L98W Lat: **65 19.5200** Status: **U/U** Acres: **3,075.0** Option: **Limited**
932217 Lon: **142 33.2750** Start Date: **06/10** Area: **UYD**
 Owner: **NPS** Unit: **AKYCP-Yukon-Charley Rivers National Preserve**
217 Name: **Yukon Charley** Cause: **Lightning**

Updated acres.

Daily Report From: 07/24 2,225.6 Acreage Change Since 07/18
L976 Lat: **65 48.1317** Status: **U/U** Acres: **23,007.6** Option: **Limited**
 Lon: **145 48.5100** Start Date: **06/09** Area: **UYD**
 Owner: **BLM** Unit: **AKEID-Steese National Conservation Area**
212 Name: **Marr** Cause: **Lightning**

Acres updated

Last Report: 07/06 No Acreage Change Since 06/23
L975 Lat: **65 53.2998** Status: **U/U** Acres: **1.3** Option: **Limited**
 Lon: **152 00.2820** Start Date: **06/09** Area: **TAD**
 Owner: **BLM** Unit: **AKCYD-Central Yukon Field Office**
211 Name: **Trouble Mountain** Cause: **Lightning**

Daily Report From: 07/24 0.1 Acreage Change Since 06/11
L97L Lat: **63 50.1006** Status: **U/C** Acres: **156.5** Option: **Full**
 Lon: **160 30.8820** Start Date: **06/09** Area: **GAD**
 Owner: **ANCSA** Unit: **AKVLN-Unalakleet Native Corporation**
207 Name: **South River Hills** Cause: **Lightning**

Acreage reduced to 156.4 via remote sensing on 6/30

Last Report: 07/20 No Acreage Change Since 07/08
MAN9 Lat: **65 18.2280** Status: **U/U** Acres: **181.8** Option: **Limited**
911201 Lon: **146 35.3350** Start Date: **06/08** Area: **FAS**
PNMAN9 Owner: **State** Unit: **AKAKS-Alaska-Other**
201 Name: **Cripple Creek** Cause: **Lightning**

Last Report: 06/06 0.1 Acreage On 06/06
L93Y Lat: **60 40.4600** Status: **U/U** Acres: **0.1** Option: **Limited**
903186 Lon: **150 20.7780** Start Date: **06/06** Area: **KKS**
 Owner: **USFWS** Unit: **AKKNR-Kenai National Wildlife Refuge**
186 Name: **Bear Lake** Cause: **Lightning**

Last Report: 07/06 No Acreage Change Since 06/23
L93W Lat: **65 58.9002** Status: **U/U** Acres: **19.7** Option: **Limited**
 Lon: **152 01.4820** Start Date: **06/06** Area: **TAD**
 Owner: **BLM** Unit: **AKCYD-Central Yukon Field Office**
182 Name: **Gates** Cause: **Lightning**

These fires are currently in monitor status. Monitoring schedules are based on defined timeframes, but are dependent on available resources, and weather conditions. When monitoring occurs, information will be updated.

Last Report: 07/22 -0.5 Acreage Change Since 07/18
MCS3 Lat: **63 18.4530** Status: **U/U** Acres: **222,708.5** Option: **Limited**
904174 Lon: **157 23.2730** Start Date: **06/05** Area: **SWS**
PNMCS3 Owner: **State** Unit: **AKAKS-Alaska-Other**
174 Name: **Old Grouch Top** Cause: **Lightning**

Last Report: 07/06 No Acreage Change Since 06/09
L9W2 Lat: **66 08.6664** Status: **U/U** Acres: **0.1** Option: **Modified**
Lon: **151 51.3060** Start Date: **06/02** Area: **TAD**
Owner: **USFWS** Unit: **AKKAR-Kanut National Wildlife Refuge**
164 Name: **Old Dummy Lake** Cause: **Lightning**

Daily Report From: 07/24 No Acreage Change Since 07/23
L9HA Lat: **62 59.8167** Status: **U/U** Acres: **25,174.0** Option: **Limited**
913133 Lon: **141 03.6167** Start Date: **05/21** Area: **TAS**
Owner: **State** Unit: **AKAKS-Alaska-Other**
133 Name: **McArthur Creek** Cause: **Lightning**

Minimal fire behavior, monitored by air.

Last Report: 07/06 No Acreage Change Since 06/26
L9GV Lat: **65 20.2900** Status: **U/U** Acres: **1,661.0** Option: **Limited**
931132 Lon: **154 35.8200** Start Date: **05/21** Area: **TAD**
Owner: **State** Unit: **AKAKS-Alaska-Other**
132 Name: **Melozitna** Cause: **Lightning**

Last Report: 07/01 No Acreage Change Since 06/27
L8P7 Lat: **63 54.3780** Status: **U/U** Acres: **34,499.0** Option: **Limited**
932077 Lon: **146 00.1260** Start Date: **04/30** Area: **MID**
PDL8P7 Owner: **DOD** Unit: **AKFWQ-Fort Wainwright, Donnelly TA**
077 Name: **Oregon Lakes** Cause: **Human**

Last Report: 01/01 0.1 Acreage On 01/01
KU13 Lat: **65 01.6067** Status: **U/U** Acres: **0.1** Option: **Modified**
Lon: **141 15.0150** Start Date: **01/01** Area: **UYD**
Owner: **ANCSA** Unit: **AKDYN-Doyon, Limited**
001 Name: **Windfall Mountain Overwinter** Cause: **Lightning**

Daily Report From: 07/24

No Acreage Change Since 07/17

MF2T Lat: **55 28.0150** Status: **Out 07/24** Acres: **0.1** Option: **Modified**
Lon: **133 07.4500** Start Date: **07/17** Area: **TNF**
P0MF2T Owner: **ANCSA** Unit: **AKVLN-Shaan-Seet, Incorporated**
603 Name: **PORT BAGIAL** Cause: **Human**

IC called the fire out on 7/24 at 1233.

Last Report: 05/01

2,755.0 Acreage Change Since 04/30

Lat: **63 56.0400** Status: **RX** Acres: **13,611.0** Option: **NOENTRY**
Lon: **145 36.1600** Start Date: **02/08** Area: **MID**
Owner: **DOD** Unit: **AKFWQ-Fort Wainwright**
Name: **MID MIPR 2019** Cause: **Human**

RX1

Last Report: 05/09

4.0 Acreage On 05/09

Lat: **63 54.0250** Status: **RX** Acres: **4.0** Option: **Full**
Lon: **145 17.4760** Start Date: **05/09** Area: **DAS**
Owner: **State** Unit: **AKAKS-Alaska-Other**
Name: **BISON RX** Cause: **Human**

912DRX

DRX

Alaska Interagency Coordination Center
Situation Report
Friday - 07/26/2019

Wildland Fires	New	Out	Active	Merged	YTD Fires	YTD Acres
Alaska Fire Service (AFS)	5	0	142	2	242	1,558,132.3
GAD (Galena Zone)	0	0	45	1	82	173,728.6
MID (Military)	1	0	8	0	45	50,536.1
TAD (Tanana Zone)	1	0	32	1	42	300,762.8
UYD (Upper Yukon Zone)	3	0	57	0	73	1,033,104.8
State of Alaska (DOF)	0	1	105	5	332	638,234.9
CRS (Copper River)	0	0	7	0	19	3,611.4
DAS (Delta)	0	0	3	0	16	18,818.9
FAS (Fairbanks)	0	1	16	0	45	53,991.4
KKS (Kenai)	0	0	4	0	51	102,414.6
MSS (AnchorageMatSu Area)	0	0	8	0	77	626.6
SWS (Southwest)	0	0	62	5	108	414,422.3
TAS (Tok)	0	0	5	0	16	44,349.7
Forest Service (USFS)	1	0	4	0	28	7.1
CGF (Chugach)	0	0	2	0	6	1.0
TNF (Tongass)	1	0	2	0	22	6.1
Statewide Totals	6	1	251	7	602	2,196,374.3

Active Wildfires:

Protection Summary:	CRI	FUL	MOD	LIM	NoEntry	TOTAL
AFS Protection:	3	11	28	102	0	144
DOF Protection:	7	27	13	62	0	109
USFS Protection:	0	2	1	1	0	4
Protection Totals:	10	40	42	165	0	257

Active Fires Status Summary

	Staffed		Unstaffed	
	Contained (S/C)	Uncontained (S/U)	Contained (U/C)	Uncontained (U/U)
AFS Protection:	1	11	10	120
DOF Protection:	0	14	15	76
USFS Protection:	0	0	2	1
Status Totals:	1	25	27	197

Active Fires Acreage Summary

	Acres	Acreage Change
6 New	15.3	
24 Staffed	527,567.8	-2,283.7
221 Monitor	1,654,995.3	156,084.4
1 Out	0.1	0.0
2 Prescribed	13,615.0	2,759.0
254 Fires	Total Acres: 2,196,193.5	

Prescribed Fires

	YTD Fires	YTD Acres	New	Active	Out Yesterday
Military	2	15,165.0	0	1	0
State of Alaska	1	4.0	0	1	0
Fuels Management Totals:	3	15,169.0	0	2	0

Cause Summary For All Fires (Includes Merged Fires But Not Prescribed Fires)

Unknown: 5	2,411.8 Acres
Human: 233	36,543.4 Acres
Lightning: 355	2,151,459.8 Acres
Undetermined: 9	5,959.3 Acres
Total: 602	2,196,374.3 Acres

Daily Report From: 07/25

3.0 Acreage On 07/25

MHN6 Lat: **64 00.9050** Status: **U/U** Acres: **3.0** Option: **Limited**
 Lon: **146 18.6717** Start Date: **07/25** Area: **MID**
 Owner: **DOD** Unit: **AKFWQ-Fort Wainwright, Donnelly TA**
686 Name: **Oklahoma Range 4** Cause: **Unknown**

Reported by range control as 2-3 acres in grass and shrub. This fire will be monitored.

Daily Report From: 07/25

0.1 Acreage On 07/25

MHL9 Lat: **57 51.5833** Status: **U/U** Acres: **0.1** Option: **Limited**
TNF685 Lon: **133 45.6000** Start Date: **07/25** Area: **TNF**
P0MHL9 Owner: **USFS** Unit: **AKTNF-Tongass National Forest**
685 Name: **MIDWAY** Cause: **Human**

Smoke was reported in a remote, Limited protection area. Consistent rain is in the forecast and this fire will be in monitor status.

Daily Report From: 07/25

0.1 Acreage On 07/25

MHH7 Lat: **66 25.4183** Status: **U/U** Acres: **0.1** Option: **Modified**
 Lon: **151 46.0267** Start Date: **07/25** Area: **TAD**
 Owner: **USFWS** Unit: **AKKAR-Kanuti National Wildlife Refuge**
684 Name: **Kanuti Flats** Cause: **Lightning**

The fire was reported as 10 acres, 40% active, torching in brush, timber, and tundra with a 5 knot southerly wind. This fire will be monitored.

Daily Report From: 07/25

0.1 Acreage On 07/25

MHE5 Lat: **66 57.6533** Status: **U/U** Acres: **0.1** Option: **Limited**
 Lon: **141 11.3167** Start Date: **07/25** Area: **UYD**
 Owner: **USFWS** Unit: **AKARR-Arctic National Wildlife Refuge**
683 Name: **Blue Trout** Cause: **Lightning**

Fire discovered by IR Satellite. No values at risk, currently in monitor status.

Daily Report From: 07/25

11.9 Acreage On 07/25

MHE3 Lat: **65 49.7933** Status: **S/U** Acres: **11.9** Option: **Modified**
 Lon: **143 50.9700** Personnel: **8** Start Date: **07/25** Area: **UYD**
 Owner: **BLM** Unit: **AKEID-Eastern Interior Field Office**
682 Name: **Jefferson Creek** Cause: **Unknown**

Fire discovered by IR Satellite. Eight smokejumpers received help from other air resources. They were able to cut line around the heel of the fire and are making good progress.

Daily Report From: 07/25

0.1 Acreage On 07/25

MHE2 Lat: **68 07.1317** Status: **S/U** Acres: **0.1** Option: **Modified**
 Lon: **144 56.7967** Personnel: **8** Start Date: **07/25** Area: **UYD**
 Owner: **USFWS** Unit: **AKARR-Arctic National Wildlife Refuge**
681 Name: **Old John** Cause: **Unknown**

Smokejumpers worked with water scoopers to contain the fire edge. Precipitation was received this afternoon on the fire significantly decreasing the fire activity.

Daily Report From: 07/25 **Cornucopia Complex** 0.1 Acreage On 07/25
MF9J Lat: **67 00.4083** Status: Acres: **0.1** Option: **Limited**
Lon: **147 15.4150** Start Date: **07/20** Area: **UYD**
Owner: **USFWS** Unit: **AKYFR-Yukon Flats National Wildlife Refuge**
899 Name: **Cornucopia Complex** Cause:

A weather front moving through will bring increased RH and slightly cooler temperatures. However, east winds will bring back smoky conditions. If smoke does not hamper visibility crews will attempt to begin firing operations. Total complex acres 89,512

Daily Report From: 07/24 **Part of Cornucopia Complex** No Acreage Change Since 07/20
MF5J Lat: **66 55.2833** Status: **U/U** Acres: **0.1** Option: **Limited**
Lon: **147 17.8683** Start Date: **07/18** Area: **UYD**
Owner: **USFWS** Unit: **AKYFR-Yukon Flats National Wildlife Refuge**
622 Name: **Sixty-One Mountain 1** Cause: **Lightning**

Daily Report From: 07/25 **Part of Cornucopia Complex** 2,068.0 Acreage Change Since 07/21
MF5E Lat: **66 59.8000** Status: **U/U** Acres: **2,123.0** Option: **Limited**
Lon: **148 18.7983** Start Date: **07/18** Area: **UYD**
Owner: **USFWS** Unit: **AKYFR-Yukon Flats National Wildlife Refuge**
621 Name: **Trail Creek** Cause: **Lightning**

Updated acres.

Daily Report From: 07/24 **Part of Cornucopia Complex** No Acreage Change Since 07/20
MF2N Lat: **67 20.9000** Status: **U/U** Acres: **0.1** Option: **Limited**
931602 Lon: **147 13.8650** Start Date: **07/17** Area: **UYD**
Owner: **State** Unit: **AKAKS-Alaska-Other**
602 Name: **The Woodsman** Cause: **Lightning**

Daily Report From: 07/25 **Part of Cornucopia Complex** 560.4 Acreage Change Since 07/24
MF2G Lat: **67 20.9000** Status: **U/U** Acres: **2,301.0** Option: **Modified**
931601 Lon: **147 02.6350** Start Date: **07/17** Area: **UYD**
Owner: **State** Unit: **AKAKS-Alaska-Other**
601 Name: **Coal River** Cause: **Lightning**

Updated acres.

Daily Report From: 07/25 **Part of Cornucopia Complex** 592.1 Acreage Change Since 07/24
MF08 Lat: **67 12.1167** Status: **U/U** Acres: **3,333.0** Option: **Modified**
Lon: **147 14.2500** Start Date: **07/17** Area: **UYD**
Owner: **State** Unit: **AKAKS-Alaska-Other**
594 Name: **Thazzik Mountain** Cause: **Lightning**

Updated acres.

Daily Report From: 07/25 **Part of Cornucopia Complex** No Acreage Change Since 07/24
MFM2 Lat: **66 51.0500** Status: **U/U** Acres: **1,260.0** Option: **Limited**
Lon: **148 25.4150** Start Date: **07/15** Area: **UYD**
Owner: **USFWS** Unit: **AKYFR-Yukon Flats National Wildlife Refuge**
573 Name: **Pitka** Cause: **Lightning**

Daily Report From: 07/25 **Part of Cornucopia Complex** No Acreage Change Since 07/24
MFM1 Lat: **67 22.2800** Status: **S/U** Acres: **190.0** Option: **Modified**
932572 Lon: **146 43.0733** Personnel: **50** Start Date: **07/15** Area: **UYD**
Owner: **USFWS** Unit: **AKARR-Arctic National Wildlife Refuge**
572 Name: **East Fork Chandalar** Cause: **Lightning**

Daily Report From: 07/25 **Part of Cornucopia Complex** No Acreage Change Since 07/24
MEP9 Lat: **66 26.4667** Status: S/U Acres: **7,961.0** Option: **Full**
932493 Lon: **147 10.6983** Personnel: **48** Start Date: **07/11** Area: **UYD**
 Owner: **ANCSA** Unit: **AKDYN-Doyon, Limited**
493 Name: **Tony Slough** Cause: **Lightning**

Daily Report From: 07/25 **Chalkyitsik Complex** 0.1 Acreage On 07/25
MEB0 Lat: **66 32.7267** Status: S/U Acres: **0.1** Option: **Modified**
 Lon: **143 03.5683** Start Date: **07/09** Area: **UYD**
 Owner: **USFWS** Unit: **AKYFR-Yukon Flats National Wildlife Refuge**
466 Name: **Chalkyitsik Complex** Cause:

Fire behavior was active again today on the three large complex fires which continue to burn together (Frozen Calf, Bearnose Hill, and Tractor Trail 2). Fire spread occurred on most portions of the entire perimeter, except for the northern perimeter of Frozen Calf which has not significantly advanced in several days. On #367 a 300 acre slopover occurred over Fishhook Creek, northeast of Chahalie Lake, increasing the threat to a Native Allotment on the west side of the lake. Fire behavior was low-to-moderate on the Tettjajik Creek fire, showing no perimeter growth today, as recent area rain showers and an encroaching weather front brought higher humidity to the area. Total complex acres - 492,087.

Daily Report From: 07/24 **Part of Chalkyitsik Complex** 761.0 Acreage Change Since 07/23
MC57 Lat: **66 32.2933** Status: U/U Acres: **41,301.0** Option: **Limited**
 Lon: **141 40.5967** Start Date: **07/02** Area: **UYD**
 Owner: **BLM** Unit: **AKEID-Eastern Interior Field Office**
424 Name: **Tettjajik Creek** Cause: **Lightning**

Daily Report From: 07/25 **Part of Chalkyitsik Complex** 6,931.0 Acreage Change Since 07/22
MCS7 Lat: **66 29.3700** Status: U/U Acres: **127,569.0** Option: **Modified**
932407 Lon: **143 34.1750** Start Date: **06/29** Area: **UYD**
 Owner: **ANCSA** Unit: **AKDYN-Doyon, Limited**
407 Name: **Bearnose Hill** Cause: **Lightning**

Acres updated.

Daily Report From: 07/25 **Part of Chalkyitsik Complex** -2,828.0 Acreage Change Since 07/22
MB2L Lat: **66 50.6483** Status: U/U Acres: **233,052.0** Option: **Limited**
 Lon: **142 56.3050** Start Date: **06/24** Area: **UYD**
 Owner: **USFWS** Unit: **AKARR-Arctic National Wildlife Refuge**
367 Name: **Frozen Calf** Cause: **Lightning**

Updated acres.

Daily Report From: 07/25 **Part of Cornucopia Complex** No Acreage Change Since 07/24
MBZ7 Lat: **66 58.8300** Status: S/U Acres: **11,162.0** Option: **Limited**
 Lon: **146 34.2550** Personnel: **90** Start Date: **06/22** Area: **UYD**
 Owner: **USFWS** Unit: **AKYFR-Yukon Flats National Wildlife Refuge**
349 Name: **Chandalar River** Cause: **Lightning**

Daily Report From: 07/25 **Part of Chalkyitsik Complex** 5,031.0 Acreage Change Since 07/24
MBZ6 Lat: **66 18.5917** Status: U/U Acres: **90,165.0** Option: **Limited**
931348 Lon: **144 03.1983** Start Date: **06/22** Area: **UYD**
 Owner: **State** Unit: **AKAKS-Alaska-Other**
348 Name: **Tractor Trail 2** Cause: **Lightning**

Acres updated.

Daily Report From: 07/24

Part of Cornucopia Complex**4,056.0 Acreage Change Since 07/21****MBY1**Lat: **66 36.4800**

Status: U/U

Acres: **60,856.0**Option: **Limited****932337**Lon: **146 33.2817**Start Date: **06/22**Area: **UYD**Owner: **USFWS**Unit: **AKYFR-Yukon Flats National Wildlife Refuge****337**Name: **Hadweenzie River**Cause: **Lightning**

Updated acres.

Daily Report From: 07/25

No Acreage Change Since 07/24

MG99 Lat: **65 42.5883** Status: S/U Acres: **0.5** Option: **Modified**
 Lon: **143 49.1467** Personnel: **8** Start Date: **07/24** Area: **UYD**
 Owner: **BLM** Unit: **AKEID-Eastern Interior Field Office**
678 Name: **Paddle Creek** Cause: **Lightning**

Light precipitation received in fire area. Smokejumpers spent day mopping up fire, no smoke visible this evening.

Daily Report From: 07/25

No Acreage Change Since 07/24

MG8Q Lat: **63 10.8600** Status: S/U Acres: **8.0** Option: **Full**
904673 Lon: **154 38.1000** Personnel: **16** Start Date: **07/23** Area: **SWS**
PNMG8Q Owner: **State** Unit: **AKAKS-Alaska-Other**
673 Name: **Medicine Creek** Cause: **Lightning**

Additional personnel from McGrath and from fire 464 were mobilized and the McGrath IA helitack load was released. Suppression efforts continue. The fire received precipitation late in the day.

Daily Report From: 07/25

1.0 Acreage Change Since 07/24

MG8N Lat: **65 17.6110** Status: S/U Acres: **8.0** Option: **Full**
911671 Lon: **146 32.0370** Personnel: **11** Start Date: **07/24** Area: **FAS**
 Owner: **State** Unit: **AKAKS-Alaska-Other**
671 Name: **No Name Creek** Cause: **Undetermined**

Fire is reporting no fire activity and no critical needs. Personnel will continue to mop up.

Daily Report From: 07/25

No Acreage Change Since 07/24

MG6L Lat: **62 05.2000** Status: S/U Acres: **96.0** Option: **Modified**
901664 Lon: **152 42.0167** Personnel: **23** Start Date: **07/23** Area: **MSS**
PNMG6L Owner: **State** Unit: **AKAKS-Alaska-Other**
664 Name: **Rainy Pass** Cause: **Lightning**

Due to better weather conditions the fire was able to receive all essential personnel to the fire line. Personnel were able to get hose lay around 75% of the fire and complete structure protection. OPF assisted the fire with several bucket drops to the fire's perimeter. The fire was 20% contained today.

Daily Report From: 07/25

No Acreage Change Since 07/24

MG5U Lat: **63 05.0000** Status: S/U Acres: **47.5** Option: **Full**
904662 Lon: **154 21.2400** Personnel: **18** Start Date: **07/23** Area: **SWS**
PNMG5U Owner: **ANCSA** Unit: **AKVLN-MTNT, Limited**
662 Name: **Lost Jack Lake** Cause: **Lightning**

The fire was reported to be 47.5 acres with no additional growth. Personnel completed hose lay around the fire and have 30 feet of cold edge. The fire received precipitation. The plan is to plug in incoming crew and continue with mop up over the next few shifts.

Daily Report From: 07/25

No Acreage Change Since 07/24

MGY5 Lat: **64 12.1100** Status: S/U Acres: **10.3** Option: **Modified**
911651 Lon: **149 39.3200** Personnel: **37** Start Date: **07/22** Area: **FAS**
PNMGY5 Owner: **State** Unit: **AKAKS-Alaska-Other**
651 Name: **Teklanika** Cause: **Undetermined**

No fire activity. Personnel gridded fire for heat. White Mountain T2IA will demobilize 7.25 and command will be transferred to Daniel Bettencourt.

Daily Report From: 07/25

No Acreage Change Since 07/24

MF4D Lat: **64 42.0000** Status: S/C Acres: **124.6** Option: **Full**
931616 Lon: **155 16.0017** Personnel: **78** Start Date: **07/18** Area: **TAD**
 Owner: **State** Unit: **AKAKS-Alaska-Other**
616 Name: **Little Creek** Cause: **Lightning**

Winds today blew trees down onto sawline and caused some increased fire activity and spotting. Crews were able to contain all spots and keep fire from growing. Heavy saw work continues to be an issue.

Daily Report From: 07/25

No Acreage Change Since 07/24

ME3M Lat: **66 54.1167** Status: S/U Acres: **8,297.2** Option: **Modified**
932535 Lon: **156 21.3483** Personnel: **38** Start Date: **07/12** Area: **GAD**
 Owner: **ANCSA** Unit: **AKNAN-NANA Regional Corporation, Incorporated**
535 Name: **Mauneluk River** Cause: **Lightning**

Crews tied line into the lake on the west side. The crew did a sweep of the black and found nothing close to the lines, winds kicked up some interior heat.

Daily Report From: 07/25

No Acreage Change Since 07/24

ME3F Lat: **62 03.9000** Status: S/U Acres: **53,107.7** Option: **Full**
904534 Lon: **158 19.0667** Personnel: **22** Start Date: **07/12** Area: **SWS**
PNME3F Owner: **State** Unit: **AKAKS-Alaska-Other**
534 Name: **Smith Creek** Cause: **Lightning**

Personnel continue improvements around known values. A transition occurred to a new ICT4.

Daily Report From: 07/25

No Acreage Change Since 07/24

ME22 Lat: **64 13.6834** Status: S/U Acres: **896.0** Option: **Full**
911508 Lon: **149 22.1333** Personnel: **95** Start Date: **07/11** Area: **FAS**
PNME22 Owner: **Private** Unit: **AKPRI-Private**
508 Name: **Kobe** Cause: **Human**

Fire behavior is minimal and smoldering. No additional resources needed to complete objectives. Puget Sound T2IA was reassigned to 671.

Daily Report From: 07/25

No Acreage Change Since 07/24

MEL9 Lat: **61 35.0833** Status: S/U Acres: **9,573.0** Option: **Full**
904490 Lon: **158 54.4000** Personnel: **21** Start Date: **07/10** Area: **SWS**
PNMEL9 Owner: **ANCSA** Unit: **AKVLN-Kuskokwim Corporation**
490 Name: **Kolmakof Hills** Cause: **Lightning**

Personnel continue improvements around known values.

Daily Report From: 07/25

700.8 Acreage Change Since 07/24

MEL8 Lat: **61 45.2666** Status: S/U Acres: **3,097.9** Option: **Modified**
904487 Lon: **157 22.1833** Personnel: **21** Start Date: **07/10** Area: **SWS**
PNMEL8 Owner: **ANCSA** Unit: **AKCAN-Calista Corporation**
487 Name: **McCally Creek** Cause: **Lightning**

Personnel continue improvements around known values. A Kalskag squad was demobilized. The acreage change reflects the most current mapping with the subtraction of acres from fires 491 and 499.

Daily Report From: 07/25

No Acreage Change Since 07/24

MEL1 Lat: **65 37.4666** Status: S/U Acres: **30,276.1** Option: **Limited**
 Lon: **150 01.9980** Personnel: **107** Start Date: **07/10** Area: **TAD**
 Owner: **BLM** Unit: **AKCYD-Central Yukon Field Office**
485 Name: **Grouse Creek** Cause: **Lightning**

On Wednesday, work continued on protection in and around the community of Rampart. Worked Firebosses to slow spread near allotments.

Prior to the morning hours on Thursday, the fire pushed in a northeast direction toward Troublesome Creek.

Ongoing point protection work will continue with structures and allotments both up and downriver from Rampart.

Hose lays and sprinklers will be tested. Mop up will continue.

Daily Report From: 07/25

No Acreage Change Since 07/24

MD9R Lat: **63 13.6166** Status: S/U Acres: **1,100.0** Option: **Modified**
904464 Lon: **154 52.4333** Personnel: **12** Start Date: **07/09** Area: **SWS**
PNMD9R Owner: **State** Unit: **AKAKS-Alaska-Other**
464 Name: **Hidden Creek** Cause: **Lightning**

Personnel continue improvements around known values. A squad from the Southwest #1 crew was loaned to fire 673.

Daily Report From: 07/25 **700.0 Acreage Change Since 07/23**
MCT8 Lat: **64 08.7000** Status: S/U Acres: **18,750.0** Option: **Full**
912409 Lon: **146 16.8667** Personnel: **64** Start Date: **06/29** Area: **DAS**
PNMCT8 Owner: **State** Unit: **AKAKS-Alaska-Other**
409 Name: **Rainbow 2** Cause: **Lightning**

Crews continued extending and improving containment lines on the north side of the fire. Moderate fire behavior with isolated torching, flanking & backing was observed. Helicopter 212TH was utilized as water support on Division Alpha to prevent fire spread towards structures in the Richardson Clear Community. Helicopter 230 flew a reconnaissance and assisted with mapping. The acreage has been updated.

Daily Report From: 07/25 **-3,685.5 Acreage Change Since 07/24**
MB77 Lat: **63 30.0000** Status: S/U Acres: **46,294.0** Option: **Limited**
932389 Lon: **151 44.9700** Personnel: **3** Start Date: **06/26** Area: **TAD**
Owner: **NPS** Unit: **AKDEP-Denali National Park**
389 Name: **Foraker** Cause: **Lightning**

Very little activity today, a few smokes observed.

Daily Report From: 07/25 **No Acreage Change Since 07/24**
MBV1 Lat: **65 49.7583** Status: S/U Acres: **20,593.0** Option: **Limited**
Lon: **146 57.1317** Personnel: **8** Start Date: **06/22** Area: **UYD**
Owner: **BLM** Unit: **AKEID-White Mountains National Recreation Area**
329 Name: **Victoria Mountain** Cause: **Lightning**

Inserted an 8 member helitak crew to perform structure protection on cabin.

Daily Report From: 07/25 **No Acreage Change Since 07/24**
MBT1 Lat: **65 41.9500** Status: S/U Acres: **173,467.0** Option: **Limited**
931324 Lon: **148 21.5520** Personnel: **103** Start Date: **06/21** Area: **UYD**
PNMBT1 Owner: **State** Unit: **AKAKS-Alaska-Other**
324 Name: **Hess Creek** Cause: **Lightning**

Daily Report From: 07/25 **No Acreage Change Since 07/24**
MB4R Lat: **64 52.4383** Status: S/U Acres: **18,970.0** Option: **Limited**
911323 Lon: **146 33.3233** Personnel: **6** Start Date: **06/21** Area: **FAS**
PNMB4R Owner: **State** Unit: **AKAKS-Alaska-Other**
323 Name: **Nugget Creek** Cause: **Lightning**

Daily Report From: 07/25 **No Acreage Change Since 07/24**
MBS4 Lat: **64 59.2164** Status: S/U Acres: **21,309.0** Option: **Full**
911319 Lon: **148 24.9170** Personnel: **37** Start Date: **06/21** Area: **FAS**
PNMBS4 Owner: **State** Unit: **AKAKS-Alaska-Other**
319 Name: **Shovel Creek** Cause: **Lightning**

Fire continues to smolder and interior pockets continue to flare up. The fire is backing downhill within 500 yards of cabins on Chatanika River. Crews will be putting in sprinklers and pumps on those structures. Fire behavior was moderate with creeping, running and group tree torching. No critical needs.

Daily Report From: 07/25 **No Acreage Change Since 07/24**
L92Q Lat: **60 37.8334** Status: S/U Acres: **102,229.0** Option: **Limited**
903181 Lon: **150 26.2667** Personnel: **213** Start Date: **06/05** Area: **KKS**
PNL92Q Owner: **USFWS** Unit: **AKKNR-Kenai National Wildlife Refuge**
181 Name: **Swan Lake** Cause: **Lightning**

Containment lines in Divisions A, K, L, and R continue to hold. Suppression supplies are being removed from the line and repair efforts are making good progress.

Support of initial attack efforts continue as requested by the local unit

These fires are currently in monitor status. Monitoring schedules are based on defined timeframes, but are dependent on available resources, and weather conditions. When monitoring occurs, information will be updated.

Last Report: 07/24 **2.0 Acreage On 07/24**
 911680 Lat: **64 26.8000** Status: **U/U** Acres: **2.0** Option: **Limited**
 Lon: **145 29.8500** Start Date: **07/24** Area: **FAS**
 Owner: **State** Unit: **AKAKS-Alaska-Other**
 680 Name: **South Fork Salcha River** Cause: **Lightning**

Last Report: 07/24 **200.0 Acreage On 07/24**
 904679 Lat: **60 41.3350** Status: **U/U** Acres: **200.0** Option: **Limited**
 Lon: **155 39.0052** Start Date: **07/24** Area: **SWS**
 Owner: **State** Unit: **AKAKS-Alaska-Other**
 679 Name: **Weasel Creek** Cause: **Lightning**

Last Report: 07/24 **18.0 Acreage On 07/24**
 MG94 Lat: **65 34.9250** Status: **U/U** Acres: **18.0** Option: **Limited**
 Lon: **142 13.4050** Start Date: **07/24** Area: **UYD**
 Owner: **ANCSA** Unit: **AKDYN-Doyon, Limited**
 677 Name: **Judge Creek** Cause: **Lightning**

Last Report: 07/24 **0.1 Acreage On 07/24**
 MG9E Lat: **66 49.1082** Status: **U/U** Acres: **0.1** Option: **Limited**
 Lon: **141 12.3900** Start Date: **07/24** Area: **UYD**
 Owner: **USFWS** Unit: **AKARR-Arctic National Wildlife Refuge**
 676 Name: **Red Salmon** Cause: **Lightning**

Last Report: 07/24 **10.0 Acreage On 07/24**
 MG9B Lat: **68 06.8717** Status: **U/U** Acres: **10.0** Option: **Limited**
 Lon: **160 44.1717** Start Date: **07/24** Area: **GAD**
 Owner: **NPS** Unit: **AKNOP-Noatak National Preserve**
 675 Name: **Imikneyak Mountains** Cause: **Lightning**

Last Report: 07/24 **10.0 Acreage On 07/24**
 MG87 Lat: **68 07.8450** Status: **U/U** Acres: **10.0** Option: **Limited**
 Lon: **160 45.8700** Start Date: **07/24** Area: **GAD**
 Owner: **NPS** Unit: **AKNOP-Noatak National Preserve**
 674 Name: **Kaluktavik River 2** Cause: **Lightning**

Last Report: 07/24 **0.5 Acreage On 07/24**
 MG74 Lat: **67 02.2000** Status: **U/U** Acres: **0.5** Option: **Limited**
 Lon: **153 05.3600** Start Date: **07/24** Area: **TAD**
 Owner: **State** Unit: **AKAKS-Alaska-Other**
 670 Name: **Malamute Fork** Cause: **Lightning**

Last Report: 07/24 **0.1 Acreage On 07/24**
 MG7K Lat: **66 50.8983** Status: **U/U** Acres: **0.1** Option: **Limited**
 Lon: **141 29.5500** Start Date: **07/24** Area: **UYD**
 Owner: **USFWS** Unit: **AKARR-Arctic National Wildlife Refuge**
 669 Name: **Two Fish** Cause: **Lightning**

These fires are currently in monitor status. Monitoring schedules are based on defined timeframes, but are dependent on available resources, and weather conditions. When monitoring occurs, information will be updated.

Last Report: 07/23 **43.0 Acreage On 07/23**
MG6S Lat: **61 10.7060** Status: **U/U** Acres: **43.0** Option: **Limited**
904667 Lon: **158 22.3050** Start Date: **07/23** Area: **SWS**
PNMG6S Owner: **State** Unit: **AKAKS-Alaska-Other**
667 Name: **Boss Creek** Cause: **Lightning**

Daily Report From: 07/25 **No Acreage Change Since 07/24**
MG6M Lat: **62 52.9770** Status: **U/U** Acres: **0.6** Option: **Full**
904666 Lon: **155 30.2430** Start Date: **07/23** Area: **SWS**
PNMG6M Owner: **ANCSA** Unit: **AKVLN-MTNT, Limited**
666 Name: **Sheace Swamp** Cause: **Lightning**

H-374PA went to the fire with a load of helitack reporting it to 0.6 acres and no heat.

Daily Report From: 07/25 **No Acreage Change Since 07/24**
MG6K Lat: **62 57.8480** Status: **U/U** Acres: **1.0** Option: **Full**
904665 Lon: **155 56.8380** Start Date: **07/23** Area: **SWS**
Owner: **ANCSA** Unit: **AKDYN-Doyon, Limited**
665 Name: **Takotna Mountain** Cause: **Lightning**

H-374PA responded to the fire with a load of helitack reporting it to be 2 acres with no visible heat. Personnel hiked to the fire and completed mop up, demobilizing during the same shift.

Last Report: 07/23 **0.1 Acreage On 07/23**
MG6Q Lat: **61 34.3867** Status: **U/C** Acres: **0.1** Option: **Critical**
901663 Lon: **149 06.2483** Start Date: **07/23** Area: **MSS**
Owner: **Private** Unit: **AKPRI-Private**
663 Name: **Caulkins** Cause: **Human**

Last Report: 07/24 **No Acreage Change Since 07/23**
MG5F Lat: **65 25.1983** Status: **U/U** Acres: **20.0** Option: **Limited**
Lon: **145 04.1700** Start Date: **07/23** Area: **UYD**
Owner: **State** Unit: **AKAKS-Alaska-Other**
660 Name: **Mastodon** Cause: **Lightning**

Last Report: 07/24 **0.1 Acreage Change Since 07/23**
MG4Y Lat: **66 51.3594** Status: **U/U** Acres: **0.2** Option: **Limited**
Lon: **141 34.4520** Start Date: **07/23** Area: **UYD**
Owner: **USFWS** Unit: **AKARR-Arctic National Wildlife Refuge**
659 Name: **Headwater** Cause: **Lightning**

Last Report: 07/24 **30.9 Acreage Change Since 07/23**
MG34 Lat: **65 58.4526** Status: **U/U** Acres: **31.0** Option: **Limited**
Lon: **141 00.1440** Start Date: **07/23** Area: **UYD**
Owner: **BLM** Unit: **AKEID-Eastern Interior Field Office**
658 Name: **Midnight Hill** Cause: **Lightning**

These fires are currently in monitor status. Monitoring schedules are based on defined timeframes, but are dependent on available resources, and weather conditions. When monitoring occurs, information will be updated.

Last Report: 07/24 145.9 Acreage Change Since 07/23
MG2A Lat: **65 28.1994** Status: **U/U** Acres: **146.0** Option: **Limited**
 Lon: **143 43.7820** Start Date: **07/23** Area: **UYD**
 Owner: **NPS** Unit: **AKYCP-Yukon-Charley Rivers National Preserve**
657 Name: **Takoma Bluff** Cause: **Lightning**

Daily Report From: 07/25 No Acreage Change Since 07/23
911656 Lat: **64 11.0000** Status: **U/U** Acres: **35.0** Option: **Limited**
 Lon: **146 52.0000** Start Date: **07/22** Area: **FAS**
 Owner: **State** Unit: **AKAKS-Alaska-Other**
656 Name: **Little Delta** Cause: **Lightning**

Last Report: 07/22 7.0 Acreage On 07/22
MG06 Lat: **63 19.3898** Status: **U/U** Acres: **7.0** Option: **Modified**
904655 Lon: **153 28.8535** Start Date: **07/22** Area: **SWS**
PNMG06 Owner: **State** Unit: **AKAKS-Alaska-Other**
655 Name: **Tonclonukna Creek** Cause: **Lightning**

Daily Report From: 07/25 No Acreage Change Since 07/24
MG0Q Lat: **64 04.2300** Status: **U/U** Acres: **37.0** Option: **Full**
912654 Lon: **144 37.0900** Start Date: **07/22** Area: **DAS**
 Owner: **State** Unit: **AKAKS-Alaska-Other**
654 Name: **Volkmar River** Cause: **Lightning**

Last Report: 07/24 167.9 Acreage Change Since 07/22
MGZ3 Lat: **67 04.9050** Status: **U/U** Acres: **168.0** Option: **Limited**
 Lon: **147 49.4100** Start Date: **07/22** Area: **UYD**
 Owner: **BLM** Unit: **AKCYD-Central Yukon Field Office**
653 Name: **Schilling Creek** Cause: **Lightning**

Last Report: 07/24 78.9 Acreage Change Since 07/22
MGY7 Lat: **65 34.3146** Status: **U/U** Acres: **79.0** Option: **Limited**
 Lon: **143 15.7620** Start Date: **07/22** Area: **UYD**
 Owner: **BLM** Unit: **AKEID-Eastern Interior Field Office**
652 Name: **Snowy Peak** Cause: **Lightning**

Last Report: 07/22 0.5 Acreage On 07/22
MGX8 Lat: **64 48.4633** Status: **U/U** Acres: **0.5** Option: **Limited**
 Lon: **153 50.7117** Start Date: **07/22** Area: **TAD**
 Owner: **USFWS** Unit: **AKNOR-Nowitna National Wildlife Refuge**
648 Name: **Mud Bowl** Cause: **Lightning**

Last Report: 07/22 19.0 Acreage On 07/22
MGV8 Lat: **63 57.0633** Status: **U/U** Acres: **19.0** Option: **Limited**
 Lon: **146 17.1783** Start Date: **07/22** Area: **MID**
 Owner: **DOD** Unit: **AKFWQ-Fort Wainwright, Donnelly TA**
647 Name: **Delta Creek** Cause: **Lightning**

These fires are currently in monitor status. Monitoring schedules are based on defined timeframes, but are dependent on available resources, and weather conditions. When monitoring occurs, information will be updated.

Last Report: 07/22 0.1 Acreage On 07/22
MGV9 Lat: **64 30.9983** Status: **U/U** Acres: **0.1** Option: **Limited**
931646 Lon: **150 44.9767** Start Date: **07/22** Area: **TAD**
 Owner: **State** Unit: **AKAKS-Alaska-Other**
646 Name: **West Twin** Cause: **Lightning**

Last Report: 07/24 111.9 Acreage Change Since 07/22
MGT1 Lat: **65 15.3000** Status: **U/U** Acres: **141.9** Option: **Limited**
931644 Lon: **153 25.7000** Start Date: **07/21** Area: **TAD**
 Owner: **State** Unit: **AKAKS-Alaska-Other**
644 Name: **Allen Creek** Cause: **Lightning**

Last Report: 07/24 1,681.4 Acreage Change Since 07/22
MGT2 Lat: **67 53.9958** Status: **U/U** Acres: **1,681.5** Option: **Limited**
 Lon: **142 14.6940** Start Date: **07/22** Area: **UYD**
 Owner: **USFWS** Unit: **AKARR-Arctic National Wildlife Refuge**
643 Name: **Strangle Creek** Cause: **Lightning**

Daily Report From: 07/25 No Acreage Change Since 07/24
MGR0 Lat: **63 27.5567** Status: **U/C** Acres: **0.2** Option: **Full**
913642 Lon: **143 10.1750** Start Date: **07/21** Area: **TAS**
 Owner: **BIA** Unit: **AKAKA-Native Allotments**
642 Name: **Wolf Lake 2** Cause: **Human**

Last Report: 07/22 4.7 Acreage Change Since 07/21
MGQ9 Lat: **64 51.1467** Status: **U/U** Acres: **5.0** Option: **Limited**
 Lon: **154 21.5517** Start Date: **07/21** Area: **TAD**
 Owner: **USFWS** Unit: **AKNOR-Nowitna National Wildlife Refuge**
641 Name: **Junekaket Creek** Cause: **Lightning**

Daily Report From: 07/25 No Acreage Change Since 07/24
MGP7 Lat: **66 15.6367** Status: **U/C** Acres: **11.8** Option: **Critical**
 Lon: **145 53.9517** Start Date: **07/21** Area: **UYD**
 Owner: **ANCSA** Unit: **AKVLN-Tihteet' aii, Incorporated**
639 Name: **West Birch Creek** Cause: **Human**

Fire called contained, all crews have been pulled off.

Last Report: 07/21 0.1 Acreage On 07/21
MGP1 Lat: **60 22.4620** Status: **U/U** Acres: **0.1** Option: **Limited**
903638 Lon: **150 11.2260** Start Date: **07/21** Area: **KKS**
PNMGP1 Owner: **USFWS** Unit: **AKKNR-Kenai National Wildlife Refuge**
638 Name: **Pipe Creek** Cause: **Lightning**

Last Report: 07/20 2.0 Acreage On 07/20
MGG2 Lat: **66 38.2668** Status: **U/U** Acres: **2.0** Option: **Limited**
 Lon: **158 00.3360** Start Date: **07/18** Area: **GAD**
 Owner: **USFWS** Unit: **AKSWR-Selawik National Wildlife Refuge**
635 Name: **Rabbit River 2** Cause: **Lightning**

These fires are currently in monitor status. Monitoring schedules are based on defined timeframes, but are dependent on available resources, and weather conditions. When monitoring occurs, information will be updated.

Last Report: 07/20		1.0 Acreage On 07/20			
MGG1	Lat: 66 41.8833	Status: U/U	Acres: 1.0	Option: Modified	
	Lon: 158 05.0400		Start Date: 07/18	Area: GAD	
	Owner: USFWS	Unit: AKSWR-Selawik National Wildlife Refuge			
634	Name: Rabbit River			Cause: Lightning	
Last Report: 07/24		18.0 Acreage Change Since 07/20			
MGF2	Lat: 64 47.6736	Status: U/U	Acres: 18.1	Option: Limited	
	Lon: 152 36.2760		Start Date: 07/20	Area: TAD	
	Owner: BLM	Unit: AKCYD-Central Yukon Field Office			
633	Name: Worm Lake			Cause: Lightning	
Last Report: 07/24		450.6 Acreage Change Since 07/20			
MGD5	Lat: 67 14.7817	Status: U/U	Acres: 490.6	Option: Limited	
	Lon: 142 49.1167		Start Date: 07/16	Area: UYD	
	Owner: USFWS	Unit: AKARR-Arctic National Wildlife Refuge			
632	Name: Colleen River			Cause: Lightning	
Last Report: 07/19		0.3 Acreage On 07/19			
MF8H	Lat: 62 44.0780	Status: U/U	Acres: 0.3	Option: Limited	
914631	Lon: 145 53.6650		Start Date: 07/19	Area: CRS	
	Owner: State	Unit: AKAKS-Alaska-Other			
631	Name: Crescent			Cause: Lightning	
Last Report: 07/20		No Acreage Change Since 07/19			
MF77	Lat: 61 11.3738	Status: U/U	Acres: 572.0	Option: Limited	
904630	Lon: 158 21.6545		Start Date: 07/19	Area: SWS	
PNMF77	Owner: State	Unit: AKAKS-Alaska-Other			
630	Name: Holokuk Ridge			Cause: Lightning	
Last Report: 07/21		No Acreage Change Since 07/20			
MF95	Lat: 61 25.8490	Status: U/C	Acres: 1.0	Option: Critical	
901627	Lon: 149 47.9940		Start Date: 07/19	Area: MSS	
PNMF95	Owner: Private	Unit: AKPRI-Private			
627	Name: Point Mac			Cause: Lightning	
Last Report: 07/19		No Acreage Change Since 07/18			
MF57	Lat: 64 05.4900	Status: U/C	Acres: 0.1	Option: Critical	
912625	Lon: 145 39.9860		Start Date: 07/18	Area: DAS	
	Owner: Private	Unit: AKPRI-Private			
625	Name: North Eielson Holdover #2			Cause: Human	
Last Report: 07/22		111.9 Acreage Change Since 07/18			
MF5R	Lat: 65 11.4000	Status: U/U	Acres: 112.0	Option: Limited	
931624	Lon: 153 18.6000		Start Date: 07/18	Area: TAD	
	Owner: State	Unit: AKAKS-Alaska-Other			
624	Name: Buster Creek			Cause: Lightning	

These fires are currently in monitor status. Monitoring schedules are based on defined timeframes, but are dependent on available resources, and weather conditions. When monitoring occurs, information will be updated.

Last Report: 07/21 115.4 Acreage Change Since 07/18
MF5L Lat: **67 08.9800** Status: **U/U** Acres: **115.5** Option: **Limited**
Lon: **141 24.7250** Start Date: **07/18** Area: **UYD**
Owner: **USFWS** Unit: **AKARR-Arctic National Wildlife Refuge**
623 Name: **Upper Salmon Trout** Cause: **Lightning**

Last Report: 07/24 1,210.9 Acreage Change Since 07/21
MF48 Lat: **66 45.5958** Status: **U/U** Acres: **1,529.4** Option: **Limited**
Lon: **141 32.5020** Start Date: **07/18** Area: **UYD**
Owner: **USFWS** Unit: **AKARR-Arctic National Wildlife Refuge**
620 Name: **Southern Salmon Trout River** Cause: **Lightning**

Daily Report From: 07/25 No Acreage Change Since 07/24
MF45 Lat: **65 04.5833** Status: **U/U** Acres: **67.1** Option: **Full**
931619 Lon: **152 21.0000** Start Date: **07/18** Area: **TAD**
Owner: **State** Unit: **AKAKS-Alaska-Other**
619 Name: **Boney Creek** Cause: **Lightning**

Fire contained , all crews pulled from the fire.

Last Report: 07/22 No Acreage Change Since 07/21
MF90 Lat: **61 04.7954** Status: **U/U** Acres: **0.1** Option: **Limited**
901618 Lon: **149 39.0478** Start Date: **07/18** Area: **MSS**
PNMF90 Owner: **State** Unit: **AKAKS-Alaska-Other**
618 Name: **Flat Top** Cause: **Human**

Last Report: 07/20 No Acreage Change Since 07/19
MF4A Lat: **64 20.0000** Status: **U/U** Acres: **505.0** Option: **Limited**
931615 Lon: **150 16.0020** Start Date: **07/18** Area: **TAD**
Owner: **State** Unit: **AKAKS-Alaska-Other**
615 Name: **Toklat River** Cause: **Lightning**

Last Report: 07/17 1.0 Acreage On 07/17
MF3K Lat: **66 42.0042** Status: **U/U** Acres: **1.0** Option: **Limited**
Lon: **154 48.9660** Start Date: **07/17** Area: **GAD**
Owner: **NPS** Unit: **AKGAP-Gates of the Arctic National Preserve**
614 Name: **Norutak Hills** Cause: **Lightning**

Last Report: 07/17 0.1 Acreage On 07/17
MF3J Lat: **60 55.4800** Status: **U/C** Acres: **0.1** Option: **Full**
Lon: **149 30.6850** Start Date: **07/17** Area: **CGF**
P0MF3J Owner: **USFS** Unit: **AKCGF-Chugach National Forest**
613 Name: **Mile 12** Cause: **Human**

Daily Report From: 07/25 No Acreage Change Since 07/24
MGE5 Lat: **61 52.0333** Status: **U/U** Acres: **1,100.0** Option: **Limited**
914611 Lon: **146 23.5834** Start Date: **07/17** Area: **CRS**
PNMGE5 Owner: **State** Unit: **AKAKS-Alaska-Other**
611 Name: **Tokaina 2** Cause: **Lightning**

These fires are currently in monitor status. Monitoring schedules are based on defined timeframes, but are dependent on available resources, and weather conditions. When monitoring occurs, information will be updated.

Last Report: 07/19 20.0 Acreage Change Since 07/18
 914608 Lat: **61 53.7630** Status: U/U Acres: **35.0** Option: **Limited**
 Lon: **146 18.8980** Start Date: **07/17** Area: **CRS**
 Owner: **State** Unit: **AKAKS-Alaska-Other**
 608 Name: **Tokaina Creek** Cause: **Lightning**

Daily Report From: 07/25 No Acreage Change Since 07/24
 MF39 Lat: **61 49.2000** Status: U/U Acres: **2,125.0** Option: **Limited**
 914606 Lon: **144 34.2000** Start Date: **07/17** Area: **CRS**
 PNM39 Owner: **ANCSA** Unit: **AKAHN-Ahtna, Incorporated**
 606 Name: **Chetaslina** Cause: **Lightning**

Last Report: 07/18 No Acreage Change Since 07/17
 MF28 Lat: **65 18.0978** Status: U/U Acres: **0.1** Option: **Limited**
 Lon: **142 05.5500** Start Date: **07/17** Area: **UYD**
 Owner: **NPS** Unit: **AKYCP-Yukon-Charley Rivers National Preserve**
 605 Name: **Glen Creek Cabin** Cause: **Unknown**

Daily Report From: 07/25 No Acreage Change Since 07/24
 MF22 Lat: **64 49.0033** Status: U/U Acres: **540.1** Option: **Limited**
 931604 Lon: **155 52.9683** Start Date: **07/17** Area: **GAD**
 Owner: **State** Unit: **AKAKS-Alaska-Other**
 604 Name: **Bear Creek** Cause: **Lightning**

N864SF observed the fire to be 40% mildly active, Bear creek to the S is holding, unnamed creek to the W is holding. Unnamed creek to the N in the hills is holding.

Last Report: 07/17 0.5 Acreage On 07/17
 MF1V Lat: **65 15.3983** Status: U/U Acres: **0.5** Option: **Modified**
 Lon: **156 32.6150** Start Date: **07/16** Area: **GAD**
 Owner: **USFWS** Unit: **AKKUR-Koyukuk National Wildlife Refuge**
 599 Name: **Holtnakna Creek 3** Cause: **Lightning**

Last Report: 07/24 1,286.9 Acreage Change Since 07/21
 MF09 Lat: **65 32.0670** Status: U/U Acres: **2,347.8** Option: **Limited**
 Lon: **154 17.5320** Start Date: **07/17** Area: **TAD**
 Owner: **BLM** Unit: **AKCYD-Central Yukon Field Office**
 597 Name: **Melozitna River** Cause: **Lightning**

Daily Report From: 07/25 1,297.8 Acreage Change Since 07/23
 MF04 Lat: **65 07.0050** Status: U/U Acres: **1,397.8** Option: **Limited**
 Lon: **161 59.9583** Start Date: **07/17** Area: **GAD**
 Owner: **BLM** Unit: **AKADD-Anchorage Field Office**
 596 Name: **Salmon Creek** Cause: **Lightning**

Acreage increased to 1,397.8 acres through remote sensing.

These fires are currently in monitor status. Monitoring schedules are based on defined timeframes, but are dependent on available resources, and weather conditions. When monitoring occurs, information will be updated.

Last Report: 07/24 1,996.7 Acreage Change Since 07/21
MF06 Lat: **66 54.7483** Status: **U/U** Acres: **3,825.7** Option: **Limited**
 Lon: **141 13.8833** Start Date: **07/17** Area: **UYD**
 Owner: **USFWS** Unit: **AKARR-Arctic National Wildlife Refuge**
595 Name: **Salmon Trout** Cause: **Lightning**

Last Report: 07/24 4.1 Acreage Change Since 07/17
MF0P Lat: **65 18.7700** Status: **U/U** Acres: **9.1** Option: **Modified**
 Lon: **156 30.6233** Start Date: **07/16** Area: **GAD**
 Owner: **USFWS** Unit: **AKKUR-Koyukuk National Wildlife Refuge**
592 Name: **Holtnakatna Creek** Cause: **Lightning**

Last Report: 07/24 3,653.4 Acreage Change Since 07/23
MF0G Lat: **65 19.0116** Status: **U/U** Acres: **9,489.0** Option: **Limited**
 Lon: **157 19.9920** Start Date: **07/16** Area: **GAD**
 Owner: **USFWS** Unit: **AKKUR-Koyukuk National Wildlife Refuge**
590 Name: **Louis Lake** Cause: **Lightning**

Last Report: 07/17 56.5 Acreage Change Since 07/16
MF0N Lat: **65 06.6306** Status: **U/U** Acres: **56.6** Option: **Modified**
 Lon: **161 00.7260** Start Date: **07/16** Area: **GAD**
 Owner: **ANCSA** Unit: **AKVLN-Koyuk Native Corporation**
588 Name: **Alameda Creek** Cause: **Lightning**

Last Report: 07/24 994.5 Acreage Change Since 07/22
MF0F Lat: **65 16.0033** Status: **U/U** Acres: **1,006.5** Option: **Limited**
 Lon: **157 03.9967** Start Date: **07/16** Area: **GAD**
 Owner: **USFWS** Unit: **AKKUR-Koyukuk National Wildlife Refuge**
587 Name: **Nogadeneoda Lake** Cause: **Lightning**

Last Report: 07/18 No Acreage Change Since 07/17
MFQ1 Lat: **63 51.0138** Status: **U/U** Acres: **145.0** Option: **Full**
932581 Lon: **160 25.9980** Start Date: **07/15** Area: **GAD**
 Owner: **ANCSA** Unit: **AKVLN-Unalakleet Native Corporation**
581 Name: **Rabbit Creek** Cause: **Lightning**

Last Report: 07/24 No Acreage Change Since 07/18
911580 Lat: **64 48.1620** Status: **U/U** Acres: **35.0** Option: **Limited**
 Lon: **145 59.8000** Start Date: **07/15** Area: **FAS**
 Owner: **State** Unit: **AKAKS-Alaska-Other**
580 Name: **Wheeler Ridge** Cause: **Lightning**

Last Report: 07/24 1,010.9 Acreage Change Since 07/16
MFP6 Lat: **66 51.4200** Status: **U/U** Acres: **1,030.9** Option: **Modified**
 Lon: **155 53.6467** Start Date: **07/15** Area: **GAD**
 Owner: **NPS** Unit: **AKGAP-Gates of the Arctic National Preserve**
578 Name: **Killak** Cause: **Lightning**

These fires are currently in monitor status. Monitoring schedules are based on defined timeframes, but are dependent on available resources, and weather conditions. When monitoring occurs, information will be updated.

Last Report: 07/19		No Acreage Change Since 07/15		
MFN6	Lat: 64 38.2000	Status: U/U	Acres: 20.0	Option: Limited
911577	Lon: 149 50.0600		Start Date: 07/15	Area: FAS
PNMFN6	Owner: State	Unit: AKAKS-Alaska-Other		
577	Name: Black Bear			Cause: Lightning
<hr/>				
Last Report: 07/24		1,265.5 Acreage Change Since 07/21		
MFN2	Lat: 65 21.7400	Status: U/U	Acres: 6,265.5	Option: Limited
	Lon: 150 26.8617		Start Date: 07/15	Area: TAD
	Owner: ANCSA	Unit: AKDYN-Doyon, Limited		
576	Name: Garnet Creek			Cause: Lightning
<hr/>				
Last Report: 07/24		389.8 Acreage Change Since 07/15		
MFL6	Lat: 65 27.3630	Status: U/U	Acres: 422.8	Option: Limited
	Lon: 146 05.6280		Start Date: 07/15	Area: UYD
	Owner: State	Unit: AKAKS-Alaska-Other		
571	Name: Batchelor Creek			Cause: Lightning
<hr/>				
Last Report: 07/24		5.8 Acreage Change Since 07/16		
MFL1	Lat: 66 55.8900	Status: U/U	Acres: 6.8	Option: Modified
	Lon: 156 13.3433		Start Date: 07/15	Area: GAD
	Owner: State	Unit: AKAKS-Alaska-Other		
569	Name: Mauneluk River 2			Cause: Lightning
<hr/>				
Last Report: 07/24		3,495.1 Acreage Change Since 07/21		
MFF4	Lat: 65 58.4640	Status: U/U	Acres: 3,967.0	Option: Limited
	Lon: 144 46.1100		Start Date: 07/15	Area: UYD
	Owner: USFWS	Unit: AKYFR-Yukon Flats National Wildlife Refuge		
567	Name: Preacher Creek			Cause: Lightning
<hr/>				
Last Report: 07/15		7.0 Acreage On 07/15		
MFB9	Lat: 69 12.9960	Status: U/U	Acres: 7.0	Option: Limited
	Lon: 152 34.9920		Start Date: 07/14	Area: TAD
	Owner: ANCSA	Unit: AKASN-Arctic Slope Regional Corporation		
565	Name: Fossil Creek			Cause: Lightning
<hr/>				
Last Report: 07/24		3,590.0 Acreage Change Since 07/14		
MFB8	Lat: 66 42.9967	Status: U/U	Acres: 3,605.0	Option: Limited
	Lon: 155 26.9950		Start Date: 07/14	Area: GAD
	Owner: NPS	Unit: AKGAP-Gates of the Arctic National Preserve		
564	Name: Lockwood Hills			Cause: Lightning
<hr/>				
Last Report: 07/24		-0.1 Acreage Change Since 07/14		
MFB6	Lat: 69 28.0000	Status: U/U	Acres: 2.9	Option: Limited
	Lon: 152 01.9850		Start Date: 07/14	Area: GAD
	Owner: BLM	Unit: AKARD-National Petroleum Reserve - Alaska		
563	Name: Umiat			Cause: Lightning

These fires are currently in monitor status. Monitoring schedules are based on defined timeframes, but are dependent on available resources, and weather conditions. When monitoring occurs, information will be updated.

Last Report: 07/14		731.0 Acreage On 07/14			
MFA7	Lat: 68 55.2006	Status: U/U	Acres: 731.0	Option: Limited	
	Lon: 154 24.4740		Start Date: 07/14	Area: TAD	
	Owner: State	Unit: AKAKS-Alaska-Other			
561	Name: Aupuk Creek			Cause: Lightning	
<hr/>					
Last Report: 07/24		985.0 Acreage Change Since 07/14			
MFA5	Lat: 65 23.2100	Status: U/U	Acres: 1,285.0	Option: Limited	
	Lon: 158 03.7917		Start Date: 07/14	Area: GAD	
	Owner: BLM	Unit: AKADD-Anchorage Field Office			
560	Name: Pitka River			Cause: Lightning	
<hr/>					
Last Report: 07/16		No Acreage Change Since 07/15			
MFA6	Lat: 67 13.0164	Status: U/C	Acres: 0.3	Option: Limited	
	Lon: 150 01.9620		Start Date: 07/14	Area: UYD	
	Owner: BLM	Unit: AKCYD-Central Yukon Field Office			
559	Name: Slate Creek			Cause: Lightning	
<hr/>					
Last Report: 07/24		5.2 Acreage Change Since 07/14			
ME9H	Lat: 63 15.3000	Status: U/U	Acres: 10.2	Option: Limited	
	Lon: 158 37.4150		Start Date: 07/14	Area: GAD	
	Owner: USFWS	Unit: AKINR-Innoko National Wildlife Refuge			
556	Name: Innoko River 2			Cause: Lightning	
<hr/>					
Last Report: 07/17		3.2 Acreage Change Since 07/16			
ME85	Lat: 66 52.5936	Status: U/U	Acres: 21.2	Option: Full	
	Lon: 151 33.0840		Start Date: 07/14	Area: TAD	
	Owner: ANCSA	Unit: AKVLN-Evansville, Incorporated			
555	Name: South Base			Cause: Lightning	
<hr/>					
Last Report: 07/20		-301.0 Acreage Change Since 07/18			
ME8C	Lat: 62 18.9000	Status: U/U	Acres: 303.0	Option: Limited	
904553	Lon: 158 13.3333		Start Date: 07/14	Area: SWS	
PNME8C	Owner: BLM	Unit: AKADD-Anchorage Field Office			
553	Name: Iditarod River			Cause: Lightning	
<hr/>					
Last Report: 07/13		0.2 Acreage On 07/13			
	Lat: 63 55.4420	Status: U/U	Acres: 0.2	Option: Limited	
911552	Lon: 148 46.0690		Start Date: 07/13	Area: FAS	
	Owner: State	Unit: AKAKS-Alaska-Other			
552	Name: Lignite Creek 19			Cause: Lightning	
<hr/>					
Last Report: 07/16		No Acreage Change Since 07/15			
ME64	Lat: 62 27.8700	Status: U/C	Acres: 7.2	Option: Full	
904551	Lon: 157 58.0600		Start Date: 07/13	Area: SWS	
PNME64	Owner: ANCSA	Unit: AKDYN-Doyon, Limited			
551	Name: Boulder Creek			Cause: Lightning	

These fires are currently in monitor status. Monitoring schedules are based on defined timeframes, but are dependent on available resources, and weather conditions. When monitoring occurs, information will be updated.

Last Report: 07/24 394.1 Acreage Change Since 07/23
ME63 Lat: **65 27.1267** Status: **U/U** Acres: **414.1** Option: **Limited**
Lon: **164 37.2000** Start Date: **07/13** Area: **GAD**
Owner: **State** Unit: **AKAKS-Alaska-Other**
550 Name: **Garfield Creek** Cause: **Lightning**

Last Report: 07/18 No Acreage Change Since 07/17
ME65 Lat: **63 05.2070** Status: **U/U** Acres: **0.1** Option: **Limited**
904549 Lon: **152 59.4020** Start Date: **07/13** Area: **SWS**
PNME65 Owner: **State** Unit: **AKAKS-Alaska-Other**
549 Name: **Dennis Creek** Cause: **Lightning**

Last Report: 07/20 8.2 Acreage Change Since 07/18
ME6T Lat: **65 39.9246** Status: **U/U** Acres: **139.7** Option: **Modified**
Lon: **155 54.5580** Start Date: **07/13** Area: **GAD**
Owner: **USFWS** Unit: **AKKUR-Koyukuk National Wildlife Refuge**
547 Name: **Nayuka River** Cause: **Lightning**

Last Report: 07/24 6,735.6 Acreage Change Since 07/13
ME6F Lat: **68 08.3950** Status: **U/U** Acres: **6,736.6** Option: **Limited**
Lon: **160 45.3000** Start Date: **07/13** Area: **GAD**
Owner: **NPS** Unit: **AKNOP-Noatak National Preserve**
546 Name: **Kaluktavik River** Cause: **Lightning**

Daily Report From: 07/25 No Acreage Change Since 07/20
ME5K Lat: **61 33.6667** Status: **U/U** Acres: **1,531.4** Option: **Full**
904544 Lon: **158 29.3833** Start Date: **07/13** Area: **SWS**
PNME5K Owner: **ANCSA** Unit: **AKVLN-Kuskokwim Corporation**
544 Name: **Aghaluk Creek** Cause: **Lightning**

The fire was flown by detection 222ME who reported some growth on the northeast side, burning at rank 1 - 2, with a low rate of spread and a few interior smokes.

Last Report: 07/23 420.0 Acreage Change Since 07/13
ME5P Lat: **61 15.1130** Status: **U/U** Acres: **445.0** Option: **Limited**
904543 Lon: **159 01.9850** Start Date: **07/13** Area: **SWS**
PNME5P Owner: **State** Unit: **AKAKS-Alaska-Other**
543 Name: **Buckstock River** Cause: **Lightning**

Last Report: 07/18 No Acreage Change Since 07/15
ME5M Lat: **61 54.3850** Status: **U/U** Acres: **32.0** Option: **Modified**
904540 Lon: **158 23.6870** Start Date: **07/13** Area: **SWS**
PNME5M Owner: **State** Unit: **AKAKS-Alaska-Other**
540 Name: **Gemuna Creek** Cause: **Lightning**

Last Report: 07/24 -796.6 Acreage Change Since 07/23
ME43 Lat: **64 07.7000** Status: **U/C** Acres: **403.4** Option: **Limited**
931539 Lon: **158 03.9000** Start Date: **07/13** Area: **GAD**
Owner: **State** Unit: **AKAKS-Alaska-Other**
539 Name: **Little Mud River** Cause: **Lightning**

These fires are currently in monitor status. Monitoring schedules are based on defined timeframes, but are dependent on available resources, and weather conditions. When monitoring occurs, information will be updated.

Last Report: 07/22 74.1 Acreage Change Since 07/14
ME4Z Lat: **65 55.2600** Status: **U/U** Acres: **232.6** Option: **Modified**
Lon: **156 29.4717** Start Date: **07/13** Area: **GAD**
Owner: **USFWS** Unit: **AKKUR-Koyukuk National Wildlife Refuge**
538 Name: **Tom Cook Slough 2** Cause: **Lightning**

Last Report: 07/23 No Acreage Change Since 07/20
ME3A Lat: **61 04.0150** Status: **U/U** Acres: **10.0** Option: **Limited**
904532 Lon: **156 26.5230** Start Date: **07/12** Area: **SWS**
PNME3A Owner: **State** Unit: **AKAKS-Alaska-Other**
532 Name: **Middle Hoholitna** Cause: **Lightning**

Last Report: 07/23 No Acreage Change Since 07/16
ME3G Lat: **61 12.6870** Status: **U/U** Acres: **15.0** Option: **Limited**
904531 Lon: **156 39.4030** Start Date: **07/12** Area: **SWS**
PNME3G Owner: **State** Unit: **AKAKS-Alaska-Other**
531 Name: **Hoholitna River** Cause: **Lightning**

Last Report: 07/23 154.5 Acreage Change Since 07/16
ME3J Lat: **61 03.4575** Status: **U/U** Acres: **157.0** Option: **Limited**
904530 Lon: **157 25.7942** Start Date: **07/12** Area: **SWS**
PNME3J Owner: **State** Unit: **AKAKS-Alaska-Other**
530 Name: **Taylor Foothills** Cause: **Lightning**

Last Report: 07/22 140.1 Acreage Change Since 07/16
ME3K Lat: **61 20.9230** Status: **U/U** Acres: **740.1** Option: **Limited**
904529 Lon: **156 54.6180** Start Date: **07/12** Area: **SWS**
PNME3K Owner: **State** Unit: **AKAKS-Alaska-Other**
529 Name: **Cotton Village** Cause: **Lightning**

Last Report: 07/23 468.1 Acreage Change Since 07/22
ME2Z Lat: **61 19.2976** Status: **U/U** Acres: **548.1** Option: **Limited**
904528 Lon: **156 42.0755** Start Date: **07/12** Area: **SWS**
PNME2Z Owner: **State** Unit: **AKAKS-Alaska-Other**
528 Name: **Hoholitna** Cause: **Lightning**

Last Report: 07/16 No Acreage Change Since 07/12
ME26 Lat: **61 17.9200** Status: **U/U** Acres: **2.0** Option: **Limited**
904527 Lon: **156 16.0200** Start Date: **07/12** Area: **SWS**
PNME26 Owner: **State** Unit: **AKAKS-Alaska-Other**
527 Name: **Diamond Peak** Cause: **Lightning**

Last Report: 07/24 1,679.9 Acreage Change Since 07/23
ME2L Lat: **65 57.5000** Status: **U/U** Acres: **5,743.5** Option: **Modified**
Lon: **156 30.4633** Start Date: **07/12** Area: **GAD**
Owner: **USFWS** Unit: **AKKUR-Koyukuk National Wildlife Refuge**
526 Name: **Tom Cook Slough** Cause: **Lightning**

These fires are currently in monitor status. Monitoring schedules are based on defined timeframes, but are dependent on available resources, and weather conditions. When monitoring occurs, information will be updated.

Last Report: 07/24 7,083.9 Acreage Change Since 07/23
ME2D Lat: **65 32.3017** Status: **U/U** Acres: **9,186.9** Option: **Limited**
Lon: **157 29.2850** Start Date: **07/12** Area: **GAD**
Owner: **USFWS** Unit: **AKKUR-Koyukuk National Wildlife Refuge**
524 Name: **Hodatic River** Cause: **Lightning**

Last Report: 07/22 130.9 Acreage Change Since 07/16
ME2U Lat: **61 45.3700** Status: **U/U** Acres: **353.0** Option: **Full**
904523 Lon: **156 29.5200** Start Date: **07/12** Area: **SWS**
PNME2U Owner: **State** Unit: **AKAKS-Alaska-Other**
523 Name: **East Stoney River** Cause: **Lightning**

Last Report: 07/23 No Acreage Change Since 07/20
ME1W Lat: **61 28.2500** Status: **U/U** Acres: **29.0** Option: **Modified**
904521 Lon: **156 03.7000** Start Date: **07/12** Area: **SWS**
PNME1W Owner: **State** Unit: **AKAKS-Alaska-Other**
521 Name: **Tishimna Lake** Cause: **Lightning**

Last Report: 07/22 5.0 Acreage Change Since 07/16
ME3U Lat: **61 53.7100** Status: **U/U** Acres: **791.0** Option: **Limited**
904519 Lon: **156 07.0100** Start Date: **07/12** Area: **SWS**
PNME3U Owner: **State** Unit: **AKAKS-Alaska-Other**
519 Name: **Swift River** Cause: **Lightning**

Last Report: 07/18 No Acreage Change Since 07/12
ME0L Lat: **59 23.7393** Status: **U/U** Acres: **20.0** Option: **Full**
904518 Lon: **154 16.9232** Start Date: **07/11** Area: **SWS**
PNME0L Owner: **State** Unit: **AKAKS-Alaska-Other**
518 Name: **Venturi Lake** Cause: **Lightning**

Last Report: 07/20 No Acreage Change Since 07/16
ME0K Lat: **61 05.3560** Status: **U/U** Acres: **4,034.0** Option: **Limited**
904517 Lon: **156 16.8900** Start Date: **07/11** Area: **SWS**
PNME0K Owner: **State** Unit: **AKAKS-Alaska-Other**
517 Name: **Door Mountains** Cause: **Lightning**

Last Report: 07/20 No Acreage Change Since 07/18
ME0H Lat: **60 14.0520** Status: **U/U** Acres: **220.0** Option: **Limited**
904516 Lon: **156 31.0480** Start Date: **07/11** Area: **SWS**
PNME0H Owner: **State** Unit: **AKAKS-Alaska-Other**
516 Name: **Ethel Creek** Cause: **Lightning**

Last Report: 07/16 657.0 Acreage Change Since 07/13
ME0G Lat: **60 48.8666** Status: **U/U** Acres: **1,121.0** Option: **Limited**
904515 Lon: **157 24.2000** Start Date: **07/11** Area: **SWS**
PNME0G Owner: **State** Unit: **AKAKS-Alaska-Other**
515 Name: **Taylor Mountains** Cause: **Lightning**

These fires are currently in monitor status. Monitoring schedules are based on defined timeframes, but are dependent on available resources, and weather conditions. When monitoring occurs, information will be updated.

Last Report: 07/16 287.0 Acreage Change Since 07/13
ME0F Lat: **61 58.4500** Status: **U/U** Acres: **321.0** Option: **Limited**
904514 Lon: **157 20.5000** Start Date: **07/11** Area: **SWS**
PNME0F Owner: **State** Unit: **AKAKS-Alaska-Other**
514 Name: **Spike Mountain** Cause: **Lightning**

Last Report: 07/23 287.6 Acreage Change Since 07/16
ME0B Lat: **61 14.1833** Status: **U/U** Acres: **2,965.6** Option: **Limited**
904513 Lon: **156 52.3500** Start Date: **07/11** Area: **SWS**
PNME0B Owner: **State** Unit: **AKAKS-Alaska-Other**
513 Name: **Little Titnuk** Cause: **Lightning**

Last Report: 07/24 -0.2 Acreage Change Since 07/12
ME0C Lat: **64 56.7617** Status: **U/C** Acres: **4.2** Option: **Full**
932512 Lon: **157 59.2017** Start Date: **07/11** Area: **GAD**
Owner: **ANCSA** Unit: **AKDYN-Doyon, Limited**
512 Name: **Woodyard** Cause: **Lightning**

Last Report: 07/22 0.2 Acreage Change Since 07/16
ME0A Lat: **61 25.5607** Status: **U/U** Acres: **3.2** Option: **Modified**
904511 Lon: **158 08.0638** Start Date: **07/11** Area: **SWS**
PNME0A Owner: **State** Unit: **AKAKS-Alaska-Other**
511 Name: **Holokik Mountain** Cause: **Lightning**

Last Report: 07/16 19.3 Acreage Change Since 07/13
MEZ9 Lat: **61 07.9834** Status: **U/U** Acres: **228.3** Option: **Limited**
904510 Lon: **158 25.5833** Start Date: **07/11** Area: **SWS**
PNMEZ9 Owner: **State** Unit: **AKAKS-Alaska-Other**
510 Name: **Holokuk River** Cause: **Lightning**

Last Report: 07/13 -12.0 Acreage Change Since 07/11
MEZ7 Lat: **61 13.8260** Status: **U/U** Acres: **23.0** Option: **Limited**
904509 Lon: **159 40.0040** Start Date: **07/11** Area: **SWS**
PNMEZ7 Owner: **BLM** Unit: **AKADD-Anchorage Field Office**
509 Name: **Discovery Creek** Cause: **Lightning**

Last Report: 07/18 20.7 Acreage Change Since 07/15
MEZ0 Lat: **61 47.0333** Status: **U/U** Acres: **658.7** Option: **Modified**
904507 Lon: **159 14.0333** Start Date: **07/11** Area: **SWS**
PNMEZ0 Owner: **State** Unit: **AKAKS-Alaska-Other**
507 Name: **Molybdenum Mountains** Cause: **Lightning**

Last Report: 07/18 1,455.5 Acreage Change Since 07/15
MEY7 Lat: **61 44.3826** Status: **U/U** Acres: **3,874.5** Option: **Modified**
904506 Lon: **158 40.0741** Start Date: **07/11** Area: **SWS**
PNMEY7 Owner: **BLM** Unit: **AKADD-Anchorage Field Office**
506 Name: **Horn Foothills** Cause: **Lightning**

These fires are currently in monitor status. Monitoring schedules are based on defined timeframes, but are dependent on available resources, and weather conditions. When monitoring occurs, information will be updated.

Last Report: 07/22 -679.6 Acreage Change Since 07/20
MEW5 Lat: **61 32.3100** Status: **U/U** Acres: **420.4** Option: **Full**
904501 Lon: **156 59.1500** Start Date: **07/11** Area: **SWS**
PNMEW5 Owner: **ANCSA** Unit: **AKVLN-Kuskokwim Corporation**
501 Name: **Beaver House Hill** Cause: **Lightning**

Last Report: 07/11 0.1 Acreage On 07/11
MET1 Lat: **64 15.1620** Status: **U/U** Acres: **0.1** Option: **Limited**
Lon: **141 55.5420** Start Date: **07/11** Area: **UYD**
Owner: **State** Unit: **AKAKS-Alaska-Other**
497 Name: **Wilson Creek** Cause: **Lightning**

Last Report: 07/22 615.8 Acreage Change Since 07/19
MEU8 Lat: **62 07.5030** Status: **U/U** Acres: **8,115.8** Option: **Limited**
904496 Lon: **156 07.6660** Start Date: **07/11** Area: **SWS**
PNMEU8 Owner: **State** Unit: **AKAKS-Alaska-Other**
496 Name: **Devil's Elbow** Cause: **Lightning**

Last Report: 07/23 No Acreage Change Since 07/22
MES2 Lat: **61 20.7994** Status: **U/U** Acres: **780.9** Option: **Limited**
904495 Lon: **157 07.1492** Start Date: **07/11** Area: **SWS**
PNMES2 Owner: **State** Unit: **AKAKS-Alaska-Other**
495 Name: **Titnuk Creek** Cause: **Lightning**

Last Report: 07/11 0.1 Acreage On 07/11
MER2 Lat: **64 19.8000** Status: **U/U** Acres: **0.1** Option: **Limited**
Lon: **154 23.9760** Start Date: **07/11** Area: **TAD**
Owner: **BLM** Unit: **AKCYD-Central Yukon Field Office**
494 Name: **Lost River** Cause: **Lightning**

Daily Report From: 07/25 No Acreage Change Since 07/22
MEM0 Lat: **61 43.0300** Status: **U/U** Acres: **7,949.2** Option: **Limited**
904489 Lon: **157 35.5900** Start Date: **07/10** Area: **SWS**
PNMEM0 Owner: **BLM** Unit: **AKADD-Anchorage Field Office**
489 Name: **Fuller Creek** Cause: **Lightning**

The fire was flown by detection 222ME who observed some interior smoke.

Daily Report From: 07/25 378.5 Acreage Change Since 07/22
MEL6 Lat: **61 49.2800** Status: **U/U** Acres: **687.5** Option: **Full**
904488 Lon: **157 30.0500** Start Date: **07/10** Area: **SWS**
PNMEL6 Owner: **ANCSA** Unit: **AKVLN-Kuskokwim Corporation**
488 Name: **Jump Peak** Cause: **Lightning**

The fire was flown by detection 222ME who observed some interior heat, mostly on the northeast side. Smoke was visible throughout the fire.

These fires are currently in monitor status. Monitoring schedules are based on defined timeframes, but are dependent on available resources, and weather conditions. When monitoring occurs, information will be updated.

Last Report: 07/23 No Acreage Change Since 07/18
MEK9 Lat: **61 43.8700** Status: **U/U** Acres: **150.0** Option: **Limited**
914484 Lon: **144 15.0400** Start Date: **07/10** Area: **CRS**
 Owner: **NPS** Unit: **AKWSP-Wrangell-St. Elias National Park and Preserve**
484 Name: **Long** Cause: **Lightning**

Daily Report From: 07/25 No Acreage Change Since 07/24
MEK8 Lat: **63 27.7667** Status: **U/C** Acres: **83.0** Option: **Full**
913483 Lon: **143 10.2500** Start Date: **07/10** Area: **TAS**
 Owner: **ANCSA** Unit: **AKVLN-Tanacross, Incorporated**
483 Name: **Wolf Lake** Cause: **Human**

Today the fire received rain.

Last Report: 07/24 21,737.3 Acreage Change Since 07/21
MEK3 Lat: **67 17.1467** Status: **U/U** Acres: **30,564.0** Option: **Limited**
 Lon: **143 07.7750** Start Date: **07/10** Area: **UYD**
 Owner: **USFWS** Unit: **AKARR-Arctic National Wildlife Refuge**
482 Name: **Grayling Creek** Cause: **Lightning**

Last Report: 07/18 No Acreage Change Since 07/10
MEK2 Lat: **61 02.7400** Status: **U/U** Acres: **149.3** Option: **Limited**
904481 Lon: **159 22.1320** Start Date: **07/10** Area: **SWS**
PNMEK2 Owner: **State** Unit: **AKAKS-Alaska-Other**
481 Name: **Pit Peak** Cause: **Lightning**

Daily Report From: 07/25 No Acreage Change Since 07/23
MEM1 Lat: **61 07.1666** Status: **U/U** Acres: **528.3** Option: **Limited**
904480 Lon: **159 17.1334** Start Date: **07/10** Area: **SWS**
PNMEM1 Owner: **State** Unit: **AKAKS-Alaska-Other**
480 Name: **Swift Creek** Cause: **Lightning**

The fire was flown by detection 222ME who reported it to be smoldering with no visible flame. The fire was receiving light precipitation.

Last Report: 07/22 -102.4 Acreage Change Since 07/18
MEK0 Lat: **60 21.6450** Status: **U/U** Acres: **297.6** Option: **Limited**
904479 Lon: **159 51.3630** Start Date: **07/10** Area: **SWS**
PNMEK0 Owner: **USFWS** Unit: **AKYDR-Yukon Delta National Wildlife Refuge**
479 Name: **Upper Falls** Cause: **Lightning**

Last Report: 07/18 No Acreage Change Since 07/14
MEJ9 Lat: **60 26.8730** Status: **U/U** Acres: **5.0** Option: **Limited**
904478 Lon: **159 48.2730** Start Date: **07/10** Area: **SWS**
PNMEJ9 Owner: **USFWS** Unit: **AKYDR-Yukon Delta National Wildlife Refuge**
478 Name: **Quicksilver Creek** Cause: **Lightning**

These fires are currently in monitor status. Monitoring schedules are based on defined timeframes, but are dependent on available resources, and weather conditions. When monitoring occurs, information will be updated.

Last Report: 07/23 7.0 Acreage Change Since 07/22
MEJ4 Lat: **61 32.9300** Status: **U/U** Acres: **371.6** Option: **Limited**
904477 Lon: **155 59.4100** Start Date: **07/10** Area: **SWS**
PNMEJ4 Owner: **BLM** Unit: **AKADD-Anchorage Field Office**
477 Name: **Stony River Flats** Cause: **Lightning**

Last Report: 07/23 No Acreage Change Since 07/22
MEH9 Lat: **60 32.0990** Status: **U/U** Acres: **303.6** Option: **Limited**
904476 Lon: **154 53.2061** Start Date: **07/10** Area: **SWS**
PNMEH9 Owner: **State** Unit: **AKAKS-Alaska-Other**
476 Name: **Chilchitna Headwaters** Cause: **Lightning**

Last Report: 07/20 4.9 Acreage Change Since 07/16
MEH2 Lat: **61 13.5790** Status: **U/U** Acres: **796.9** Option: **Limited**
904475 Lon: **156 16.6660** Start Date: **07/10** Area: **SWS**
PNMEH2 Owner: **State** Unit: **AKAKS-Alaska-Other**
475 Name: **Door Creek** Cause: **Lightning**

Last Report: 07/24 80.9 Acreage Change Since 07/22
MEG5 Lat: **61 14.9600** Status: **U/U** Acres: **1,051.3** Option: **Full**
904474 Lon: **155 45.4500** Start Date: **07/10** Area: **SWS**
PNMEG5 Owner: **ANCSA** Unit: **AKCAN-Calista Corporation**
474 Name: **Tundra Lake** Cause: **Lightning**

Last Report: 07/24 483.1 Acreage Change Since 07/22
MEC6 Lat: **64 24.1867** Status: **U/U** Acres: **2,396.7** Option: **Limited**
Lon: **147 20.9150** Start Date: **07/09** Area: **MID**
Owner: **DOD** Unit: **AKFWQ-Fort Wainwright**
471 Name: **Dry Creek 2** Cause: **Unknown**

Last Report: 07/09 30.0 Acreage On 07/09
MEC5 Lat: **65 13.2300** Status: **U/U** Acres: **30.0** Option: **Modified**
Lon: **164 48.3833** Start Date: **07/09** Area: **GAD**
Owner: **ANCSA** Unit: **AKVLN-Mary's Igloo Native Corporation**
470 Name: **Hooligan Creek** Cause: **Lightning**

Last Report: 07/09 50.0 Acreage On 07/09
MEA8 Lat: **65 17.6970** Status: **U/U** Acres: **50.0** Option: **Limited**
Lon: **141 39.6480** Start Date: **07/09** Area: **UYD**
Owner: **NPS** Unit: **AKYCP-Yukon-Charley Rivers National Preserve**
468 Name: **Nation River** Cause: **Lightning**

Last Report: 07/22 No Acreage Change Since 07/20
MD9W Lat: **60 39.1400** Status: **U/U** Acres: **264.7** Option: **Limited**
904467 Lon: **154 12.6000** Start Date: **07/09** Area: **SWS**
PNMD9W Owner: **NPS** Unit: **AKLCP-Lake Clark National Park and Preserve**
467 Name: **Snipe Lake** Cause: **Lightning**

These fires are currently in monitor status. Monitoring schedules are based on defined timeframes, but are dependent on available resources, and weather conditions. When monitoring occurs, information will be updated.

Last Report: 07/09		0.2 Acreage On 07/09			
MD9S	Lat: 60 54.7870	Status: U/C	Acres: 0.2	Option: Full	
931465	Lon: 149 27.6810		Start Date: 07/09	Area: CGF	
PNMD9S	Owner: County	Unit: AKAKS-Kenai Peninsula Borough			
465	Name: Hope Mile 10			Cause: Human	
<hr/>					
Last Report: 07/22		No Acreage Change Since 07/21			
MD8S	Lat: 61 48.8833	Status: U/C	Acres: 126.0	Option: Full	
914461	Lon: 145 33.0334		Start Date: 07/08	Area: CRS	
PNMD8S	Owner: ANCSA	Unit: AKAHN-Ahtna, Incorporated			
461	Name: Klutina River			Cause: Human	
<hr/>					
Last Report: 07/23		1,553.7 Acreage Change Since 07/20			
MD69	Lat: 59 44.9217	Status: U/U	Acres: 5,484.9	Option: Full	
904457	Lon: 155 10.7986		Start Date: 07/08	Area: SWS	
PNMD69	Owner: ANCSA	Unit: AKVLN-New Halen Native Corporation			
457	Name: Pete Andrews Creek			Cause: Undetermined	
<hr/>					
Last Report: 07/24		339.8 Acreage Change Since 07/21			
MD62	Lat: 65 12.4290	Status: U/U	Acres: 5,857.8	Option: Limited	
	Lon: 141 11.0640		Start Date: 07/08	Area: UYD	
	Owner: ANCSA	Unit: AKDYN-Doyon, Limited			
456	Name: Three Castle			Cause: Lightning	
<hr/>					
Daily Report From: 07/25		No Acreage Change Since 07/24			
MD63	Lat: 63 27.1383	Status: U/C	Acres: 2.6	Option: Full	
913455	Lon: 143 19.5500		Start Date: 07/08	Area: TAS	
	Owner: BIA	Unit: AKAKA-Native Allotments			
455	Name: Fish Lake			Cause: Lightning	
<hr/>					
Last Report: 07/08		No Acreage Change Since 07/07			
MD54	Lat: 61 34.9160	Status: U/C	Acres: 0.3	Option: Critical	
901453	Lon: 149 51.4310		Start Date: 07/07	Area: MSS	
PNMD54	Owner: Private	Unit: AKPRI-Private			
453	Name: Rodgers			Cause: Undetermined	
<hr/>					
Last Report: 07/07		0.1 Acreage On 07/07			
MD45	Lat: 65 05.8788	Status: U/U	Acres: 0.1	Option: Limited	
	Lon: 141 38.3820		Start Date: 07/07	Area: UYD	
	Owner: NPS	Unit: AKYCP-Yukon-Charley Rivers National Preserve			
452	Name: Mich			Cause: Lightning	
<hr/>					
Last Report: 07/21		No Acreage Change Since 07/20			
MD44	Lat: 62 08.8667	Status: U/C	Acres: 85.0	Option: Critical	
901451	Lon: 149 55.7333		Start Date: 07/07	Area: MSS	
PNMD44	Owner: Private	Unit: AKPRI-Private			
451	Name: Malaspina			Cause: Undetermined	

These fires are currently in monitor status. Monitoring schedules are based on defined timeframes, but are dependent on available resources, and weather conditions. When monitoring occurs, information will be updated.

Last Report: 07/06 0.1 Acreage On 07/06
 911445 Lat: **64 01.7700** Status: **U/U** Acres: **0.1** Option: **Limited**
 Lon: **148 34.6000** Start Date: **07/06** Area: **FAS**
 Owner: **State** Unit: **AKAKS-Alaska-Other**
 445 Name: **Coal Creek 2 Coal Seam** Cause: **Lightning**

Last Report: 07/06 0.1 Acreage On 07/06
 911444 Lat: **64 01.8300** Status: **U/U** Acres: **0.1** Option: **Limited**
 Lon: **148 34.1000** Start Date: **07/06** Area: **FAS**
 Owner: **State** Unit: **AKAKS-Alaska-Other**
 444 Name: **Coal Creek 1 Coal Seam** Cause: **Lightning**

Last Report: 07/13 2.4 Acreage Change Since 07/12
 MDT9 Lat: **62 25.8000** Status: **U/C** Acres: **27.4** Option: **Modified**
 914436 Lon: **145 03.6000** Start Date: **07/05** Area: **CRS**
 PNMDT9 Owner: **ANCSA** Unit: **AKAHN-Ahtna, Incorporated**
 436 Name: **Tulsona Creek** Cause: **Lightning**

Last Report: 07/04 0.1 Acreage On 07/04
 MDH3 Lat: **55 16.1580** Status: **U/U** Acres: **0.1** Option: **Unknown**
 904433 Lon: **160 40.4940** Start Date: **07/04** Area: **SWS**
 PNMDH3 Owner: **USFWS** Unit: **AKAMR-Alaska Maritime National Wildlife Refuge**
 433 Name: **Unga Island** Cause: **Human**

Last Report: 07/03 0.1 Acreage On 07/03
 MC87 Lat: **66 34.4286** Status: **U/U** Acres: **0.1** Option: **Critical**
 Lon: **145 16.6440** Start Date: **07/03** Area: **UYD**
 Owner: **OthFed** Unit: **AKXXX-U.S. Federal Aviation Administration**
 431 Name: **FYU VOR** Cause: **Human**

Daily Report From: 07/25 No Acreage Change Since 07/24
 MC8B Lat: **62 07.3500** Status: **U/C** Acres: **367.0** Option: **Critical**
 901429 Lon: **149 59.2167** Start Date: **07/03** Area: **MSS**
 PNMC8B Owner: **Private** Unit: **AKPRI-Private**
 429 Name: **Montana Creek** Cause: **Undetermined**

Last Report: 07/17 No Acreage Change Since 07/11
 MC6E Lat: **61 10.5000** Status: **U/C** Acres: **25.3** Option: **Critical**
 901423 Lon: **149 48.9167** Start Date: **07/02** Area: **MSS**
 PNMC6E Owner: **City** Unit: **AKAKS-Anchorage, Municipality of**
 423 Name: **M.L.K** Cause: **Human**

Last Report: 06/26 24.7 Acreage On 06/26
 911418 Lat: **63 53.3850** Status: **U/U** Acres: **24.7** Option: **Limited**
 Lon: **146 59.1600** Start Date: **06/20** Area: **FAS**
 Owner: **State** Unit: **AKAKS-Alaska-Other**
 418 Name: **Little Delta** Cause: **Lightning**

These fires are currently in monitor status. Monitoring schedules are based on defined timeframes, but are dependent on available resources, and weather conditions. When monitoring occurs, information will be updated.

Last Report: 07/04 No Acreage Change Since 07/02
MCX9 Lat: **66 16.2018** Status: **U/U** Acres: **50.0** Option: **Critical**
 Lon: **145 50.0220** Start Date: **06/29** Area: **UYD**
 Owner: **ANCSA** Unit: **AKVLN-Tihteet' aii, Incorporated**
411 Name: **Birch Creek Dump** Cause: **Human**

Last Report: 07/24 91.5 Acreage Change Since 07/09
MCP1 Lat: **66 47.5717** Status: **U/U** Acres: **91.6** Option: **Modified**
 Lon: **157 28.9617** Start Date: **06/29** Area: **GAD**
 Owner: **BLM** Unit: **AKADD-Anchorage Field Office**
406 Name: **Black River** Cause: **Lightning**

Last Report: 06/28 0.0 Acreage On 06/28
MCF9 Lat: **56 09.0000** Status: **F/A** Acres: **0.0** Option: **Modified**
000401(4) Lon: **132 03.6000** Start Date: **06/27** Area: **TNF**
PDMCF9 Owner: **USFS** Unit: **AKTNF-Tongass National Forest**
401 Name: **Southeast Cove F/A** Cause: **Lightning**

Last Report: 07/24 1.0 Acreage Change Since 07/05
MB8N Lat: **64 42.1488** Status: **U/U** Acres: **3.0** Option: **Limited**
 Lon: **146 34.3260** Start Date: **06/26** Area: **MID**
 Owner: **DOD** Unit: **AKFWQ-Fort Wainwright, Yukon TA**
393 Name: **Stuart Creek 2** Cause: **Lightning**

Last Report: 07/24 3,390.0 Acreage Change Since 07/11
MB8Q Lat: **65 24.4733** Status: **U/U** Acres: **3,418.0** Option: **Limited**
 Lon: **142 35.8500** Start Date: **06/26** Area: **UYD**
 Owner: **NPS** Unit: **AKYCP-Yukon-Charley Rivers National Preserve**
392 Name: **Biederman Bluff** Cause: **Lightning**

Last Report: 07/16 No Acreage Change Since 07/15
MB8M Lat: **64 35.7567** Status: **U/U** Acres: **69.0** Option: **Limited**
932391 Lon: **146 12.2933** Start Date: **06/26** Area: **MID**
 Owner: **DOD** Unit: **AKFWQ-Fort Wainwright, Yukon TA**
391 Name: **Ninetyeight Creek** Cause: **Lightning**

Last Report: 07/22 -606.0 Acreage Change Since 07/20
MB79 Lat: **64 45.3468** Status: **U/U** Acres: **13,249.0** Option: **Limited**
932390 Lon: **146 27.7920** Start Date: **06/26** Area: **MID**
 Owner: **DOD** Unit: **AKFWQ-Fort Wainwright, Yukon TA**
390 Name: **Beaver** Cause: **Lightning**

Last Report: 07/06 No Acreage Change Since 06/28
MB7F Lat: **65 37.1700** Status: **U/U** Acres: **3.0** Option: **Limited**
 Lon: **150 54.0367** Start Date: **06/26** Area: **TAD**
 Owner: **BLM** Unit: **AKCYD-Central Yukon Field Office**
385 Name: **Twilight Creek** Cause: **Lightning**

These fires are currently in monitor status. Monitoring schedules are based on defined timeframes, but are dependent on available resources, and weather conditions. When monitoring occurs, information will be updated.

Last Report: 07/09 No Acreage Change Since 07/08
MB6B Lat: **65 28.9767** Status: **U/U** Acres: **0.5** Option: **Limited**
Lon: **156 41.3650** Start Date: **06/25** Area: **GAD**
Owner: **USFWS** Unit: **AKKUR-Koyukuk National Wildlife Refuge**
381 Name: **Duck Lake** Cause: **Lightning**

Last Report: 07/14 39.8 Acreage Change Since 07/05
MB5X Lat: **67 29.5800** Status: **U/C** Acres: **147.0** Option: **Full**
Lon: **145 23.8083** Start Date: **06/25** Area: **UYD**
Owner: **ANCSA** Unit: **AKVLN-Venetie Indian And Neets Ai Corporation**
379 Name: **Christian River** Cause: **Lightning**

Last Report: 07/24 653.3 Acreage Change Since 07/23
MB47 Lat: **65 29.2733** Status: **U/U** Acres: **2,540.6** Option: **Limited**
Lon: **160 19.4467** Start Date: **06/25** Area: **GAD**
Owner: **BLM** Unit: **AKADD-Anchorage Field Office**
376 Name: **Kateel River** Cause: **Lightning**

Last Report: 07/23 No Acreage Change Since 07/14
MB1Z Lat: **60 13.3200** Status: **U/U** Acres: **33.2** Option: **Limited**
903363 Lon: **150 43.6200** Start Date: **06/23** Area: **KKS**
Owner: **USFWS** Unit: **AKKNR-Kenai National Wildlife Refuge**
363 Name: **Bear Creek** Cause: **Lightning**

Daily Report From: 07/25 No Acreage Change Since 07/24
MB1V Lat: **62 51.5833** Status: **U/U** Acres: **18,000.0** Option: **Full**
913362 Lon: **142 14.2000** Start Date: **06/23** Area: **TAS**
Owner: **ANCSA** Unit: **AKVLN-Tetlin Village Corporation**
362 Name: **Boundary River** Cause: **Lightning**

Heavy moisture received on incident today.

Last Report: 07/21 228.9 Acreage Change Since 07/17
MB1T Lat: **64 39.1164** Status: **U/U** Acres: **32,972.9** Option: **Limited**
931361 Lon: **151 29.0940** Start Date: **06/23** Area: **TAD**
Owner: **State** Unit: **AKAKS-Alaska-Other**
361 Name: **Lloyd Mountain** Cause: **Lightning**

Daily Report From: 07/25 No Acreage Change Since 07/23
MCZ0 Lat: **64 13.1900** Status: **U/U** Acres: **12,208.0** Option: **Limited**
911358 Lon: **147 19.1000** Start Date: **06/22** Area: **FAS**
PNMCZ0 Owner: **State** Unit: **AKAKS-Alaska-Other**
358 Name: **Dry Creek** Cause: **Lightning**

Last Report: 07/02 No Acreage Change Since 06/25
MB1D Lat: **66 47.3994** Status: **U/U** Acres: **300.0** Option: **Limited**
Lon: **141 13.1820** Start Date: **06/23** Area: **UYD**
Owner: **BLM** Unit: **AKEID-Eastern Interior Field Office**
357 Name: **Fort Creek** Cause: **Lightning**

These fires are currently in monitor status. Monitoring schedules are based on defined timeframes, but are dependent on available resources, and weather conditions. When monitoring occurs, information will be updated.

Last Report: 07/05 No Acreage Change Since 06/25
MB0Z Lat: **67 12.1668** Status: **U/U** Acres: **0.1** Option: **Limited**
931356 Lon: **152 17.8680** Start Date: **06/23** Area: **TAD**
Owner: **State** Unit: **AKAKS-Alaska-Other**
356 Name: **Malamute** Cause: **Lightning**

Last Report: 07/06 No Acreage Change Since 07/02
MB0B Lat: **66 34.8833** Status: **U/U** Acres: **0.1** Option: **Full**
Lon: **143 16.6320** Start Date: **06/22** Area: **UYD**
Owner: **USFWS** Unit: **AKYFR-Yukon Flats National Wildlife Refuge**
353 Name: **False Alarm 024** Cause: **Lightning**

Last Report: 07/22 13,110.6 Acreage Change Since 07/14
MCS5 Lat: **63 19.6000** Status: **U/U** Acres: **46,896.6** Option: **Limited**
904351 Lon: **155 33.8666** Start Date: **06/22** Area: **SWS**
PNMCS5 Owner: **State** Unit: **AKAKS-Alaska-Other**
351 Name: **Page Mountain** Cause: **Lightning**

Last Report: 07/04 No Acreage Change Since 07/03
MBY8 Lat: **66 34.4000** Status: **U/C** Acres: **45.0** Option: **Full**
932342 Lon: **143 06.1020** Start Date: **06/22** Area: **UYD**
Owner: **USFWS** Unit: **AKYFR-Yukon Flats National Wildlife Refuge**
342 Name: **Tiinkdhul Lake** Cause: **Lightning**

Last Report: 06/23 No Acreage Change Since 06/22
MBY6 Lat: **64 40.0800** Status: **U/C** Acres: **2.0** Option: **Full**
Lon: **156 22.2840** Start Date: **06/22** Area: **GAD**
Owner: **ANCSA** Unit: **AKVLN-Gana-a `Yoo, Limited**
340 Name: **Whiskey Creek** Cause: **Human**

Last Report: 07/24 30.5 Acreage Change Since 07/21
MBY2 Lat: **67 03.4326** Status: **U/U** Acres: **149.0** Option: **Limited**
931338 Lon: **152 13.5180** Start Date: **06/22** Area: **TAD**
Owner: **State** Unit: **AKAKS-Alaska-Other**
338 Name: **Alatna Hills** Cause: **Lightning**

Last Report: 07/14 0.8 Acreage Change Since 07/02
MB0R Lat: **61 07.8000** Status: **U/U** Acres: **178.8** Option: **Limited**
904336 Lon: **163 14.4000** Start Date: **06/22** Area: **SWS**
Owner: **USFWS** Unit: **AKYDR-Yukon Delta National Wildlife Refuge**
336 Name: **Takslesluk Lake** Cause: **Lightning**

Last Report: 07/05 No Acreage Change Since 07/01
MBT0 Lat: **66 08.1642** Status: **U/U** Acres: **80.0** Option: **Limited**
Lon: **146 15.2160** Start Date: **06/21** Area: **UYD**
Owner: **USFWS** Unit: **AKYFR-Yukon Flats National Wildlife Refuge**
322 Name: **Beaver Creek** Cause: **Lightning**

These fires are currently in monitor status. Monitoring schedules are based on defined timeframes, but are dependent on available resources, and weather conditions. When monitoring occurs, information will be updated.

Last Report: 07/24 12,154.8 Acreage Change Since 07/21
MBS9 Lat: **65 48.7783** Status: **U/U** Acres: **79,952.7** Option: **Limited**
Lon: **146 09.6850** Start Date: **06/21** Area: **UYD**
Owner: **USFWS** Unit: **AKYFR-Yukon Flats National Wildlife Refuge**
321 Name: **Little Crazy Mountain** Cause: **Lightning**

Last Report: 07/03 No Acreage Change Since 07/02
MBS0 Lat: **64 45.0167** Status: **U/U** Acres: **17.0** Option: **Modified**
931318 Lon: **150 20.9633** Start Date: **06/21** Area: **TAD**
Owner: **State** Unit: **AKAKS-Alaska-Other**
318 Name: **Iksgiza** Cause: **Lightning**

Last Report: 07/24 1,281.0 Acreage Change Since 07/21
MBR8 Lat: **64 37.5000** Status: **U/U** Acres: **5,178.0** Option: **Limited**
931317 Lon: **150 54.3840** Start Date: **06/21** Area: **TAD**
Owner: **State** Unit: **AKAKS-Alaska-Other**
317 Name: **Snowshoe Creek** Cause: **Lightning**

Last Report: 07/24 3,690.6 Acreage Change Since 07/22
MBR5 Lat: **64 54.3102** Status: **U/U** Acres: **78,011.6** Option: **Limited**
Lon: **153 16.9020** Start Date: **06/21** Area: **TAD**
Owner: **USFWS** Unit: **AKNOR-Nowitna National Wildlife Refuge**
316 Name: **Little Mud River** Cause: **Lightning**

Daily Report From: 07/25 No Acreage Change Since 07/23
MBP5 Lat: **66 18.3500** Status: **U/U** Acres: **42,300.0** Option: **Modified**
Lon: **153 25.8667** Start Date: **06/21** Area: **TAD**
Owner: **BLM** Unit: **AKCYD-Central Yukon Field Office**
312 Name: **Bergman Creek** Cause: **Lightning**

Last Report: 07/24 4,323.0 Acreage Change Since 07/20
MBL4 Lat: **64 19.0602** Status: **U/U** Acres: **53,411.0** Option: **Limited**
931305 Lon: **152 10.2600** Start Date: **06/20** Area: **TAD**
Owner: **BLM** Unit: **AKCYD-Central Yukon Field Office**
305 Name: **Wilderness** Cause: **Lightning**

Last Report: 07/08 No Acreage Change Since 07/02
MBL1 Lat: **65 45.5700** Status: **U/U** Acres: **3,237.8** Option: **Limited**
Lon: **159 53.1417** Start Date: **06/20** Area: **GAD**
Owner: **BLM** Unit: **AKADD-Anchorage Field Office**
302 Name: **South Fork Buckland River** Cause: **Lightning**

Last Report: 06/20 128.4 Acreage On 06/20
MBH3 Lat: **65 55.8312** Status: **U/U** Acres: **128.4** Option: **Limited**
Lon: **165 50.5920** Start Date: **06/20** Area: **GAD**
Owner: **State** Unit: **AKAKS-Alaska-Other**
297 Name: **Sango Creek** Cause: **Lightning**

These fires are currently in monitor status. Monitoring schedules are based on defined timeframes, but are dependent on available resources, and weather conditions. When monitoring occurs, information will be updated.

Last Report: 07/24		5.0 Acreage Change Since 07/21			
MBE9	Lat: 66 01.2500	Status: U/U	Acres: 2,855.1	Option: Limited	
	Lon: 160 27.6300		Start Date: 06/19	Area: GAD	
	Owner: BLM	Unit: AKADD-Anchorage Field Office			
294	Name: Buckland 3			Cause: Lightning	
Last Report: 07/24		0.3 Acreage Change Since 07/08			
MBE7	Lat: 66 09.6000	Status: U/U	Acres: 1,541.3	Option: Modified	
932292	Lon: 161 14.4133		Start Date: 06/19	Area: GAD	
	Owner: BLM	Unit: AKADD-Anchorage Field Office			
292	Name: Buckland 1			Cause: Lightning	
Last Report: 07/23		1,194.8 Acreage Change Since 07/08			
MBE5	Lat: 65 24.4417	Status: U/U	Acres: 1,232.4	Option: Limited	
	Lon: 162 30.8350		Start Date: 06/19	Area: GAD	
	Owner: State	Unit: AKAKS-Alaska-Other			
287	Name: Kuzitrin River 9			Cause: Lightning	
Last Report: 07/24		-0.1 Acreage Change Since 07/08			
MBC4	Lat: 65 55.7867	Status: U/C	Acres: 130.9	Option: Modified	
931271	Lon: 162 19.5183		Start Date: 06/19	Area: GAD	
	Owner: ANCSA	Unit: AKVLN-Deering Ipnatchiak Corporation			
271	Name: Kugruk River 2			Cause: Lightning	
Last Report: 07/24		0.2 Acreage Change Since 07/08			
MBC3	Lat: 65 47.6733	Status: U/U	Acres: 2,707.2	Option: Modified	
931270	Lon: 162 18.6183		Start Date: 06/19	Area: GAD	
	Owner: State	Unit: AKAKS-Alaska-Other			
270	Name: Kugruk River 1			Cause: Lightning	
Last Report: 07/14		No Acreage Change Since 07/02			
MBB1	Lat: 60 24.9365	Status: U/U	Acres: 46.5	Option: Limited	
904267	Lon: 163 04.0717		Start Date: 06/18	Area: SWS	
	Owner: USFWS	Unit: AKYDR-Yukon Delta National Wildlife Refuge			
267	Name: Tagayarak River			Cause: Lightning	
Last Report: 06/28		473.7 Acreage Change Since 06/21			
MA9J	Lat: 62 18.0983	Status: U/U	Acres: 673.7	Option: Limited	
	Lon: 161 37.5183		Start Date: 06/18	Area: GAD	
	Owner: USFWS	Unit: AKYDR-Yukon Delta National Wildlife Refuge			
264	Name: Wolf Creek Mountain			Cause: Lightning	
Last Report: 07/24		20,116.9 Acreage Change Since 07/21			
MA8Q	Lat: 66 04.3617	Status: U/U	Acres: 97,701.6	Option: Limited	
	Lon: 142 13.4817		Start Date: 06/18	Area: UYD	
	Owner: BLM	Unit: AKEID-Eastern Interior Field Office			
262	Name: Black River			Cause: Lightning	

These fires are currently in monitor status. Monitoring schedules are based on defined timeframes, but are dependent on available resources, and weather conditions. When monitoring occurs, information will be updated.

Last Report: 06/21 No Acreage Change Since 06/19
MA7F Lat: **64 01.3632** Status: **U/C** Acres: **11.0** Option: **Modified**
931260 Lon: **159 06.0180** Start Date: **06/17** Area: **GAD**
 Owner: **State** Unit: **AKAKS-Alaska-Other**
260 Name: **Stink Creek** Cause: **Lightning**

Last Report: 07/13 No Acreage Change Since 07/12
MA3V Lat: **64 59.4000** Status: **U/C** Acres: **256.9** Option: **Full**
911255 Lon: **146 57.9252** Start Date: **06/16** Area: **FAS**
PNMA3V Owner: **State** Unit: **AKAKS-Alaska-Other**
255 Name: **Caribou Creek** Cause: **Lightning**

Last Report: 07/18 5,456.6 Acreage Change Since 07/08
904250 Lat: **63 24.0000** Status: **U/U** Acres: **21,849.6** Option: **Limited**
 Lon: **155 02.1500** Start Date: **06/14** Area: **SWS**
 Owner: **State** Unit: **AKAKS-Alaska-Other**
250 Name: **Sunshine Mountains** Cause: **Lightning**

Last Report: 07/05 No Acreage Change Since 07/03
MAY0 Lat: **64 41.0950** Status: **U/U** Acres: **268.4** Option: **Limited**
 Lon: **146 33.8883** Start Date: **06/14** Area: **MID**
 Owner: **DOD** Unit: **AKFWQ-Fort Wainwright, Yukon TA**
248 Name: **Tower** Cause: **Human**

Last Report: 07/22 0.6 Acreage Change Since 07/14
MAR7 Lat: **60 57.0589** Status: **U/C** Acres: **78.6** Option: **Full**
904245 Lon: **160 57.3453** Start Date: **06/13** Area: **SWS**
PNMAR7 Owner: **ANCSA** Unit: **AKVLN-Kokarmiut Corporation**
245 Name: **Kisarlik River** Cause: **Lightning**

Last Report: 07/22 No Acreage Change Since 07/14
MAJ7 Lat: **60 41.4334** Status: **U/U** Acres: **4,408.8** Option: **Limited**
904240 Lon: **160 44.7667** Start Date: **06/12** Area: **SWS**
PNMAJ7 Owner: **USFWS** Unit: **AKYDR-Yukon Delta National Wildlife Refuge**
240 Name: **Little Kasigluk** Cause: **Lightning**

Last Report: 07/16 No Acreage Change Since 07/14
904227 Lat: **61 05.1327** Status: **U/U** Acres: **775.8** Option: **Limited**
 Lon: **157 52.8749** Start Date: **06/11** Area: **SWS**
 Owner: **State** Unit: **AKAKS-Alaska-Other**
227 Name: **Bakbuk Creek** Cause: **Lightning**

Last Report: 06/15 No Acreage Change Since 06/14
L99U Lat: **66 56.8044** Status: **U/U** Acres: **22.8** Option: **Limited**
931221 Lon: **155 02.2800** Start Date: **06/10** Area: **GAD**
 Owner: **County** Unit: **AKAKS-Northwest Arctic Borough**
221 Name: **Lake Minakokosa** Cause: **Human**

These fires are currently in monitor status. Monitoring schedules are based on defined timeframes, but are dependent on available resources, and weather conditions. When monitoring occurs, information will be updated.

Daily Report From: 07/25

No Acreage Change Since 07/23

L987 Lat: **65 14.6267** Status: **U/U** Acres: **101,451.0** Option: **Limited**
 Lon: **160 06.1083** Start Date: **06/10** Area: **GAD**
 Owner: **BLM** Unit: **AKADD-Anchorage Field Office**
218 Name: **North River** Cause: **Lightning**

At 1814 the fire was flown by Air Attack platform 5DT. There was no smoke showing.

Last Report: 07/24

110.0 Acreage Change Since 07/21

L98W Lat: **65 19.5200** Status: **U/U** Acres: **3,075.0** Option: **Limited**
932217 Lon: **142 33.2750** Start Date: **06/10** Area: **UYD**
 Owner: **NPS** Unit: **AKYCP-Yukon-Charley Rivers National Preserve**
217 Name: **Yukon Charley** Cause: **Lightning**

Last Report: 07/24

2,225.6 Acreage Change Since 07/18

L976 Lat: **65 48.1317** Status: **U/U** Acres: **23,007.6** Option: **Limited**
 Lon: **145 48.5100** Start Date: **06/09** Area: **UYD**
 Owner: **BLM** Unit: **AKEID-Steese National Conservation Area**
212 Name: **Marr** Cause: **Lightning**

Last Report: 07/06

No Acreage Change Since 06/23

L975 Lat: **65 53.2998** Status: **U/U** Acres: **1.3** Option: **Limited**
 Lon: **152 00.2820** Start Date: **06/09** Area: **TAD**
 Owner: **BLM** Unit: **AKCYD-Central Yukon Field Office**
211 Name: **Trouble Mountain** Cause: **Lightning**

Last Report: 07/24

0.1 Acreage Change Since 06/11

L97L Lat: **63 50.1006** Status: **U/C** Acres: **156.5** Option: **Full**
 Lon: **160 30.8820** Start Date: **06/09** Area: **GAD**
 Owner: **ANCSA** Unit: **AKVLN-Unalakleet Native Corporation**
207 Name: **South River Hills** Cause: **Lightning**

Last Report: 07/20

No Acreage Change Since 07/08

MAN9 Lat: **65 18.2333** Status: **U/U** Acres: **181.8** Option: **Limited**
911201 Lon: **146 35.3333** Start Date: **06/08** Area: **FAS**
PNMAN9 Owner: **State** Unit: **AKAKS-Alaska-Other**
201 Name: **Cripple Creek** Cause: **Lightning**

Last Report: 06/06

0.1 Acreage On 06/06

L93Y Lat: **60 40.4600** Status: **U/U** Acres: **0.1** Option: **Limited**
903186 Lon: **150 20.7780** Start Date: **06/06** Area: **KKS**
 Owner: **USFWS** Unit: **AKKNR-Kenai National Wildlife Refuge**
186 Name: **Bear Lake** Cause: **Lightning**

Last Report: 07/06

No Acreage Change Since 06/23

L93W Lat: **65 58.9002** Status: **U/U** Acres: **19.7** Option: **Limited**
 Lon: **152 01.4820** Start Date: **06/06** Area: **TAD**
 Owner: **BLM** Unit: **AKCYD-Central Yukon Field Office**
182 Name: **Gates** Cause: **Lightning**

These fires are currently in monitor status. Monitoring schedules are based on defined timeframes, but are dependent on available resources, and weather conditions. When monitoring occurs, information will be updated.

Last Report: 07/22 -0.5 Acreage Change Since 07/18
MCS3 Lat: **63 18.4530** Status: **U/U** Acres: **222,708.5** Option: **Limited**
904174 Lon: **157 23.2730** Start Date: **06/05** Area: **SWS**
PNMCS3 Owner: **State** Unit: **AKAKS-Alaska-Other**
174 Name: **Old Grouch Top** Cause: **Lightning**

Last Report: 07/06 No Acreage Change Since 06/09
L9W2 Lat: **66 08.6664** Status: **U/U** Acres: **0.1** Option: **Modified**
Lon: **151 51.3060** Start Date: **06/02** Area: **TAD**
Owner: **USFWS** Unit: **AKKAR-Kanut National Wildlife Refuge**
164 Name: **Old Dummy Lake** Cause: **Lightning**

Daily Report From: 07/25 No Acreage Change Since 07/24
L9HA Lat: **62 59.8167** Status: **U/U** Acres: **25,174.0** Option: **Limited**
913133 Lon: **141 03.6167** Start Date: **05/21** Area: **TAS**
Owner: **State** Unit: **AKAKS-Alaska-Other**
133 Name: **McArthur Creek** Cause: **Lightning**

Heavy moisture received on incident today.

Last Report: 07/06 No Acreage Change Since 06/26
L9GV Lat: **65 20.2900** Status: **U/U** Acres: **1,661.0** Option: **Limited**
931132 Lon: **154 35.8200** Start Date: **05/21** Area: **TAD**
Owner: **State** Unit: **AKAKS-Alaska-Other**
132 Name: **Melozitna** Cause: **Lightning**

Last Report: 07/01 No Acreage Change Since 06/27
L8P7 Lat: **63 54.3780** Status: **U/U** Acres: **34,499.0** Option: **Limited**
932077 Lon: **146 00.1260** Start Date: **04/30** Area: **MID**
PDL8P7 Owner: **DOD** Unit: **AKFWQ-Fort Wainwright, Donnelly TA**
077 Name: **Oregon Lakes** Cause: **Human**

Last Report: 01/01 0.1 Acreage On 01/01
KU13 Lat: **65 01.6067** Status: **U/U** Acres: **0.1** Option: **Modified**
Lon: **141 15.0150** Start Date: **01/01** Area: **UYD**
Owner: **ANCSA** Unit: **AKDYN-Doyon, Limited**
001 Name: **Windfall Mountain Overwinter** Cause: **Lightning**

Daily Report From: 07/25

No Acreage Change Since 07/24**MGX7**Lat: **65 08.1650**Status: **Out 07/25**Acres: **0.1**Option: **Full****911649**Lon: **147 46.6350**Start Date: **07/22**Area: **FAS**Owner: **State**Unit: **AKAKS-Alaska-Other****649**Name: **Glacier Creek**Cause: **Lightning**

Last Report: 05/01

2,755.0 Acreage Change Since 04/30

Lat: **63 56.0400** Status: **RX** Acres: **13,611.0** Option: **NOENTRY**
Lon: **145 36.1600** Start Date: **02/08** Area: **MID**
Owner: **DOD** Unit: **AKFWQ-Fort Wainwright**
RX1 Name: **MID MIPR 2019** Cause: **Human**

Last Report: 05/09

4.0 Acreage On 05/09

Lat: **63 54.0250** Status: **RX** Acres: **4.0** Option: **Full**
912DRX Lon: **145 17.4760** Start Date: **05/09** Area: **DAS**
Owner: **State** Unit: **AKAKS-Alaska-Other**
DRX Name: **BISON RX** Cause: **Human**