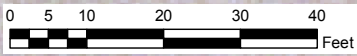
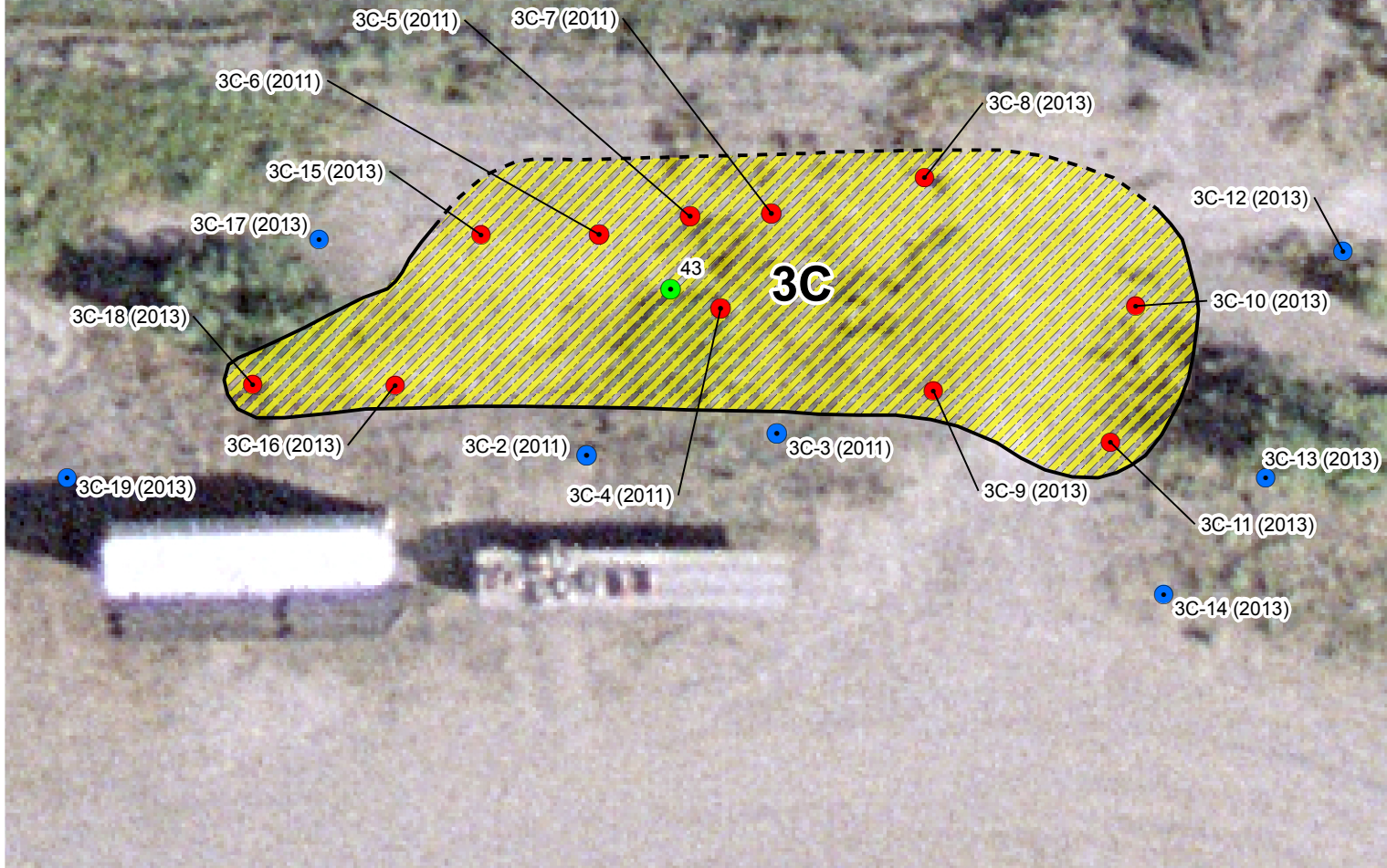


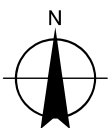
DETENTION POND



Legend

- 2002 Sample Location
- 2011 or 2013 Sample Location with Arsenic Result (XRF or Analytical) Less Than 16 mg/kg
- 2011 or 2013 Sample Location with Arsenic Result (XRF or Analytical) Greater Than 16 mg/kg
- ▨ Estimated Zone > 16 mg/kg (dashed where inferred)

Date: 29 Jan 2014 Drawn by: SJ K:\PROJECTS\Industrial-Commercial\Kenai_LNG\MXDs\2013_Kenai_LNG_Arsenic-09.mxd



KENAI LIQUEFIED NATURAL GAS (LNG) FACILITY SOIL SAMPLE LOCATIONS: ZONE 3C

ConocoPhillips Alaska, Inc.
Kenai, Alaska

Figure
6