RECEIVED
FEB 2 2012
SCANNED
2/27/12 JNU

NOTICE OF INTENT

to be covered under

APDES GENERAL PERMIT AK-G52-0000

for

SEAFOOD PROCESSORS IN ALASKA

(See Part IV.C. of the Permit, reissued 2001)

Please submit this NOI to:

Department of Environmental Conservation
Division of Water

555 Cordova Street
Anchorage, AK 99501

Submittal of this document constitutes notice that the party identified in Section 1 intends to be covered by the APDES general permit authorizing discharges from seafood processing activities in Alaska and obligates the permittee to comply with the terms and conditions of the permit.

Please fill in all information. Attach supplemental information sheets as appropriate.

SECTION 1 - PERMIT INFORMATION

APDES PERMIT NO. AK-G52 - 0039	ADEC Number (Seafood Processor License) AK-1089

SECTION 2 - OPERATOR INFORMATION (Part IV.C.2)

Company Name North Pacific Seafoods, Inc.	
Address 4 Nickerson, Suite 400	Phone 206-726-9900
City/State/Zip Seattle, Washington 98109	FAX 206-726-1667
Representative/Title Slim Jorgensen	E-mail slimj@npsi.us

SECTION 3 - OWNER INFORMATION (Part IV.C.3)

Owner Name North Pacific Seafoods, Inc	
Address 4 Nickerson, Suite 400	Phone 206-812-4213
City/State/Zip Seattle, Washington 98109	FAX 206-726-1667
Representative/Title Jeff Backlund	E-mail jeffb@npsi.us

SECTION 4 - FACILITY or VESSEL INFORMATION (Part IV.C.4)

Facility/Vessel Name Red Salmon Plant	No of Employees approx 500
Address Mile 1.5 Alaska Peninsula Highway P.O. Box 10	Phone 907-246-6809
City/State/Zip Naknek, Alaska 99633	FAX 907-246-6810
Latitude and Longitude of Discharge(s) 58° 44' 20" N. X 156° 55' 48" W.	
Previous facility/vessel name(s) Red Salmon Cannery (Yardarm Knot Fisheries, LLC)	

Type of vessel	USCG no.	Vessel length

SECTION 5 - FACILITY CLASSIFICATION (Part IV.C.5; Check each that applies)

☐	Offshore floating seafood processor: operating and discharging between 1 and 3 nautical mile from shore at MLLW
☐	Nearshore floating seafood processor: operating and discharging from one (1) to one half (0.5) nautical mile from shore at MLLW
✓	Shore-based seafood processor: operating and discharging less than one half (0.5) nautical mile from shore at MLLW (Includes vessels that meet discharge location criteria)

SECTION 6 - PROJECTED PRODUCTION INFORMATION (Part IV.C.6; Check all that apply)

✓	Whole	✓	Head-on & Gutted	✓	Headed & Gutted	✓	Fillets		Cured, salted or smoked
✓	Canned		Fish meal		Surimi, fish paste		Mince, dry/ washed		Mince, wet/ unwashed
✓	Roe		Crab: whole, pieces		Shrimp, scallops, clams, oysters, snails, urchins, cucumbers (circle appropriate items)	✓	Other (identify): Salmon Byproducts		

Catch Processed (by type, e.g., cod, pollock, salmon)	Finished Product (by type, e.g., fillets, surimi, canned)	24-hour Design Capacity in lbs of processing raw product	Location (Lat/Long or ADF&G areas)	Anticipated Processing Activity – Number of days per month											
				Jan	Feb	Mar	Apr	May	Jun	Jul	Aug	Sep	Oct	Nov	Dec
Salmon	Canned	Total Salmon ='s	Lat / Long						X	X					
Salmon	H & G	1,500,000 lbs	same as						X	X					
Salmon	Fillets	per day	in "Facility"						X	X					
Salmon	Bellies & Tips	round weight	Paragraph						X	X					
Salmon	Heads		(ADF&G area "T")						X	X					
Salmon	Roe								X	X					
Herring	Whole	1,100,000 lbs	Same as above				X	X							

SECTION 7 - RECEIVING WATER INFORMATION (Part IV.C.7)

Name(s) of waterbody(ies) receiving discharges of the facility: Naknek River

Name of any larger, adjacent receiving waterbody(ies): Kvichak Bay / Bristol Bay

List any areas within three (3) nautical miles of operation which are excluded from coverage under the General Permit (e.g., Parks, Preserves, Refuges, Critical Habitats etc.)

None Known

Nature of Receiving Water: Discharge is to marine water [ ] Discharge is to fresh water [ ] Discharge is to estuary or tidal tributary [✓]

Attention: Nearshore and Shore-based Processors must submit a bathymetric map of the receiving water within one (1) nautical mile of the discharge showing the location of the facility and all discharge point(s)

SECTION 8 - DESCRIPTION of DISCHARGES (Part IV.C.8)

Sanitary Wastes

	Package Treatment Plant	X	Municipal System
	On-site septic system		Community Septic system
	USCG Approved System (MSD) Type:		Capacity (gals/day):

Seafood Processing Wastes

Outfall depth: 1.7 ft.	Outfall distance from shore: 350 ft.	Water depth at outfall: 1.7 ft.

Vessels indicate the range of water column depths at which vessel discharges processing wastes: n/a to ft.

Grinder - Type/Name: 2 ea Muffing Monsters (Dbl Gri Grinds seafood wastes to: 1/2 inch width

Other Wastewaters (Check all that apply)

✓	Process disinfectants	✓	Transfer water
✓	Cooling water		Gray water
	Boiler water		Live tank water
	Cooking water		Air scrubber water
	Refrigerated seawater	✓	Other (name): Refrigeration Condensate

Projected Maximum Quantity in lbs of Process Waste Solids that are Discharged

Specific Species Processed	TOTAL DAILY Amount of Solids Discharged	TOTAL ANNUAL Amount of Solids Discharged
Salmon	600,000 lbs.	8,000,000 lbs.
Herring	100,000 lbs.	1,200,000 lbs.
	lbs.	lbs.

SECTION 9 - REFUELING CAPABILITY and PROXIMITY TO FUELING STATIONS (Part VI.C.9)

Does your facility/vessel refuel fishing vessels? Yes ☐ No ✓
If yes, what is the capacity of your refueling tanks?

If no, what is the location and distance to the nearest refueling station? 1.5 miles

SECTION 10 - SUBMITTALS (Part IV.C.10; to be attached to this NOI) * shore-based & near-shore processors only

✓	Letter certifying that the facility has developed and operates in accordance with a Best Management Practices Plan
✓	Location Map showing the location of the facility in the context of the coastal area of Alaska *
✓	Bathymetric Map of Receiving Water showing facility, outfall and water depths within one mile of the discharge *
✓	Waiver Request (for seafloor survey, discharging to excluded areas (Part III.A,B,C), if applicable

SECTION 11- SIGNATURE and CERTIFICATION (Part IV.C.11)

I certify under penalty of law that this document and all attachments were prepared under my direction or supervision in accordance with a system designed to assure that qualified personnel properly gather and evaluate the information submitted. Based on my inquiry of the person or persons who manage the system or those persons directly responsible for gathering the information, the information submitted is, to the best of my knowledge and belief, true, accurate, and complete. I am aware that there are significant penalties for submitting false information, including the possibility of fine and imprisonment for knowing violations.

Signature Principal or Partner		Title/Company	Vice President
Print Name	Jeffrey S. Backlund	Date	1/31/12

FACILITY CERTIFICATION

Pursuant to the
Environmental Protection Agency
National Pollution Elimination System Permit
Part VI.A.: Best Management Practices Plan

FACILITY NPDES No. ..... AK – G52 – 0039

FACILITY OWNER/OPERATOR ..... North Pacific Seafoods, Inc.

FACILITY NAME ..... Red Salmon Plant

FACILITY ADDRESS ..... Mile 1.5 Alaska Peninsula Highway
Naknek, Alaska 99633

The undersigned owner or operator of the above referenced facility, who is authorized to sign this "Certification" on behalf of this facility, has ensured by inspection or other means, the completion and implementation of a Best Management Practices Plan. Said plan is maintained as an addendum to the NPDES permit and is available upon request.

PRINT NAME ..... Jeffrey S. Backlund

TITLE ..... Vice President

Signature _____

DATE 1/31/12

PHONE/FAX ..... 206-726-9900 voice 206-726-1667 fax

This completed "Facility Certification" has been provided on 31 January 2011 to:

Alaska Department of Environmental Conservation
555 Cordova Street
Anchorage, Alaska 99501

With copies to:

United States Environmental Protection Agency
Region 10
NPDES Compliance Unit, OWW-130
Seattle, Washington 98101

Alaska Department of Environmental Conservation
410 Willoughby Avenue, Suite 303
Juneau, Alaska 99801

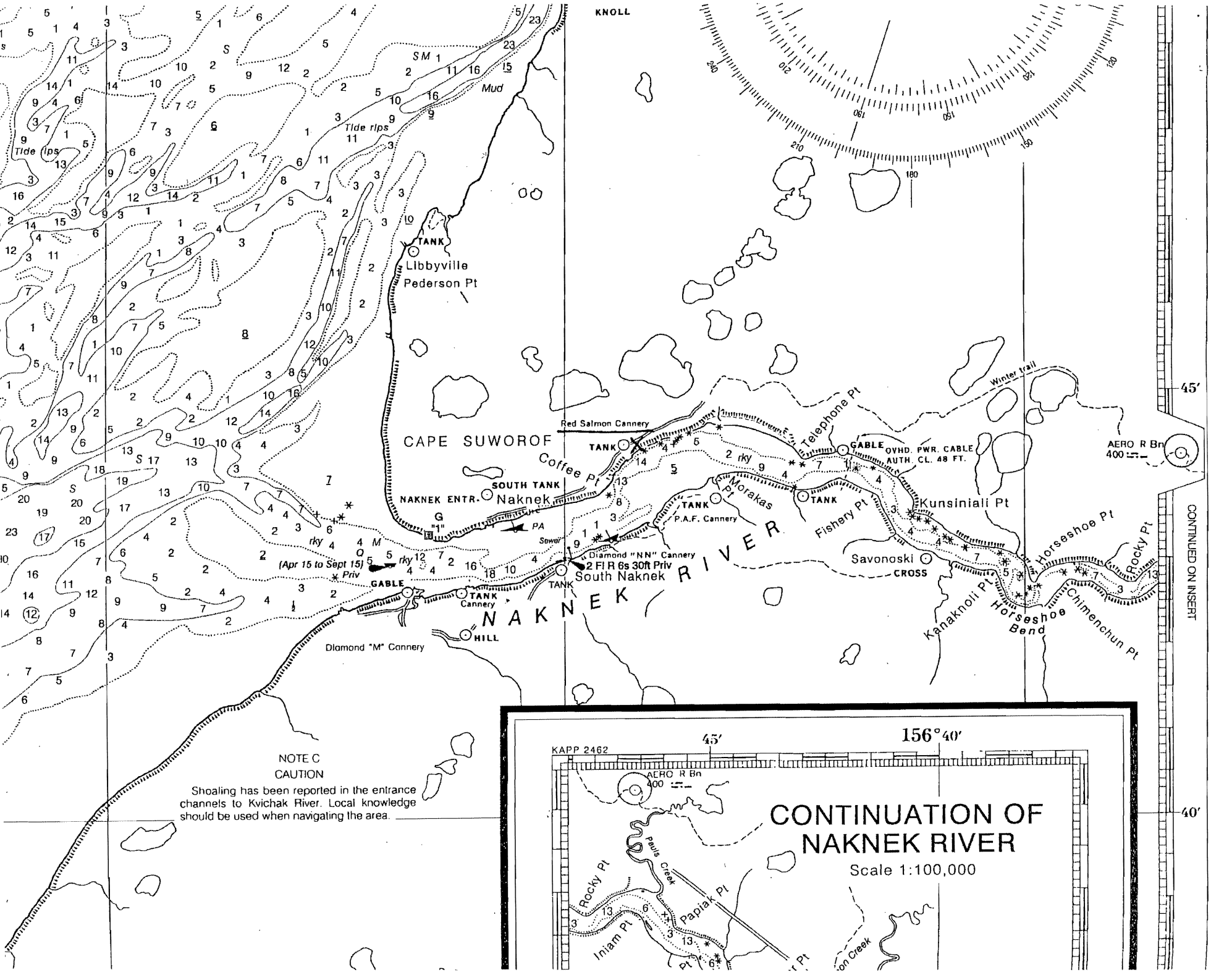
KNOLL
Tide rips
Mud
TANK
Libbyville
Pederson Pt
CAPE SUWOROF
Red Salmon Cannery
Coffee Pt
SOUTH TANK
NAKNEK ENTR.
Naknek
G "1"
PA
Sewer
(Apr 15 to Sept 15)
Priv
GABLE
TANK
Cannery
HILL
Diamond "M" Cannery
Diamond "NN" Cannery
2 Fl R 6s 30ft Priv
South Naknek
NAKNEK RIVER
Morakas Pt
P.A.F. Cannery
Telephone Pt
Fishery Pt
OVHD. PWR. CABLE
AUTH. CL. 48 FT.
Winter trail
Kunsiniali Pt
Savonoski
CROSS
Kanaknoli Pt
Horseshoe Bend
Horseshoe Pt
Rocky Pt
Chimenchun Pt
AERO R Bn
400
45'
40'
CONTINUED ON INSERT
NOTE C
CAUTION
Shoaling has been reported in the entrance channels to Kvichak River. Local knowledge should be used when navigating the area.
KAPP 2462
156°40'
CONTINUATION OF
NAKNEK RIVER
Scale 1:100,000
Rocky Pt
Pauls Creek
Papiak Pt
Iniam Pt

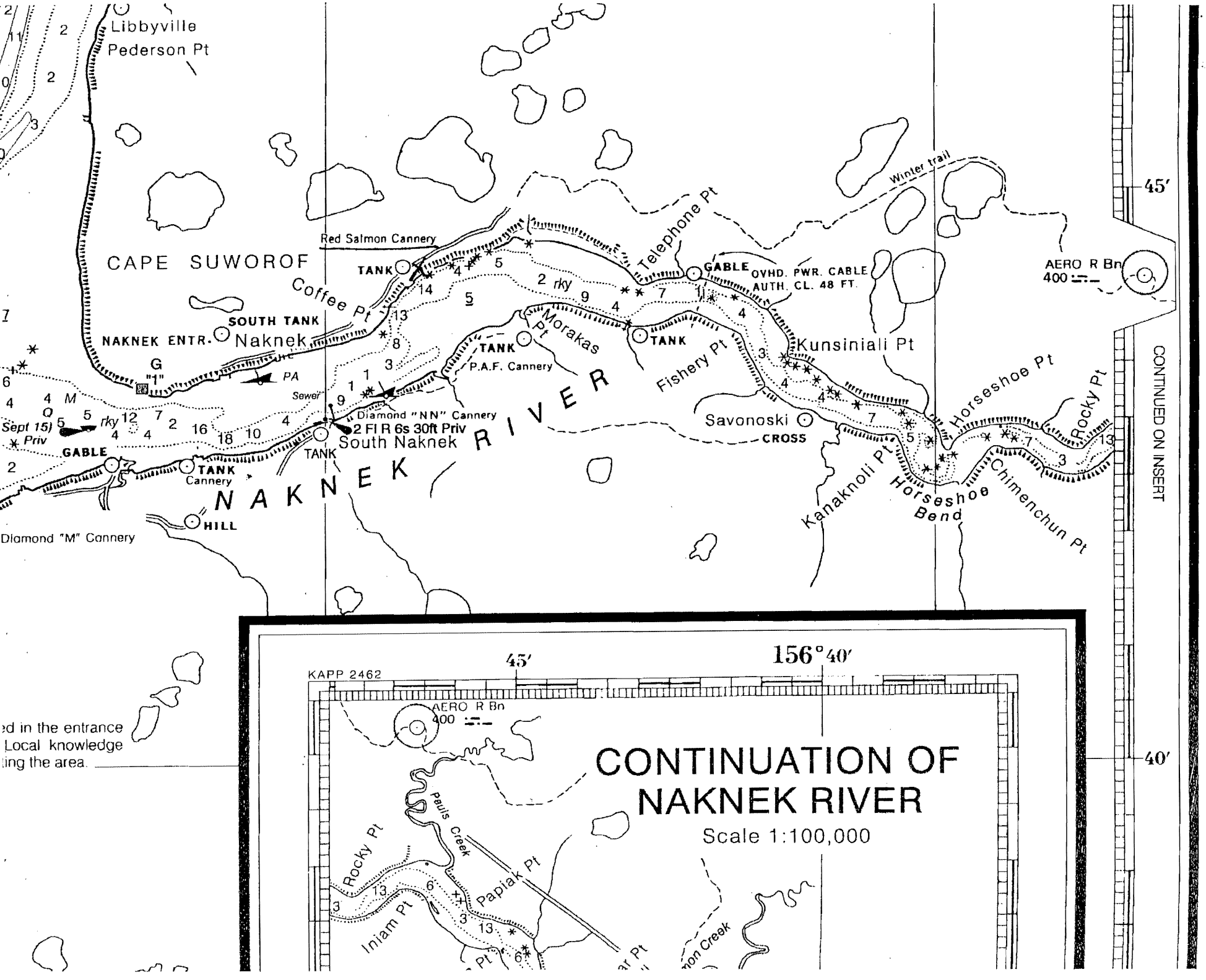

ed in the entrance
Local knowledge
ing the area.

North Pacific Seafoods, Inc. AK-G52-0039

Map Name: **Base (public)**

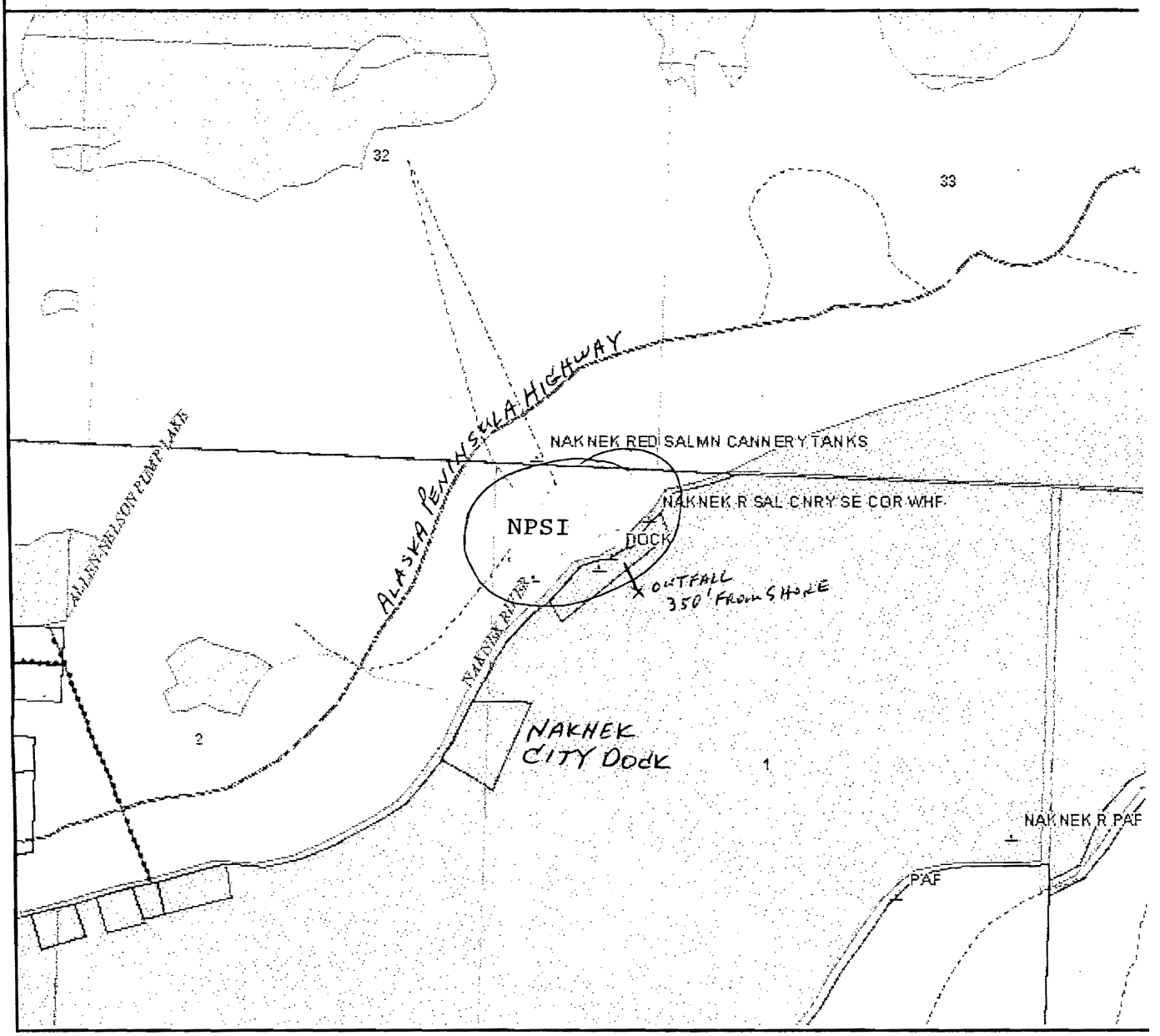

North Pacific Seafoods, Inc. AK-G52-0039

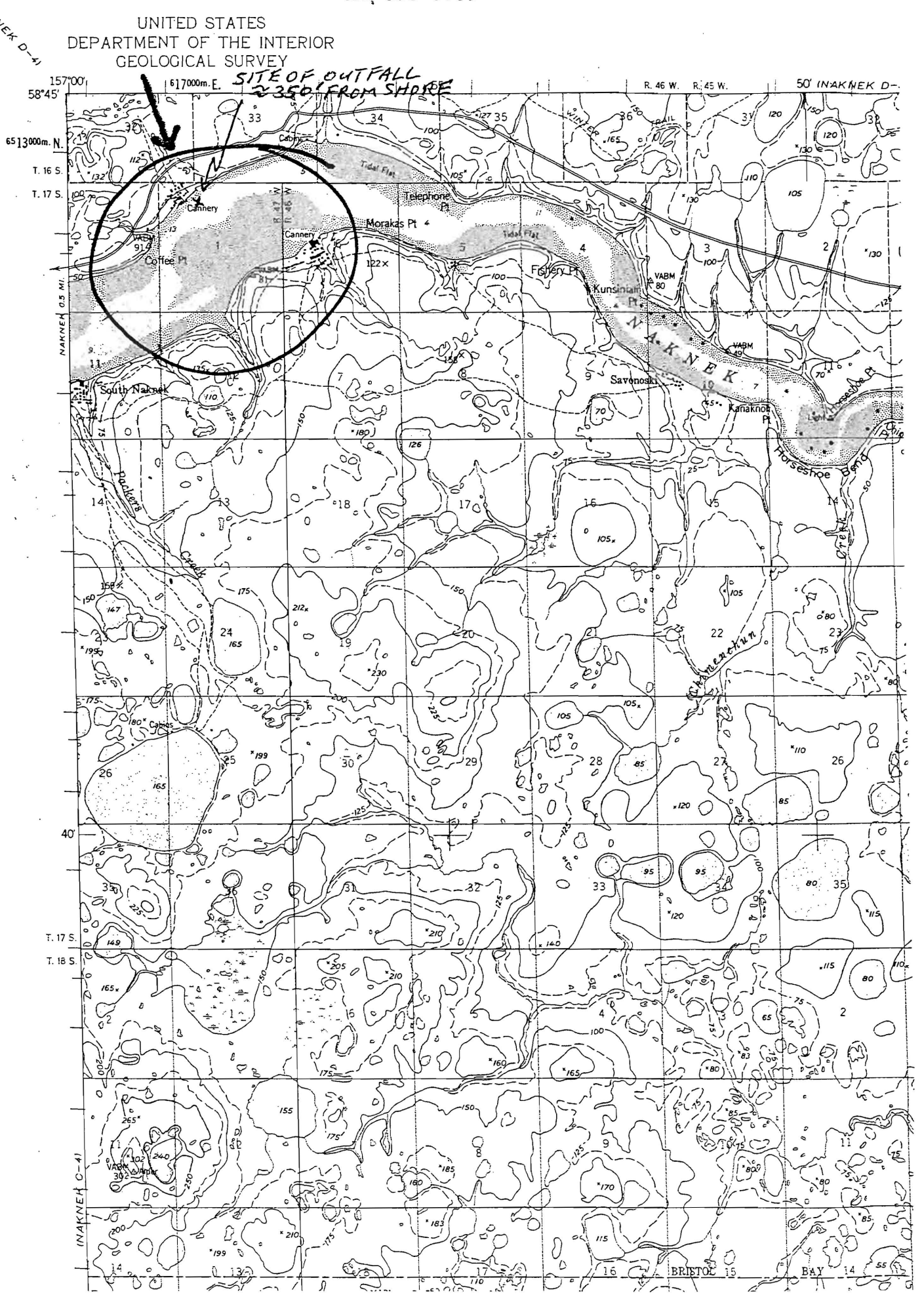

North Pacific Seafoods, Inc. AK-G52-0039

ATS 9.9

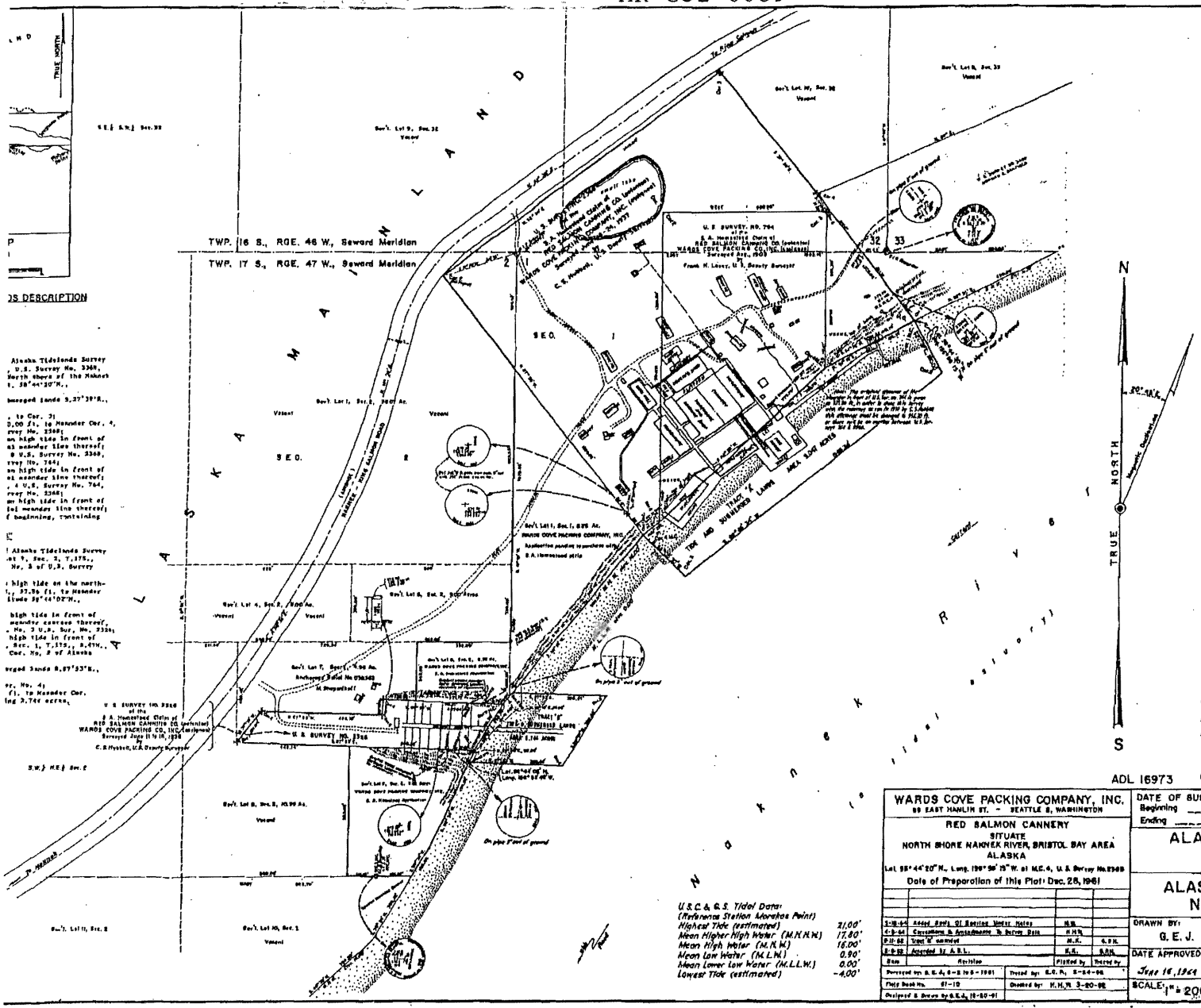

U.S.C.&G.S. Tidal Data:
(Reference Station Morakos Point)

Highest Tide (estimated)	21.00'
Mean Higher High Water (M.H.H.W.)	17.60'
Mean High Water (M.H.W.)	16.00'
Mean Low Water (M.L.W.)	0.90'
Mean Lower Low Water (M.L.L.W.)	0.00'
Lowest Tide (estimated)	-4.00'

ADL 16973

WARDS COVE PACKING COMPANY, INC.
88 EAST HANLIN ST. - SEATTLE 8, WASHINGTON

RED SALMON CANNERY
SITUATE
NORTH SHORE NAKNEK RIVER, BRISTOL BAY AREA
ALASKA

Lat. 58° 44' 20" N., Long. 158° 58' 15" W. at M.C. 4, U.S. Survey No. 3366
Date of Preparation of this Plat: Dec. 28, 1961

Date	Revision	Plotted by	Checked by
2-18-64	Added Revd. Of Bearing Meter Notes	H.H.	
4-8-64	Corrections & Acknowledgments & Survey Data	H.H.H.	
9-11-68	Total "B" corrected	H.K.	G.P.K.
8-6-68	Accepted by A.D.L.	H.K.	G.P.K.

Surveyed by: G. E. J., 8-2 to 8-9-1961 — Traced by: G.C.R., 8-24-96
Field Book No. 61-10 — Checked by: H.H.H. 3-20-96
Designed & Drawn by G.E.J., 10-20-61

DATE OF SURVEY
Beginning Aug. 2, 1961
Ending Aug. 6, 1961

PREPARED BY
HUBBELL & WALLER ENGINEERING CORP.
416 QUEEN ANNE AVENUE N
SEATTLE 9, WASHINGTON

ALASKA DIVISION OF LANDS
STATE OF ALASKA
ANCHORAGE, ALASKA

ALASKA TIDELANDS SURVEY
NO. 99 (SM 175 47 W)

DRAWN BY: G. E. J.
APPROVED: Office Engineer
DATE APPROVED: June 16, 1964
APPROVED: Director of Lands
SCALE: 1" = 200'
CHECKED:
FILE NO. ATS 9.9

FINAL PLAT — MICROFILMED MAR 20 1968 — DRAWING NO. WCP61I228J1 — TL 16 — 99

CERTIFICATE OF OWNERSHIP

We hereby certify that we are the legal claimants of the property shown hereon and that we hereby approve this plat of survey.

March 31, 1962

WITNESSED BY: Witness — Witness

WARDS COVE PACKING COMPANY, INC.
BY: A. W. Brinck

NOTARY ACKNOWLEDGMENT

Subscribed and sworn to before me this 31st day of March, 1962.

Notary Public in and for the State of Washington, residing at Seattle

SURVEYOR'S CERTIFICATE

I hereby certify that I am registered to practice land surveying in Alaska and that this plat represents a survey made by me or under my direct supervision, and the monuments shown thereon actually exist as located, and that all dimensional and other details are correct.

March 31, 1962

Registration Number 3317

NOTES

The Basis Of Bearing Used Was Obtained Between A Corner No 3, U.S. Survey No 3366 And Corner No 4, U.S. Survey No 2400 On The 3-4 Line Of U.S. Survey No. 1308, Reported In The Official Records As S 31° 30' E.

This plat was prepared from the field notes and plats of the field survey(s) U.S. Survey No. 794, 1068 and 3366, all property of Wards Cove Packing Company, the field and field notes of the subdivision of T.17S., R.46W. and T.17S., R.47W., both of the Seward Meridian, Alaska, and field notes of 1961 Tidelands Survey.

In 1961 Wards Cove Packing Company Inc filed an application under the Submerged Additional Homestead Act for the area lying southwesterly of the highway and between U.S. Surveys No. 3366 and 3366 plus a strip of land south of U.S. Survey No. 3366, upon approval of the Bureau of Land Management Plat of Subdivision of T.17S., R.47W., Seward Meridian this prior filing was amended to conform with the rectangular survey and consisting Govt. Lot 1 of Sec. 1 and Govt. Lots 6 and 9 of Sec. 2, of T.17S., R.47W., Seward Meridian.

The Portage Alaska Road location was plotted from notes furnished by Bureau of Public Roads and by actual survey.

The nearest U.S.C.&G.S. Bench Marks in this area are located across the Naknek River at Morakos Point.

Permits:

1. Dam Permit issued by Alaska Fish Board, city on U.S. Survey No. 794, file No. 8001 (Bristol Bay, Alaska) this is still closed, August 9, 1937.
2. Dredge & Fill Permit covering Naknek Harbor on U.S. Survey No 3366 file No. 8001.6 (Bristol Bay, Alaska) 8" dated 10 January 1939.

Both of above permits bonded in Wards Cove Packing Co, Inc.

LEGEND

+ Indicates 5" iron pipe upland survey monument recovered.
▲ Indicates 3½" x 3½" iron pipe with 6" flanged base and 3½" brass cap as shown 1961 tidelands survey.
● Indicates 3½" Continental Survey brass cap monument recovered.

North Pacific Seafoods, Inc.

AK-052-003946