AK-G52-0070

NOTICE OF INTENT

to be covered under
APDES GENERAL PERMIT AK-G52-0000
for
SEAFOOD PROCESSORS IN ALASKA
(See Part IV.C. of the Permit, reissued 2001)

Please submit this NOI to:

Department of Environmental Conservation
Division of Wat--

555 Cordova Street
Anchorage, AK 99501

Submittal of this document constitutes notice that the party identified in Section 1 intends to be covered by the APDES general permit authorizing discharges from seafood processing activities in Alaska and obligates the permittee to comply with the terms and conditions of the permit.

Please fill in all information. Attach supplemental information sheets as appropriate.

SECTION 1 - PERMIT INFORMATION

APDES PERMIT NO. AK-G52-0070	ADEC Number 6497 (Seafood Processor License)

SECTION 2 - OPERATOR INFORMATION (Part IV.C.2)

Company Name Yakutat Seafoods LLC	
Address Box 419	Phone 907-784-3392
City/State/Zip Yakutat, AK 99689	FAX 907-784-3686
Representative/Title Greg Indreland, Managing Owner	E-mail gregyak@yahoo.com

SECTION 3 - OWNER INFORMATION (Part IV.C.3)

Owner Name Yakutat Seafoods, LLC	
Address Box 419	Phone 907-784-3392
City/State/Zip Yakutat, AK 99689	FAX 907-784-3686
Representative/Title Greg Indreland, Managing Owner	E-mail gregyak@yahoo.com

SECTION 4 - FACILITY or VESSEL INFORMATION (Part IV.C.4)

Facility/Vessel Name Ocean Cape Facility	No of Employees 65
Address Box 419	Phone 907-784-3392
City/State/Zip Yakutat, AK 99689	FAX 907-784-3686
Latitude and Longitude of Discharge(s) Plant 59 32 939 139 43 958	outfall 59 32 891 139 44 007

Previous facility/vessel name(s) none

Type of vessel N/A	USCG no. N/A	Vessel length N/A

SECTION 5 - FACILITY CLASSIFICATION (Part IV.C.5; Check each that applies)

	Offshore floating seafood processor: operating and discharging between 1 and 3 nautical mile from shore at MLLW
	Nearshore floating seafood processor: operating and discharging from one (1) to one half (0.5) nautical mile from shore at MLLW
X	Shore-based seafood processor: operating and discharging less than one half (0.5) nautical mile from shore at MLLW (Includes vessels that meet discharge location criteria)

SECTION 6 - PROJECTED PRODUCTION INFORMATION (Part IV.C.6; Check all that apply)

X	Whole	X	Head-on & Gutted	X	Headed & Gutted	X	Fillets	X	Cured, salted or smoked
	Canned		Fish meal		Surimi, fish paste		Mince, dry/ washed		Mince, wet/ unwashed
X	Roe		Crab: whole, pieces		Shrimp, scallops, clams, oysters, snails, urchins, cucumbers (circle appropriate items)				Other (identify):

Catch Processed (by type, e.g., cod, pollock, salmon)	Finished Product (by type, e.g., fillets, surimi, canned)	24-hour Design Capacity in lbs of processing raw product	Location (Lat/Long or ADF&G areas)	Anticipated Processing Activity – Number of days per month											
				Jan	Feb	Mar	Apr	May	Jun	Jul	Aug	Sep	Oct	Nov	Dec
Salmon	H/G, fillet roe	100K	59330N 139 44 330	0	0	0	0	0	21	31	31	31	31	0	0
Halibut	H/G, fillet cheek	100K	"	0	0	15	30	31	30	31	31	31	31	15	0
Sablefish	H/G, collars	100K	"	0	0	15	30	31	30	31	31	31	31	15	0
misc groundfish	H/G	100K	"	0	0	15	30	31	30	31	31	31	31	15	0

SECTION 7 - RECEIVING WATER INFORMATION (Part IV.C.7)

Name(s) of waterbody(ies) receiving discharges of the facility: Monti Bay

Name of any larger, adjacent receiving waterbody(ies): none

List any areas within three (3) nautical miles of operation which are excluded from coverage under the General Permit (e.g., Parks, Preserves, Refuges, Critical Habitats etc.)

none

Nature of Receiving Water: Discharge is to marine water [X] Discharge is to fresh water [ ] Discharge is to estuary or tidal tributary [ ]

Attention: Nearshore and Shore-based Processors must submit a bathymetric map of the receiving water within one (1) nautical mile of the discharge showing the location of the facility and all discharge point(s)

SECTION 8 - DESCRIPTION of DISCHARGES (Part IV.C.8)

Sanitary Wastes

	Package Treatment Plant	X	Municipal System
	On-site septic system		Community Septic system
	USCG Approved System (MSD) Type:		Capacity (gals/day):

Seafood Processing Wastes

Outfall depth: 42 ft. | Outfall distance from shore: 370 ft. | Water depth at outfall: 42 ft.

Vessels indicate the range of water column depths at which vessel discharges processing wastes: 42 to 100 ft.

Grinder - Type/Name: Acutic Grinder Grinds seafood wastes to: <.5 inch width

Other Wastewaters (Check all that apply)

X	Process disinfectants chlorine based sanitizers		Transfer water
	Cooling water		Gray water
	Boiler water		Live tank water
	Cooking water		Air scrubber water
	Refrigerated seawater	X	Other (name): Municipal water

Projected Maximum Quantity in lbs of Process Waste Solids that are Discharged

Specific Species Processed	TOTAL DAILY Amount of Solids Discharged	TOTAL ANNUAL Amount of Solids Discharged
salmon	25k lbs.	1,000,000 lbs.
sablefish	23,000 lbs.	700,000 lbs.
Halibut, Rockfish	5,000 lbs.	100,000 lbs.

SECTION 9 - REFUELING CAPABILITY and PROXIMITY TO FUELING STATIONS (Part VI.C.9)

Does your facility/vessel refuel fishing vessels? Yes ☐ No ☒
If yes, what is the capacity of your refueling tanks?

If no, what is the location and distance to the nearest refueling station? .5 mile

SECTION 10 - SUBMITTALS (Part IV.C.10; to be attached to this NOI) * shore-based & near-shore processors only

✓	Letter certifying that the facility has developed and operates in accordance with a Best Management Practices Plan
✓	Location Map showing the location of the facility in the context of the coastal area of Alaska *
✓	Bathymetric Map of Receiving Water showing facility, outfall and water depths within one mile of the discharge *
	Waiver Request (for seafloor survey, discharging to excluded areas (Part III.A,B,C), if applicable

SECTION 11- SIGNATURE and CERTIFICATION (Part IV.C.11)

I certify under penalty of law that this document and all attachments were prepared under my direction or supervision in accordance with a system designed to assure that qualified personnel properly gather and evaluate the information submitted. Based on my inquiry of the person or persons who manage the system or those persons directly responsible for gathering the information, the information submitted is, to the best of my knowledge and belief, true, accurate, and complete. I am aware that there are significant penalties for submitting false information, including the possibility of fine and imprisonment for knowing violations.

Signature Principal or Partner	Title/Company Managing Owner
Print Name Greg Indreland	Date 10/28/11

YAKUTAT

Lost Coast Wild

Alaska Salmon

Seafoods

Facility Name Ocean Cape Facility
Operating Company Yakutat Seafoods, LLC
APDES Permit # AK-G52-0070
ADEC# 6497

This letter certifies that Yakutat Seafoods has developed and operates in accordance with a Best Management Practices Plan and that the plan is available for inspection if needed.

10/28/2011

Greg Indreland
Managing Owner
Yakutat Seafoods, LLC

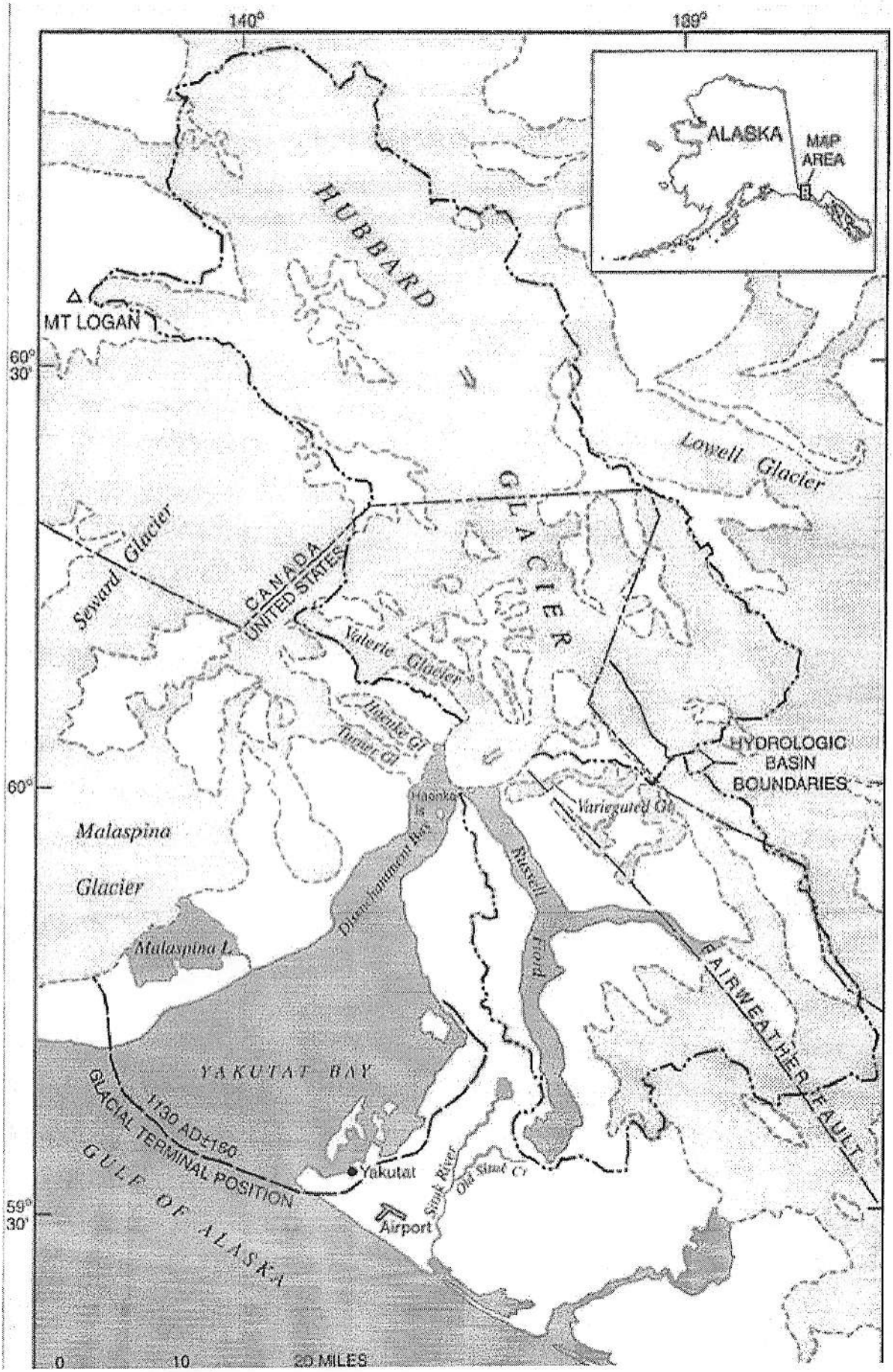
140°
139°
ALASKA
MAP AREA
HUBBARD
MT LOGAN
60° 30'
Lowell Glacier
Seward Glacier
CANADA
UNITED STATES
GLACIER
Valerie Glacier
Haenke Gl
Turner Gl
HYDROLOGIC BASIN BOUNDARIES
60°
Variegated Gl
Haenke Is
Malaspina Glacier
Disenchantment Bay
Russell Fiord
Malaspina L.
FAIRWEATHER FAULT
YAKUTAT BAY
1130 AD±160
GLACIAL TERMINAL POSITION
Yakutat
Sinuk River
Old Sinuk Cr
59° 30'
Airport
GULF OF ALASKA
0
10
20 MILES

DRAFT

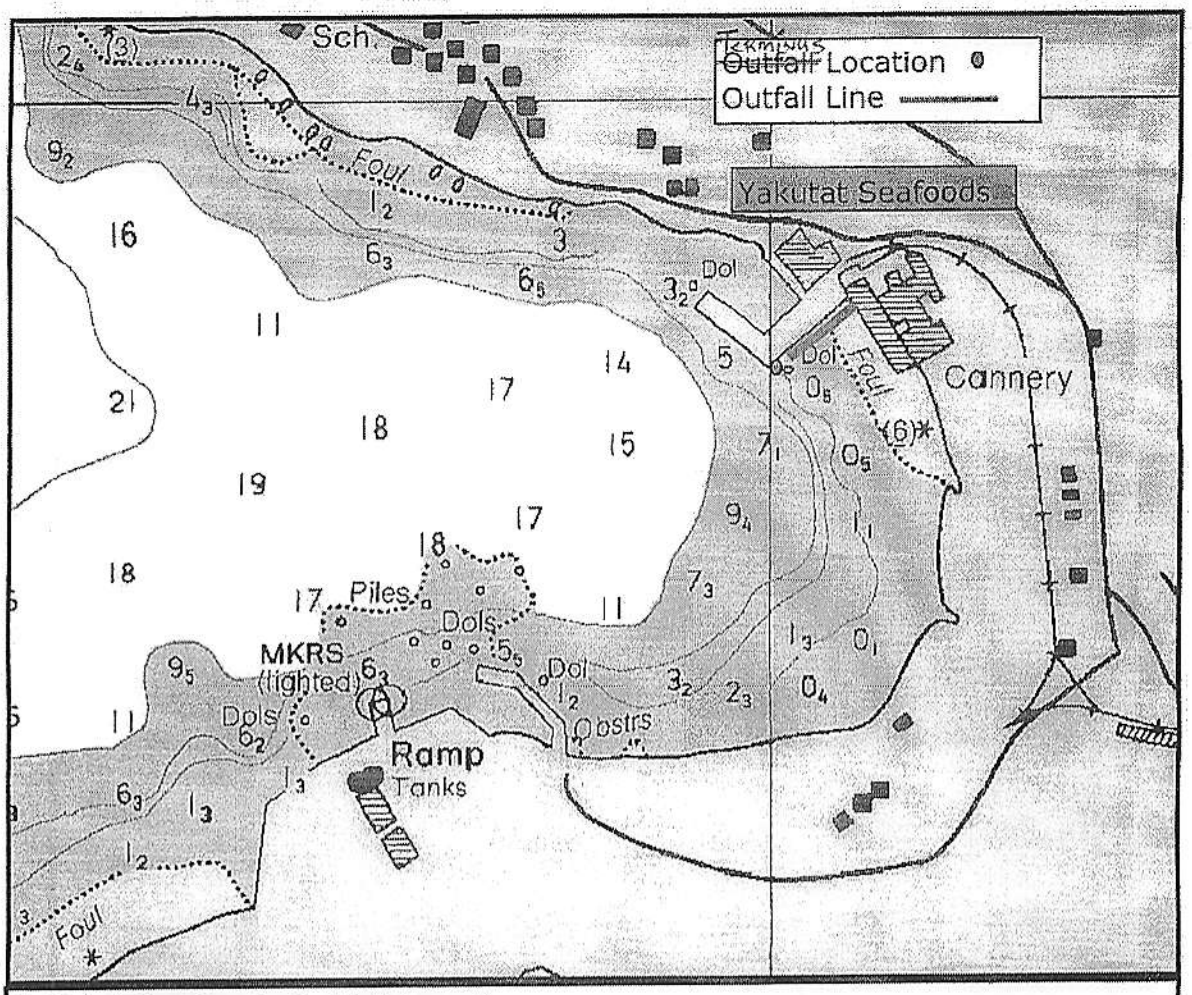

Yakutat Seafoods Outfall Location
LAT: 59° 32.893' N LONG: 139° 44.001' W
NOAA Chart #: 16761 Last Updated: 11/18/2000
1:20,000 scale Sounding in Fathoms at Mean Lower Low Water (MLLW)

Reference Tidal Datum: NOAA Yacutat Bay Station ID # 9453220
LAT: 59° 32.9' N LONG: 139° 44.1' W
Original installtion: Apr 24, 1940 Present Installation: Jul 3 1990
Epoch 2002-2006 in Feet

MLLW	1.8
MLW	3.2
MHW	11.01
MHHW	11.88
Max	18.5
Min	-1.98

DRAFT

AS OF 2:00PM, 9/18/09

YAKUTAT Seafoods
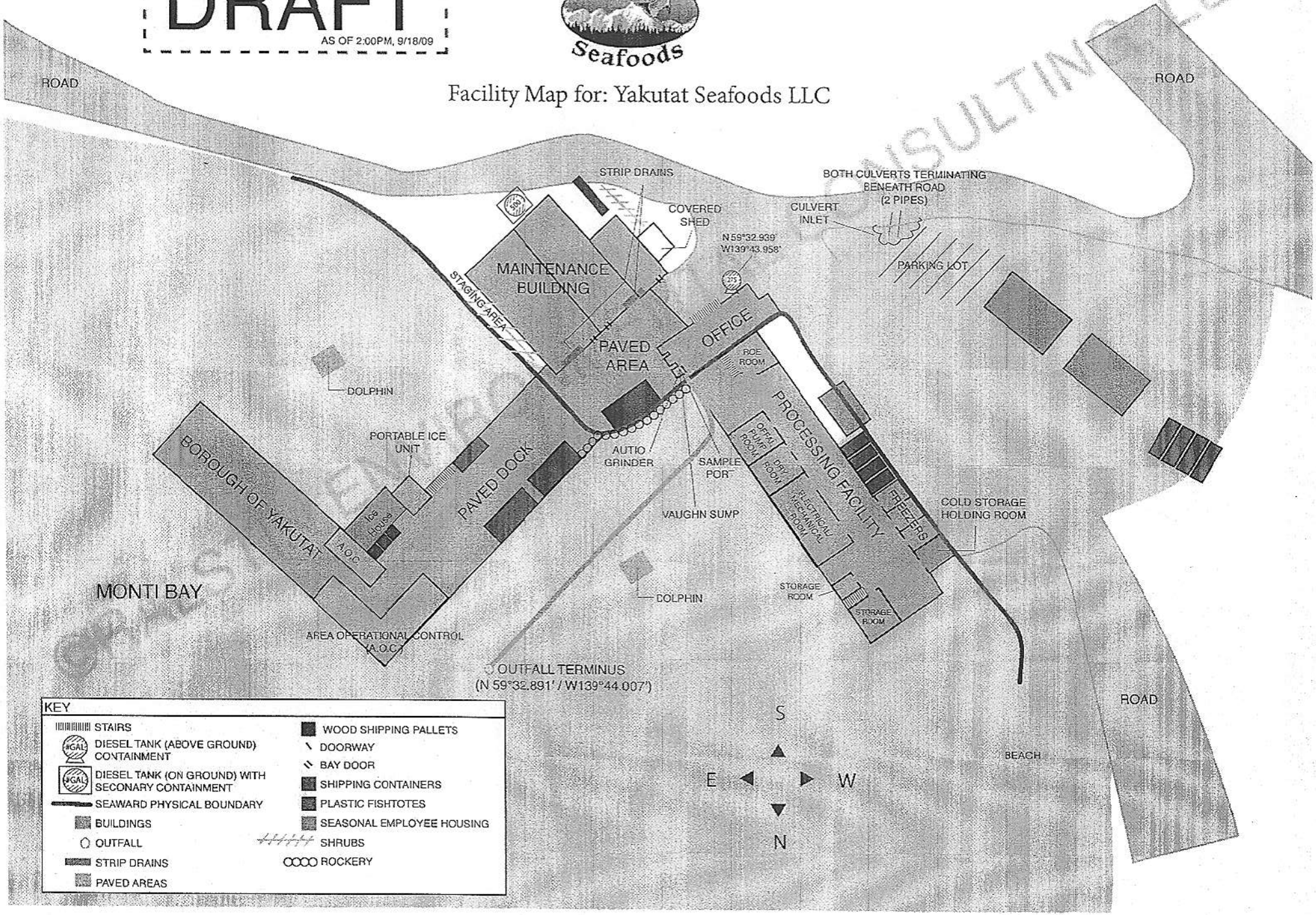
Facility Map for: Yakutat Seafoods LLC