NOTICE OF INTENT

to be covered under

APDES GENERAL PERMIT AK-G52-0000

for

SEAFOOD PROCESSORS IN ALASKA

(See Part IV.C. of the Permit, reissued 2001)

Please submit this NOI to:

Department of Environmental Conservation
Division of Water

555 Cordova Street
Anchorage, AK 99501

Submittal of this document constitutes notice that the party identified in Section 1 intends to be covered by the APDES general permit authorizing discharges from seafood processing activities in Alaska and obligates the permittee to comply with the terms and conditions of the permit.

Please fill in all information. Attach supplemental information sheets as appropriate.

SECTION 1 - PERMIT INFORMATION

APDES PERMIT NO. **AK-G52 -** 0090	ADEC Number (Seafood Processor License) AK-910

SECTION 2 - OPERATOR INFORMATION (Part IV.C.2)

Company Name Alaska General Seafoods	
Address 6425 NE 175th Street	Phone 425-485-7755
City/State/Zip Kenmore, WA 98028	FAX 425-485-5172
Representative/Title Mr. Gordon Lindquist	E-mail gordon@akgen.com

SECTION 3 - OWNER INFORMATION (Part IV.C.3)

Owner Name Kanaway Seafoods Inc.	
Address same as above	Phone
City/State/Zip	FAX
Representative/Title	E-mail

SECTION 4 - FACILITY or VESSEL INFORMATION (Part IV.C.4)

Facility/Vessel Name Alaska General Seafoods- Ketchikan Division	No of Employees 350
Address 980 Stedman Street	Phone 907-225-2906
City/State/Zip Ketchikan, AK 99901	FAX 907-225-2908

Latitude and Longitude of Discharge(s) N 55.335202/ W -131.633092

Previous facility/vessel name(s) N/A

Type of vessel N/A	USCG no. N/A	Vessel length N/A

SECTION 5 - FACILITY CLASSIFICATION (Part IV.C.5; Check each that applies)

☐	Offshore floating seafood processor: operating and discharging between 1 and 3 nautical mile from shore at MLLW
☐	Nearshore floating seafood processor: operating and discharging from one (1) to one half (0.5) nautical mile from shore at MLLW
✓	Shore-based seafood processor: operating and discharging less than one half (0.5) nautical mile from shore at MLLW (Includes vessels that meet discharge location criteria)

SECTION 6 - PROJECTED PRODUCTION INFORMATION (Part IV.C.6; Check all that apply)

✓	Whole		Head-on & Gutted	✓	Headed & Gutted	✓	Fillets	✓	Cured, salted or smoked
✓	Canned		Fish meal		Surimi, fish paste		Mince, dry/ washed		Mince, wet/ unwashed
✓	Roe		Crab: whole, pieces		Shrimp, scallops, clams, oysters, snails, urchins, cucumbers (circle appropriate items)				Other (identify):

Catch Processed (by type, e.g., cod, pollock, salmon)	Finished Product (by type, e.g., fillets, surimi, canned)	24-hour Design Capacity in lbs of processing raw product	Location (Lat/Long or ADF&G areas)	Anticipated Processing Activity -- Number of days per month											
				Jan	Feb	Mar	Apr	May	Jun	Jul	Aug	Sep	Oct	Nov	Dec
Herring ROK	salt cure	16,000	same as above				15	20							
Salmon	canned	900,000								25	31	20			
Salmon	F/F, H&G, Fillet	240,000							10	30	31	20			
Salmon Roe	F/F & salt cure	27,000							10	30	31	20			

SECTION 7 - RECEIVING WATER INFORMATION (Part IV.C.7)

Name(s) of waterbody(ies) receiving discharges of the facility Tongass Narrows

Name of any larger, adjacent receiving waterbody(ies) Clarence Strait

List any areas within three (3) nautical miles of operation which are excluded from coverage under the General Permit (e.g., Parks, Preserves, Refuges, Critical Habitats etc.)

Nature of Receiving Water: Discharge is to marine water ✓ Discharge is to fresh water ☐ Discharge is to estuary or tidal tributary ☐

Attention: Nearshore and Shore-based Processors must submit a bathymetric map of the receiving water within one (1) nautical mile of the discharge showing the location of the facility and all discharge point(s)

SECTION 8 - DESCRIPTION of DISCHARGES (Part IV.C.8)

Sanitary Wastes

	Package Treatment Plant	X	Municipal System
	On-site septic system		Community Septic system
	USCG Approved System (MSD) Type:		Capacity (gals/day):

Seafood Processing Wastes

Outfall depth: 68 ft.	Outfall distance from shore: 302 ft.	Water depth at outfall: 68 ft.

Vessels indicate the range of water column depths at which vessel discharges processing wastes: N/A to ft.

Grinder - Type/Name: Vaughn (2), Autio (1) Grinds seafood wastes to: 1/2 inch width

Other Wastewaters (Check all that apply)

✓	Process disinfectants	✓	Transfer water
✓	Cooling water		Gray water
	Boiler water		Live tank water
	Cooking water		Air scrubber water
✓	Refrigerated seawater		Other (name):

Projected Maximum Quantity in lbs of Process Waste Solids that are Discharged

Specific Species Processed	TOTAL DAILY Amount of Solids Discharged	TOTAL ANNUAL Amount of Solids Discharged
Salmon (see attach. A)	384,000 (see attach. A) lbs.	9,350,000 (see attach. A) lbs.
Herring ROK	30 lbs.	1,000 lbs.
	lbs.	lbs.

SECTION 9 - REFUELING CAPABILITY and PROXIMITY TO FUELING STATIONS (Part VI.C.9)

Does your facility/vessel refuel fishing vessels? Yes ☐ No ✓
If yes, what is the capacity of your refueling tanks?

If no, what is the location and distance to the nearest refueling station? 200'

SECTION 10 - SUBMITTALS (Part IV.C.10; to be attached to this NOI) * shore-based & near-shore processors only

✓	Letter certifying that the facility has developed and operates in accordance with a Best Management Practices Plan
✓	Location Map showing the location of the facility in the context of the coastal area of Alaska *
✓	Bathymetric Map of Receiving Water showing facility, outfall and water depths within one mile of the discharge *
	Waiver Request (for seafloor survey, discharging to excluded areas (Part III.A,B,C), if applicable

SECTION 11- SIGNATURE and CERTIFICATION (Part IV.C.11)

I certify under penalty of law that this document and all attachments were prepared under my direction or supervision in accordance with a system designed to assure that qualified personnel properly gather and evaluate the information submitted. Based on my inquiry of the person or persons who manage the system or those persons directly responsible for gathering the information, the information submitted is, to the best of my knowledge and belief, true, accurate, and complete. I am aware that there are significant penalties for submitting false information, including the possibility of fine and imprisonment for knowing violations.

Signature Principal or Partner	Title/Company Vice President, Alaska General Seafoods
Print Name Mr. Gordon Lindquist	Date 21 April 2015

SIGNATURE AND REVIEW FORM

The enclosed Best Management Practices (BMP) Plan has been reviewed and completed to fulfill the requirements set forth under the Alaska Pollutant Discharge Elimination System General Permit Number AKG-52-0090:FEE for Seafood Processing Facilities located in the State of Alaska.

The BMP plan will be modified and reviewed whenever there is a change in the facility or in the operation of the facility (as described in the APDES Permit, Parts VI.A.6 & VI.A.7). All changes in the BMP Plan shall be reviewed, signed and dated as acceptance that the plan is found reasonable by the BMP Plan Committee Members of Alaska General Seafoods – Naknek Division.

Mr. Gordon Lindquist
VP & GM, AGS

3/4/13
Date

Mr. Steve Meuter
Ketchikan Plant Manager, AGS

2/28/13
Date

Ms. Elizabeth Best, QC Manager, AGS

2/28/13
Date

Location Map Alaska General Seafoods AK-G-52-0090

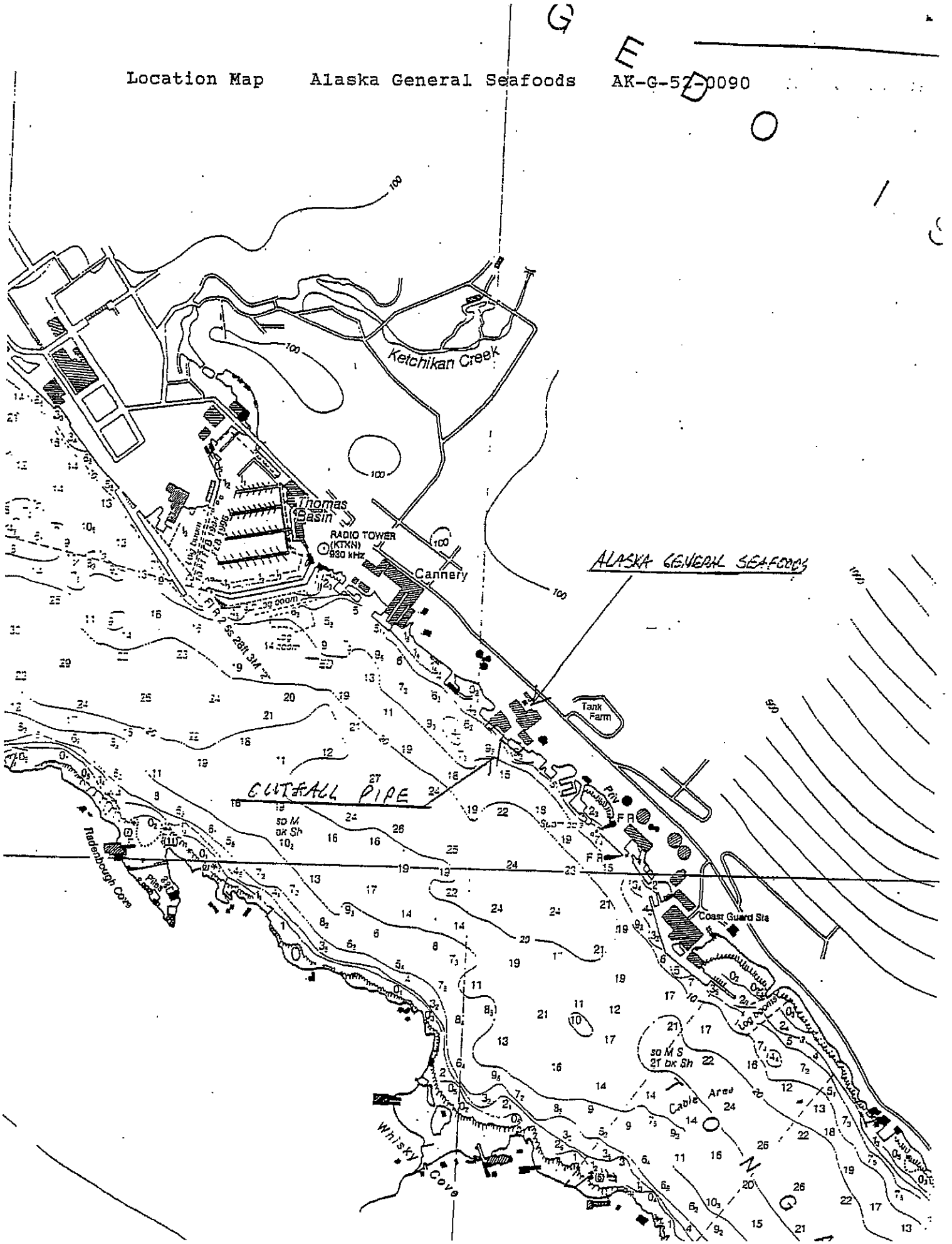

Location Map, Discharge · Alaska General Seafoods · AK-G-52-0090

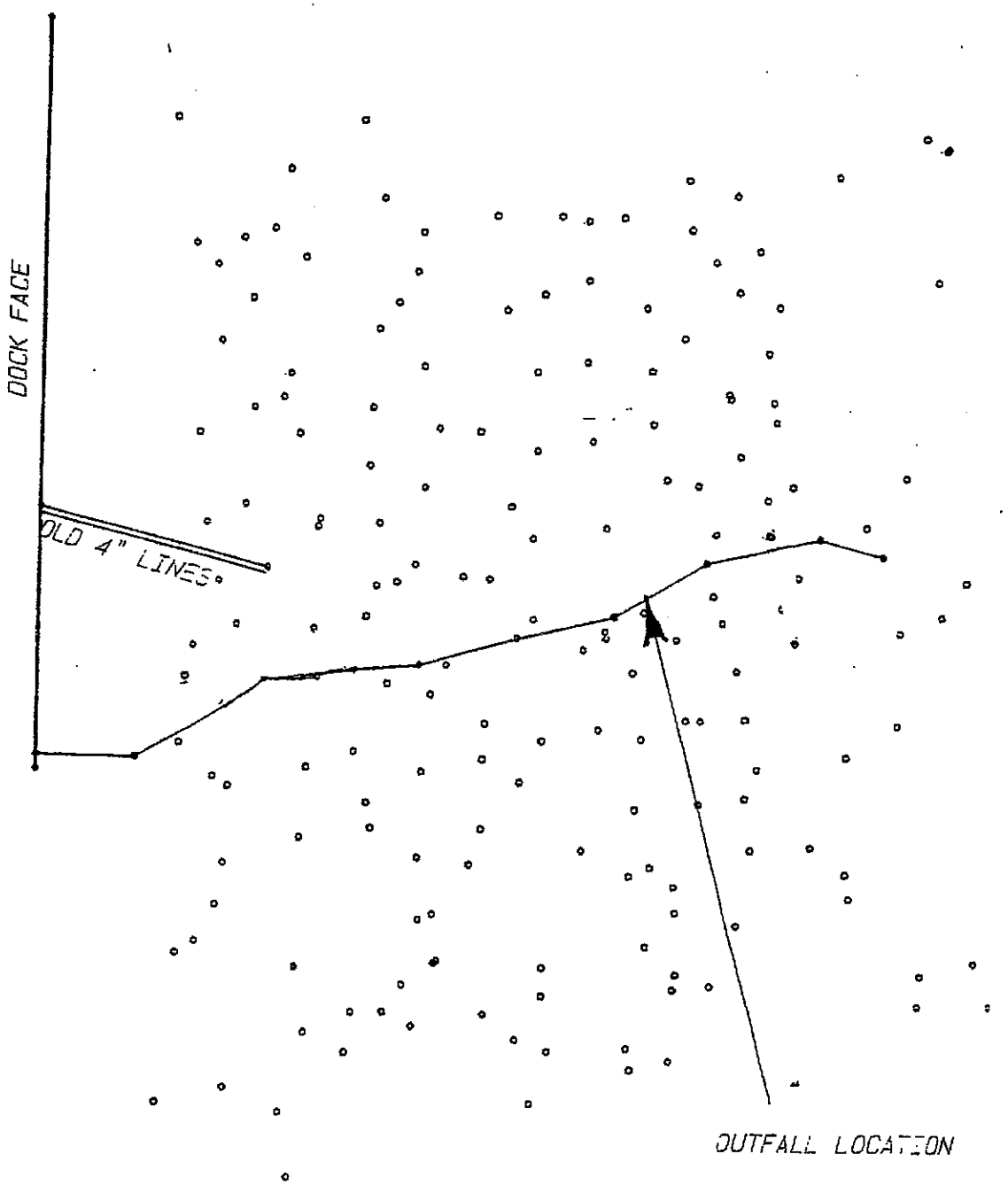
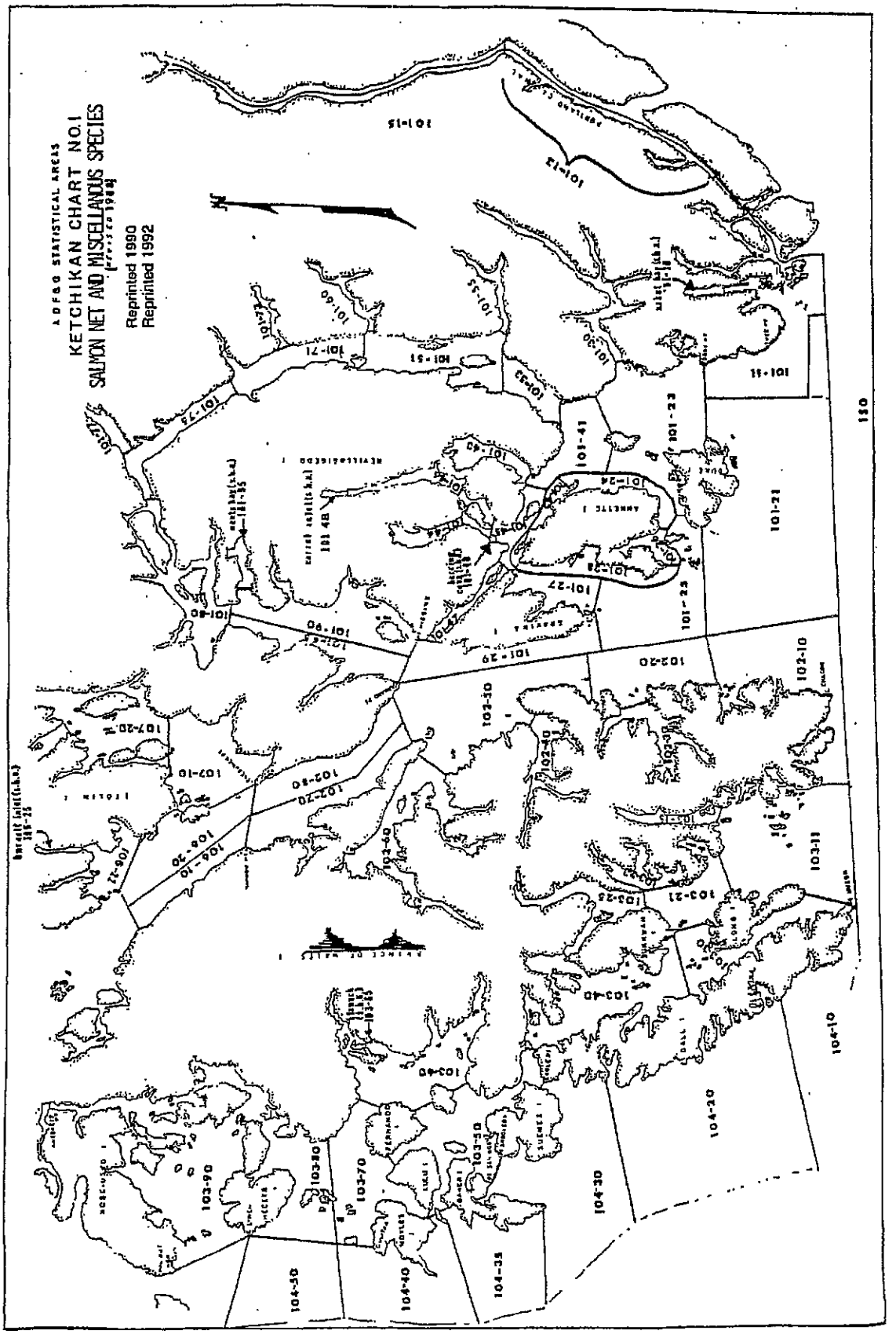
Alaska General Seafoods AK-G-52-0090