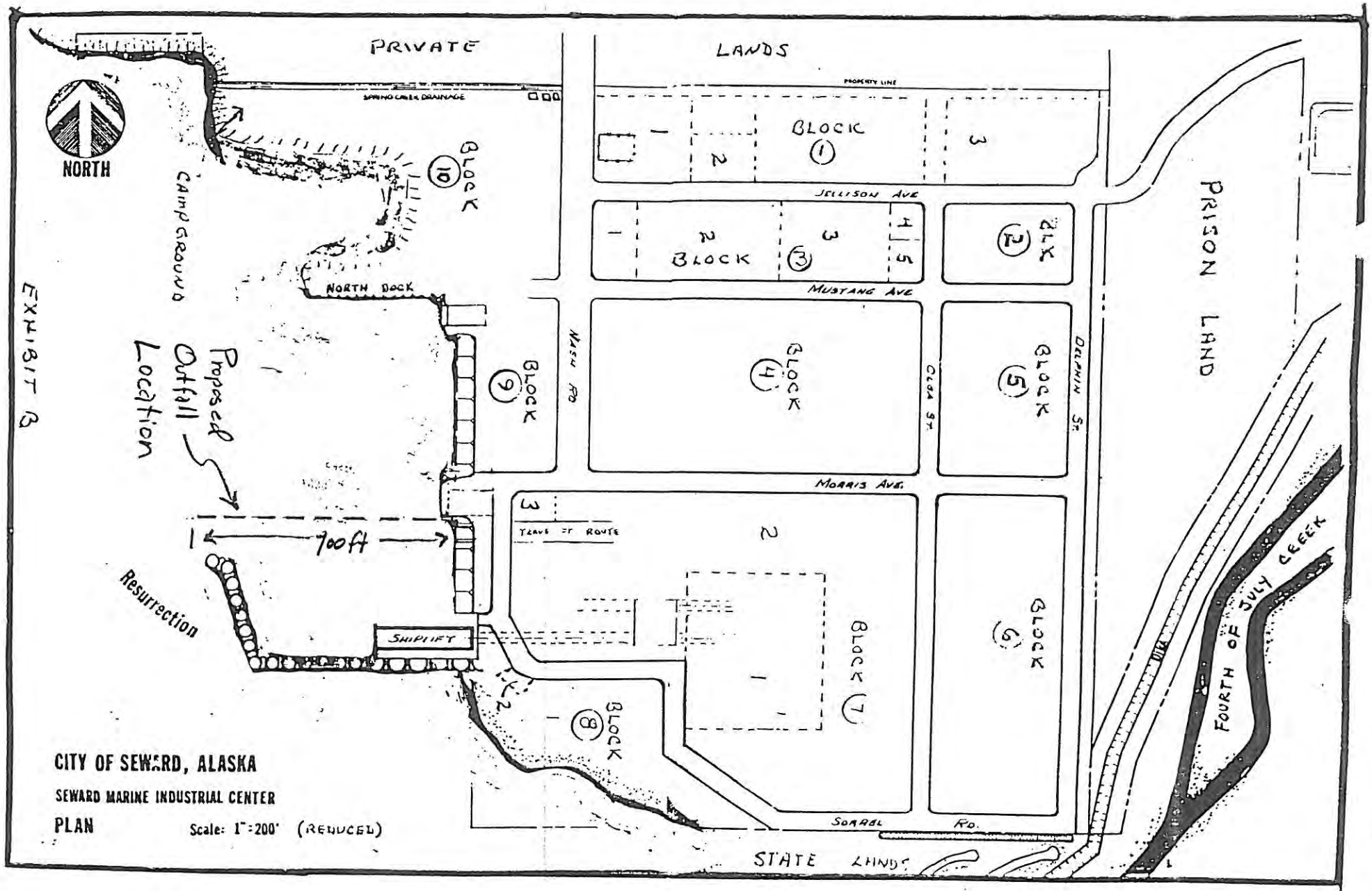

EXHIBIT B

CITY OF SEWARD, ALASKA

SEWARD MARINE INDUSTRIAL CENTER

PLAN Scale: 1" = 200' (REDUCED)

POLAR EQUIPMENT, INC.
dba
POLAR SEAFOODS

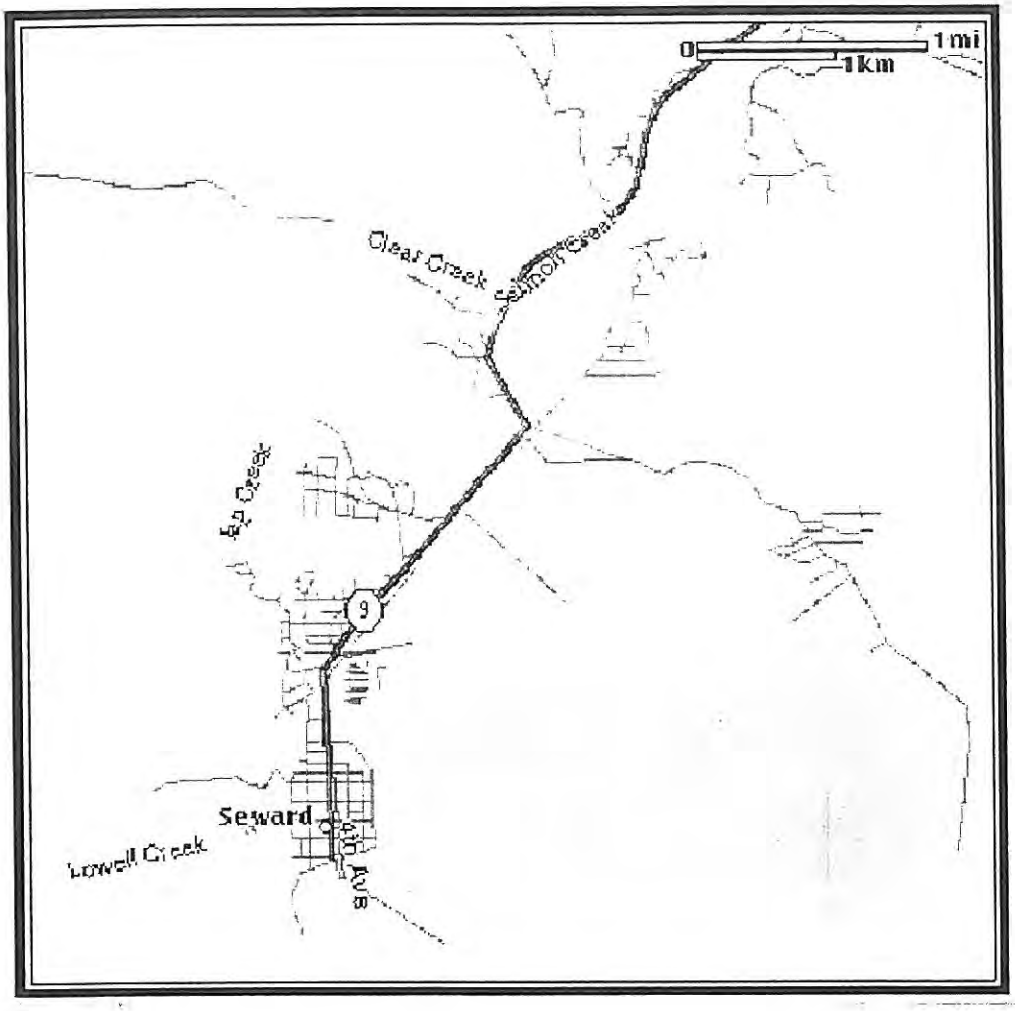

Nash Road

Polar Seafoods

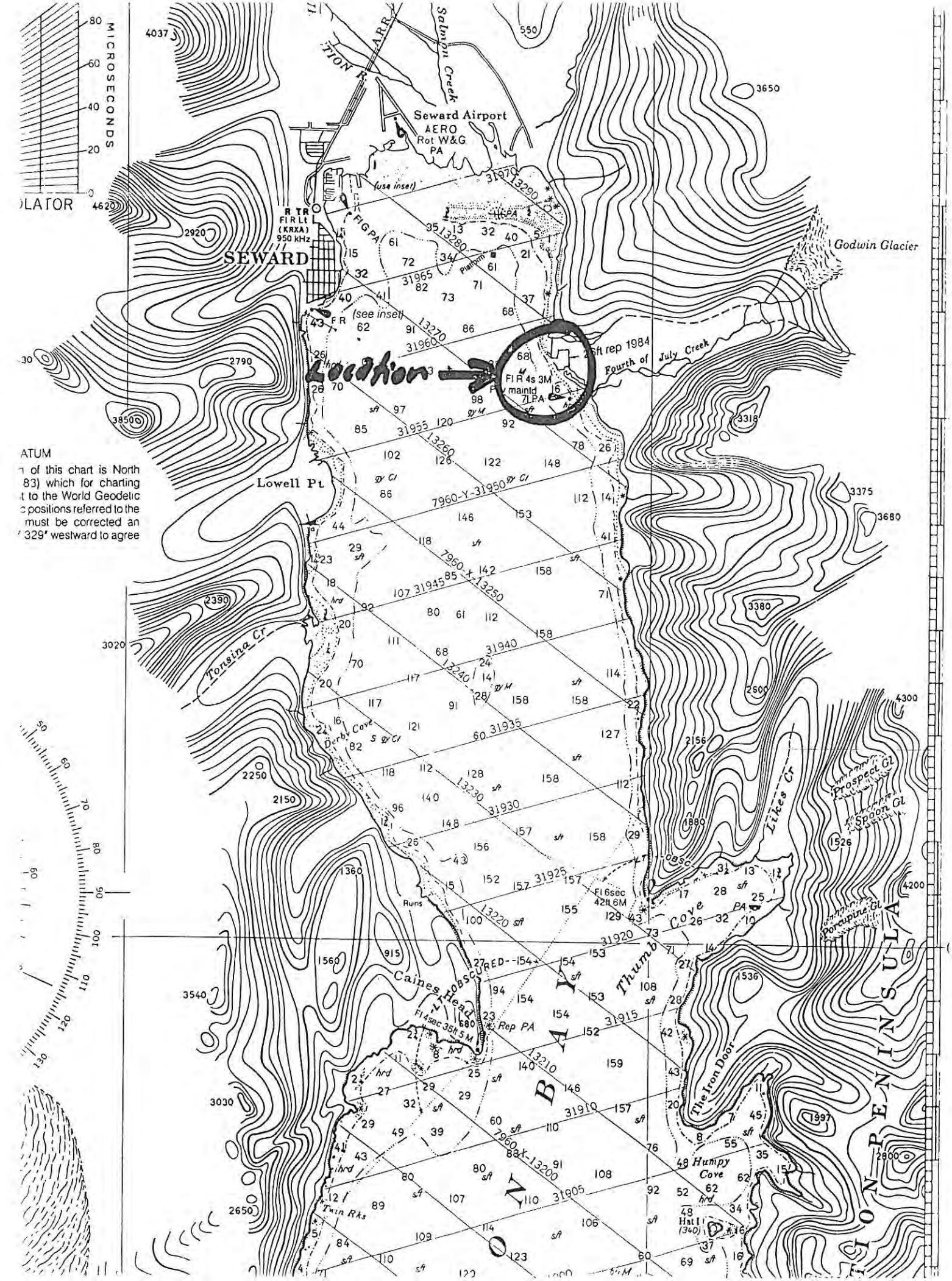
MICROSECONDS
Salmon Creek
Seward Airport
AERO
Rot W&G
PA
(use inset)
R TR
Fl R Lt
(KRXA)
950 kHz
SEWARD
(see inset)
Location
Fl R 4s 3M
Pv maintd
71 PA
26ft rep 1984
Fourth of July Creek
Godwin Glacier
Lowell Pt
Tonsina Cr
Derby Cove
Likes Cr
Prospect Gl
Spoon Gl
Porcupine Gl
Ruins
Fl 6sec
42ft 6M
Caines Head
Fl 4sec 35ft 5M
Rep PA
BAY
Thumb Cove
The Iron Door
Humpy Cove
Twin Rks
Hat I
PENINSULA
ATUM
n of this chart is North
83) which for charting
t to the World Geodetic
c positions referred to the
must be corrected an
329" westward to agree

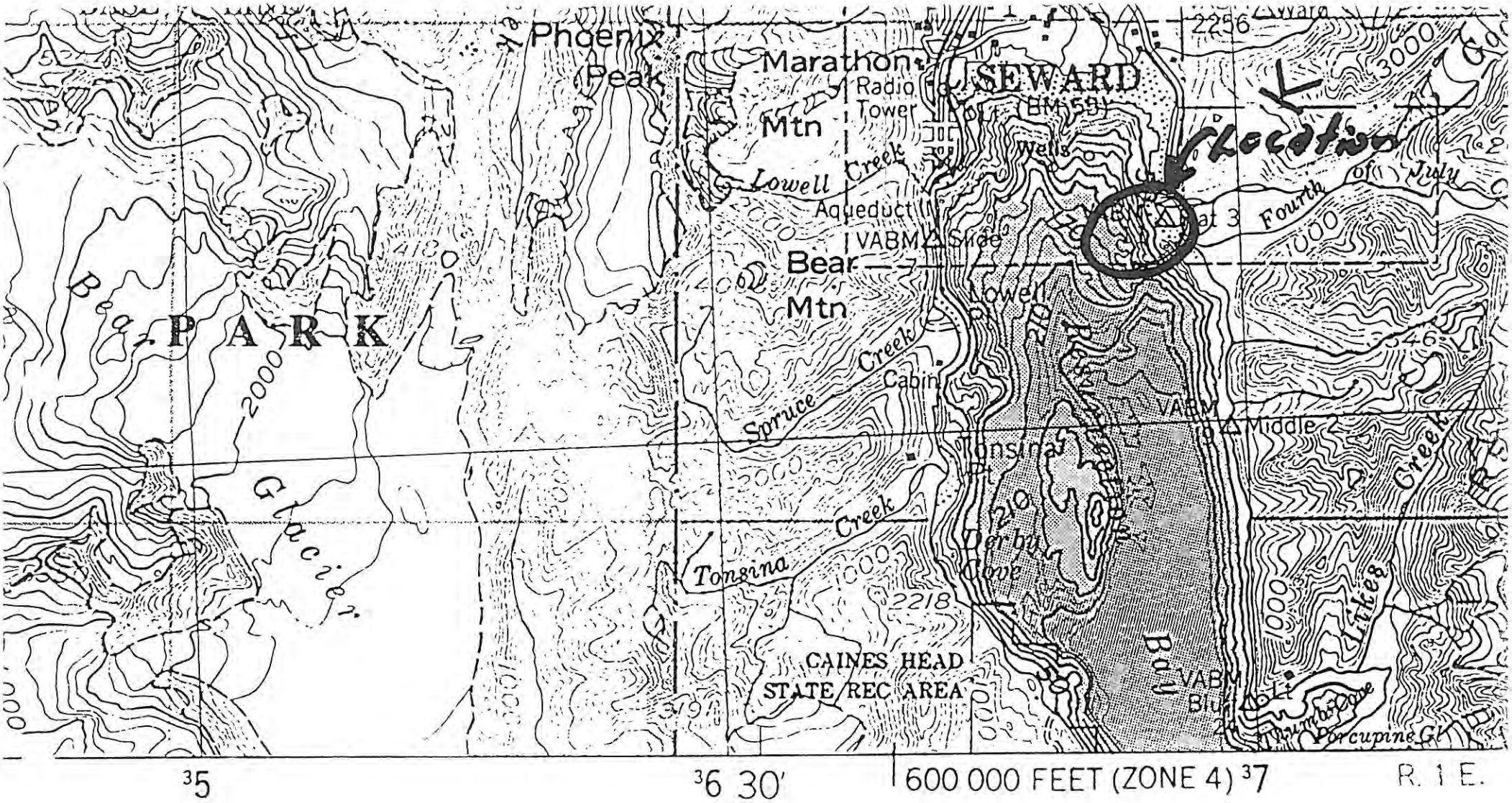

SURVEY

Bathymetric

LAKE ELEVATIONS ARE UNCHECKED