SCANNED
6/4/12 JNU
2560.45.004

RECEIVED
JUN 04 2012
DEC
Division of Water Quality
Wastewater Discharge Program

NOTICE OF INTENT

to be covered under

APDES GENERAL PERMIT AK-G52-0000

for

SEAFOOD PROCESSORS IN ALASKA

(See Part IV.C. of the Permit, reissued 2001)

Please submit this NOI to:

Department of Environmental Conservation
Division of Water

555 Cordova Street
Anchorage, AK 99501

Submittal of this document constitutes notice that the party identified in Section 1 intends to be covered by the APDES general permit authorizing discharges from seafood processing activities in Alaska and obligates the permittee to comply with the terms and conditions of the permit.

Please fill in all information. Attach supplemental information sheets as appropriate.

SECTION 1 - PERMIT INFORMATION

APDES PERMIT NO. AK-G52 - 0478	ADEC Number (Seafood Processor License) AK-693

SECTION 2 - OPERATOR INFORMATION (Part IV.C.2)

Company Name Pacific Star Seafoods	
Address P.O.Box 190	Phone 907-283-7787
City/State/Zip Kenai, AK 99611	FAX 907-283-9485
Representative/Title David Brindle - Operations Manager	E-mail davidb@eefoods.com

SECTION 3 - OWNER INFORMATION (Part IV.C.3)

Owner Name Double E Foods L.L.C.	
Address 801 S. Fidalgo St. Suite 100	Phone 206-768-8979
City/State/Zip Seattle, Wa 98108	FAX 206-768-8985
Representative/Title Randy Patrick - President PSSI	E-mail randy@eefoods.com

SECTION 4 - FACILITY or VESSEL INFORMATION (Part IV.C.4)

Facility/Vessel Name Pacific Star Seafoods Inc.	No of Employees 150
Address 400 Bridge Access Road	Phone 907-283-7787
City/State/Zip Kenai, AK 99611	FAX 907-283-9485
Latitude and Longitude of Discharge(s) 60 33'05.96N 151 14'11.23"W	
Previous facility/vessel name(s)	

Type of vessel	USCG no.	Vessel length

SECTION 5 - FACILITY CLASSIFICATION (Part IV.C.5; Check each that applies)

☐	Offshore floating seafood processor: operating and discharging between 1 and 3 nautical mile from shore at MLLW
☐	Nearshore floating seafood processor: operating and discharging from one (1) to one half (0.5) nautical mile from shore at MLLW
✔	Shore-based seafood processor: operating and discharging less than one half (0.5) nautical mile from shore at MLLW (Includes vessels that meet discharge location criteria)

SECTION 6 - PROJECTED PRODUCTION INFORMATION (Part IV.C.6; Check all that apply)

✔	Whole	✔	Head-on & Gutted	✔	Headed & Gutted	✔	Fillets		Cured, salted or smoked
	Canned		Fish meal		Surimi, fish paste		Mince, dry/ washed		Mince, wet/ unwashed
✔	Roe		Crab: whole, pieces		Shrimp, scallops, clams, oysters, snails, urchins, cucumbers (circle appropriate items)				Other (identify):

Catch Processed (by type, e.g., cod, pollock, salmon)	Finished Product (by type, e.g., fillets, surimi, canned)	24-hour Design Capacity in lbs of processing raw product	Location (Lat/Long or ADF&G areas)	Anticipated Processing Activity -- Number of days per month											
				Jan	Feb	Mar	Apr	May	Jun	Jul	Aug	Sep	Oct	Nov	Dec
salmon	H&G	700,000	244-32					5	15	30	30	15			
salmon roe	cured	25,000	244-32					5	15	30	30	15			
salmon	fillet	50,000	244-32					5	15	30	30	15			
halibut	H&G	150,000	244-32					5	10	5	5	5			
halibut	fillet	25,000	244-32					5	10	5	5	5			
sablefish	H&G	150,000	244-32					5	10	5	5	5			
Pacific cod	H&G	100,000	244-32					5	10	5	5	5			
Herring	Round	200,000	244-32				10	10	5						

SECTION 7 - RECEIVING WATER INFORMATION (Part IV.C.7)

Name(s) of waterbody(ies) receiving discharges of the facility Kenai River

Name of any larger, adjacent receiving waterbody(ies) Cook Inlet / Gulf of Alaska

List any areas within three (3) nautical miles of operation which are excluded from coverage under the General Permit (e.g., Parks, Preserves, Refuges, Critical Habitats etc.)

Nature of Receiving Water: Discharge is to marine water ☐ Discharge is to fresh water ✔ Discharge is to estuary or tidal tributary ☐

Attention: Nearshore and Shore-based Processors must submit a bathymetric map of the receiving water within one (1) nautical mile of the discharge showing the location of the facility and all discharge point(s)

SECTION 8 - DESCRIPTION of DISCHARGES (Part IV.C.8)

Sanitary Wastes

	Package Treatment Plant	X	Municipal System
	On-site septic system		Community Septic system
	USCG Approved System (MSD) Type:		Capacity (gals/day):

Seafood Processing Wastes

Outfall depth: 10 ft.	Outfall distance from shore: 40 ft.	Water depth at outfall: 10-30 ft.

Vessels indicate the range of water column depths at which vessel discharges processing wastes: to ft.

Grinder - Type/Name: autio/tsurumi/vaughn/muffin Grinds seafood wastes to: 1/2 or less inch width

Other Wastewaters (Check all that apply)

✔	Process disinfectants	✔	Transfer water
✔	Cooling water		Gray water
	Boiler water		Live tank water
	Cooking water		Air scrubber water
	Refrigerated seawater		Other (name):

Projected Maximum Quantity in lbs of Process Waste Solids that are Discharged

Specific Species Processed	TOTAL DAILY Amount of Solids Discharged	TOTAL ANNUAL Amount of Solids Discharged
	lbs.	lbs.
	See Attached lbs.	lbs.
	lbs.	lbs.

SECTION 9 - REFUELING CAPABILITY and PROXIMITY TO FUELING STATIONS (Part VI.C.9)

Does your facility/vessel refuel fishing vessels? Yes ✔ No ☐
If yes, what is the capacity of your refueling tanks? 2-5000 ga

If no, what is the location and distance to the nearest refueling station?

SECTION 10 - SUBMITTALS (Part IV.C.10; to be attached to this NOI) * shore-based & near-shore processors only

✔	Letter certifying that the facility has developed and operates in accordance with a Best Management Practices Plan
✔	Location Map showing the location of the facility in the context of the coastal area of Alaska *
✔	Bathymetric Map of Receiving Water showing facility, outfall and water depths within one mile of the discharge *
	Waiver Request (for seafloor survey, discharging to excluded areas (Part III.A,B,C), if applicable

SECTION 11- SIGNATURE and CERTIFICATION (Part IV.C.11)

I certify under penalty of law that this document and all attachments were prepared under my direction or supervision in accordance with a system designed to assure that qualified personnel properly gather and evaluate the information submitted. Based on my inquiry of the person or persons who manage the system or those persons directly responsible for gathering the information, the information submitted is, to the best of my knowledge and belief, true, accurate, and complete. I am aware that there are significant penalties for submitting false information, including the possibility of fine and imprisonment for knowing violations.

Signature Principal or Partner	Title/Company MANAGER
Print Name David Brindle	Date 5-31-12

PACIFIC STAR SEAFOODS
AK-G52-0478
AK-693
Projected Maximum Quantity in lbs of Process Waste Solids that are Discharged

Specific Species Processed	TOTAL DAILY Amount of Solids Discharged	Total Annual Amount of Solids Discharged
Salmon	195,000	3,640,000
Halibut	18,000	60,000
Sablefish	55,500	185,000
Pacific Cod	48,000	480,000
Herring	4,000	40,000

FACILITY CERTIFICATION

Pursuant to the
Environmental Protection Agency
National Pollution Elimination System Permit
Part VI.A Best Management Practices Plan

Facility NPDES No. . ..... AK=G52-0478
Facility Owner. ..... Double E Foods, L.L.C.
Facility Operator ..... Pacific Star Seafoods
Facility Name ..... Pacific Star Seafoods
Facility Address ..... 400 Bridge Access Road
P.O.Box 190
Kenai, AK 99611

The undersigned owner/operator of the above referenced facility, who is authorized to sign this "Certification" onbehalf of the facility, has ensured by inspecton or other means, the completion and implementation of the Best Management Practices Plan. Said plan is maintainted as an addendum to the N.P.D.E.S. permit and is available upon request.

Print Name . ..... David Brindle
Title ..... Manager
Signature .....
Date 5-15-12
Phone. 907-283-7000
Fax 907-283-9485

This completed "Facility Certification" has been provided on (date) 6-1-2012 to:

Alaska Department of Environmental Conservation, Wastewater Discharge Authorization
Program, 555 Cordova St,
Anchorage, AK 99501
907-269-6285

RM=River Mile

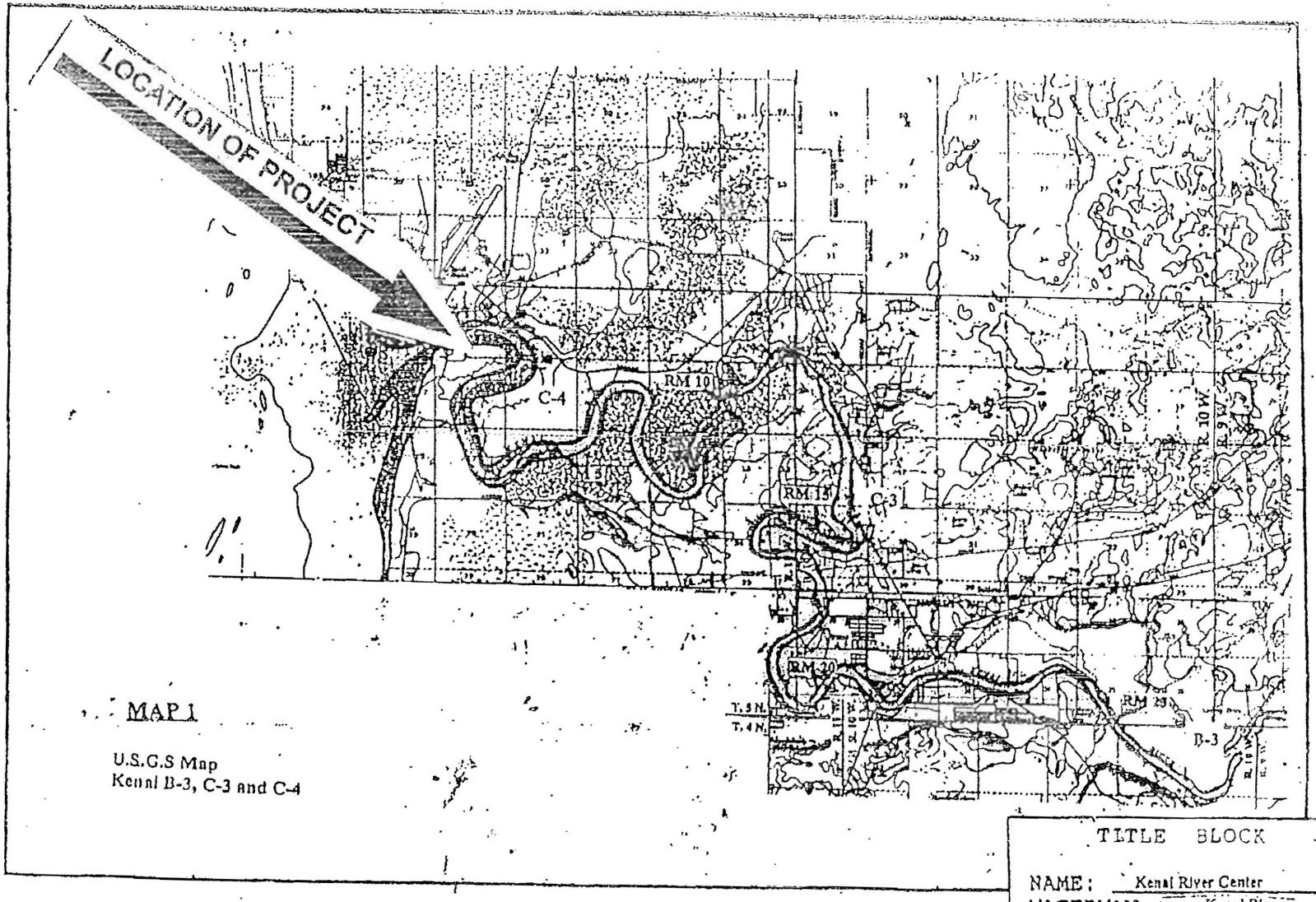

MAP 1

U.S.G.S Map
Kenai B-3, C-3 and C-4

TITLE BLOCK

NAME: Kenai River Center
WATERWAY: Kenai River
LOCATION: Kenai River Corridor

Sheet ___ of ___ Date / /
Prepared by Adia Taylor, ACOE

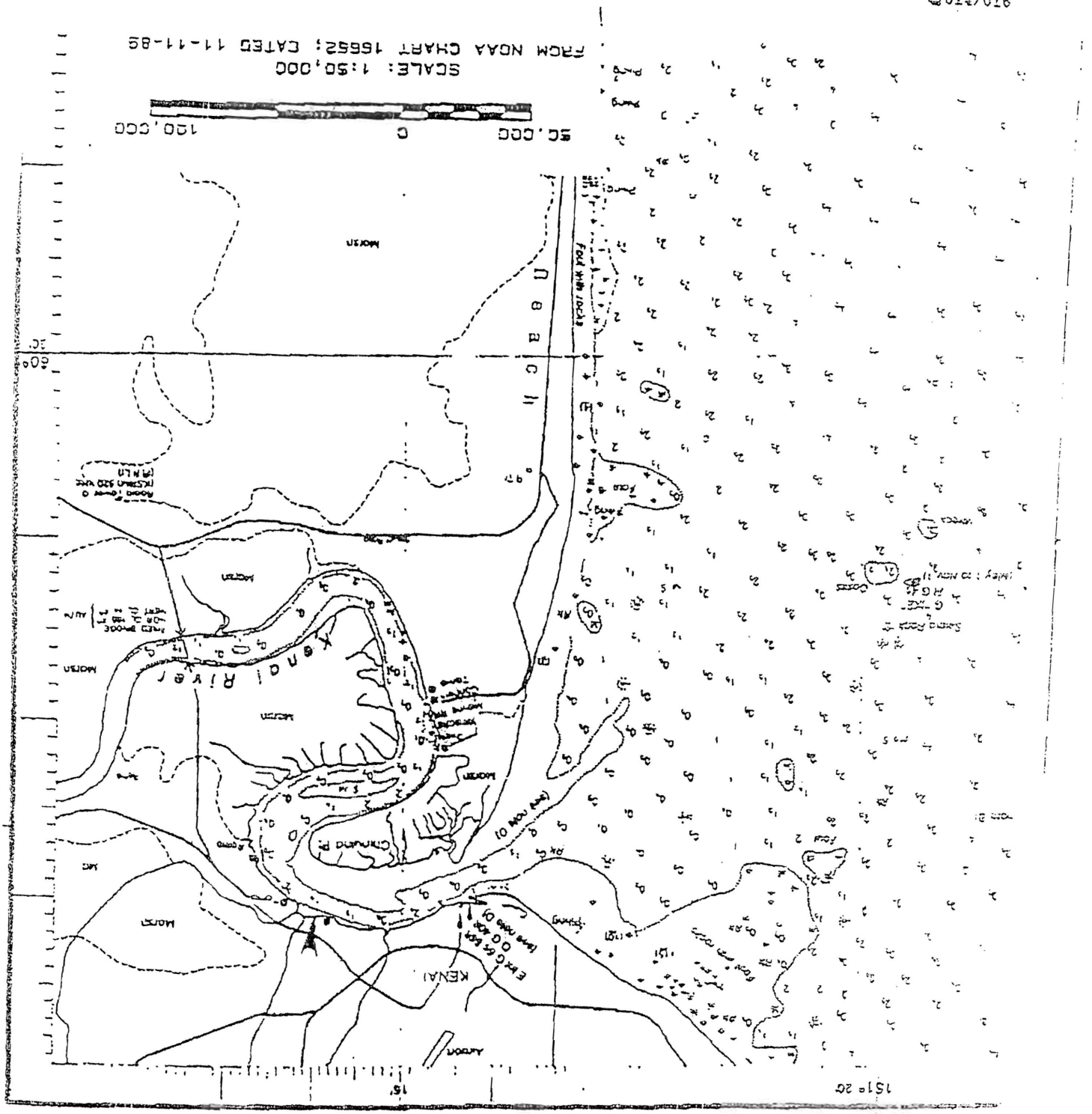
SCALE: 1:50,000
FROM NOAA CHART 16652; CATED 11-11-85
50,000
0
100,000
KENAI RIVER
KENAI
CHINUNDA PT
EAGLE
FOX WHIP ROCKS
MOOSE
60°
15'
20'

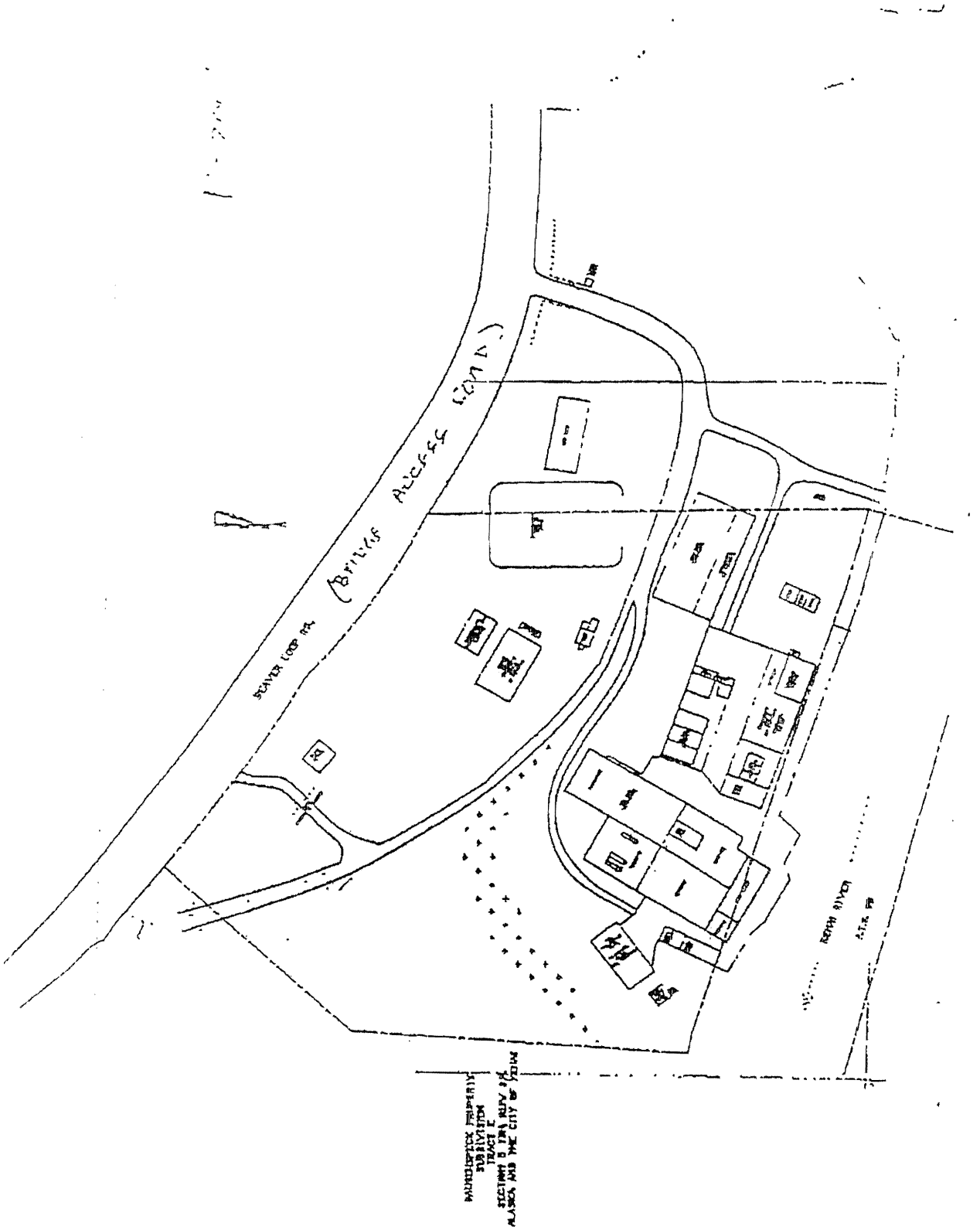
BEAVER LOOP RD.
(BRIDGE ACCESS CONT.)
KENAI RIVER
ATLAS RD.
MUNICIPALITY OF ANCHORAGE
SUBDIVISION
TRACT E
SECTION 8 T6N R1W SEWARD
ALASKA AND THE CITY OF

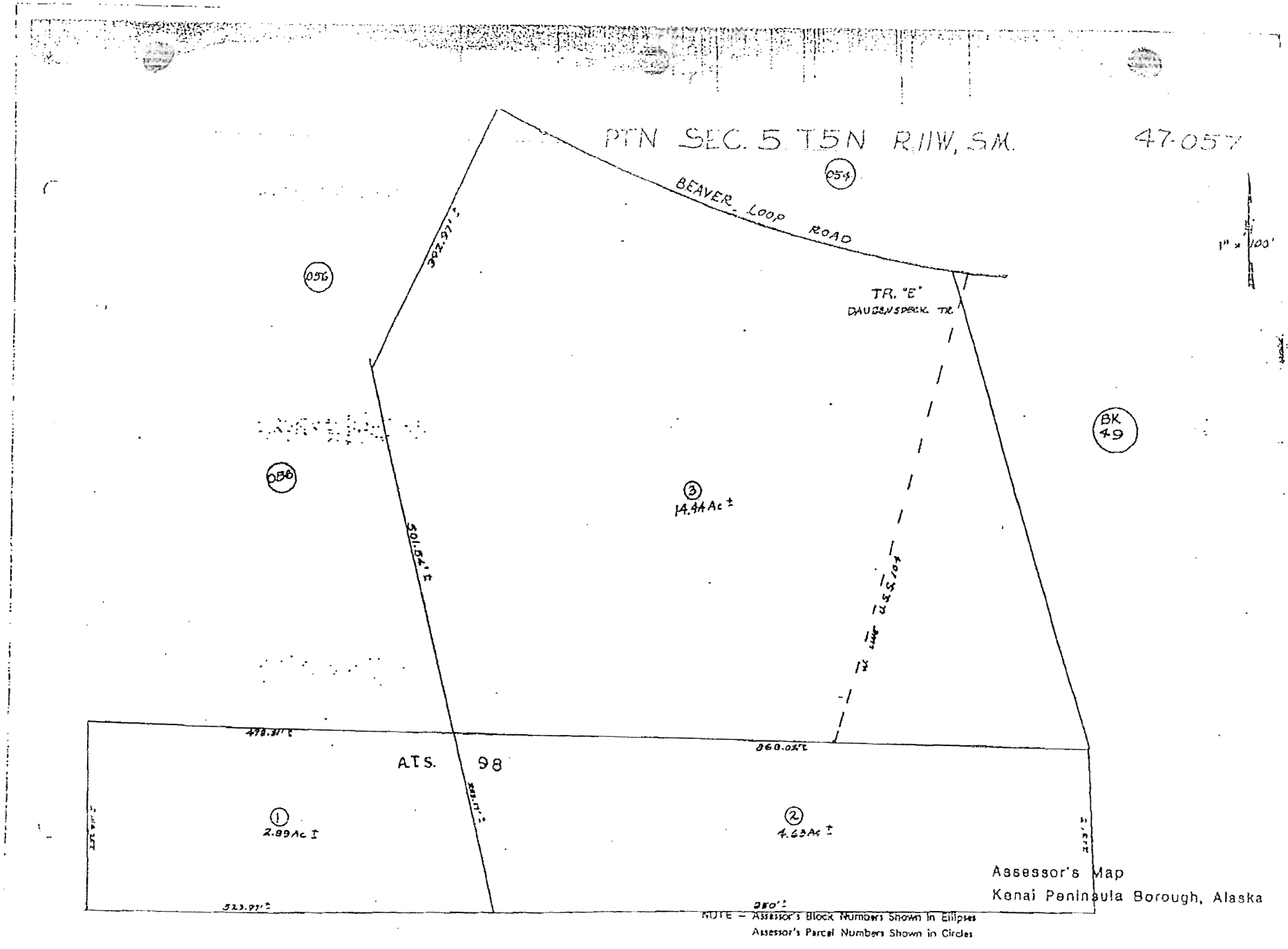

Assessor's Map
Kenai Peninsula Borough, Alaska

NOTE – Assessor's Block Numbers Shown in Ellipses
Assessor's Parcel Numbers Shown in Circles