NOTICE OF INTENT

to be covered under

APDES GENERAL PERMIT AK-G52-0000

for

SEAFOOD PROCESSORS IN ALASKA

(See Part IV.C. of the Permit, reissued 2001)

Please submit this NOI to:

Department of Environmental Conservation
Division of Water

555 Cordova Street
Anchorage, AK 99501

Submittal of this document constitutes notice that the party identified in Section 1 intends to be covered by the APDES general permit authorizing discharges from seafood processing activities in Alaska and obligates the permittee to comply with the terms and conditions of the permit.

Please fill in all information. Attach supplemental information sheets as appropriate.

SECTION 1 - PERMIT INFORMATION

APDES PERMIT NO. **AK-G52 -** 0547	ADEC Number (Seafood Processor License) 1427

SECTION 2 - OPERATOR INFORMATION (Part IV.C.2)

Company Name Silver Bay Seafoods	
Address 4400 Sawmill Creek Road	Phone 907 747 7996
City/State/Zip Sitka/ AK/ 99835	FAX 907 747 7998
Representative/Title Wayne Unger/ Plant Manager	E-mail wayne.unger@silverbayseafoods.com

SECTION 3 - OWNER INFORMATION (Part IV.C.3)

Owner Name City and Borough of Sitka	
Address 100 Lincoln Street	Phone 907 747 1808
City/State/Zip Sitka/ Alaska/ 99835	FAX 907 747 7403
Representative/Title Mark Buggins/ Environmental Superintendent	E-mail markb@cityofsitka.com

SECTION 4 - FACILITY or VESSEL INFORMATION (Part IV.C.4)

Facility/Vessel Name Silver Bay Seafoods, LLC.		No of Employees 300 - 350
Address 4400 Sawmill Creek Road		Phone 907 747 7996
City/State/Zip Sitka/ Alaska/ 99835		FAX 907 747 7998
Latitude and Longitude of Discharge(s) Lat: 57 02.216 Long: 135 13.296		
Previous facility/vessel name(s)		
Type of vessel	USCG no.	Vessel length

SECTION 5 - FACILITY CLASSIFICATION (Part IV.C.5; Check each that applies)

☐	Offshore floating seafood processor: operating and discharging between 1 and 3 nautical mile from shore at MLLW
☐	Nearshore floating seafood processor: operating and discharging from one (1) to one half (0.5) nautical mile from shore at MLLW
✔	Shore-based seafood processor: operating and discharging less than one half (0.5) nautical mile from shore at MLLW (Includes vessels that meet discharge location criteria)

SECTION 6 - PROJECTED PRODUCTION INFORMATION (Part IV.C.6; Check all that apply)

✔	Whole	✔	Head-on & Gutted	✔	Headed & Gutted	✔	Fillets		Cured, salted or smoked
✔	Canned		Fish meal		Surimi, fish paste		Mince, dry/ washed		Mince, wet/ unwashed
✔	Roe	✔	Crab: whole, pieces		Shrimp, scallops, clams, oysters, snails, urchins, cucumbers (circle appropriate items)				Other (identify):

Catch Processed (by type, e.g., cod, pollock, salmon)	Finished Product (by type, e.g., fillets, surimi, canned)	24-hour Design Capacity in lbs of processing raw product	Location (Lat/Long or ADF&G areas)	Anticipated Processing Activity -- Number of days per month											
				Jan	Feb	Mar	Apr	May	Jun	Jul	Aug	Sep	Oct	Nov	Dec
Crab	Whole and Sections	60,000	Silver Bay		10										
Herring	Whole and Roe	1,600,000	Silver Bay			10	5								
Salmon	H&G, Fillet, Canned and ground	1,500,000	Silver Bay						20	31	31	20			
Pollock	Whole and H&G	200,000	Silver Bay										10		

SECTION 7 - RECEIVING WATER INFORMATION (Part IV.C.7)

Name(s) of waterbody(ies) receiving discharges of the facility Silver Bay

Name of any larger, adjacent receiving waterbody(ies) Sitka Sound

List any areas within three (3) nautical miles of operation which are excluded from coverage under the General Permit (e.g., Parks, Preserves, Refuges, Critical Habitats etc.)

Sawmill Cove - Area of concern and Herring Cove - TMDL water body

Nature of Receiving Water: Discharge is to marine water ✔ Discharge is to fresh water ☐ Discharge is to estuary or tidal tributary ☐

Attention: Nearshore and Shore-based Processors must submit a bathymetric map of the receiving water within one (1) nautical mile of the discharge showing the location of the facility and all discharge point(s)

SECTION 8 - DESCRIPTION of DISCHARGES (Part IV.C.8)

Sanitary Wastes

	Package Treatment Plant	X	Municipal System
	On-site septic system		Community Septic system
	USCG Approved System (MSD) Type:		Capacity (gals/day):

Seafood Processing Wastes

Outfall depth: 210 ft. | Outfall distance from shore: 1730 ft. | Water depth at outfall: 210 ft.

Vessels indicate the range of water column depths at which vessel discharges processing wastes: to ft.

Grinder - Type/Name: Vaughn, Autio, Muffin Monster Grinds seafood wastes to: 1/2 inch width

Other Wastewaters (Check all that apply)

✔	Process disinfectants		Transfer water
✔	Cooling water		Gray water
	Boiler water		Live tank water
✔	Cooking water		Air scrubber water
✔	Refrigerated seawater	✔	Other (name): Process and Flow water

Projected Maximum Quantity in lbs of Process Waste Solids that are Discharged

Specific Species Processed	TOTAL DAILY Amount of Solids Discharged	TOTAL ANNUAL Amount of Solids Discharged
Crab	Up to 25,000 lbs.	125,000 lbs.
Salmon	Up to 150,000	8,000,000 lbs.
Herring	Up to 750 lbs.	100,000 lbs.
Pollock	Up to 170,000	1,700,000 lbs.

SECTION 9 - REFUELING CAPABILITY and PROXIMITY TO FUELING STATIONS (Part VI.C.9)

Does your facility/vessel refuel fishing vessels? Yes No [No]
If yes, what is the capacity of your refueling tanks?

If no, what is the location and distance to the nearest refueling station? Sitka Channel – 5 miles

SECTION 10 - SUBMITTALS (Part IV.C.10; to be attached to this NOI) * shore-based & near-shore processors only

X	Letter certifying that the facility has developed and operates in accordance with a Best Management Practices Plan
X	Location Map showing the location of the facility in the context of the coastal area of Alaska *
X	Bathymetric Map of Receiving Water showing facility, outfall and water depths within one mile of the discharge *
	Waiver Request (for seafloor survey, discharging to excluded areas (Part III.A,B,C), if applicable

SECTION 11- SIGNATURE and CERTIFICATION (Part IV.C.11)

I certify under penalty of law that this document and all attachments were prepared under my direction or supervision in accordance with a system designed to assure that qualified personnel properly gather and evaluate the information submitted. Based on my inquiry of the person or persons who manage the system or those persons directly responsible for gathering the information, the information submitted is, to the best of my knowledge and belief, true, accurate, and complete. I am aware that there are significant penalties for submitting false information, including the possibility of fine and imprisonment for knowing violations.

Signature Principal or Partner	Title/Company Wayne Unger/ Plant Manager
Print Name Wayne Unger	Date September 2, 2015

Silver Bay SEAFOODS
Sitka, Alaska

4400 Sawmill Creek Rd. Sitka, AK 99835
Phone: 907.747.7996 Fax: 907.747.7998

January 8, 2015

BMP Certification

Facility Name: Silver Bay Seafoods, LLC
APDES Permit Number: AK-G52-0547

The BMP Plan is complete and is available upon request to ADEC.
The BMP Plan is being implemented by trained employees.
The individuals responsible for the implementation of the BMP Plan have been properly trained.
The BMP Plan has been reviewed and endorsed by the facility manager.

"I certify under penalty of law that this document and all attachments were prepared under my direction or supervision in accordance with a system designed to assure that qualified personnel properly gather and evaluate the information submitted. Based on my inquiry of the person or persons who manage the system, or those persons directly responsible for gathering the information, the information submitted is, to the best of my knowledge and belief, true, accurate, and complete. I am aware that there are significant penalties for submitting false information, including the possibility of fine and imprisonment for knowing violations."

Signature of Responsible Official — Date: 1-8-2015

Wayne Unger — Printed Name

Sitka Plant Manager — Title

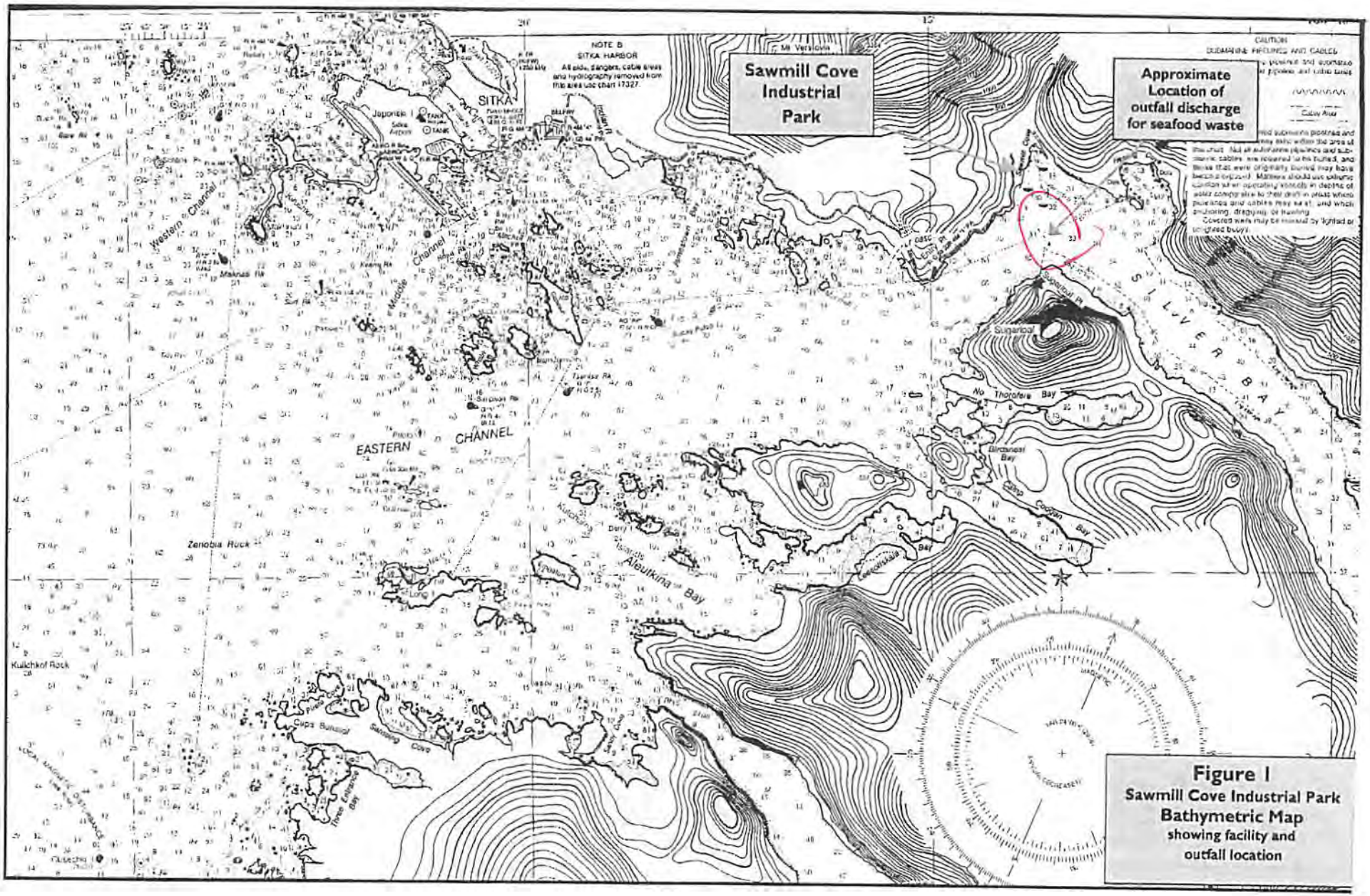

Figure 1
Sawmill Cove Industrial Park
Bathymetric Map
showing facility and outfall location

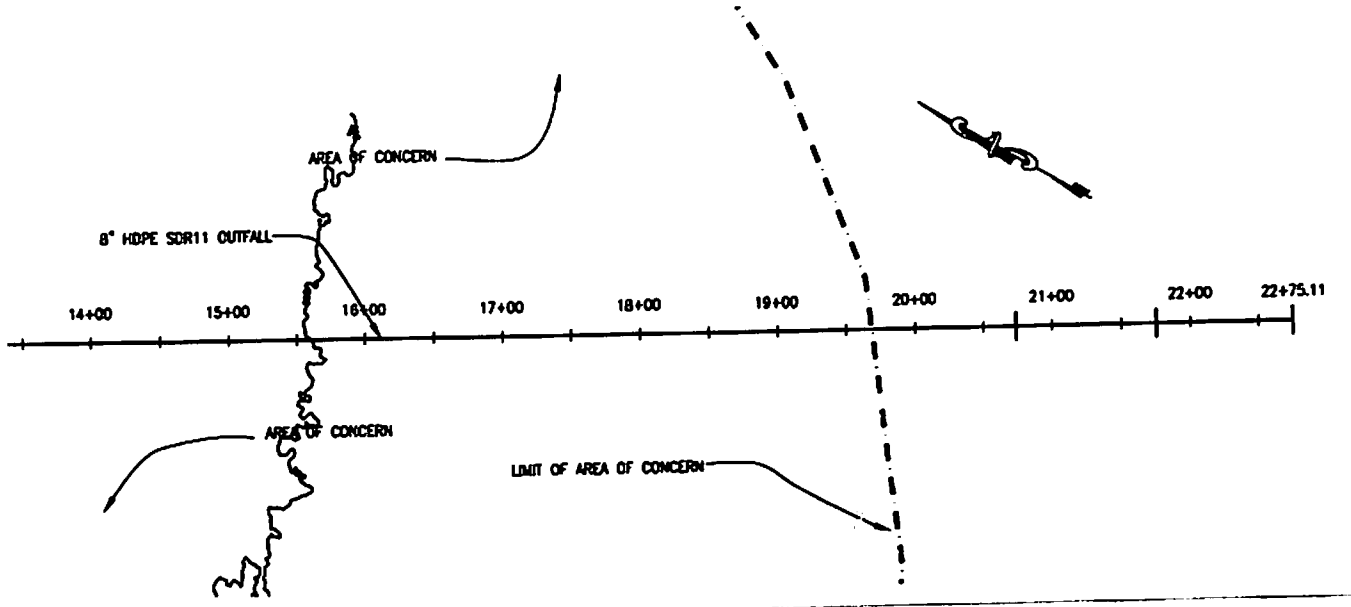

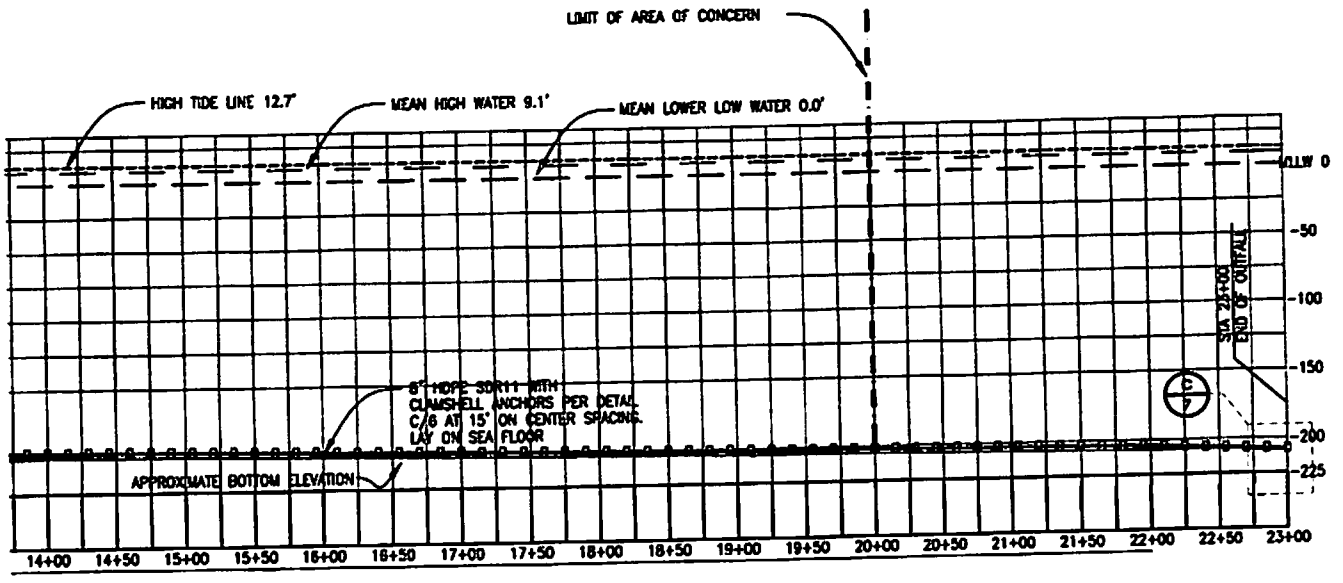

NO	REVISION	DATE
1	EXTENSION	04/02/04
2	ADDITION 1	06/13/04
3	ADDITION 2	08/24/04
4	CONTINUE	09/23/04

WILLIAM J. NELSON & ASSOCIATES
CONSULTING ENGINEERS - STRUCTURAL/CIVIL
213 TONALIDO
KETCHIKAN, ALASKA
SUITE 204
99611
(907) 225-3583

STA 13+75 TO STA 22+00
SAWMILL COVE
MARINE WASTEWATER OUTFALL
CITY AND BOROUGH OF SITKA

PROJECT NO. 0309
DRAWN BY WJN
CHECKED BY WJN
DATE 12-1-04
SCALES:
HORIZ. 1"=100'
VERT. 1"=100'
SHEET 4 of 7

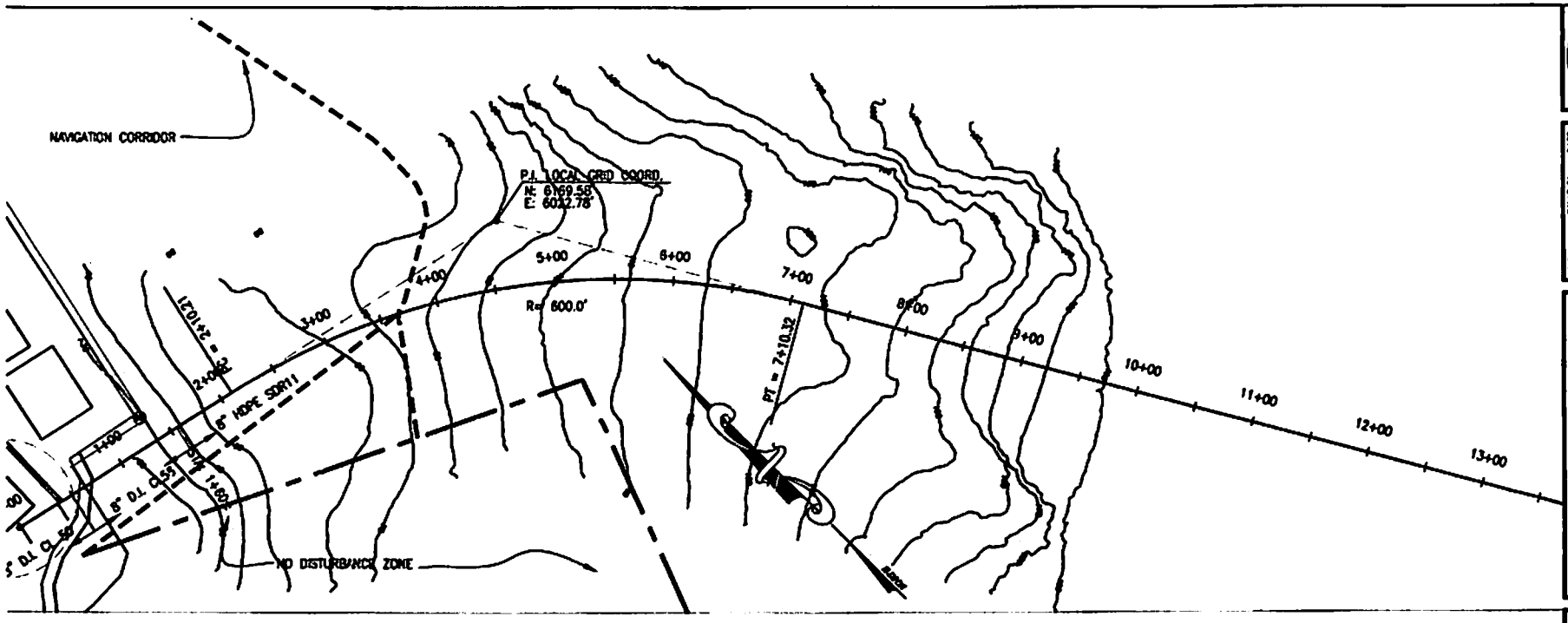

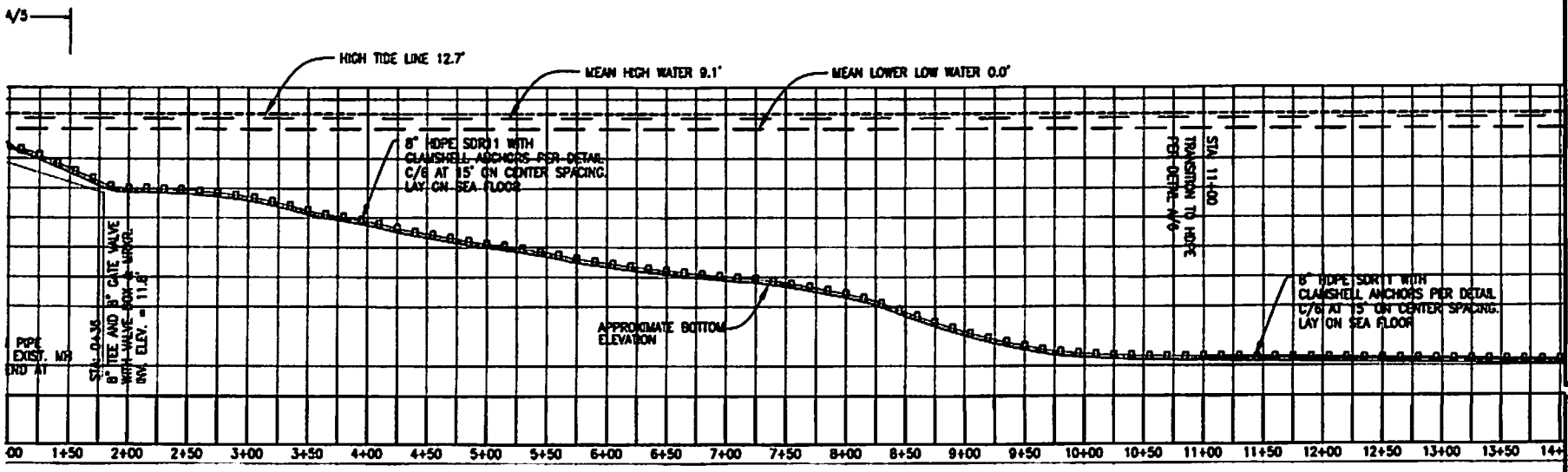

STATE OF ALASKA 49th

NO	REVISION	DATE
1	ADDENDUM 1	06/28/05
2	ADDENDUM 2	06/28/05
3	ADDENDUM 3	07/11/05

WILLIAM J. NELSON & ASSOCIATES
CONSULTING ENGINEERS - STRUCTURAL/CIVIL
219 FIDALGO
KENAI, ALASKA
SUITE 204
99611
(907) 283-3583

STA 0+00 TO 13+75

SAWMIL COVE
MARINE WASTEWATER OUTFALL
CITY AND BOROUGH OF SITKA

PROJECT NO. 0309
DRAWN BY: WJN
CHECKED BY: WJN
DATE: 12-1-04
SCALES:
HORIZ 1"=100'
VERT 1"=100'
SHEET 3 OF 7