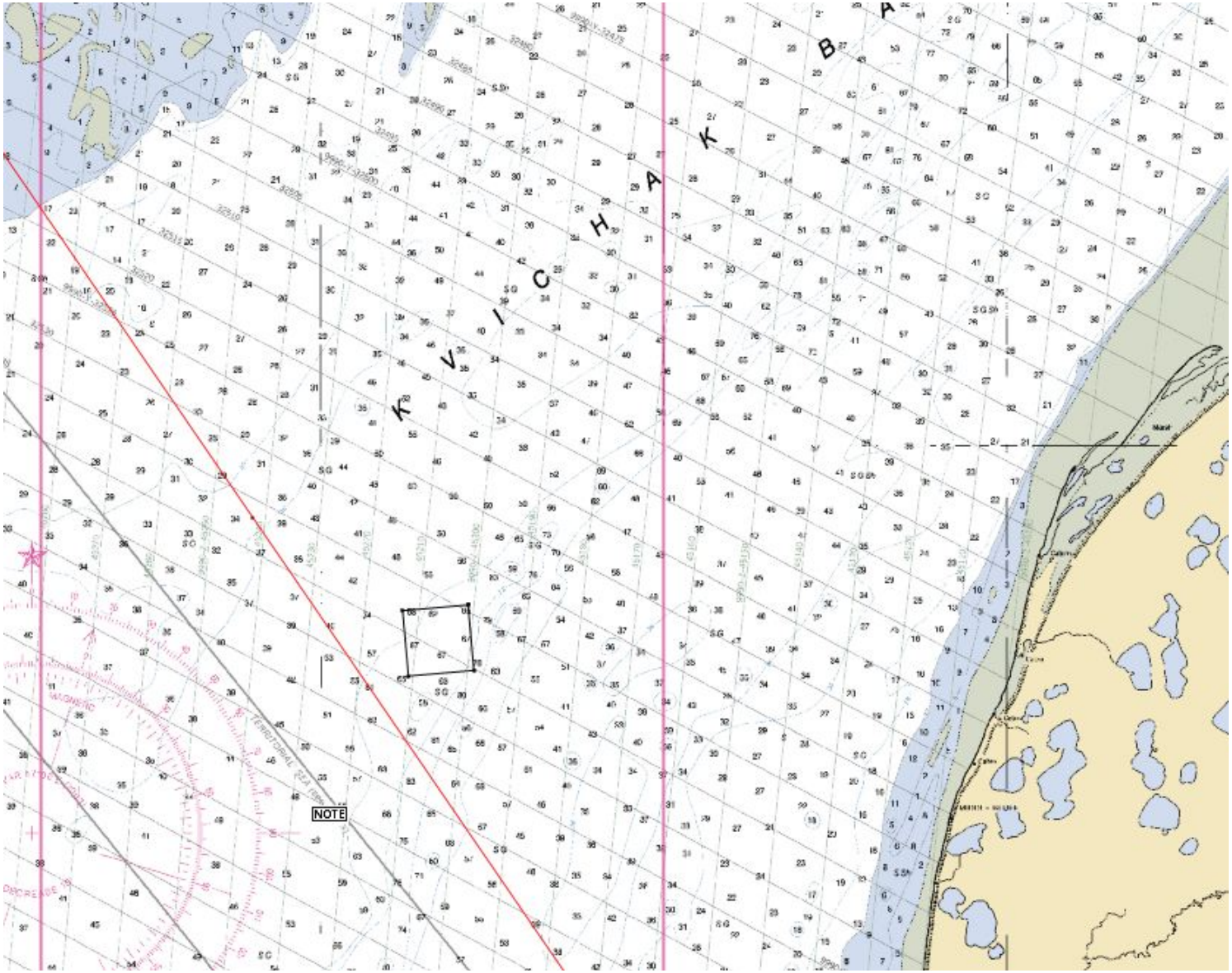

Figure 1. Kvichak Bay at-sea discharge area next to baseline boundary (red).

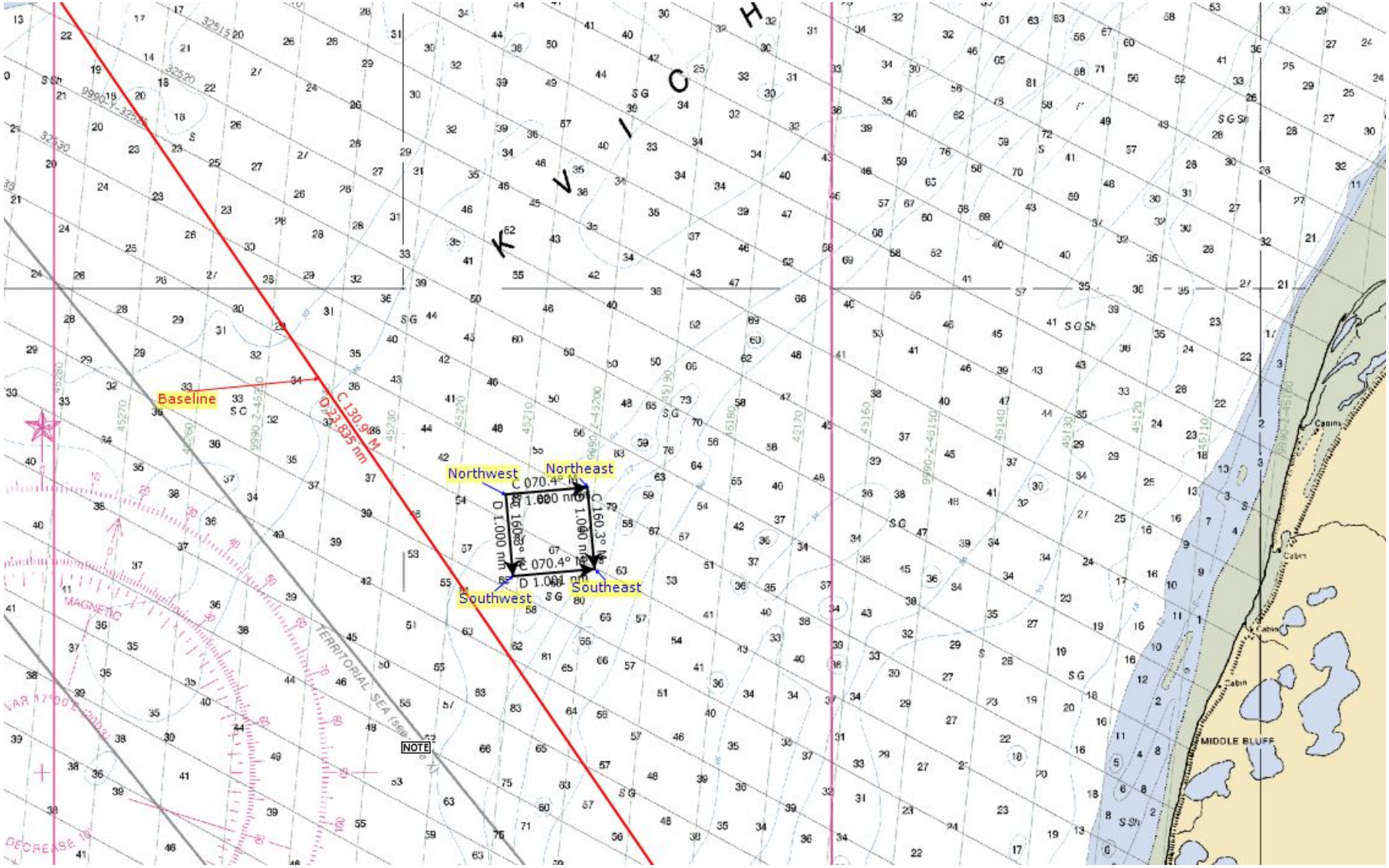

Figure 2. Kvichak Bay at-sea discharge area corners.

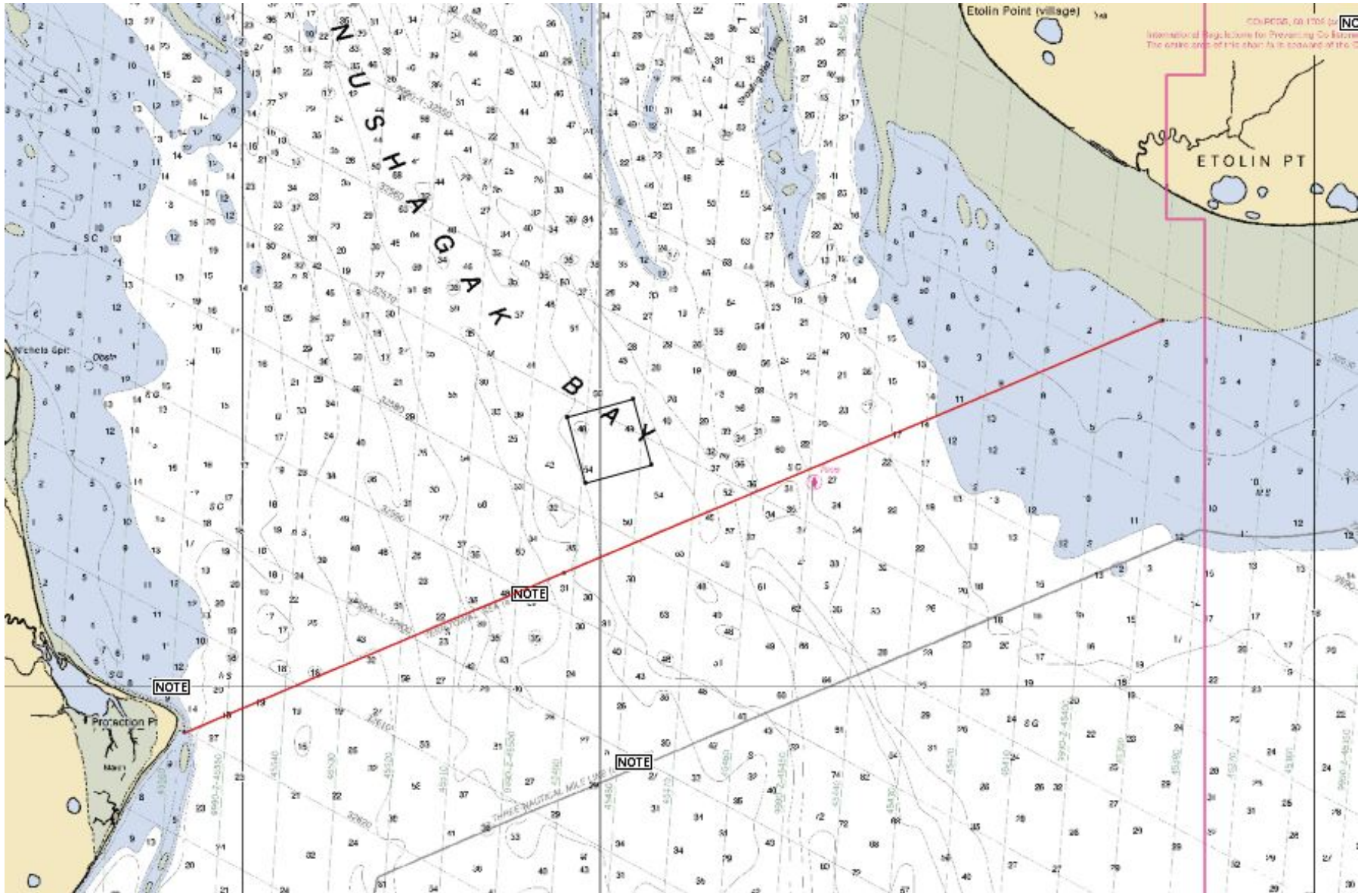

Figure 3. Nushagak Bay at-sea discharge area next to baseline boundary (red).

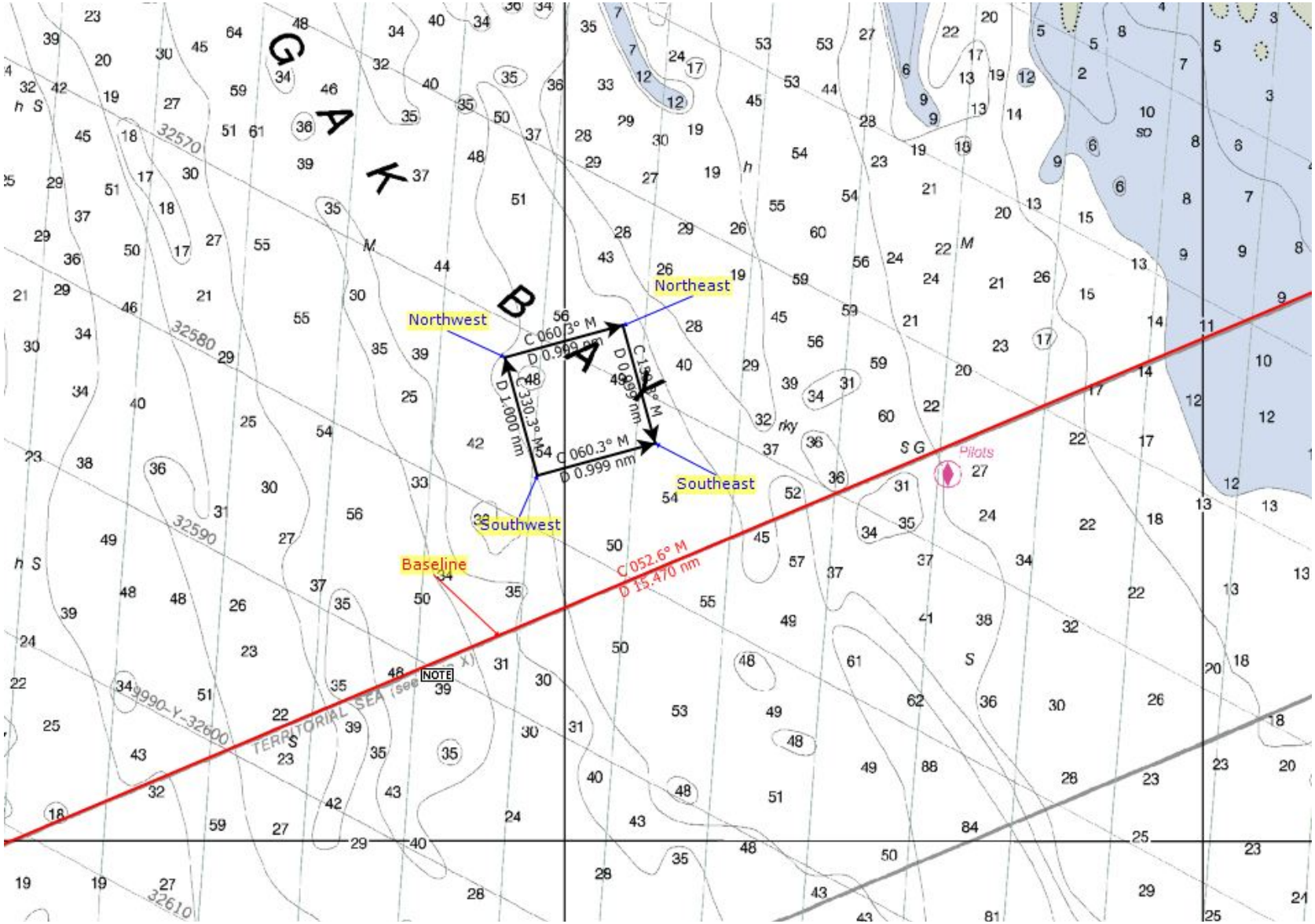

Figure 4. Nushagak Bay at-sea discharge area corners.