



**NOTICE OF ENVIRONMENTAL CLEANUP,
ALTERNATIVE SOIL CLEANUP LEVEL,
AND
RESTRICTION ON MOVING SOIL OFF-SITE**

Pursuant to 18 AAC 75.375(b)(3), the State of Alaska, as the owner of property located on Three Lakes Loop Road, 10 miles south of Petersburg on Mitkof Highway in Southeast Alaska, and more particularly described as ASLS 87-111, NW1/4, SE1/4, Section 11, hereby provides public notice that the property has been the site of a release and subsequent cleanup of oil or other hazardous substances, regulated under 18 AAC 75, Article 3, as amended July 11, 2002. The release and cleanup are documented in the Alaska Department of Environmental Conservation (DEC) contaminated sites database, Site Number 2002120106701.

Cleanup has been completed on this parcel and no further cleanup is necessary. However, no soil may be removed from the parcel without prior DEC approval. Pursuant to 18 AAC 75.325(i)(1) and (2), DEC approval is required prior to moving soil from a site that has been subject to the cleanup rules found at 18 AAC 75.325-.370. If soil is removed from the parcel, it must be characterized and managed according to the regulations in effect at that time.

The Department of Environmental Conservation has determined that the site has been cleaned up to applicable levels defined in 18 AAC 75.340 through 75.345, as amended July 11, 2002. Site specific soil data was used in Method Three under 18 AAC 75.340(e)(2) to determine the soil cleanup level based on the limitations for contaminant migration to groundwater. This cleanup level was determined to be protective of human health and the environment, including groundwater beneath the site. No further cleanup is necessary at this site unless new information is developed that indicates to DEC that the site may pose an unacceptable risk to human health, safety or welfare or to the environment.

Attached is a site diagram, drawn to scale that shows the parcel boundaries, location of existing structures, the area that has been cleaned up, the approximate location of residual soil contamination, and the locations where confirmation soil samples were collected.

This restriction on removal of soil from the parcel will remain in effect until DEC determines, in writing, that soil at the site has been shown to meet the most stringent cleanup levels in Method Two of 18 AAC 75.340.

Please return original copy of this notice to the address below:

Signature:



Printed Name


ED COLLAZZI


Mailing Address:

400 Willoughby Ave
Juneau AK 99801

STATE OF ALASKA)
) ss.
First Judicial District

THIS IS TO CERTIFY that on this 23rd day of March,
2006, personally appeared before me Ed Collazzi, known to me
to be the person named and who signed the foregoing and acknowledged voluntarily signing the
same





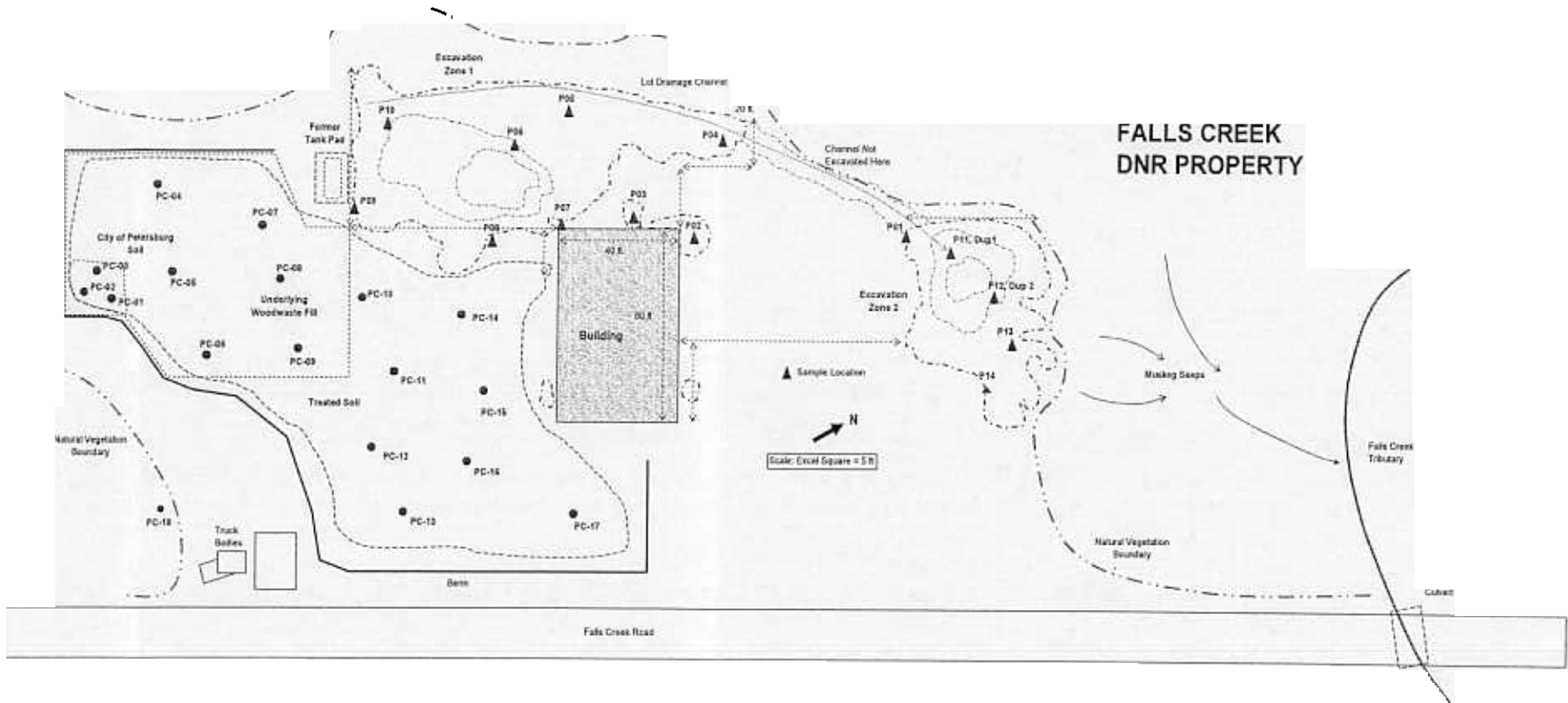
Notary Public in and for the State of Alaska
My commission expires: 1/4/08

After Recording Return To:
DMLW / SOUTHEAST REGION OFFICE
400 WILLOUGHBY AVE.
P.O. BOX 111000
JUNEAU, ALASKA 99811-1021

Petersburg Recording District



Final Clean-up Report
Falls Creek



A small ephemeral drainage channel is apparent north and west of the shop building which flows towards Falls Creek to the northeast. Much of the debris disposed from historic operations was placed near this drainage channel. Oil staining was apparent in the channel. The former tank pad and wood waste fill is also noted west of the building. The tank pad location is suspect of causing soil contamination from leakage and spills.

2006-000181-0
3 of 4

