

# Map & Photo Legend




Noisy Islands and Noisy Passage viewed from the south.



Free-oil Containment and Recovery, Shallow Water



Private Cabin



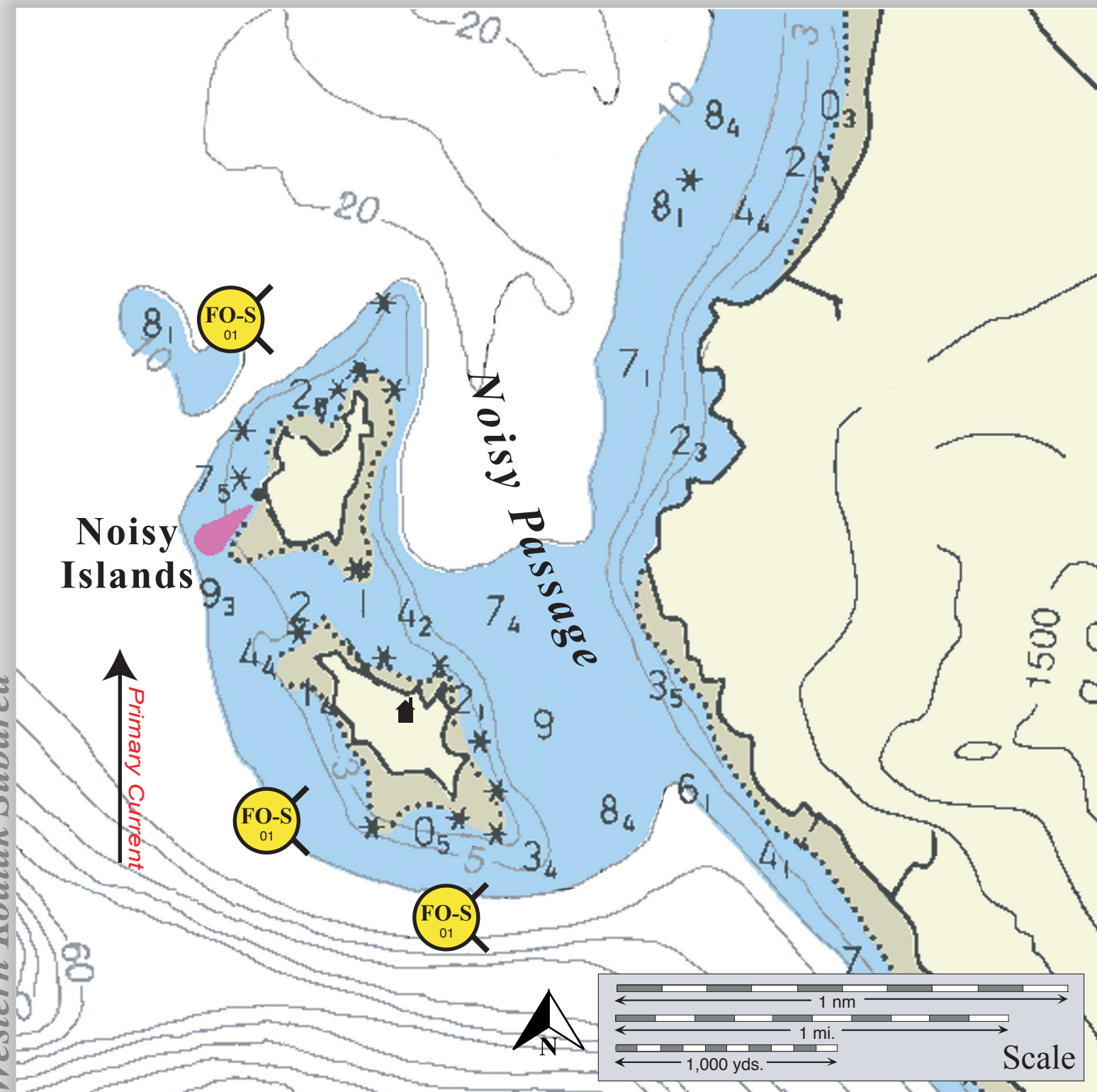
Noisy Islands viewed from the south.

## Geographic Response Strategies for

Western Kodiak Subarea


## Noisy Islands, K-30

Center of map at 57° 55.6' N Lat., 153° 34.2' W Lon.



This is not intended for navigational use.

Soundings in fathoms

ID	Location and Description	Response Strategy	Implementation	Response Resources	Staging Area	Site Access	Resources Protected (months)	Special Considerations
K-30-01 	<b>Noisy Island</b> Nearshore waters in the general area of:  Lat. 57° 55.4 N Lon. 153° 34.7 W	<b>Free-oil Recovery</b> Maximize free-oil recovery in the offshore & nearshore environment of Noisy Island depending on spill location and trajectory.	Deploy free-oil recovery strike teams upwind and up current of Noisy Island.  Use aerial surveillance to locate incoming slicks.	Deploy multiple free-oil recovery strike teams as required to maximize interception of oil before it impacts sensitive areas.	Larsen Bay	Via marine waters  Chart 16576-1	Birds-waterfowl concentration, seabird nesting, eagle nesting  Marine mammals-seals, otters  Fish- intertidal spawning-herring (April-May), salmon (May-Sept.)  Human use-subsistence, commercial fishing  Habitat- sheltered rocky shoreline, gravel beaches	Vessel master should have local knowledge.  Noisy Island is a significant seabird nesting and habitat area.  Use extreme caution, shoal waters with numerous reefs and rocks.