

Tactical Information

A. Deflection Booming

 Deflection Booming , River mouth

 Deflection Booming

B. Diversion Booming

 Diversion Booming, Fixed

 Diversion Booming, Live

C. Exclusion Booming

 Exclusion Booming

D. Shoreside Collection

 Shoreside Collection, Restricted Access

 Shoreside Collection, No Access Restriction

E. Marine Collection

 Marine Collection, River Mouth

 Marine Collection

F. Nearshore Free-oil Strike Team

 Free-oil Strike Team, Shallow Water

 Free-oil Strike Team, Open Water

G. Passive Collection and Debris Removal

 Passive Collection and Debris Removal, Marine Access

 Passive Collection and Debris Removal, Shore-side Access

H. Cold Water Deluge

 Cold Water Deluge, Marine Access









 Cold Water Deluge, Shoreside Access

I. Dam





 Dam

 Underflow Dam

Equipment Resource Information

-  Snare Boom
-  Shore-seal Boom
-  Calm-water Boom
-  Protected-water Boom
-  Open-water Boom
-  Dam
-  Gate
-  Anchor

Access Information

-  Paved Road
-  Improved Gravel Road
-  Un-improved Gravel Road
-  ATV Trail
-  Landing Strip
-  Helicopter Landing Zone
-  Staging Area
-  USGS Navigation Light Marker
-  Direction True North
-  Restricted Access, contact United Command before entering
-  Buildings
-  Water Depths, fathoms and tenths
-  Rocks Awash at Low Tide
-  Bears in Area, guards needed