






ID	Location and Description	Response Strategy	Implementation	Response Resources	Staging Area	Site Access	Resources Protected (months)	Special Considerations
K-45-01 	<b>Andreon Bay</b> Nearshore waters in the general area of:  Lat. 58° 29.9 N Lon. 152° 23.7 W	<b>Free-oil Recovery</b> Maximize free-oil recovery in the offshore & nearshore environment of Andreon Bay depending on spill location and trajectory.	Deploy free-oil recovery strike teams upwind and up current of Andreon Bay.  Use aerial surveillance to locate incoming slicks.	Deploy multiple free-oil recovery strike teams as required to maximize interception of oil before it impacts sensitive areas.	Kodiak/Homer/ Kitoi Bay Hatchery	Via marine waters  Chart 16604-1	Same as K-45-02	Vessel masters should have local knowledge.  Use extreme caution, shoal waters with numerous reefs and rocks.
K-45-02 	<b>Big Fort Island Channel Stream</b> Lat. 58° 30.15 N Lon. 152° 26.20 W	<b>Exclusion</b> Exclude oil from impacting the identified stream and intertidal area in Andreon Bay.	Deploy anchors and boom with skiffs (class 6).  Place tidal-seal boom across the small stream mouth.  Tend throughout the tide.	<b>Deployment Equipment</b> 100ft. tidal-seal boom 1 ea. small anchor systems 4 ea. anchor stakes <b>Vessels</b> 1 ea. class 3 1 ea. class 6 <b>Personnel/Shift</b> 5 ea. vessel crew 2 ea. response techs <b>Tending Vessels</b> 1 ea. class 3/4 1 ea. class 6 <b>Personnel/Shift</b> 3 ea. vessel crew 2 ea. response techs	Vessel platform	Via marine waters  Chart 16604-1	Fish- intertidal spawning-salmon (May-Sept.)  Birds-waterfowl concentration, eagle nesting, seabird nesting  Marine mammals- seals, otters  Human use- subsistence  Habitat- marsh, sheltered rocky shoreline	Vessel masters should have local knowledge.  FOSC Historic properties specialist should INSPECT site prior to operations.  Andreon Bay offers protected anchorage under N,NE,S,SE wind conditions.  A limited bear population exists in the area; a bear guard may be necessary.  Site surveyed: 7/23/05 KGRS Tactics Committee.  Title 41 permitting required from ADNR.  Tested: not yet
K-45-03 	<b>Big Fort Island Channel</b> Lat. 58° 30.24 N Lon. 152° 25.58 W	<b>Divert and Collect-Marine Recovery</b> Divert oil to marine collection points determined by spill source and trajectory.	Deploy anchors and boom with skiffs (class 6).  Place protected-water boom at proper angle to divert incoming oil to the marine collection site.  Set-up collection using a marine collection unit.  Tend throughout the tide.	<b>Deployment Equipment</b> 1000 ft. protected-water boom 5 ea. small anchor systems 8 ea. anchor stakes 1 ea. marine collection unit <b>Vessels</b> <b>Same as K-45-02 Personnel/Shift</b> 2 ea. response techs <b>Tending Vessels</b> <b>Same as K-45-02 Personnel/Shift</b> 2 ea. response techs	Vessel platform	Via marine waters  Chart 16604-1	Same as K-45-02	Vessel masters should have local knowledge.  Tested: not yet