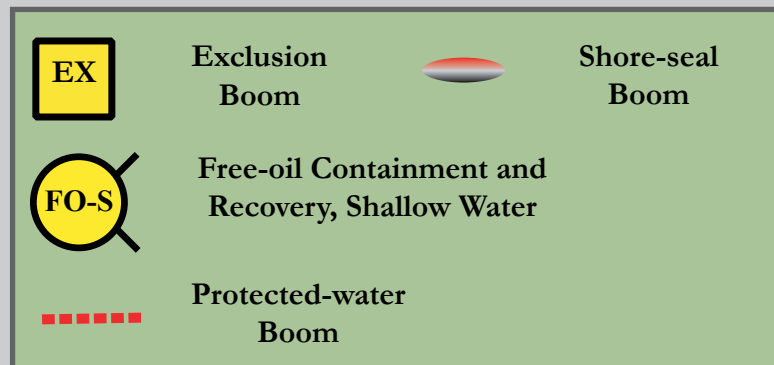


Location of NE-34

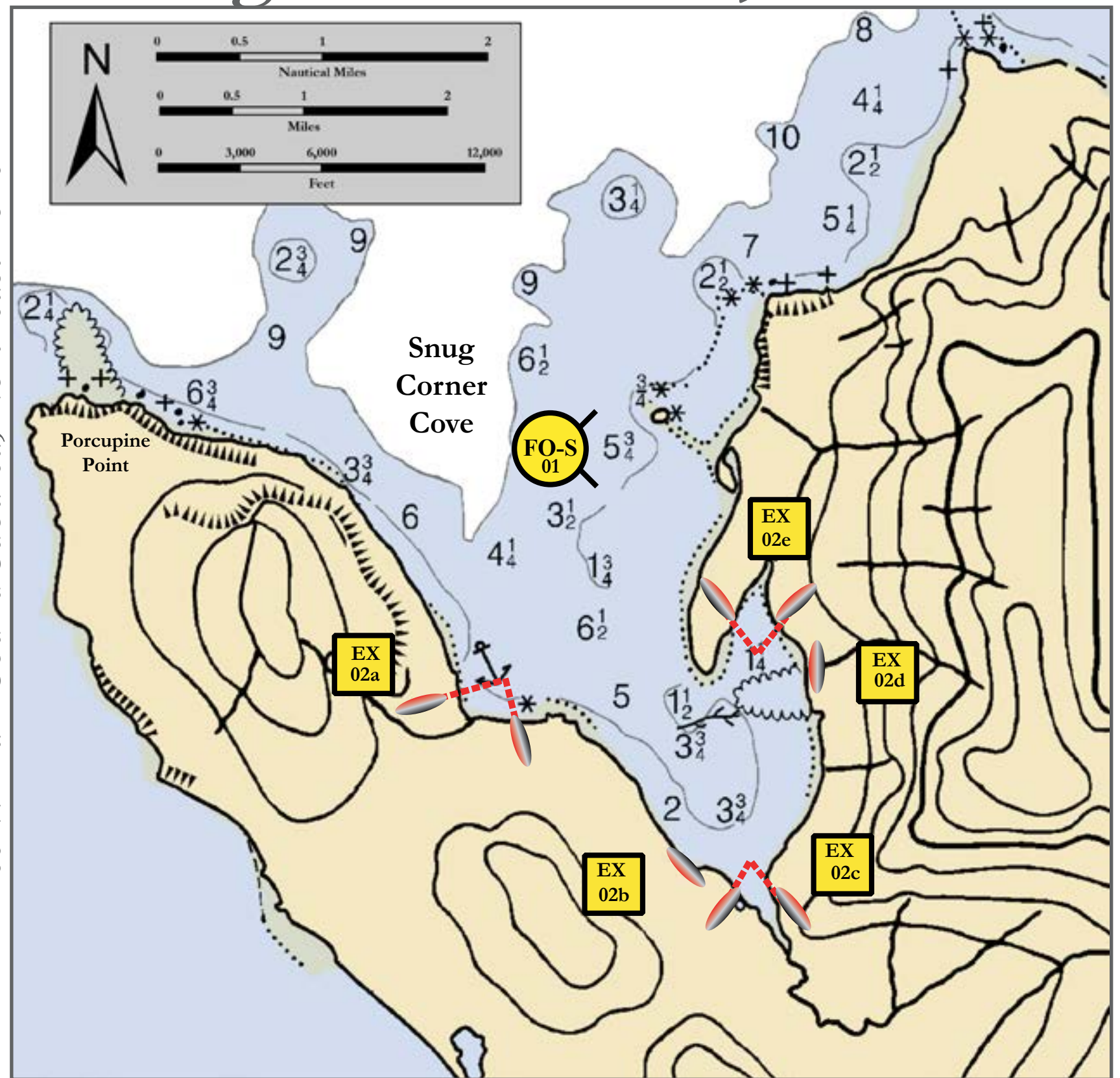


Snug Corner Cove, View North

Photo
&
Map
Legend



Snug Corner Cove, NE-34





**Geographic Response Strategies for
Prince William Sound Subarea, Northeast Zone**

Map is not intended for navigational use.

Lat. 60° 43' 32.0" N
Lon. 146° 37' 53.5" W

Depths in Fathoms

ID	Location and Description	Response Strategy	Implementation	Response Resources	Staging Area	Site Access	Resources Protected (months)	Special Considerations
NE-34-01 	Snug Corner Cove Nearshore waters in the general area of: Lat. 60° 44.6' N Lon. 146° 39.5' W	Free-oil Recovery Maximize free-oil recovery in the offshore & nearshore environment of Snug Corner Cove depending on spill location and trajectory.	Deploy free-oil recovery strike teams upwind and up current of Snug Corner Cove.. Use aerial surveillance to locate incoming slicks.	Deploy multiple free-oil recovery strike teams as required to maximize interception of oil before it impacts sensitive areas.	Tatitlek Harbor	Via marine waters Chart 16708-1	Same as NE-34-02	Vessel master should have local knowledge. Use extreme caution, shoal waters with numerous reefs and rocks.
NE-34-02 	Snug Corner Cove a. Lat. 60° 44.70 N Lon. 146° 35.39 W b. Lat. 60° 43.26 N Lon. 146° 38.04 W c. Lat. 60° 43.06 N Lon. 146° 37.53 W d. Lat. 60° 43.83 N Lon. 146° 37.36 W e. Lat. 60° 44.12 N Lon. 146° 37.60 W	Exclusion Exclude oil from impacting the identified stream and intertidal area in Snug Corner Cove.	Deploy anchors and boom with skiffs (class 6) at high tide. For tactic (a), (c), and (e) place 100 ft. sections of tidal-seal boom on each shore. Complete the remaining sections with specified length of protected-water boom in a chevron formation in front the identified streams. For tactics (b) & (d) place 100 ft. of tidal-seal boom directly across the stream mouth. Tend throughout the tide. Boom Lengths: a. 400 ft. protected-water, 200 ft. tidal-seal b. 100 ft. tidal-seal c. 600 ft. protected-water, 200 ft. tidal-seal d. 100 ft. tidal-seal e. 100 ft. protected-water, 200 ft. tidal-seal	Deployment Equipment 1200 ft. protected-water boom 800 ft. tidal-seal boom 10 ea. small anchor systems 20 ea. anchor stakes Vessels 1 ea. class 3/4 1 ea. class 6 Personnel/Shift 5 ea. vessel crew Tending Vessels 1 ea. class 3/4 1 ea. class 6 Personnel/Shift 3 ea. vessel crew	Vessel platform	Via marine waters. Chart 16708-1	Fish- intertidal spawning- salmon (May-Sept.), herring spawning (April-May) Birds- waterfowl concentration, Marine mammals- otters Habitat- marsh, sheltered tidal flats	Vessel master should have local knowledge. Title 41 permitting required from ADNR. Site surveyed: 09/02/10 Tested: 18 Oct 2012