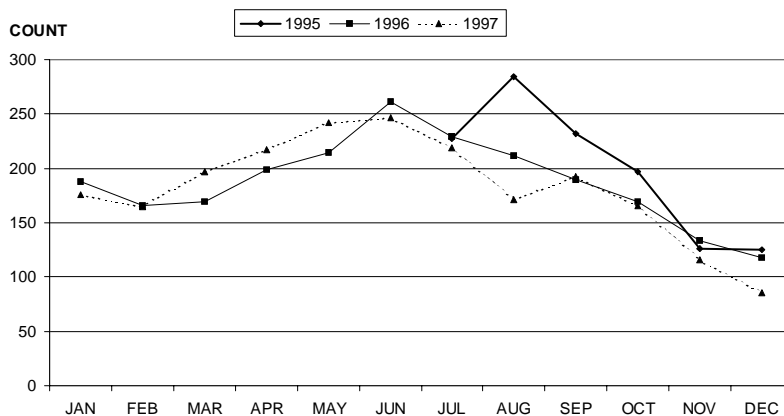


SPILLS REPORTED BY MONTH (JULY 1995 - DECEMBER 1997)

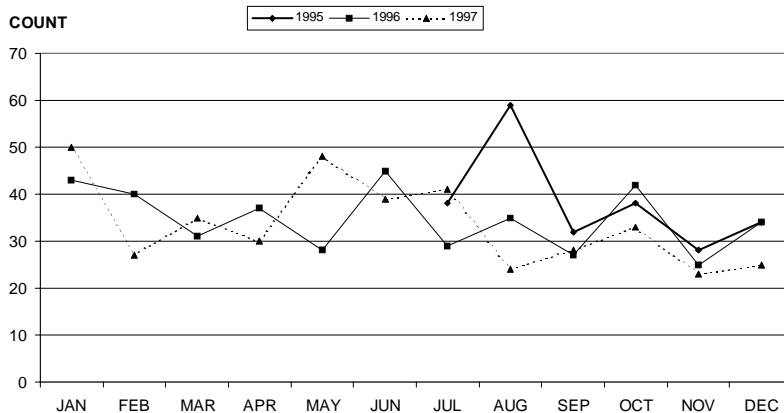
ALL SPILLS (EXCLUDING BRINE)

Month	1995	1996	1997
JAN		188	176
FEB		166	165
MAR		169	197
APR		199	217
MAY		214	242
JUN		261	247
JUL	227	229	219
AUG	284	212	171
SEP	232	190	192
OCT	197	169	166
NOV	126	133	116
DEC	125	118	86
Total for Year	1,191	2,248	2,194



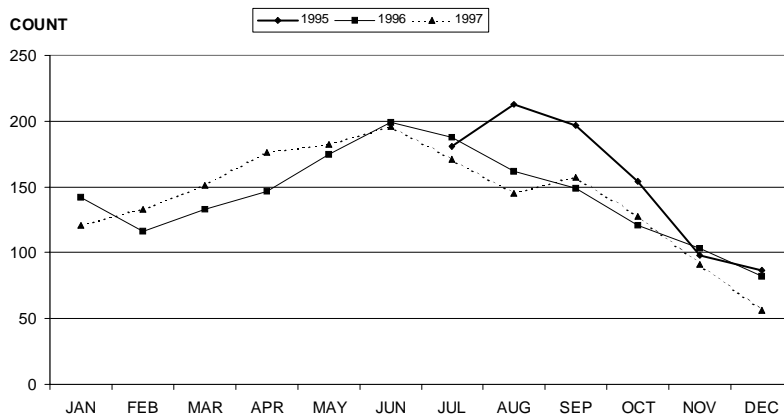
HAZARDOUS SUBSTANCES

Month	1995	1996	1997
JAN		43	50
FEB		40	27
MAR		31	35
APR		37	30
MAY		28	48
JUN		45	39
JUL	38	29	41
AUG	59	35	24
SEP	32	27	28
OCT	38	42	33
NOV	28	25	23
DEC	34	34	25
Total for Year	229	416	403



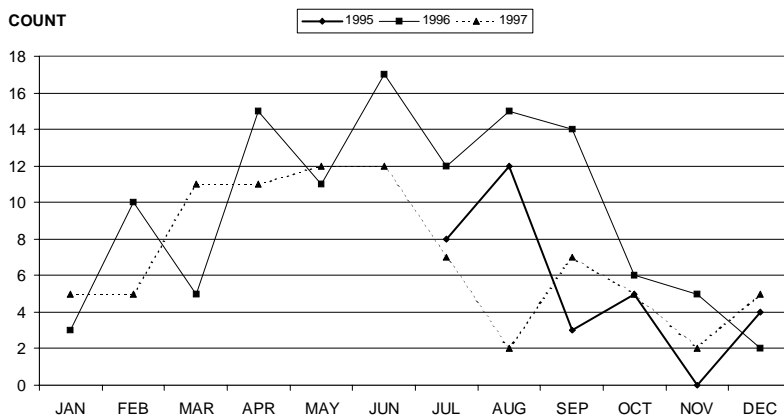
REFINED OIL PRODUCTS

Month	1995	1996	1997
JAN		142	121
FEB		116	133
MAR		133	151
APR		147	176
MAY		175	182
JUN		199	196
JUL	181	188	171
AUG	213	162	145
SEP	197	149	157
OCT	154	121	128
NOV	98	103	91
DEC	87	82	56
Total for Year	930	1,717	1,707



CRUDE OIL

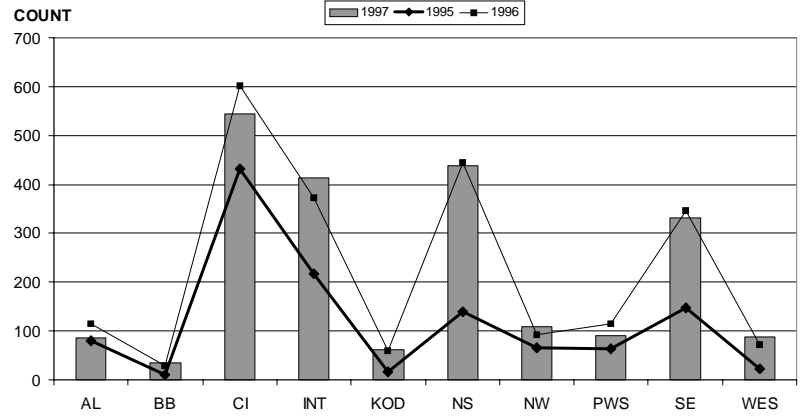
Month	1995	1996	1997
JAN		3	5
FEB		10	5
MAR		5	11
APR		15	11
MAY		11	12
JUN		17	12
JUL	8	12	7
AUG	12	15	2
SEP	3	14	7
OCT	5	6	5
NOV		5	2
DEC	4	2	5
Total for Year	32	115	84



SPILLS REPORTED BY SUBAREA

ALL SPILLS (EXCLUDING BRINE)

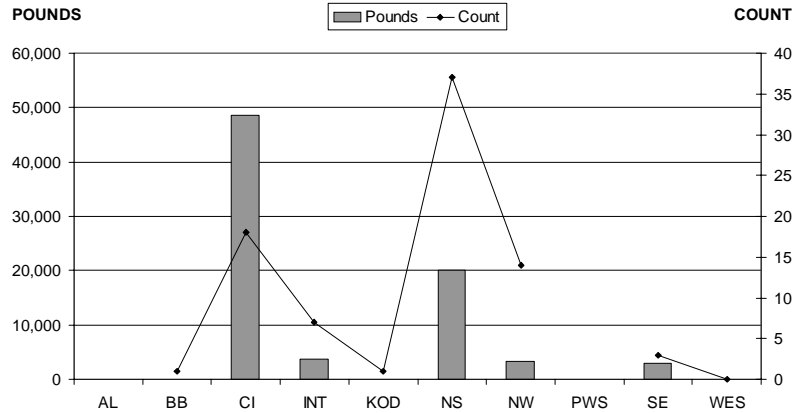
Planning Region	1995	1996	1997
Aleutian	79	115	85
Bristol Bay	10	29	34
Cook Inlet	432	602	544
Interior	216	373	413
Kodiak	16	60	62
North Slope	139	444	438
Northwest Arctic	65	93	108
Prince William Sound	64	114	91
Southeast	148	346	332
Western Alaska	22	72	87
Total for Year	1,191	2,248	2,194



HAZARDOUS SUBSTANCES

OCTOBER 1 - DECEMBER 31, 1997

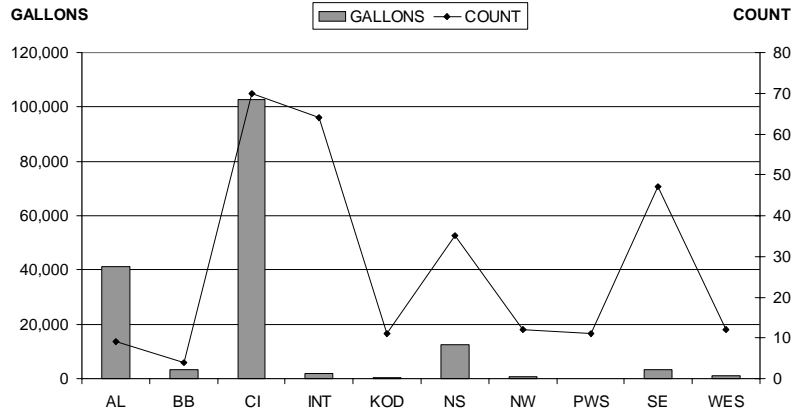
Subarea	Count	Pounds
Aleutian (AL)		
Bristol Bay (BB)	1	8
Cook Inlet (CI)	18	48,565
Interior (INT)	7	3,699
Kodiak (KOD)	1	83
North Slope (NS)	37	20,067
Northwest Arctic (NW)	14	3,334
Prince William Sound (PWS)		
Southeast (SE)	3	3,024
Western Alaska (WES)	0	0
Total for Year	81	78,779



REFINED OIL PRODUCTS

OCTOBER 1 - DECEMBER 31, 1997

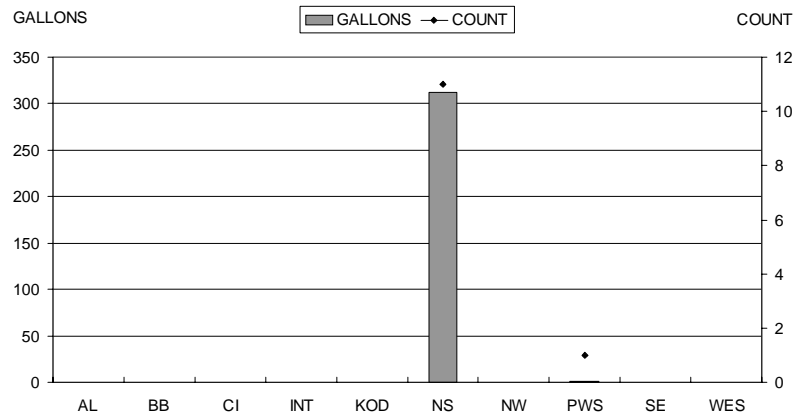
Subarea	Count	Gallons
Aleutian (AL)	9	41,099
Bristol Bay (BB)	4	3,201
Cook Inlet (CI)	70	102,811
Interior (INT)	64	1,810
Kodiak (KOD)	11	307
North Slope (NS)	35	12,698
Northwest Arctic (NW)	12	676
Prince William Sound (PWS)	11	105
Southeast (SE)	47	3383
Western Alaska (WES)	12	945
Total for Year	275	167,035



CRUDE OIL

OCTOBER 1 - DECEMBER 31, 1997

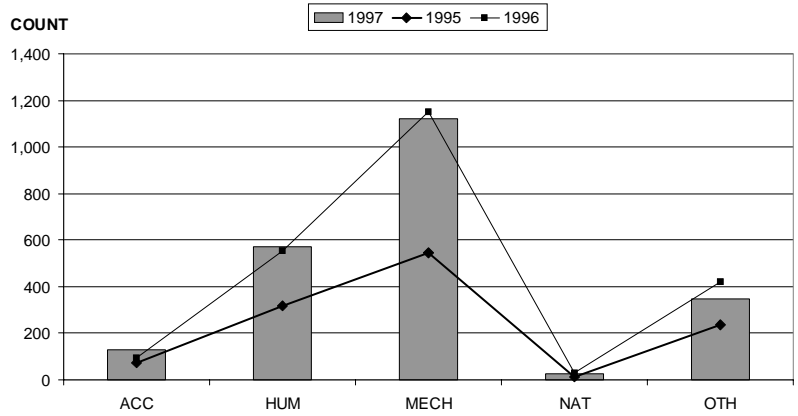
Subarea	Count	Gallons
Aleutian (AL)		
Bristol Bay (BB)		
Cook Inlet (CI)		
Interior (INT)		
Kodiak (KOD)		
North Slope (NS)	11	312
Northwest Arctic (NW)		
Prince William Sound (PWS)	1	1
Southeast (SE)		
Western Alaska (WES)		
Total for Year	12	313



SPILL SUMMARY BY CAUSE

ALL SPILLS (EXCLUDING BRINE)

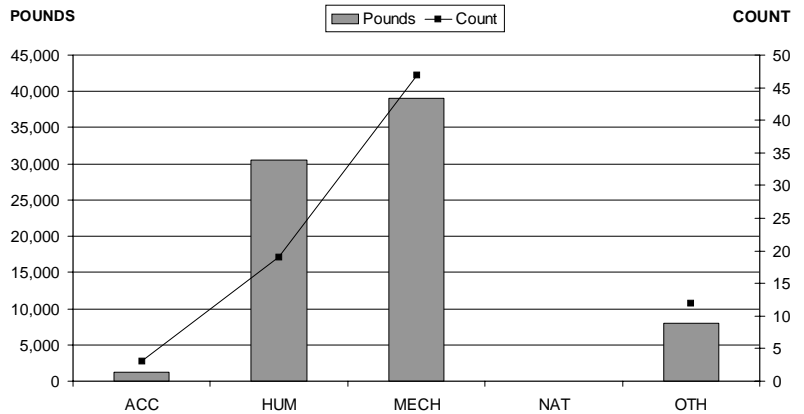
Cause	1995	1996	1997
Accident (ACC)	75	95	129
Human Factors (HUM)	319	552	570
Structural/Mechanical (MECH)	547	1,150	1,122
Natural Causes (NAT)	15	28	26
Other/Unknown (OTH)	235	423	347
Total for Year	1,191	2,248	2,194



HAZARDOUS SUBSTANCES

OCTOBER 1 - DECEMBER 31, 1997

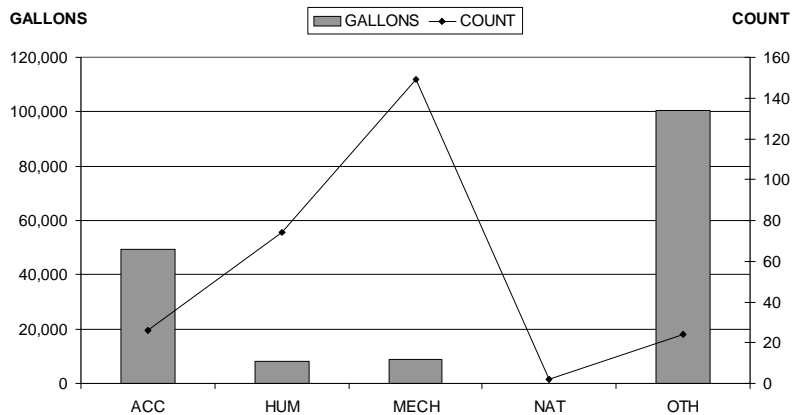
Cause	Count	Pounds
Accident (ACC)	3	1,258
Human Factors (HUM)	19	30,550
Structural/Mechanical (MECH)	47	38,998
Natural Causes (NAT)		
Other/Unknown (OTH)	12	7,974
Total for Year	81	78,779



REFINED OIL PRODUCTS

OCTOBER 1 - DECEMBER 31, 1997

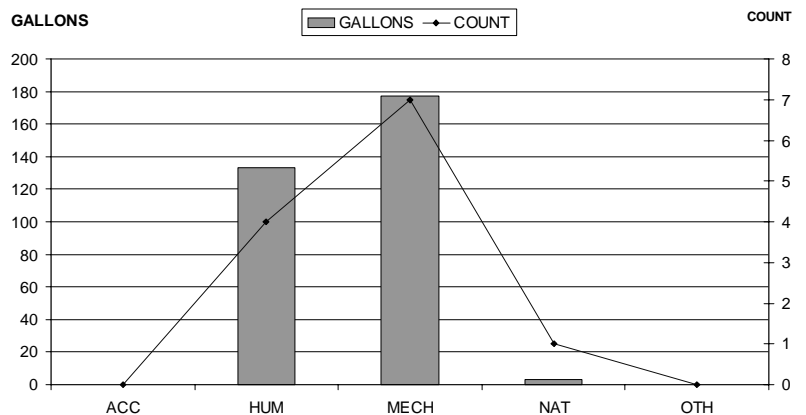
Cause	Count	Gallons
Accident (ACC)	26	49,454
Human Factors (HUM)	74	8,190
Structural/Mechanical (MECH)	149	8,794
Natural Causes (NAT)	2	50
Other/Unknown (OTH)	24	100,547
Total for Year	275	167,035



CRUDE OIL

OCTOBER 1 - DECEMBER 31, 1997

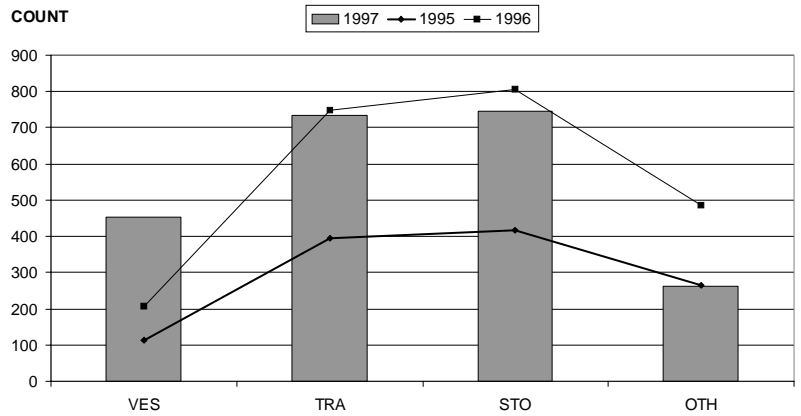
Cause	Count	Gallons
Accident (ACC)	0	0
Human Factors (HUM)	4	133
Structural/Mechanical (MECH)	7	177
Natural Causes (NAT)	1	3
Other/Unknown (OTH)	0	0
Total for Year	12	313



SPILL SUMMARY BY SOURCE

ALL SPILLS (EXCLUDING BRINE)

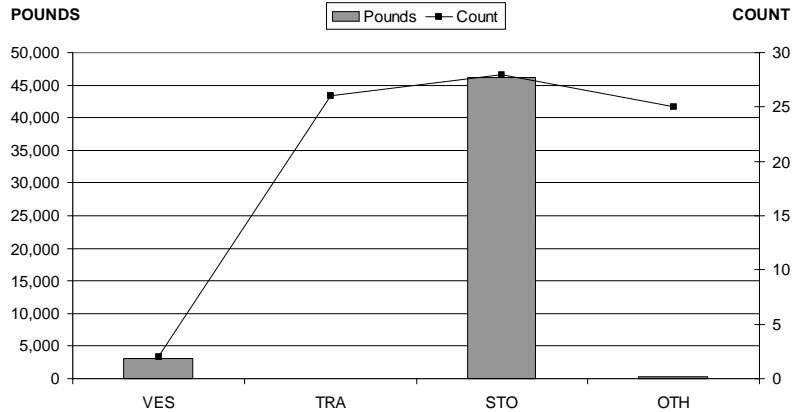
Source	1995	1996	1997
Vessel (VES)	114	207	454
Transportation (TRA)	395	749	733
Storage (STO)	418	806	746
Other/Unknown (OTH)	264	486	261
Total for Year	1,191	2,248	2,194



HAZARDOUS SUBSTANCES

OCTOBER 1 - DECEMBER 31, 1997

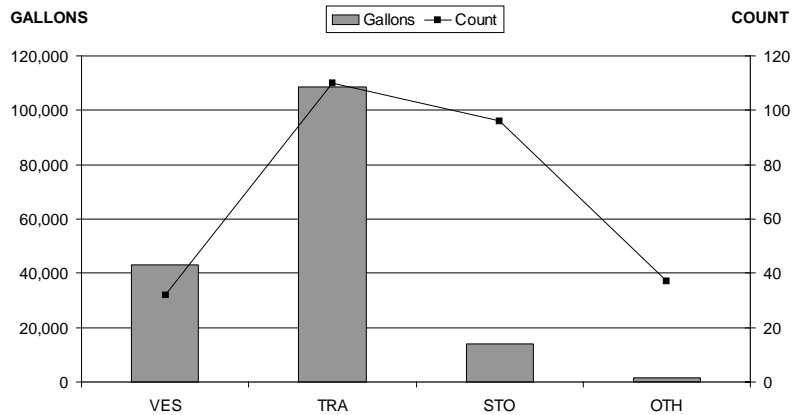
Source	Count	Pounds
Vessel (VES)	2	3,000
Transportation (TRA)	26	35
Storage (STO)	28	46,144
Other/Unknown (OTH)	25	237
Total for Year	81	49,416



REFINED OIL PRODUCTS

OCTOBER 1 - DECEMBER 31, 1997

Source	Count	Gallons
Vessel (VES)	32	43,129
Transportation (TRA)	110	108,590
Storage (STO)	96	13,982
Other/Unknown (OTH)	37	1,334
Total for Year	275	167,035



CRUDE OIL

OCTOBER 1 - DECEMBER 31, 1997

Source	Count	Gallons
Vessel (VES)	1	1
Transportation (TRA)	6	118
Storage (STO)	2	127
Other/Unknown (OTH)	3	67
Total for Year	12	313

