







Neptune Bay, KB-06 as viewed from the North.

Map & Photo
Legend

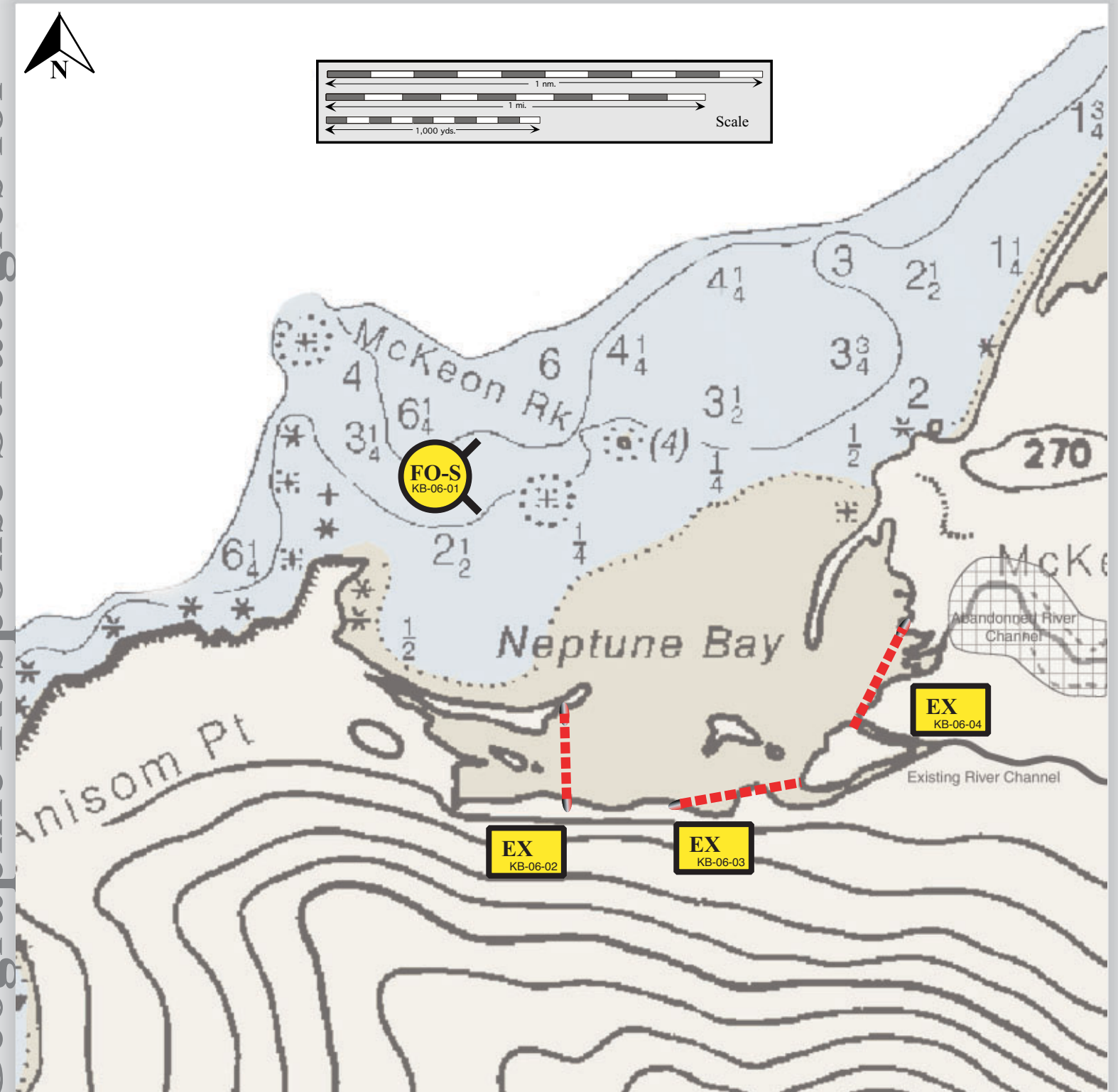
-  Free-oil Containment and Recovery, Shallow Water
-  Exclusion Booming
-  Protected-water Boom
-  Shore-seal Boom

NOTE: River channels and spits change often.

Neptune Bay, KB-06

Center of map at 59° 32.8' N Lat., 151° 23.7' W Lon.

Geographic Response Strategies for



This map is not intended to be used for navigation.

Soundings in fathoms

