



Porcupine Cove viewed from the southeast.

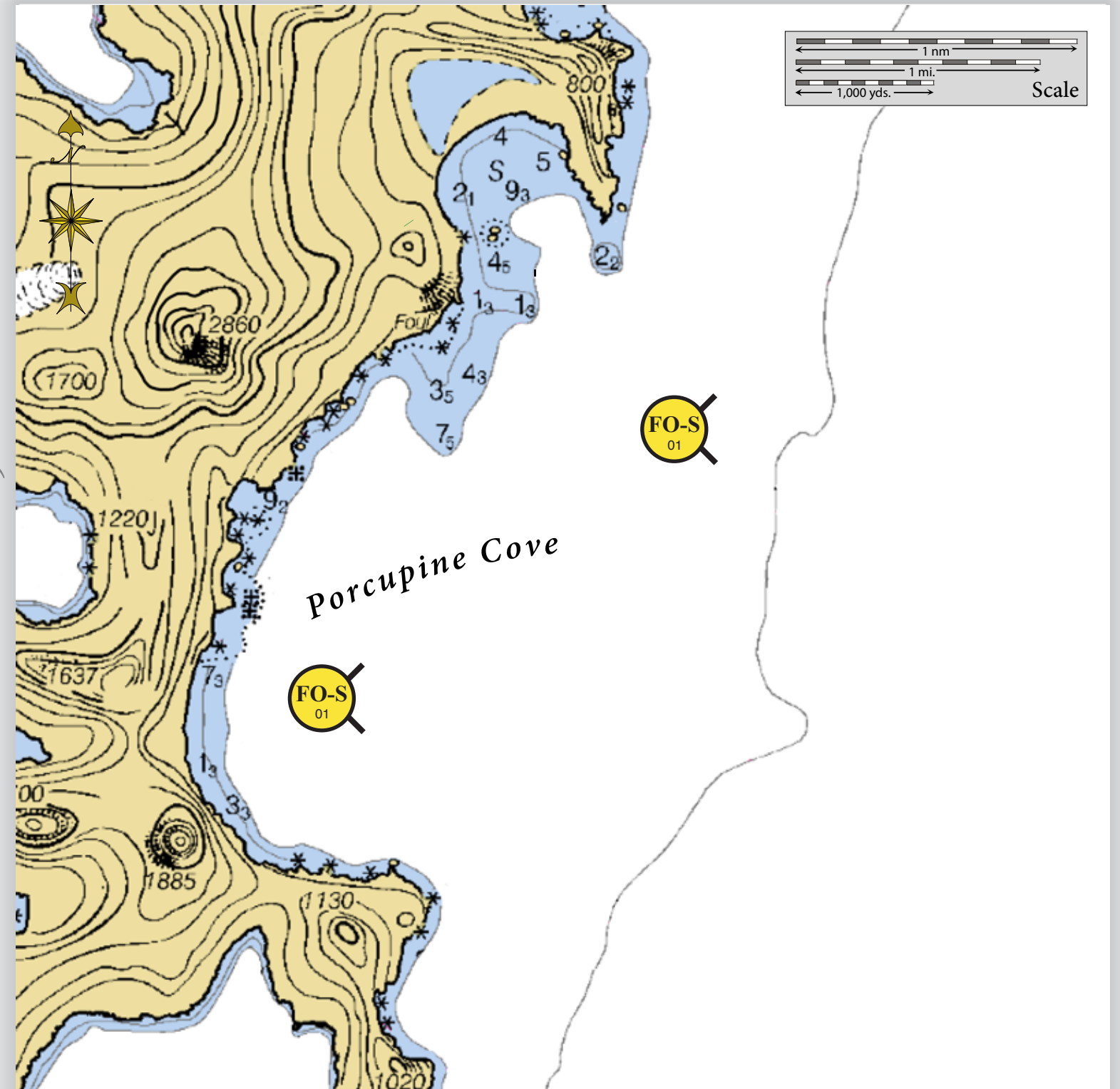


Porcupine Cove viewed from the northeast.

Geographic Response Strategies for COOK INLET Subarea, Seward Zone


Porcupine Cove, SZ-37


Center of map at 59° 51.01' N Lat., 149° 35.04' W Lon.



This is not intended for navigational use.

Map Legend

 Free-oil Recovery

ID	Location and Description	Response Strategy	Implementation	Response Resources	Staging Area	Site Access	Resources Protected (months)	Special Considerations
SZ-37-01 	Porcupine Cove Nearshore waters in the general area of: Lat. 59° 49.6 N Lon. 149°34.2 W	Free-oil Recovery Maximize free-oil recovery in the offshore & nearshore environment of Porcupine Cove depending on spill location and trajectory.	Deploy free-oil recovery strike teams upwind and up current of the cove located on Northeast Nuka Island. Use aerial surveillance to locate incoming slicks.	Deploy multiple free-oil recovery strike teams as required to maximize interception of oil before it impacts sensitive areas.	Seward	Via marine waters Chart 16682-1	Marine mammals-otters, seasonal orca concentration areas (May-August) Habitat- gravel beach, exposed rocky shore Human use-subsistence, commercial fishing, high recreational and tourist use	Vessel master should have local knowledge. Area is exposed and subject to significant swell from the south. Site surveyed: 6/29/12