




ID	Location and Description	Response Strategy	Implementation	Response Resources	Staging Area	Site Access	Resources Protected (months)	Special Considerations
K-35-01 	Dry Spruce Bay Nearshore waters in the general area of: Lat. 57° 57.9 N Lon. 153°02.8 W	Free-oil Recovery Maximize free-oil recovery in the offshore & nearshore environment of Dry Spruce Bay depending on spill location and trajectory.	Deploy free-oil recovery strike teams upwind and up current of Dry Spruce Bay and in the bay. Use aerial surveillance to locate incoming slicks.	Deploy multiple free-oil recovery strike teams as required to maximize interception of oil before it impacts sensitive areas.	Port Bailey	Via marine waters Chart 16594-1	Same as K-35-02	Vessel masters should have local knowledge. Use extreme caution, shoal waters with numerous reefs and rocks.
K-35-02 	Dry Spruce Bay a. Lat. 57° 56.86 N Lon. 153° 01.58 W b. Lat. 57° 56.48 N Lon. 153° 00.91 W	Exclusion Exclude oil from impacting Dry Spruce Bay.	Deploy anchors and boom with skiffs (class 6). Place protected-water boom between the islands to protect the environmentally sensitive areas. On each array place 50 ft. tidal-seal on western shoreline and 100 ft. tidal seal on the eastern shoreline. Tend throughout the tide. <u>Boom Lengths:</u> a. 1500 ft. protected-water boom 150 ft. tidal-seal boom b. 900 ft. protected-water boom 150 ft. tidal-seal boom	Deployment Equipment 2600 ft. protected-water boom 300ft. tidal-seal boom 15 ea. small anchor systems 8 ea. anchor stakes Vessels 1 ea. class 3 2 ea. class 6 Personnel/Shift 7 ea. vessel crew Tending Vessels 1 ea. class 3/4 1 ea. class 6 Personnel/Shift 3 ea. vessel crew	Vessel platform Numerous houses and cannery facilities are located in Dry Spruce Bay and may provide logistic support and lodging.	Via marine waters Chart 16594-1	Fish- intertidal spawning- Herring (April-May) Birds-waterfowl concentration seabird nesting, eagle nesting Human Use- subsistence, commercial fishing, high recreation use Marine mammals- seals, otters Habitat- marsh, sheltered rocky shoreline, exposed tidal flat, gravel beaches	Vessel masters should have local knowledge. FOSC Historic properties specialist should INSPECT site prior to operations. Site surveyed: 7/22/05 KGRS Tactics Committee. Tested: not yet
K-35-03 	Dry Spruce Bay a. Lat. 57° 57.44 N Lon. 153°06.27 W b. Lat. 57° 57.63 N Lon. 153°03.44 W c. Lat. 57° 57.38 N Lon. 153°01.67 W	Deflection Deflect oil coming from the northwest away from Dry Spruce Bay and back into the channel for free-oil recovery. Switch boom deflection angle with the tide.	Deploy boom and anchor system with skiffs (class 6). Position booms (b)&(c) at a proper angle to deflect oil from Dry Spruce Island. Switch with the tide. Position (a) in a chevron pattern to deflect oil from the seabird colonies on the small island. Tend throughout the tide.	Deployment Equipment 600 ft. protected-water boom 4 ea. medium anchor systems 4 ea. anchor stakes Vessels/Personnel/Shift Same as K-35-02 Tending Vessels/Personnel/Shift Same as K-35-02	Vessel platform Numerous houses and cannery facilities are located in Dry Spruce Bay and may provide logistic support and lodging.	Via marine waters Chart 16594-1	Same as K-35-02 Array 03a is deployed to protect seabird colonies.	Vessel masters should have local knowledge. Tested: not yet