

Map
& Photo

Legend







Snug Corner Cove viewed from the southeast.



EX-02 d viewed from the west.



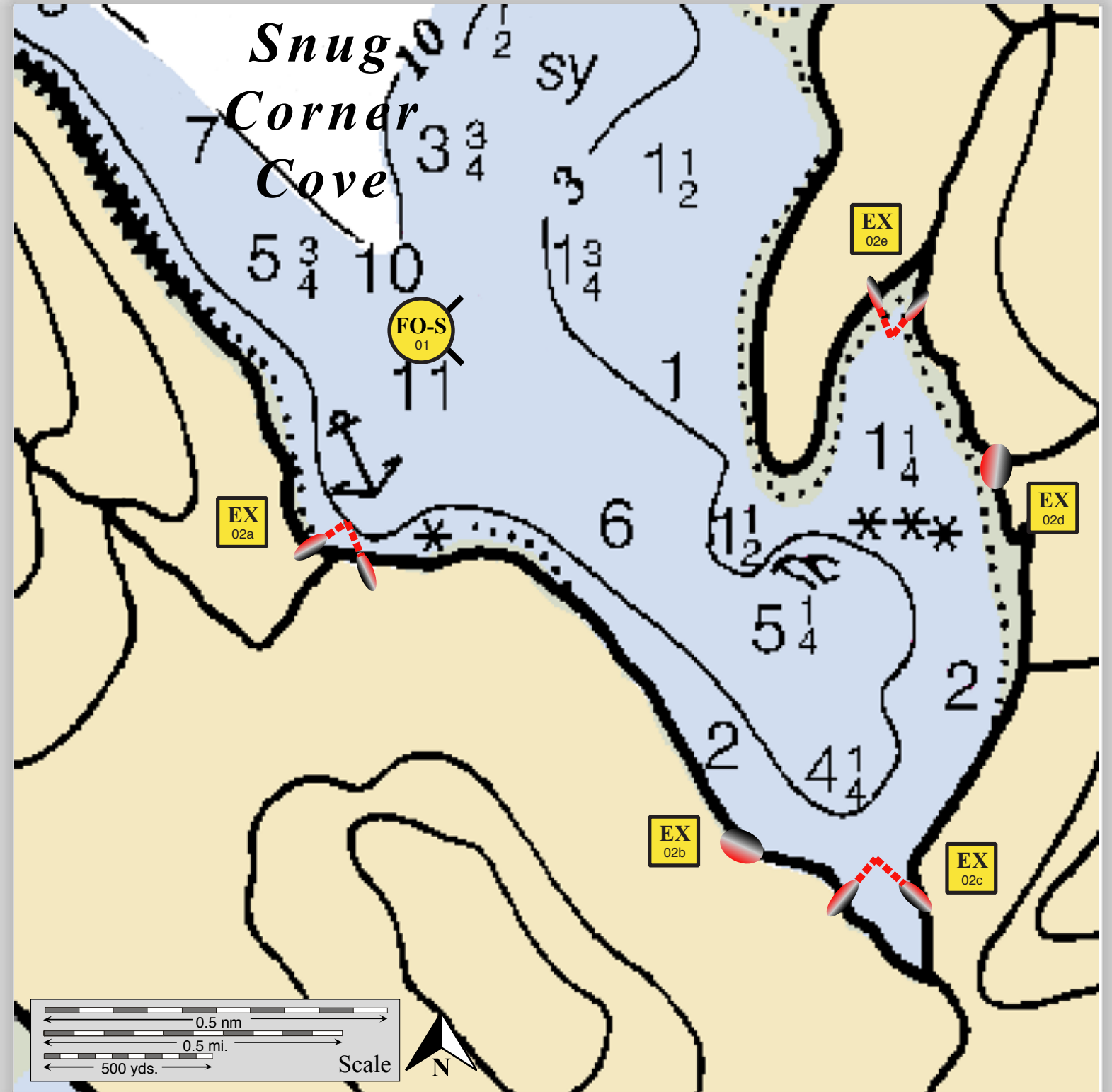
EX-02 b & c viewed from the south.

-  Free-oil Recovery
-  Exclusion Booming
-  Protected-water Boom
-  Tidal-seal Boom



Geographic Response Strategies for
Northeast Prince William Sound Subarea

Snug Corner Cove, PWS-NE34

Center of map at 60° 43.9' N Lat., 146° 38.5' W Lon.



This is not intended for navigational use.

ID	Location and Description	Response Strategy	Implementation	Response Resources	Staging Area	Site Access	Resources Protected (months)	Special Considerations
NE-34-01 	Snug Corner Cove Nearshore waters in the general area of: Lat. 60° 44.6 N Lon. 146°39.5 W	Free-oil Recovery Maximize free-oil recovery in the offshore & nearshore environment of Snug Corner Cove depending on spill location and trajectory.	Deploy free-oil recovery strike teams upwind and up current of Snug Corner Cove. Use aerial surveillance to locate incoming slicks.	Deploy multiple free-oil recovery strike teams as required to maximize interception of oil before it impacts sensitive areas.	Tatitlek Harbor	Via marine waters Chart 16708-1	Same as NE-34-02	Vessel master should have local knowledge. Use extreme caution, shoal waters with numerous reefs and rocks.
NE-34-02 	Snug Corner Cove a. Lat. 60° 44.70 N Lon. 146°35.39 W b. Lat. 60° 43.26 N Lon. 146°38.04 W c. Lat. 60° 43.06 N Lon. 146°37.53 W d. Lat. 60° 43.83 N Lon. 146°37.36 W e. Lat. 60° 44.12 N Lon. 146°37.60 W	Exclusion Exclude oil from impacting the identified stream and intertidal area in Snug Corner Cove.	Deploy anchors and boom with skiffs (class 6) at high tide. For tactics (a),(c) & (e), place 50 ft. sections of tidal-seal boom on each shore. Complete the remaining sections with specified length of protected-water boom in a chevron formation in front the identified streams. For (b) & (c) place 100 ft. of tidal-seal boom directly across the stream mouth. Tend throughout the tide. <u>Boom Lengths:</u> a. 400 ft. b. 100 ft. tidal-seal c. 800 ft. d. 100 ft. tidal-seal e. 300 ft.	Deployment Equipment 1500 ft. protected-water boom 500 ft. tidal-seal boom 10 ea. small anchor systems 20 ea. anchor stakes Vessels 1 ea. class 3/4 1 ea. class 6 Personnel/Shift 5 ea. vessel crew Tending Vessels 1 ea. class 3/4 1 ea. class 6 Personnel/Shift 3 ea. vessel crew	Vessel platform	Via marine waters Chart 16708-1	Fish- intertidal spawning- salmon (May-Sept.), herring spawning (April-May) Birds-waterfowl concentration, Marine mammals-otters Habitat- marsh, sheltered tidal flats	Vessel master should have local knowledge. Title 41 permitting required from ADNR. Site Surveyed: 9/02/10 Tested: not yet

NOTE: Sensitive resource information can be found on other maps which can be accessed through the sensitive area section of the PWS Sub-Area Contingency Plan: http://dec.alaska.gov/spar/perp/plans/scp_pws.htm.