

# Legend Map

-  Free-oil Recovery
-  Exclusion Booming
-  Protected-water Boom
-  Bears in Area, Guards Recommended



EX01d viewed from the southeast.

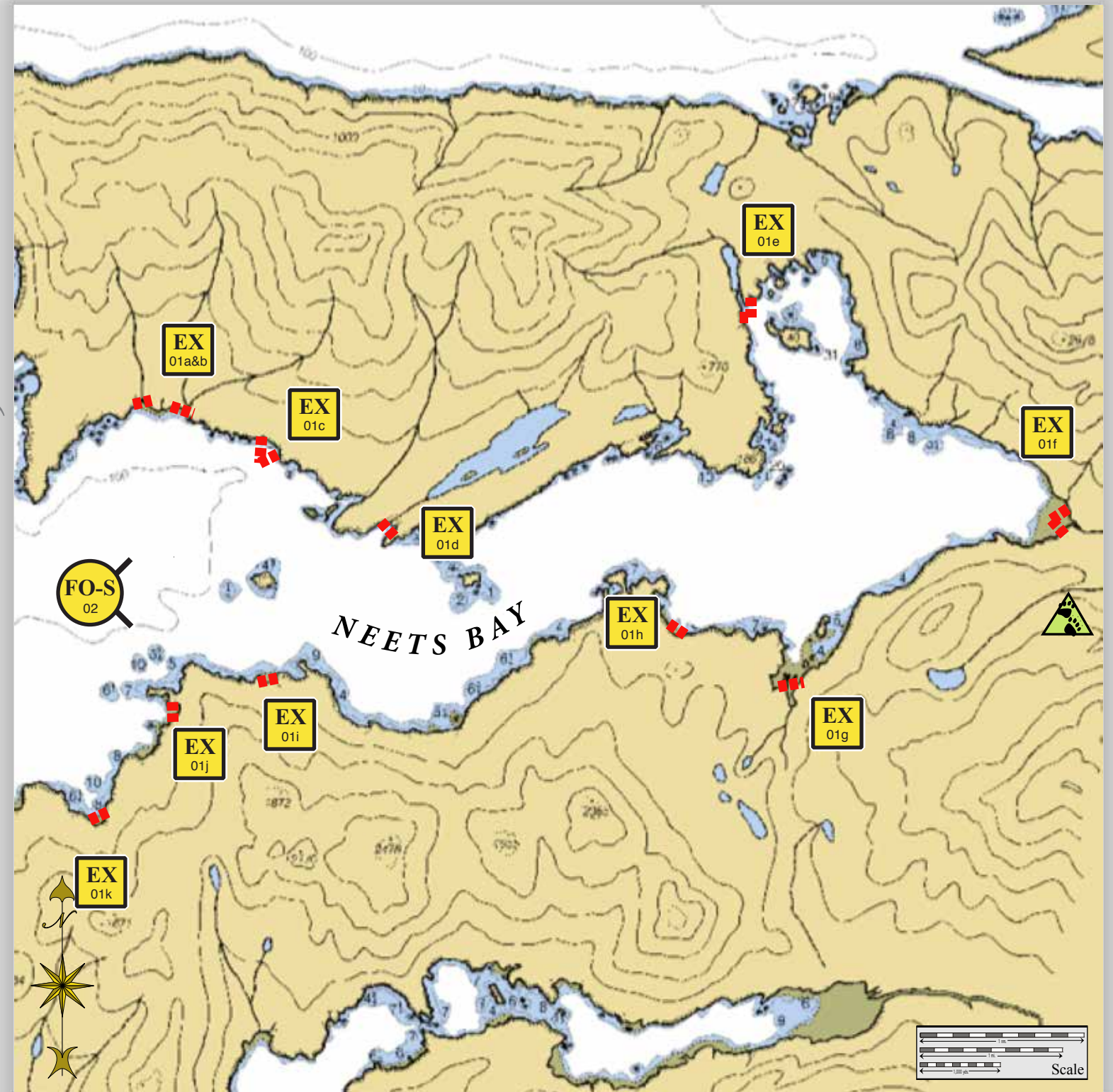


EX01f viewed from the east.



## Geographic Response Strategies for Southeast Alaska Subarea, Zone 1

# Neets Bay, SE01-24

Center of map at 55° 46.92' N Lat., 131° 37.87' W Lon.



This is not intended for navigational use.

ID	Location and Description	Response Strategy	Implementation	Response Resources	Staging Area	Site Access	Resources Protected	Special Considerations
SE01-24-01 	<b>Neets Bay</b> a. Lat. 55° 47.92'N Lon. 131°40.67'W b. Lat. 55° 47.99'N Lon. 131°40.77'W c. Lat. 55° 47.67'N Lon. 131°39.10'W d. Lat. 55° 47.09'N Lon. 131°37.90'W e. Lat. 55° 48.67'N Lon. 131°33.37'W f. Lat. 55° 47.21'N Lon. 131°29.41'W g. Lat. 55° 46.07'N Lon. 131°32.85'W h. Lat. 55° 46.16'N Lon. 131°39.25'W i. Lat. 55° 45.65'N Lon. 131°40.80'W j. Lat. 55° 46.12'N Lon. 131°39.23'W k. Lat. 55° 45.17'N Lon. 131°41.37'W	<b>Exclusion</b> Exclude oil from entering the identified streams.	Deploy anchors and boom with skiffs (class 6).  Place protected-water boom in front of the entrance to designated creeks/rivers.  Tend throughout the tide.  <u>Boom Lengths:</u> a. 100 ft. b. 100 ft. c. 100 ft. d. 100 ft. e. 100 ft. f. 1000 ft. g. 100 ft. h. 100 ft. i. 400 ft. j. 100 ft. k. 100 ft	<b>Deployment Equipment</b> 2300 ft. protected-water boom 13 ea. anchor systems 48 ea. anchor stakes <b>Vessels</b> 2 ea. class 3 4 ea. class 6 <b>Personnel/Shift</b> 14 ea. vessel crew <b>Tending</b> <b>Vessels</b> 1 ea. class 3 2 ea. class 6 <b>Personnel/Shift</b> 5 ea. vessel crew	Vessel Platform	Via marine waters Chart 17422	Fish: Chum, Coho, Pink, Dolly Varden  Birds: seabird nesting  Habitat: sheltered rocky shore, gravel beaches, sheltered tidal flats  Human Uses: commercial fishing, high recreational area, hatchery operations	Vessel master should have local knowledge.  Bears are present in the area. Bear guard required.  Numerous homes and Neets Bay Hatchery may provide logistic support.  Consult with Incident Command to ensure ADFG-Title 16 and ADNR-Title 41 permits have been obtained.  Consult the Site Selection Matrix for cultural resources designation.  Consult the ADEC "Spill Tactics for Alaska Responders" manual for additional information on the deployment of these tactics.  Surveyed: May 2013  Teasted: Not yet
SE01-24-02 	<b>Neets Bay</b> Nearshore waters in the general area of:  Lat. 55° 46.78'N Lon. 131°39.11'W	<b>Free-oil Recovery</b> Maximize free-oil recovery in the offshore & nearshore environment of Neets Bay depending on spill location and trajectory.	Deploy free-oil recovery strike teams upwind and up current of Neets Bay areas.  Use aerial surveillance to locate incoming slicks.	Deploy multiple free-oil recovery strike teams as required to maximize interception of oil before it impacts sensitive areas.	Ketchikan- 35 nm- via marine access	Via marine waters Chart 17422	Same as SE01-24-01	Vessel master should have local knowledge.  Use extreme caution, shoal waters with numerous reefs and rocks, shallow mud flats and channels.

NOTE: Sensitive resource information can be found on other maps which can be accessed through the sensitive area section of the SE AK Sub-Area Contingency Plan: [http://www.dec.state.ak.us/spar/perp/plans/scp\\_se.htm](http://www.dec.state.ak.us/spar/perp/plans/scp_se.htm).