

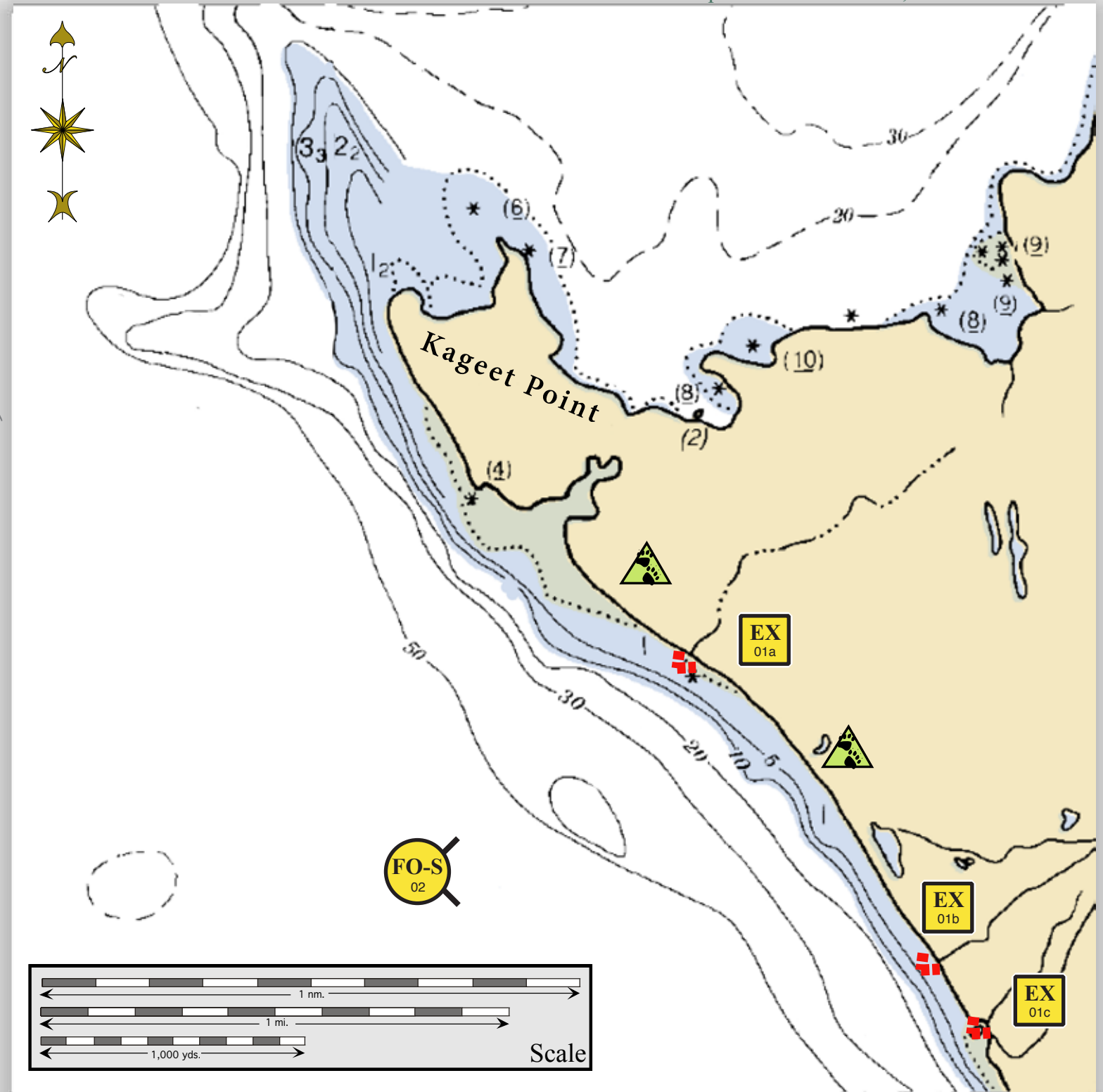
# Kageet Point, SE09-07

Center of map at 60° 03.05' N Lat., 141° 20.48' W Lon.

## Geographic Response Strategies for Southeast Alaska Subarea, Zone 9





DF01b&c viewed from the southwest.



**Map Legend**

Free-oil Recovery	Protected-water Boom
Exclusion Booming	Bears in Area, Guards Recommended

This is not intended for navigational use.

ID	Location and Description	Response Strategy	Implementation	Response Resources	Staging Area	Site Access	Resources Protected	Special Considerations
SE09-07-01 	<b>Kageet Point</b> a. Lat. 60° 02.10'N Lon. 141°17.31'W b. Lat. 60° 01.55'N Lon. 141°17.17'W c. Lat. 60° 01.38'N Lon. 141°17.17'W	<b>Exclusion</b> Exclude oil from entering identified creeks on or near Kageet Point.  This area is extremely exposed. Deployment may not be possible via vessel. Consider helicopter deployment.	Deploy anchors and boom with skiffs (class 6).  Place protected-water boom in a chevron pattern in front of the entrances to designated creeks. If sea state does not allow deployment at stream mouth, move further into the stream.  Tend throughout the tide.  <u>Boom Lengths:</u>  a. 250 ft. b. 150 ft. c. 250 ft.	<b>Deployment</b> <b>Equipment</b> 650 ft. protected-water boom 3 ea. anchor systems 12 ea. anchor stakes <b>Vessels</b> 1 ea. class 3 1 ea. class 6 or Helicopter 1 ea. inflatable raft <b>Personnel/Shift</b> 5 ea. vessel crew <b>Tending</b> <b>Vessels</b> 1 ea. class 6 1 ea. class 3 <b>Personnel/Shift</b> 5 ea. vessel crew	Vessel Platform	Via marine waters Chart 16741	Fish- coho Habitat - gravel beach, rocky shoreline	Vessel master should have local knowledge.  A large population of bears are in the area. Bear guard required.  Consult with Incident Command to ensure ADFG-Title 16 and ADNR-Title 41 permits have been obtained.  Consult the Site Selection Matrix for cultural resources designation.  Consult the ADEC "Spill Tactics for Alaska Responders" manual for additional information on the deployment of these tactics.  Survey: not yet  Tested: not yet
SE09-07-02 	<b>Kageet Point</b> Nearshore waters in the general area of:  Lat. 60° 02.21'N Lon. 141°18.52'W	<b>Free-oil Recovery</b> Maximize free-oil recovery in the offshore & nearshore environment of Kageet Point depending on spill location and trajectory.	Deploy free-oil recovery strike teams upwind and up current of Kageet Point.  Use aerial surveillance to locate incoming slicks.	Deploy multiple free-oil recovery strike teams as required to maximize interception of oil before it impacts sensitive areas.	Yakutat- 55nm-via marine access	Via marine waters Chart 16741	Same as SE09-07-01	Vessel master should have local knowledge.  Use extreme caution, shoal waters with numerous reefs and rocks, shallow mud flats and channels.