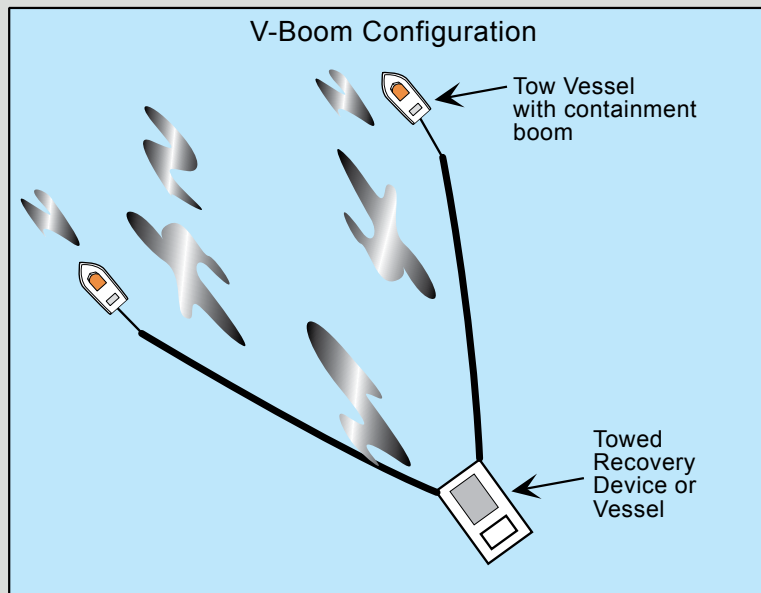






An example of the *Passive Recovery Tactic*. Actual deployment should be adjusted for local conditions.



An example of the *Free-oil Recovery Tactic*. Actual deployment should be adjusted for local conditions.

**Map Legend**

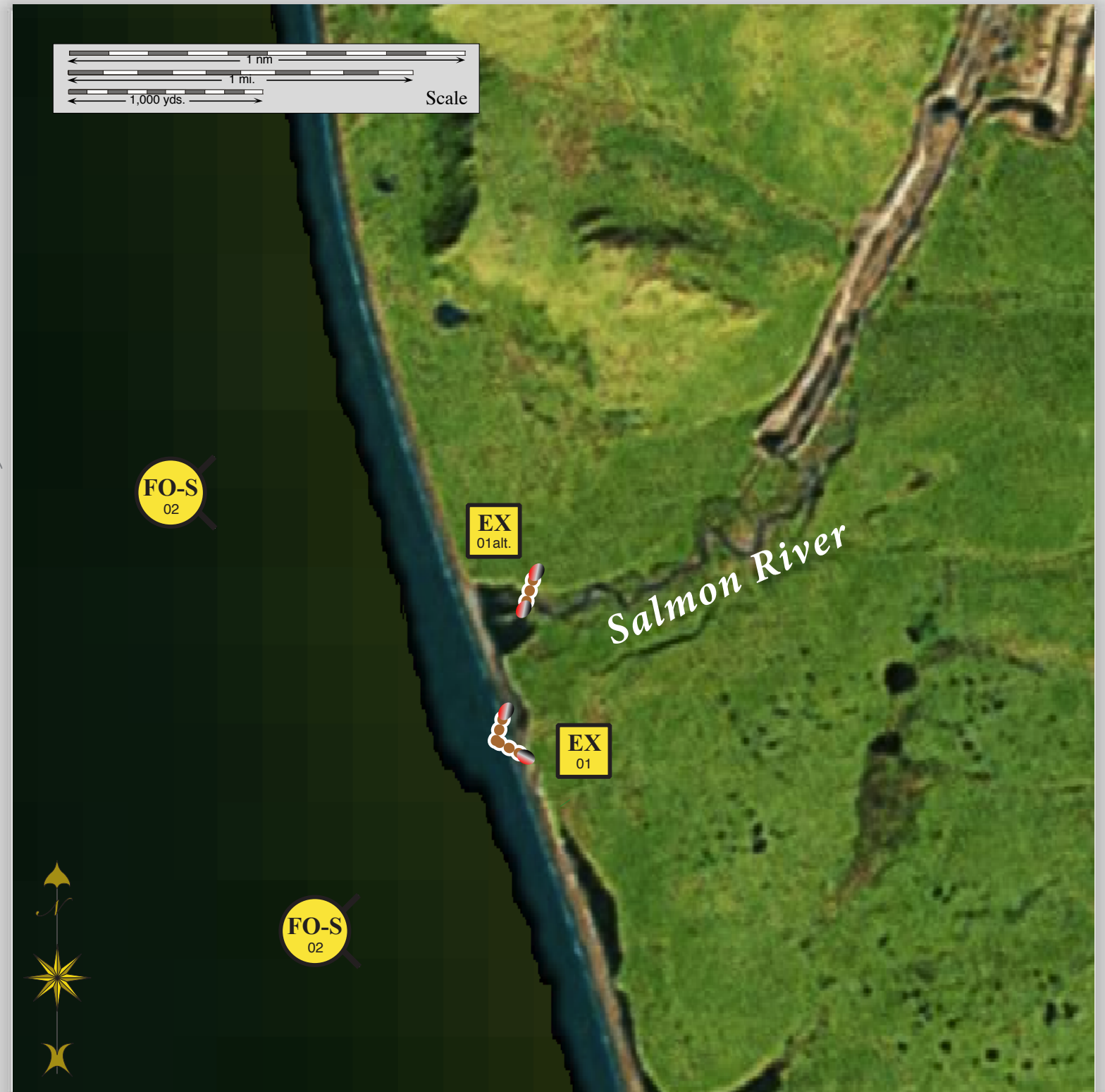
-  Free-oil Recovery
-  Exclusion Booming
-  Fast-water Boom
-  Tidal-seal Boom

Aerial photography of this area is unavailable at this time, but may be included as it becomes available.



Geographic Response Strategies for Western Alaska Subarea, Southern Zone

# Salmon River, WAK-S13

Center of map at 58° 51.39' N Lat., 161° 47.97' W Lon.



This is not intended for navigational use.

ID	Location and Description	Response Strategy	Implementation	Response Resources	Staging Area	Site Access	Resources Protected (months)	Special Considerations
S-13-01 	<b>Salmon River</b> a. Lat. 58°51.72'N Lon. 161°46.31'W <b>Alternative</b> b. Lat. 58° 51.82"N Lon. 161°46.13'W	<b>Exclusion</b> Exclude oil from impacting the identified streams and intertidal area in Salmon River.  The site is accessible via the Red Mountain Road from Platinum.	Deploy anchors and boom with skiffs (class 6) at high tide.  Place 250 ft. of fast-water boom in a chevron pattern in front of the entrance to the river. Complete the arrays by placing 60 ft. of tidal seal boom on each leg. If surf conditions don't allow deployment off the beach, move the array further back into the lagoon.  Tend throughout the tide.	<b>Deployment</b> <b>Equipment</b> 250 ft. fast-water boom 120 ft. tidal seal boom 1 ea. anchor systems <b>Vessels</b> 1 ea. class 6 <b>Personnel/Shift</b> 2 ea. vessel crew/general techs <b>Tending</b> <b>Vessels</b> 1 ea. class 6 <b>Personnel/Shift</b> 2 ea. vessel crew/general techs	Platinum via Red Mountain Road	Via marine waters  Chart 16300	Fish- intertidal spawning- salmon, herring(June-Sept.)  Birds-waterfowl, seabird and shorebird nesting  Habitat- exposed rocky shore, marsh, peat shoreline  Human use- subsistence, commercial fishing	Vessel master should have local knowledge.  Title 41 permitting required from ADNDR.  THREATENED OR ENDANGERED SPECIES/ HABITAT POSSIBLE. Discuss with DOI prior to on-site operations.  Surveyed: not yet  Tested: not yet
S-13-02 	<b>Salmon River</b> Nearshore waters in the general area of:  Lat. 58° 51.39'N Lon. 161°47.97'W	<b>Free-oil Recovery</b> Maximize free-oil recovery in the offshore & nearshore environment of Salmon River depending on spill location and trajectory.	Deploy free-oil recovery strike teams upwind and up current of the Salmon River.  Use aerial surveillance to locate incoming slicks.	Deploy multiple free-oil recovery strike teams as required to maximize interception of oil before it impacts sensitive areas.	Platinum	Via marine waters  Chart 16300	Same as S-13-01	Vessel master should have local knowledge.  Use extreme caution, shallow waters with shifting channels and bars.

NOTE: Sensitive resource information can be found on other maps which can be accessed through the sensitive area section of the Western Alaska Subarea Contingency Plan: [http://dec.alaska.gov/spar/perp/plans/scp\\_wak.htm](http://dec.alaska.gov/spar/perp/plans/scp_wak.htm).