






### Legend

-  Spill Site
-  Incident Command Post
-  Staging Area
-  Areas of Operation (polygons)
-  Places

### Task Force Names and Equipment

- TF-1 - Staging Area Construction**
  - 3 Loaders
- TF 2 - Source Control**
- TF 3 - Security Group**
- TF 4 - Recovery**
  - 4 Snow Machines
- TF 6 - Excavation**
  - 2 Dump Trucks
  - 2 Fig 966 Loaders
  - 2 Bobcats
  - 1 Trimmer
  - 1 Excavator
- TF 7 - Waste Management**

Western Alaska COTP Zone  
USCG Sector Anchorage

East Dock

Ice Pit Area  
Snow Melt Area  
TF-7

Incident Location:  
Lat: 70° 17' 46.92" N  
Long: 148° 23' 33.79" W

TF-1

TF-6

TF-4

TF-2

TF-3

SA2 - Secondary

LPC

MCC Check-In

DS4

FS2

Temp Storage  
(If Needed)


Pad 10

SA1 - Primary

Hydrocarbon  
Recycle

ICP

PRUDHOE BAY



148°27'30"W 148°25'0"W 148°22'30"W 148°20'0"W 148°17'30"W

70°19'30"N 70°19'0"N 70°18'30"N 70°18'0"N 70°17'30"N 70°17'0"N 70°16'30"N 70°16'0"N 70°15'30"N 70°15'0"N 70°14'30"N

70°19'30"N 70°19'0"N 70°18'30"N 70°18'0"N 70°17'30"N 70°17'0"N 70°16'30"N 70°16'0"N 70°15'30"N 70°15'0"N 70°14'30"N