




Center of map at 55° 33.07' N Lat., 134° 00.34' W Lon.




caption.




caption.



caption.

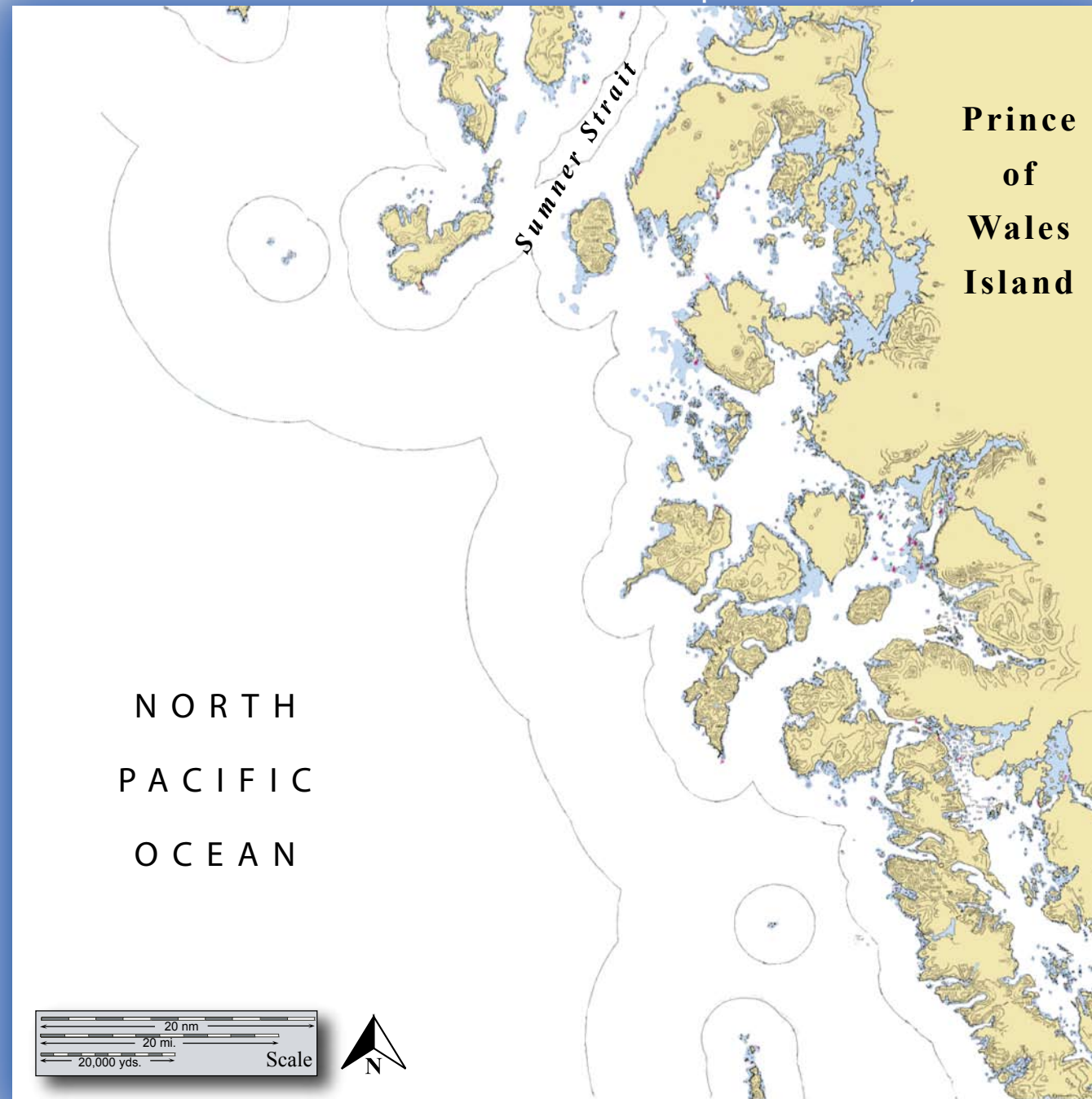


caption.



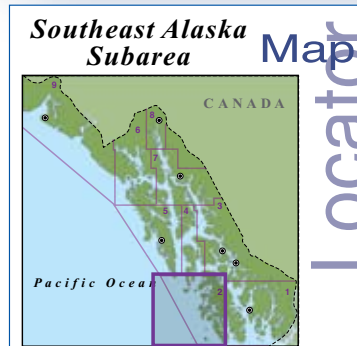
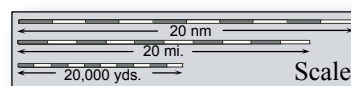
caption.

Potential Places of Refuge for Southeast Alaska Subarea



This is not intended for navigational use.

Soundings in fathoms



	Anchorage		Existing GRS
	Mooring		Fish Hatchery
	Dock/pier		Private Cabins
	Crane		Public Use Cabins
	Airport		Boat Harbor

Southeast PPOR Map 02

USGS 1:229,376K Quadrangle Map Reference - Dixon Entrance to Chatham Strait 17400_1

Site ID Number and Vessel Size Classification
D = Deep Draft Vessel-lengths to 1,000 ft or greater, 20-40 ft of draft, greater than 10,000 GT
L = Light Draft Vessel-up to 450 feet in length, draft up to 20 ft

NOTE: Sensitive resource information can be found on other maps which can be accessed through the sensitive area section of the Southeast Alaska Subarea Contingency Plan: http://www.dec.state.ak.us/spar/perp/plans/scp_se.htm