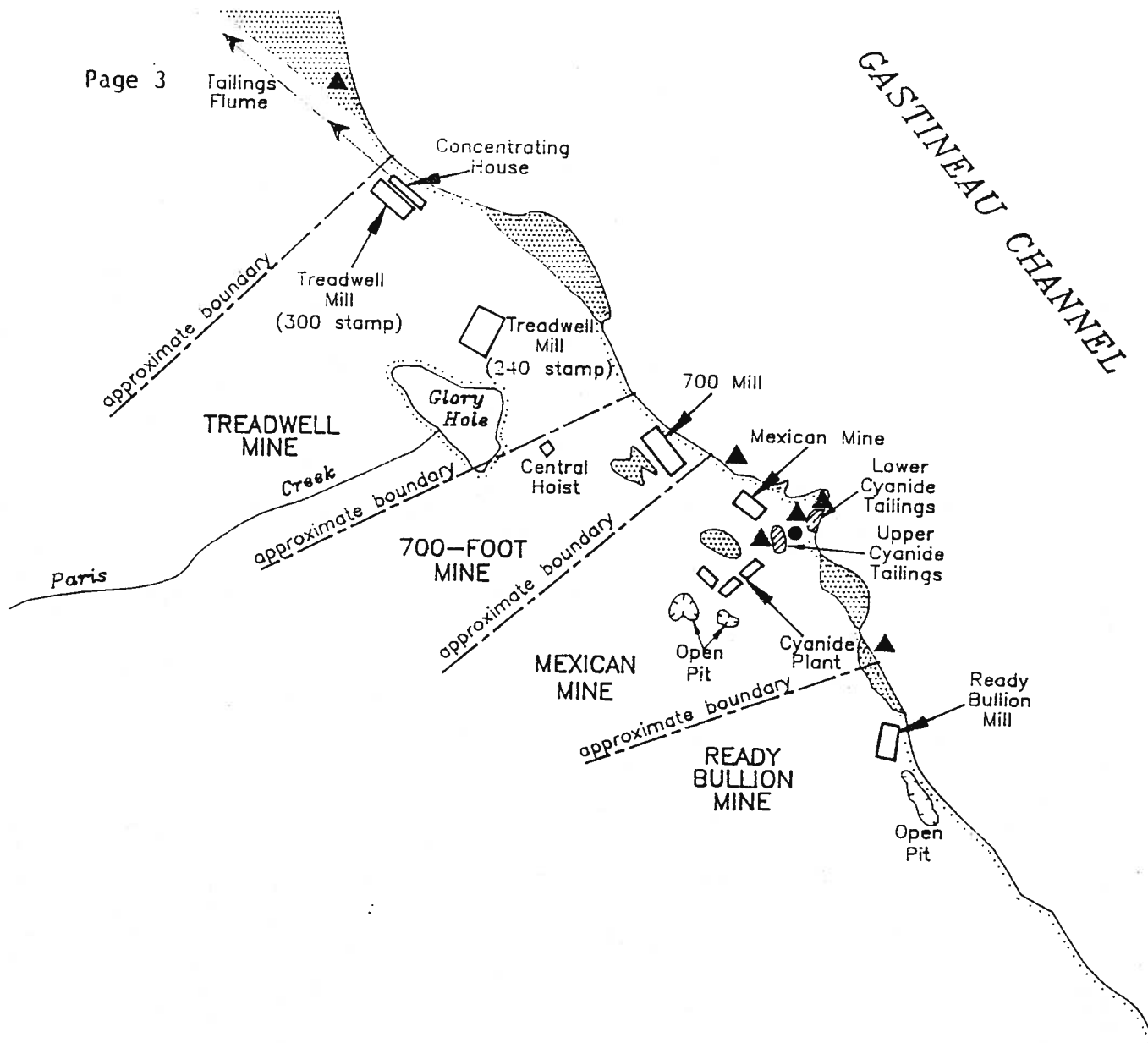


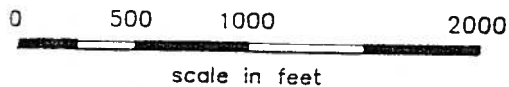
NOT TO SCALE

- LEGEND**
- ⊕ Borehole location
 - Surface runoff sample location
 - ▲ Sediment sample location




TREADWELL MINE SSI Douglas, Alaska CONTRACT 18-444-88	
TITLE: 700-MILL AND CYANIDE TAILINGS SAMPLE LOCATION MAP	
Project No. JL4010 ecology & environment, inc. ANCHORAGE, ALASKA	
Date: 05/91	Drawn by: RSM
Scale: NTS	



DOUGLAS ISLAND



LEGEND

-  Ore tailings
-  1988 soil sample
-  1988 surface water sample

ecology & environment, inc.	
Job: JJ4051	Final Report
Drawn by: B. T.	Date: Feb. 3, 1989

FIGURE 2
TREADWELL COMPLEX, 1914
TREADWELL MINE
Douglas, AK