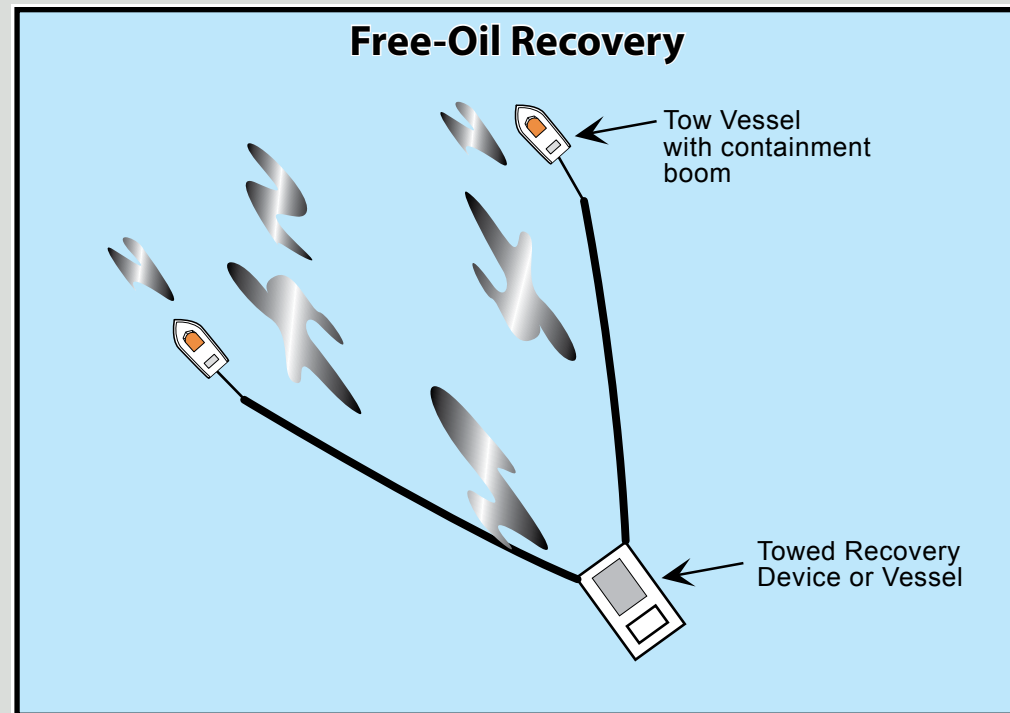


Kagalaska Island-North, AWA-08

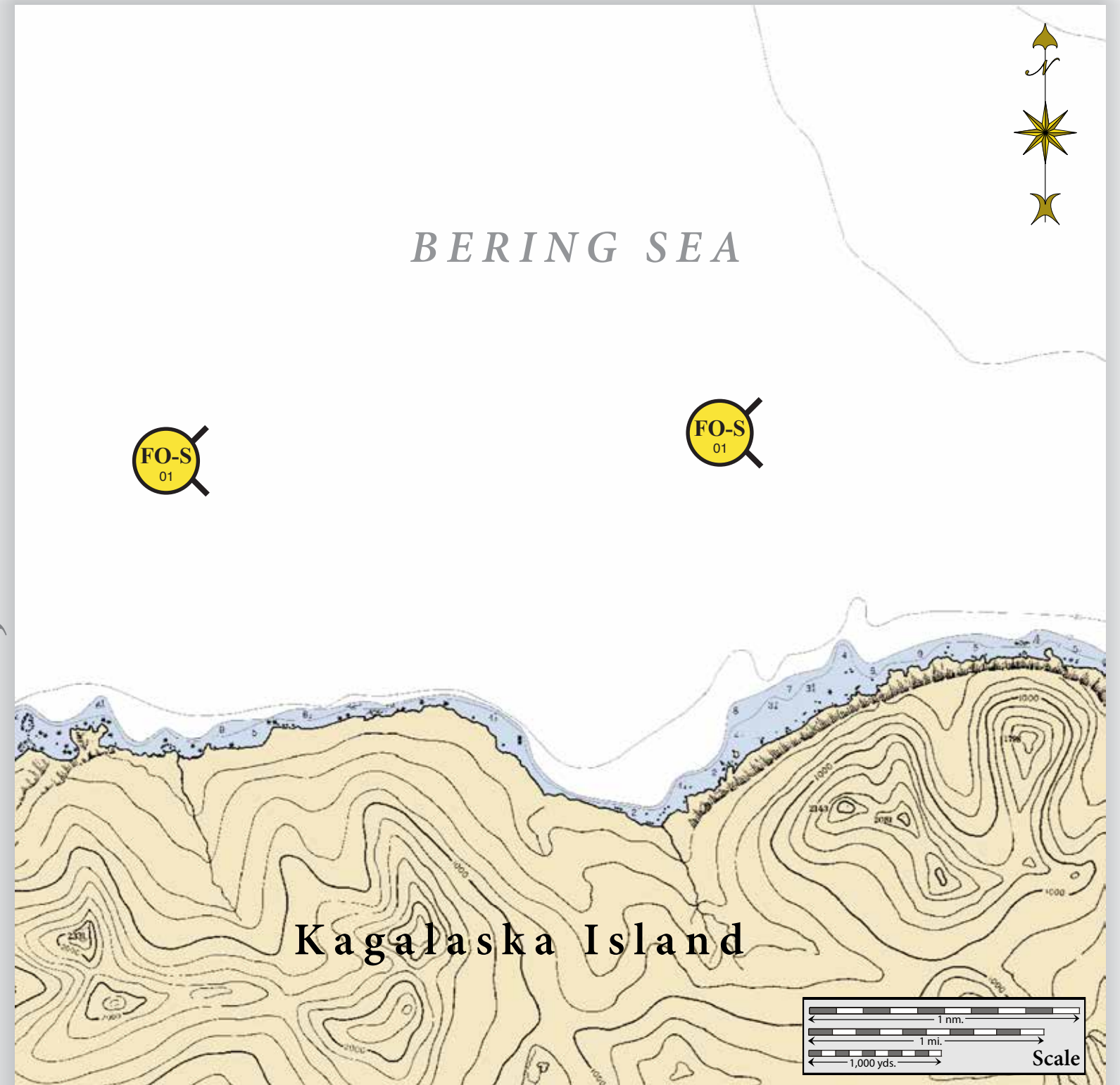
Center of map at 51° 52.18' N Lat., 176° 20.32' W Lon.

Geographic Response Strategies for Aleutian Subarea, West A Zone




Map Legend

Free-oil Recovery



This is not intended for navigational use.

ID	Location and Description	Response Strategy	Implementation	Response Resources	Staging Area	Site Access	Resources Protected (months)	Special Considerations
AWA-08-01 	Kagalaska Island-North Nearshore waters in the general area of: Lat. 51° 52.594'N Lon. 176° 23.496'W	Free-oil Recovery Maximize free-oil recovery in the offshore & nearshore environment of Kagalaska Island-North depending on spill location and trajectory.	Deploy free-oil recovery strike teams upwind and up current of Kagalaska Island-North. Use aerial surveillance to locate incoming slicks.	Deploy multiple free-oil recovery strike teams as required to maximize interception of oil before it impacts sensitive areas.	Adak- 10nm	Via marine waters Chart 16475	Marine mammals- sea otter Birds- seabird nesting	Vessel master should have local knowledge.