

Map & Photo Legend



Portage Bay viewed from the south.



Free-oil Containment and Recovery, Shallow Water



Protected-water Boom



Exclusion Booming



Bears in Area, Guards Recommended

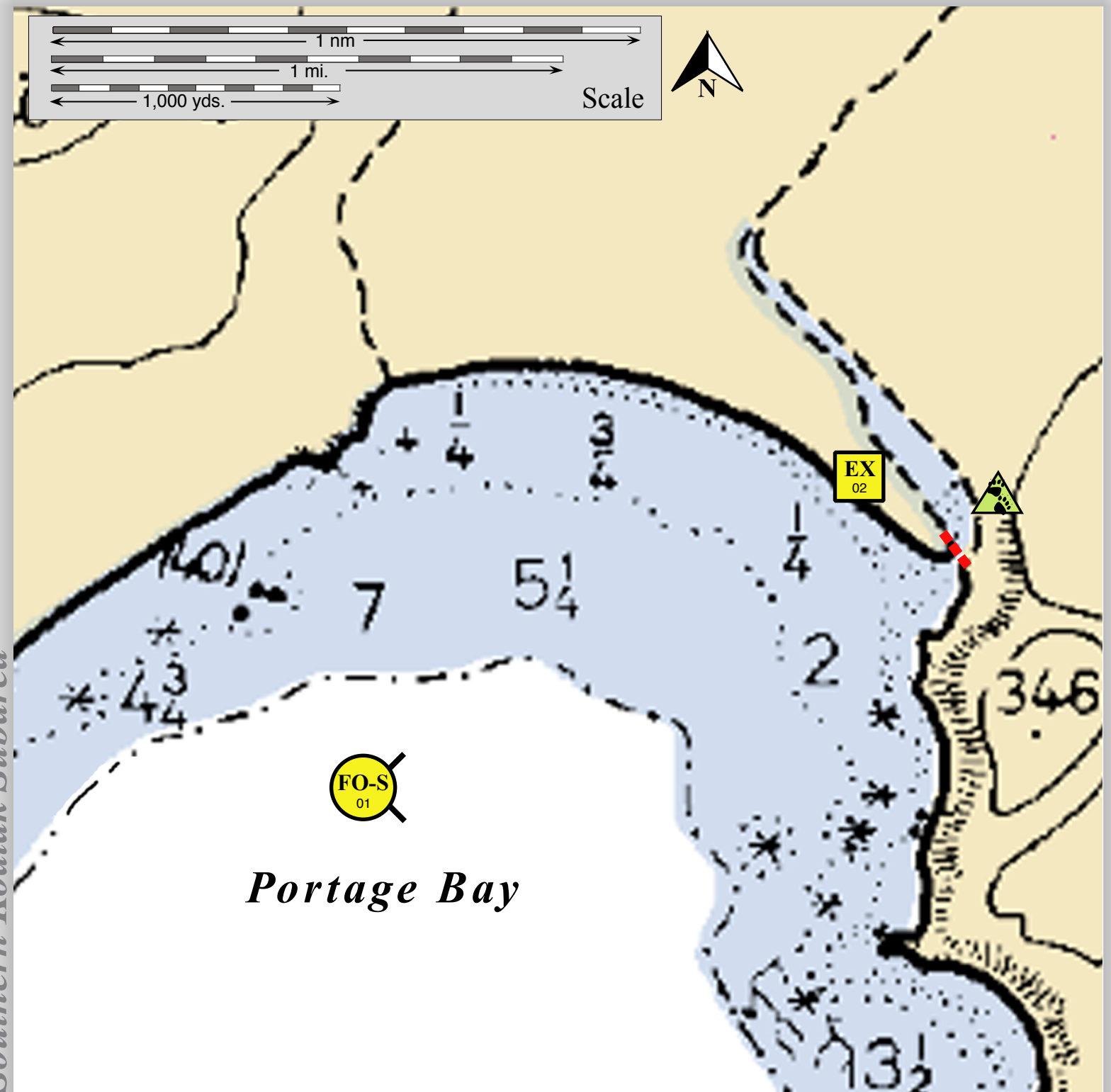


Portage Bay viewed from the southwest.

Geographic Response Strategies for Southern Kodiak Subarea



Portage Bay, K-75

Center of map at 57° 26.6' N Lat., 152° 40.3' W Lon.



This is not intended for navigational use.

Soundings in fathoms

ID	Location and Description	Response Strategy	Implementation	Response Resources	Staging Area	Site Access	Resources Protected (months)	Special Considerations
K-75-01 	Portage Bay Nearshore waters in the general area of: Lat. 57°28.16'N Lon. 152°37.09'W	Free-oil Recovery Maximize free-oil recovery in the offshore & nearshore environment of Portage Bay depending on spill location and trajectory.	Deploy free-oil recovery strike teams upwind and up current of Portage Bay. Use aerial surveillance to locate incoming slicks.	Deploy multiple free-oil recovery strike teams as required to maximize interception of oil before it impacts the sensitive areas in Portage Bay.	Vessel Platform	Via marine waters Chart 16593-1	Same as K-75-02	Vessel master should have local knowledge. Use extreme caution, shoal waters with numerous reefs and rocks.
K-75-02 	Portage Bay Lat. 57°28.34'N Lon. 152°35.97'W	Exclusion Exclude oil from entering the streams and intertidal area in Portage Bay.	Approach the stream at high tide and deploy anchors and boom with a skiff. Place protected-water boom at a sufficient angle at the stream mouth near the high tide line. Tend throughout the tide.	Deployment Equipment 350 ft. protected-water boom 1 ea. small anchor systems 4 ea. anchor stakes Vessels 1 ea. class 6 Personnel/Shift 2 ea. vessel crew/general tech Tending Vessels 1 ea. class 6 Personnel/Shift 2 ea. vessel crew/general tech	Vessel Platform	Via marine waters Chart 16593-1	Fish- intertidal spawning- salmon (May-Sept.), herring(April-May) Birds-waterfowl concentration, seabird nesting Marine mammals- seals, otters Habitat- marsh, gravel beach Human uses-commercial fishing.	Vessel master should have local knowledge. A large population of bears are in the area. A bear guard is required. Site not surveyed. Tested: not yet