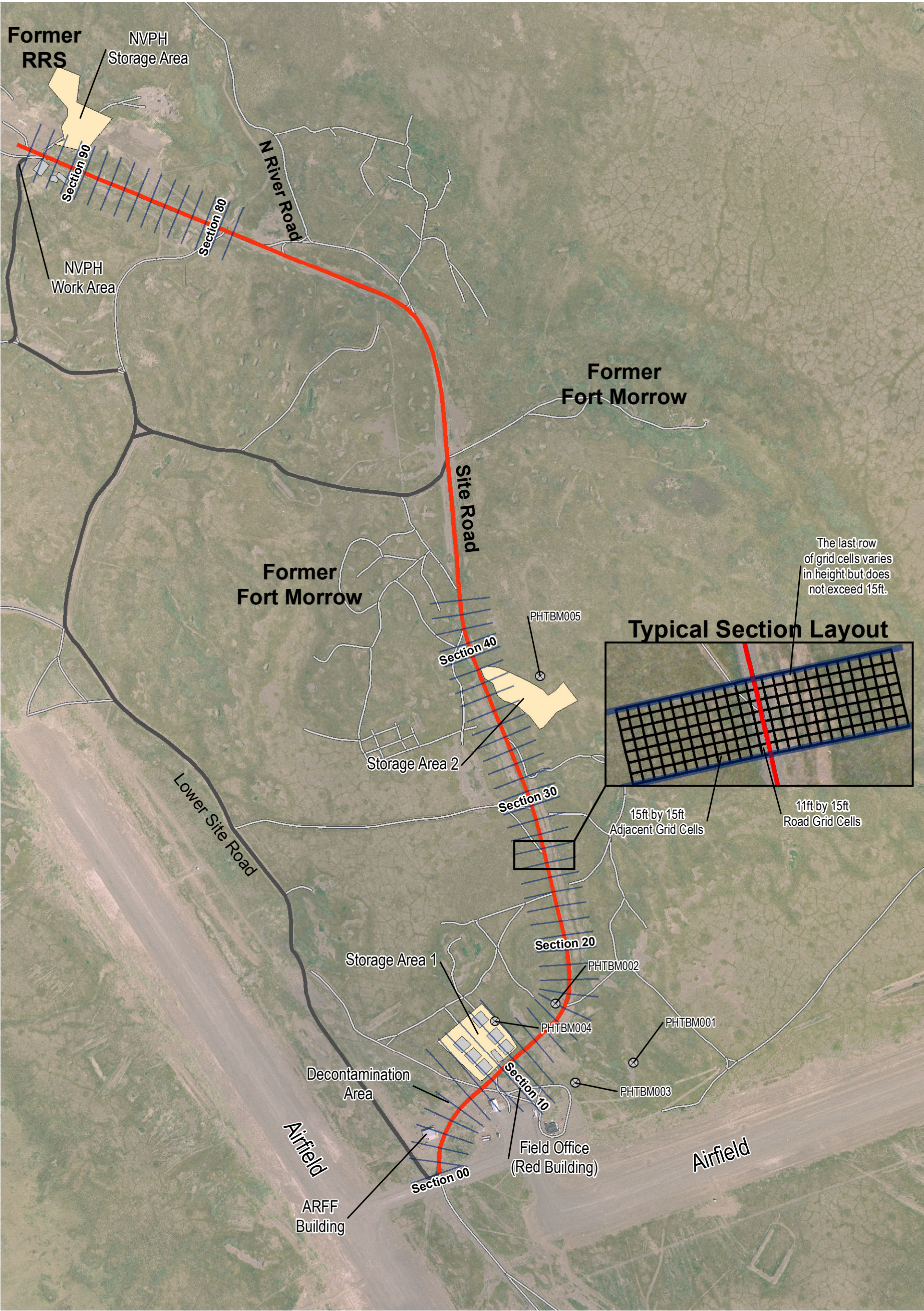
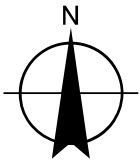



P:\PortHeiden\GIS\MXD\TO46\12PH_Reporting_2012\AfterActionReport\Fig A-1.mxd jochenhr



- ⊗ Survey Benchmarks
- Section Line
- Site Road
- Alternate Road
- Other Roads
- Grid Cell
- NVPH Work Area
- Stockpile
- Storage Area



PROJECT OVERVIEW			
SITE ROAD SOIL REMEDIATION			
PORT HEIDEN, ALASKA			
JACOBS	DATE: 25 Feb 2013	PROJECT MANAGER: K. MCGOVERN	FIGURE NO.: A-1