Chignik 2- Ocean Fresh

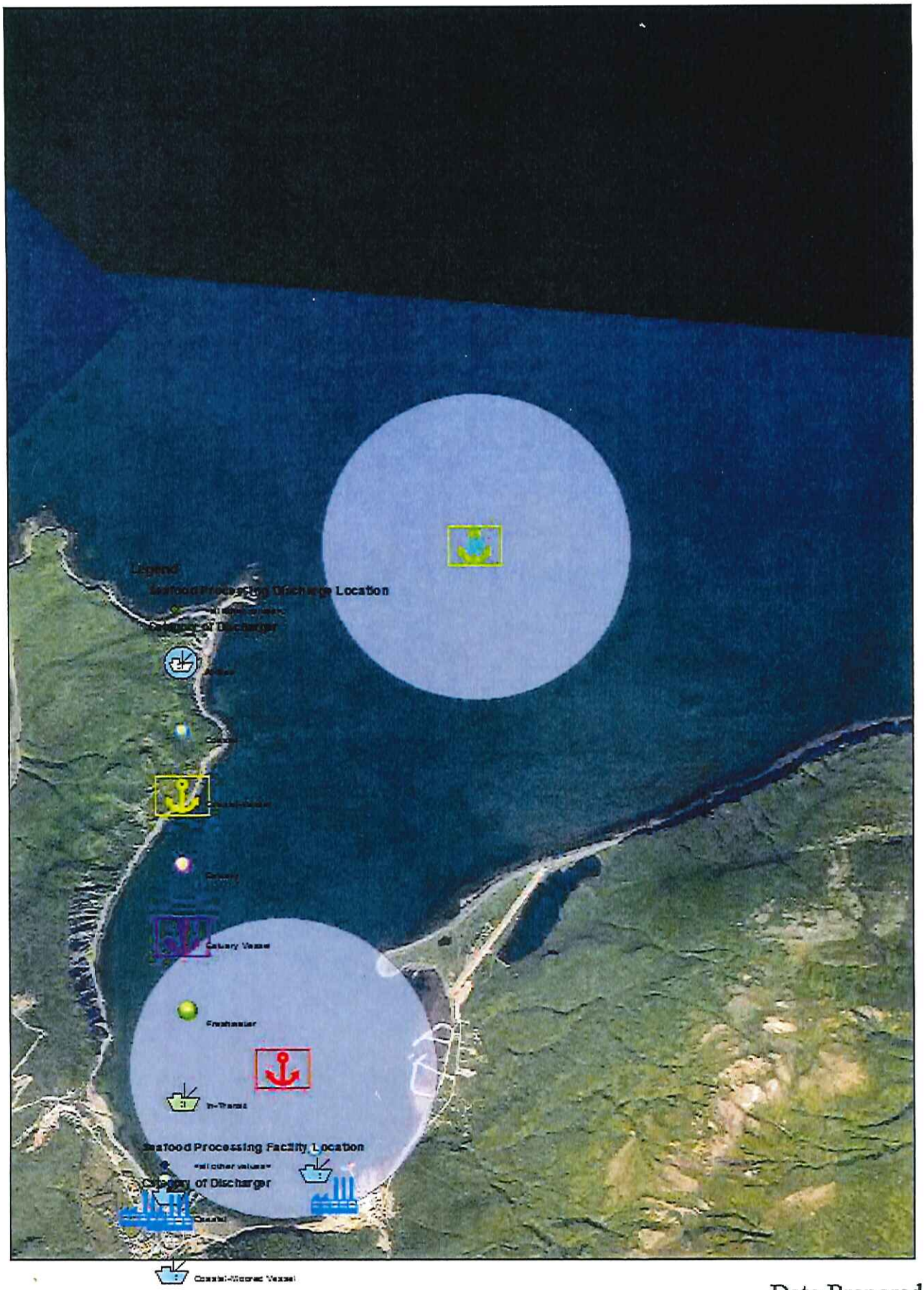

For general information purposes only

1 inch = 0.51 miles

Date Prepared
Date: 6/7/2012

Ocean Fresh Seafood Company, LLC

Operating Locations - AKG523000

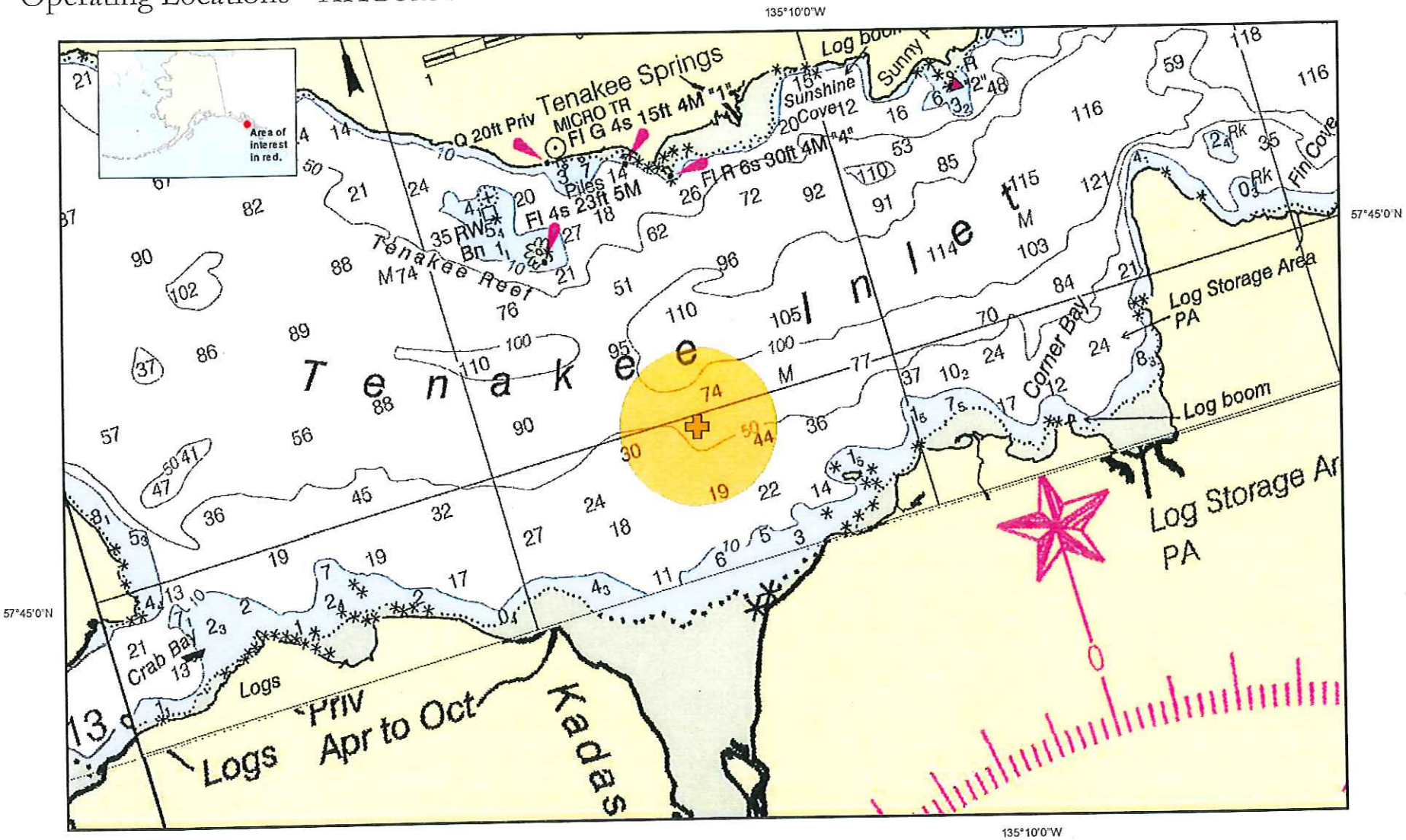

Legend

- AKG523032_OceanFresh_NOIApprovedAndRequestedMarks
- AKG523032_OceanFresh_NOIMarks_halfNMBuff
- AK closinglines
- AK 3nm Line
- Seabird Colonies
- Seabird Colonies 1 NM Buffer Boundary
- Steller Sea Lion Rookeries and Haulouts
- Steller Sea Lion Rookeries and Haulouts 3 NM Buffer
- Steller's and Speckled Critical Habitat
- Steller's Elder Concentration Area
- Northern Sea Otter Critical Habitat
- Sea Otter Critical Habitat 1nm buffer
- State Game Sanctuaries
- State Game Refuges
- State Critical Habitat Areas
- National Wilderness Areas
- National Wildlife Refuges, AK
- National Parks Preserves & Monuments

0 0.125 0.25 0.5 0.75 1 Nautical Miles

1:65,000

Ocean Fresh Seafood Company, LLC

Operating Locations - AKG523000

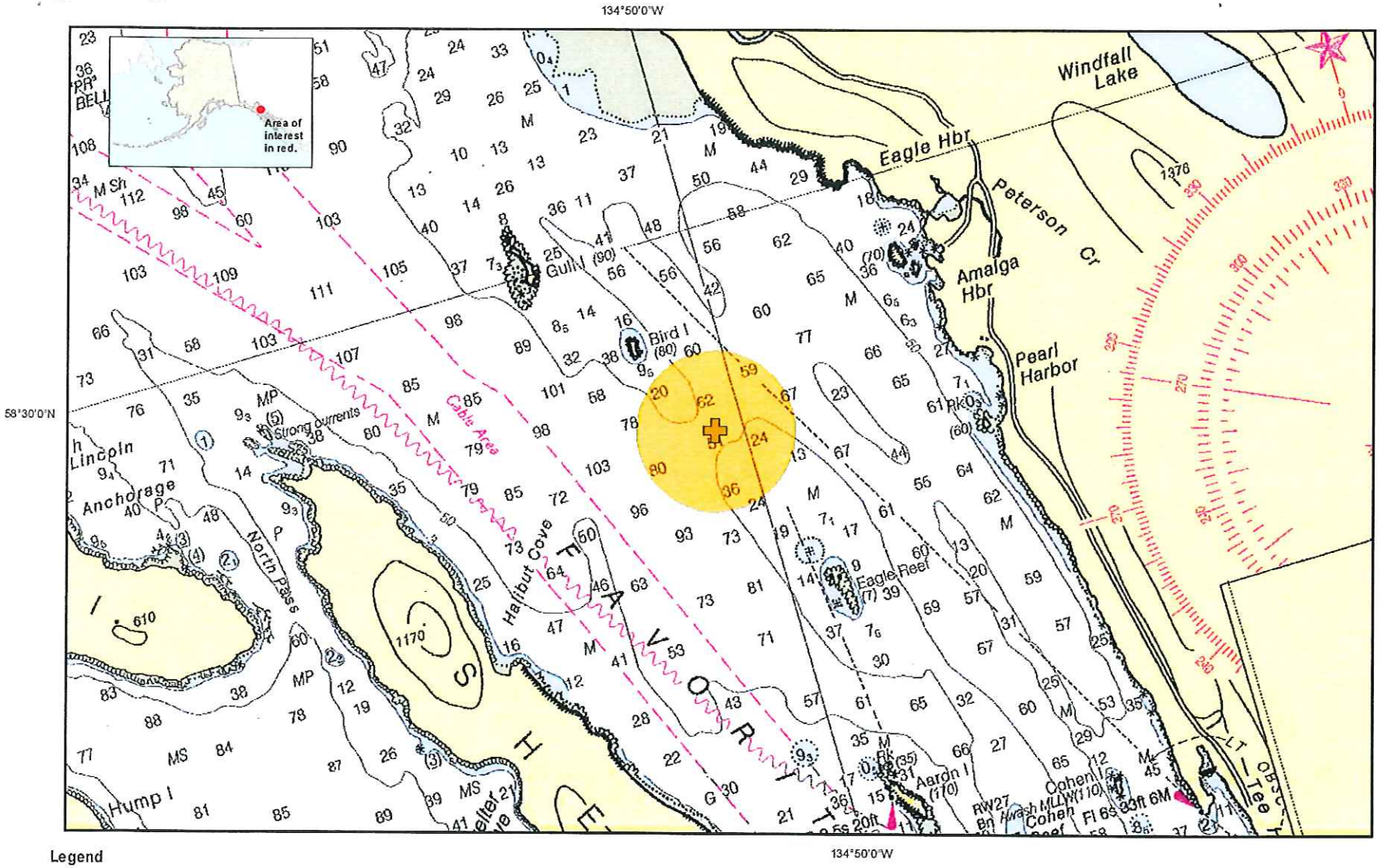

Legend

- AKG523032_OceanFresh_NOIApprovedAndRequestedMarks
- AKG523032_OceanFresh_NOIMarks_halfNMBuff
- AK closinglines
- AK 3nm Line
- Seabird Colonies
- Seabird Colonies 1 NM Buffer Boundary
- Steller Sea Lion Rookeries and Haulouts
- Steller Sea Lion Rookeries and Haulouts 3 NM Buffer
- Steller's and Speckled Critical Habitat
- Steller's Elder Concentration Area
- Northern Sea Otter Critical Habitat
- Sea Otter Critical Habitat 1nm buffer
- State Game Sanctuaries
- State Game Refuges
- State Critical Habitat Areas
- National Wilderness Areas
- National Wildlife Refuges, AK
- National Parks Preserves & Monuments

0 0.125 0.25 0.5 0.75 1 Nautical Miles

1:65,000

Ocean Fresh Seafood Company, LLC

Operating Locations - AKG523000

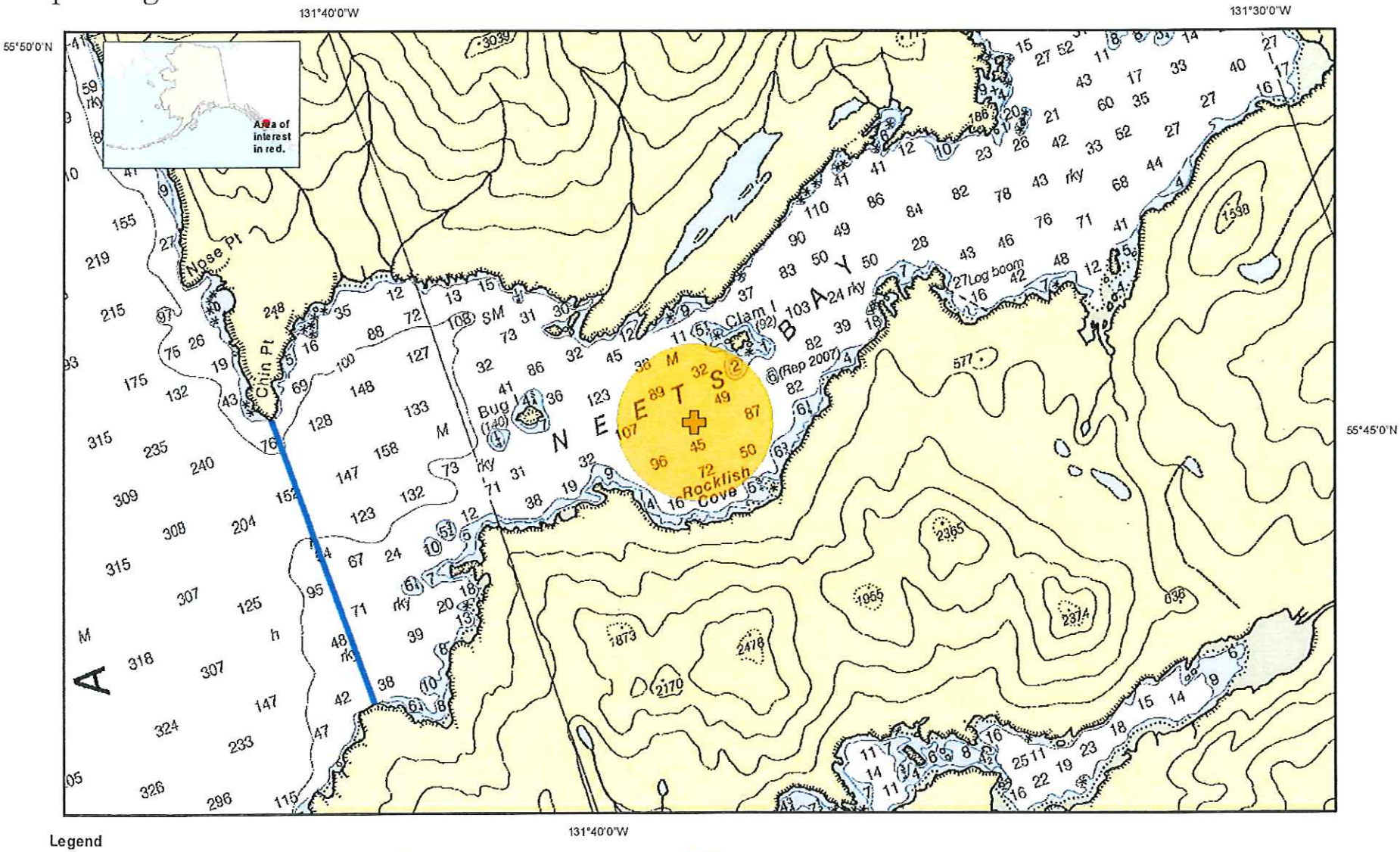

Legend

- AKG523032_OceanFresh_NOIApprovedAndRequestedMarks
- AKG523032_OceanFresh_NOIMarks_halfNMBuff
- AK closinglines
- AK 3nm Line
- Seabird Colonies
- Seabird Colonies 1 NM Buffer Boundary
- Steller Sea Lion Rookeries and Haulouts
- Steller Sea Lion Rookeries and Haulouts 3 NM Buffer
- Steller's and Speckled Critical Habitat
- Steller's Eider Concentration Area
- Northern Sea Otter Critical Habitat
- Sea Otter Critical Habitat 1nm buffer
- State Game Sanctuaries
- State Game Refuges
- State Critical Habitat Areas
- National Wilderness Areas
- National Wildlife Refuges, AK
- National Parks Preserves & Monuments

0 0.125 0.25 0.5 0.75 1 Nautical Miles

1:65,000

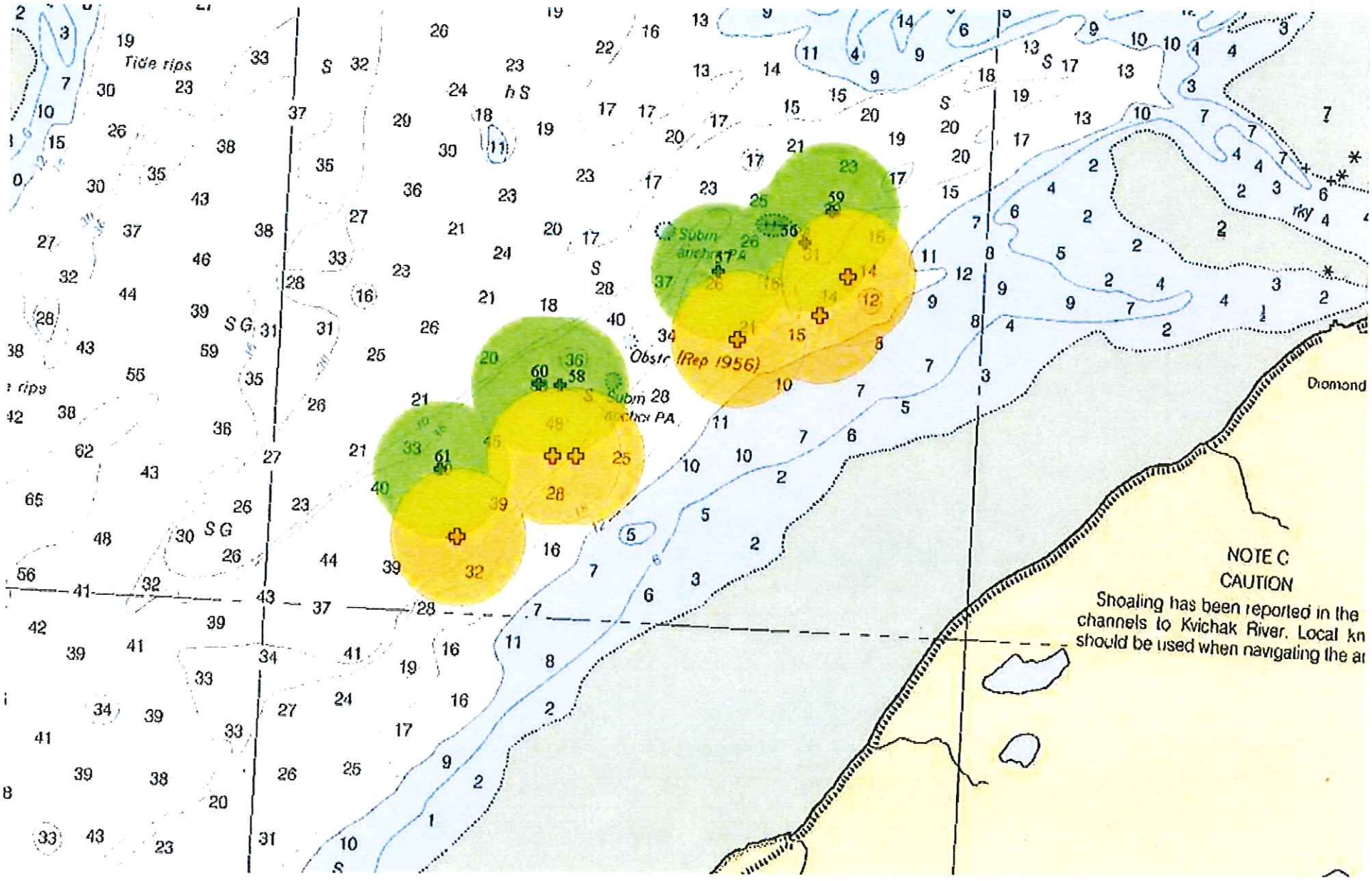
Tide rips
Obstr (Rep 1956)
Subm 28
Diamond
NOTE C
CAUTION
Shoaling has been reported in the
channels to Kvichak River. Local kn
should be used when navigating the ar

Alaska DEC Seafood Processing

Information for the Alaskan Seafood Processing industry, the general public, and government agencies regarding Alaska Department of Environmental Conservation wastewater discharge permits.



© Harris Corp, Earthstar Geographics LLC, Earthstar Geographics SIO, © 2016 Microsoft Corporation | NOAA / NOS / Office of Coast Survey | NOAA | Shawn Stokes | Alaska Department of Environmental Conservation – Standards, Assessment, and Restoration | ADFG SF GIS | State of Alaska Department of Environmental Conservation Division of Water Wastewater Discharge Authorization Program dec.water.wqpermit@alaska.gov 907-269-6285 | ADEC Seafood & Aquaculture Permitting, Wastewater Discharge Authorization Program

Alaska DEC Seafood Processing

Information for the Alaskan Seafood Processing industry, the general public, and government agencies regarding Alaska Department of Environmental Conservation wastewater discharge permits.



© Harris Corp, Earthstar Geographics LLC, Earthstar Geographics SIO, © 2016 Microsoft Corporation | NOAA / NOS / Office of Coast Survey | NOAA | Shawn Stokes | Alaska Department of Environmental Conservation – Standards, Assessment, and Restoration | ADFG SF GIS | State of Alaska Department of Environmental Conservation Division of Water Wastewater Discharge Authorization Program dec.water.wqpermit@alaska.gov 907-269-6285 | ADEC Seafood & Aquaculture Permitting, Wastewater Discharge Authorization Program

58.646740

-157.341446

Alaska DEC Seafood Processing

Information for the Alaskan Seafood Processing industry, the general public, and government agencies regarding Alaska Department of Environmental Conservation wastewater discharge permits.



© 2016 DigitalGlobe, Earthstar Geographics SIO, © 2016 Microsoft Corporation | NOAA / NOS / Office of Coast Survey | NOAA | Shawn Stokes | Alaska Department of Environmental Conservation – Standards, Assessment, and Restoration | ADFG SF GIS | State of Alaska Department of Environmental Conservation Division of Water Wastewater Discharge Authorization Program dec.water.wqpermit@alaska.gov 907-269-6285 | ADEC Seafood & Aquaculture Permitting, Wastewater Discharge Authorization Program

58.673140
-157.307658

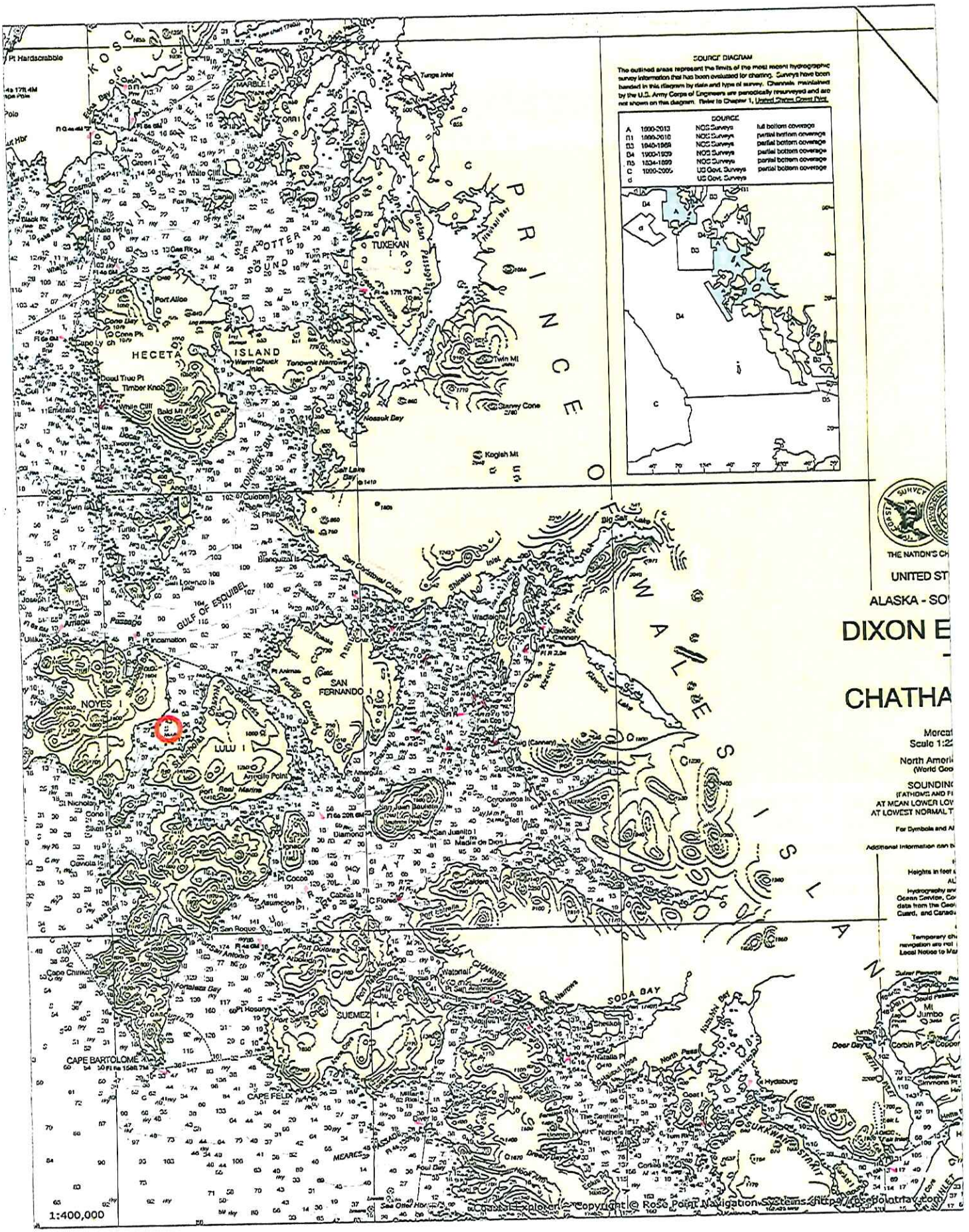
SOURCE DIAGRAM
The outlined areas represent the limits of the most recent hydrographic survey information that has been evaluated for charting. Surveys have been handed in this diagram by date and type of survey. Channels maintained by the U.S. Army Corps of Engineers are periodically resurveyed and are not shown on this diagram. Refer to Chapter 1, United States Coast Pilot.
SOURCE
A 1990-2013 NOS Surveys full bottom coverage
B1 1980-2010 NOS Surveys partial bottom coverage
B3 1940-1969 NOS Surveys partial bottom coverage
B4 1900-1939 NOS Surveys partial bottom coverage
B5 1834-1899 NOS Surveys partial bottom coverage
C 1990-2005 US Govt. Surveys partial bottom coverage
d US Govt. Surveys
PRINCE OF WALES ISLAND
HECETA ISLAND
TUXEKAN I
SEA OTTER SOUND
GULF OF ESQUIBEL
NOYES I
LULU I
SAN FERNANDO I
SUEMEZ I
CAPE BARTOLOME
CAPE FELIX
SODA BAY
SUKKWAN STRAIT
THE NATION'S CH
UNITED ST
ALASKA - SO
DIXON E
CHATHA
Mercat
Scale 1:2
North Amer
(World Geo
SOUNDING
(FATHOMS AND F
AT MEAN LOWER LOW
AT LOWEST NORMAL T
For Symbols and A
Additional information can b
Heights in feet
Hydrography an
Ocean Service, Co
data from the Geo
Guard, and Canad
Temporary ch
navigation are not
Local Notice to Ma
1:400,000
Copyright © Rose Point Navigation Systems

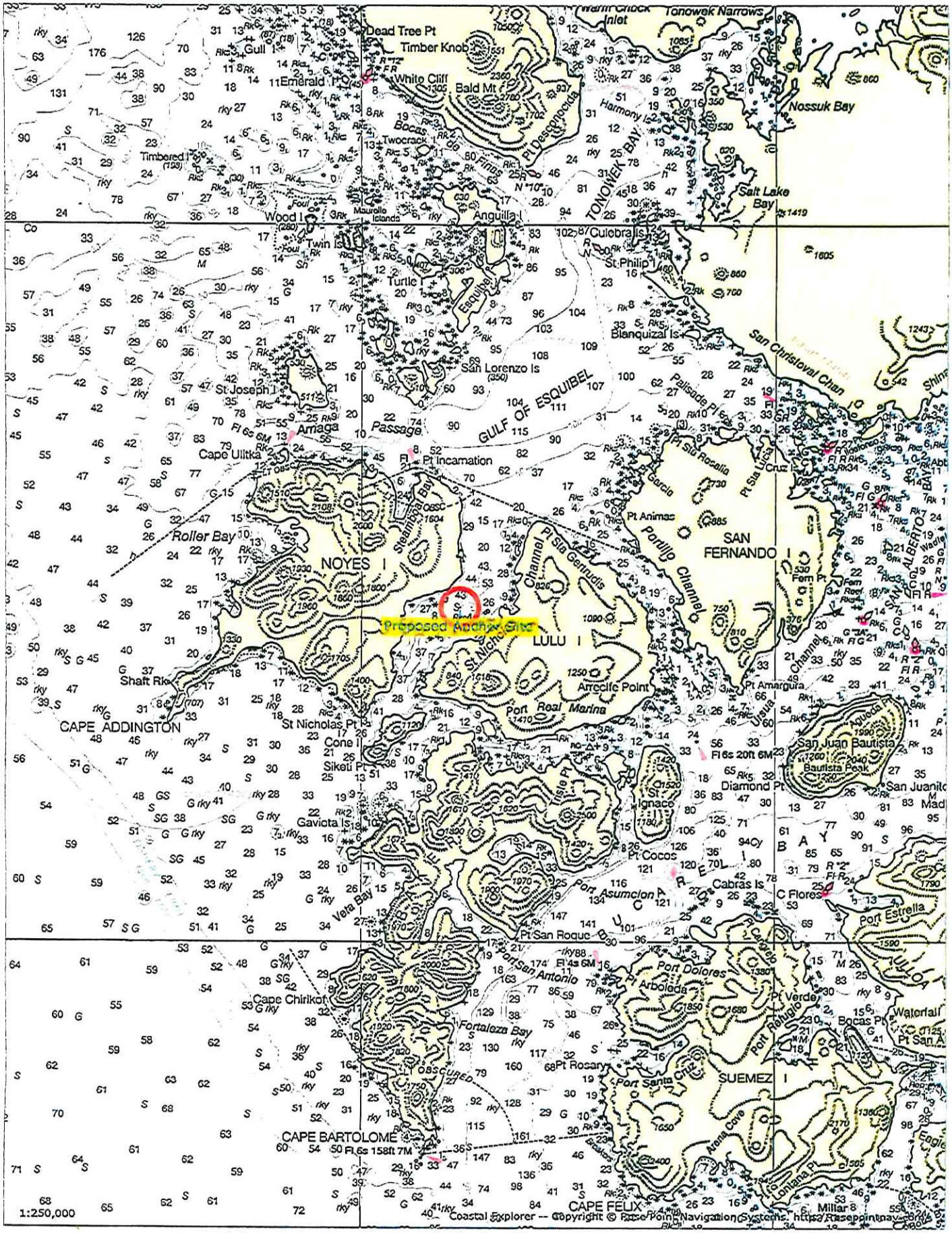
Proposed Anchor Site
Dead Tree Pt
Timber Knob
Gull I
Emerald I
White Cliff
Bald Mt
Tonowek Narrows
Nossuk Bay
Harmony Is
Pt Desgoncoda
TONOWEK BAY
Bocas
Twocrack
Timbered I
Wood I
Maurelle Islands
Anguilla I
Salt Lake Bay
Twin Is
Culebra Is
St Philip I
Turtle I
Esquibel I
Blanquizal Is
San Lorenzo Is
San Christoval Chan
GULF OF ESQUIBEL
Palisade Pt
St Joseph I
Amiaga
Passage
Cape Ulitka
Pt Incarnation
Pt Sta Rosalia
Pt Sta Lucia
Garcia
Pt Animas
Portillo Channel
SAN FERNANDO I
Roller Bay
Steamboat Bay
NOYES I
Channel Pt Sta Gertrudis
LULU I
St Nicholas
Arrecife Point
Pt Amargura
Ursua
Port Real Marina
Shaft Rk
CAPE ADDINGTON
St Nicholas Pt
Cone I
Siketi Pt
San Juan Bautista
Bautista Peak
Diamond Pt
San Juanito
Gaviota Is
Isla Pt
Pt Cocos
Cabras Is
C Flores
Port Asumcion
Vela Bay
Port Estrella
Pt San Roque
Port San Antonio
Port Dolores
Arboleda
Pt Verde
Waterfall
Cape Chirikof
Fortaleza Bay
Port Refugio
Bocas Pt
Pt San A
Pt Rosario
Port Santa Cruz
SUEMEZ I
OBSCURED
CAPE BARTOLOME
Arena Cove
Fo Lontana Pt
CAPE FELIX
Millar
1:250,000
Coastal Explorer -- Copyright © Rose Point Navigation Systems. http://rosepointnav.com

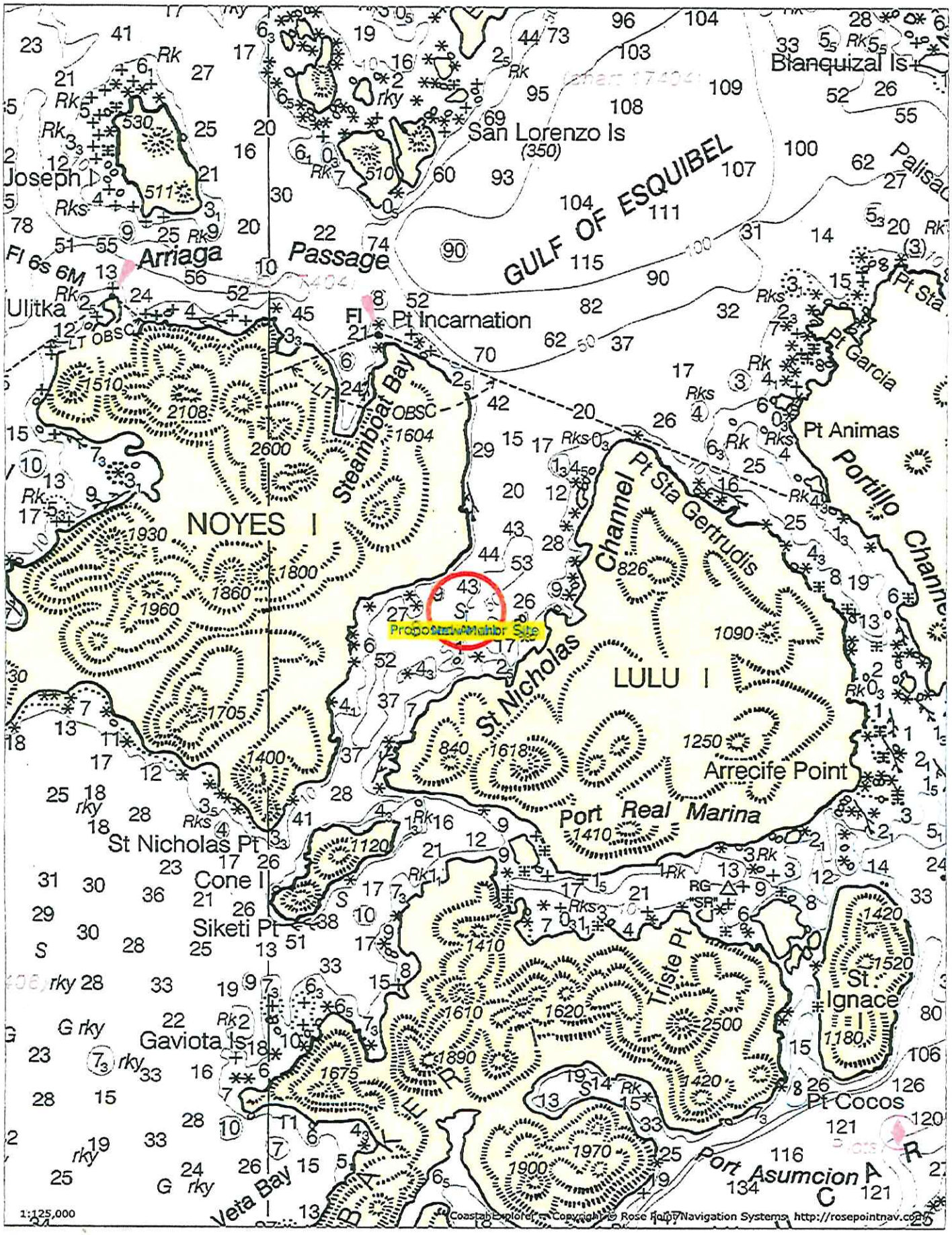
GULF OF ESQUIBEL
Blanquizal Is
San Lorenzo Is
(350)
Joseph I
Arriaga
Passage
Ulitka
Fl 6s 6M
Fl Pt Incarnation
Steamboat Bay
NOYES I
Pt Sta Gertrudis
Channel
Pt Garcia
Pt Animas
Portillo Channel
Proposed Manor Site
St Nicholas
LULU I
Arrecife Point
Port Real Marina
St Nicholas Pt
Cone I
Siketi Pt
Gaviota Is
Triste Pt
St Ignace I
Pt Cocos
Port Asumcion
Veta Bay
1:125,000
CoastalExplorer™ Copyright © Rose Point Navigation Systems http://rosepointnav.com

Alaska DEC Seafood Processing

Information for the Alaskan Seafood Processing industry, the general public, and government agencies regarding Alaska Department of Environmental Conservation wastewater discharge permits.



© Harris Corp, Earthstar Geographics LLC, Earthstar Geographics SIO, © 2016 Microsoft Corporation | NOAA / NOS / Office of Coast Survey | Shawn Stokes | Alaska Department of Environmental Conservation – Standards, Assessment, and Restoration | ADFG SF GIS | State of Alaska Department of Environmental Conservation Division of Water Wastewater Discharge Authorization Program dec.water.wqpermit@alaska.gov 907-269-6285 | ADEC Seafood & Aquaculture Permitting, Wastewater Discharge Authorization Program

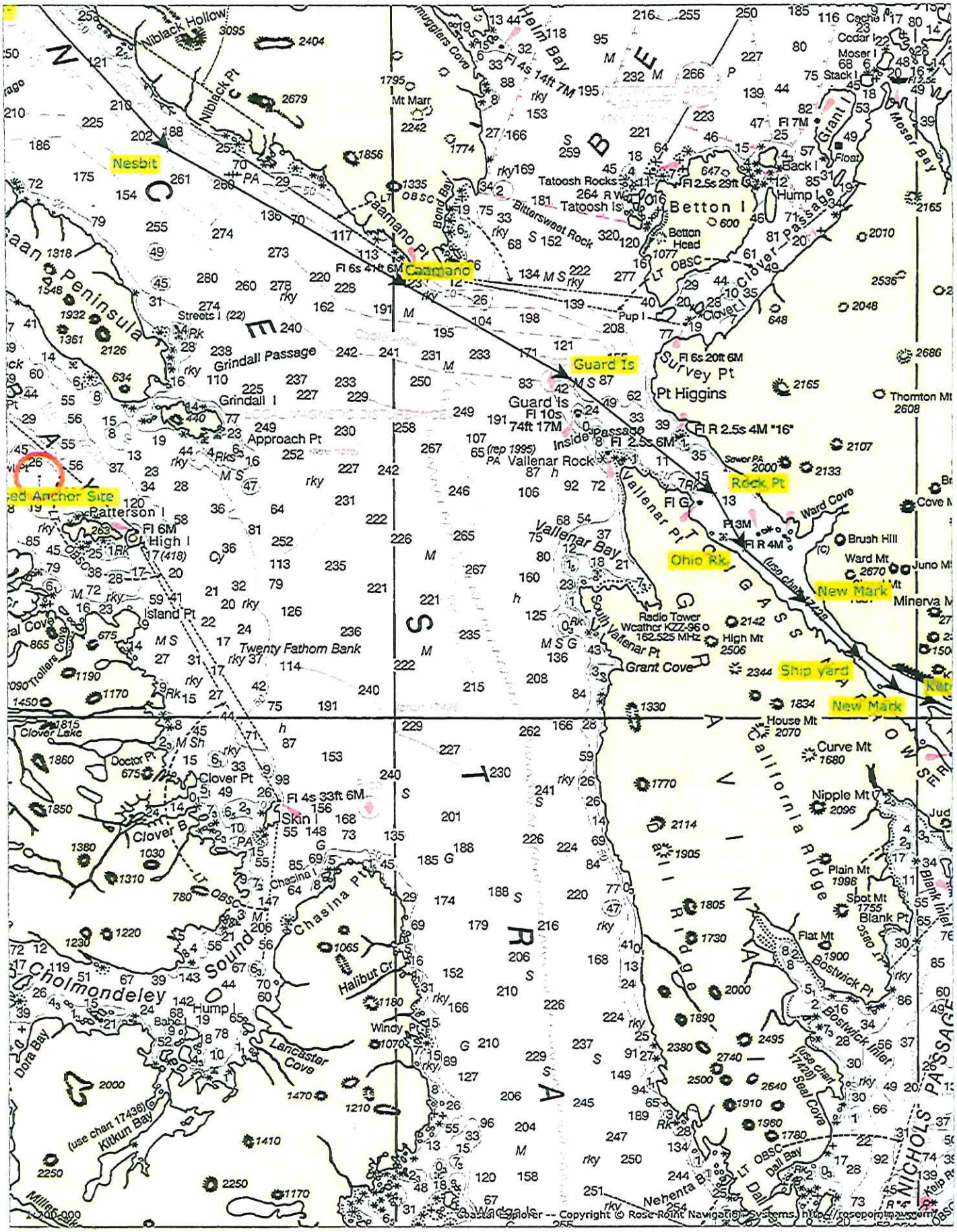
Nesbit
Caamano
Guard Is
Rock Pt
Ohio Rk
New Mark
Ship Yard
Ward Cove
Grant Cove
Vallenar Bay
Vallenar Pt
Vallenar Rock
Grindall Passage
Grindall I
Approach Pt
Streets I
Patterson I
High I
Island Pt
Twenty Fathom Bank
Clover Pt
Clover Lake
Doctor Pt
Skin I
Chasina Pt
Halibut Cr
Windy Pt
Lancaster Cove
Hump I
Cholmondeley Sound
Kikkun Bay
Dora Bay
Nehenta Bay
Dall Bay
Bostwick Inlet
Bostwick Pt
Seal Cove
Blank Pt
Plain Mt
Spot Mt
Nipple Mt
Curve Mt
House Mt
High Mt
Radio Tower
Weather KZZ-96
162.525 MHz
Brush Hill
Ward Mt
Minerva Mt
Thornton Mt
Survey Pt
Pt Higgins
Betton I
Tatoosh Rocks
Tatoosh Is
Bittersweet Rock
Bond Bay
Caamano Pt
Helm Bay
Moser Bay
Grant I
Clover Passage
Clover I
Pup I
Hump I
Back I
Moser I
Cedar I
Stack I
Niblack Hollow
Niblack Pt
Mt Marr
Peninsula
California Ridge
Nichols Passage
Coastal Explorer -- Copyright © Rose Point Navigation Systems, http://rosepointnavsys.com

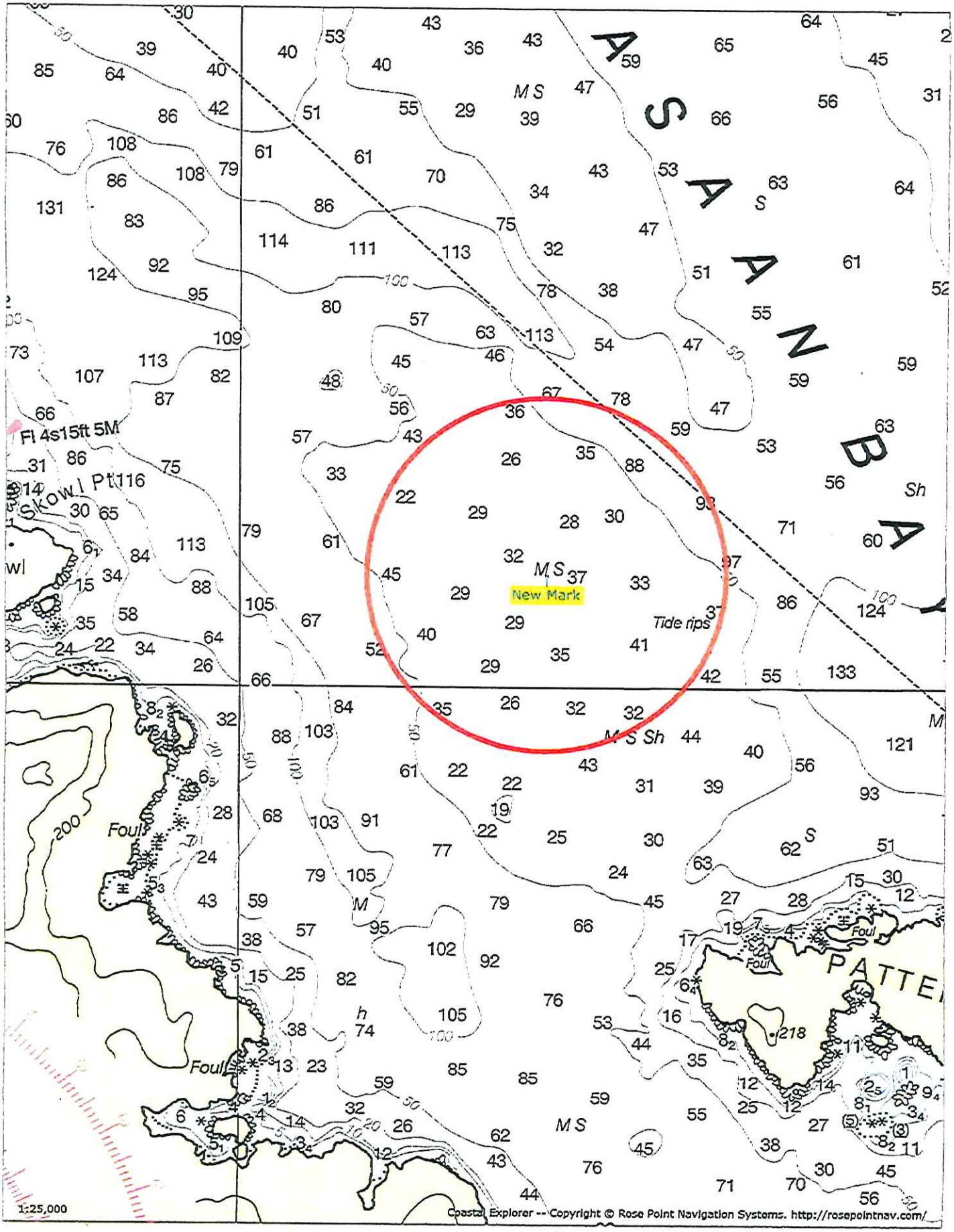
New Mark
Tide rips
Fl 4s15ft 5M
Skow I Pt
Foul
1:25,000
Coastal Explorer -- Copyright © Rose Point Navigation Systems. http://rosepointnav.com/

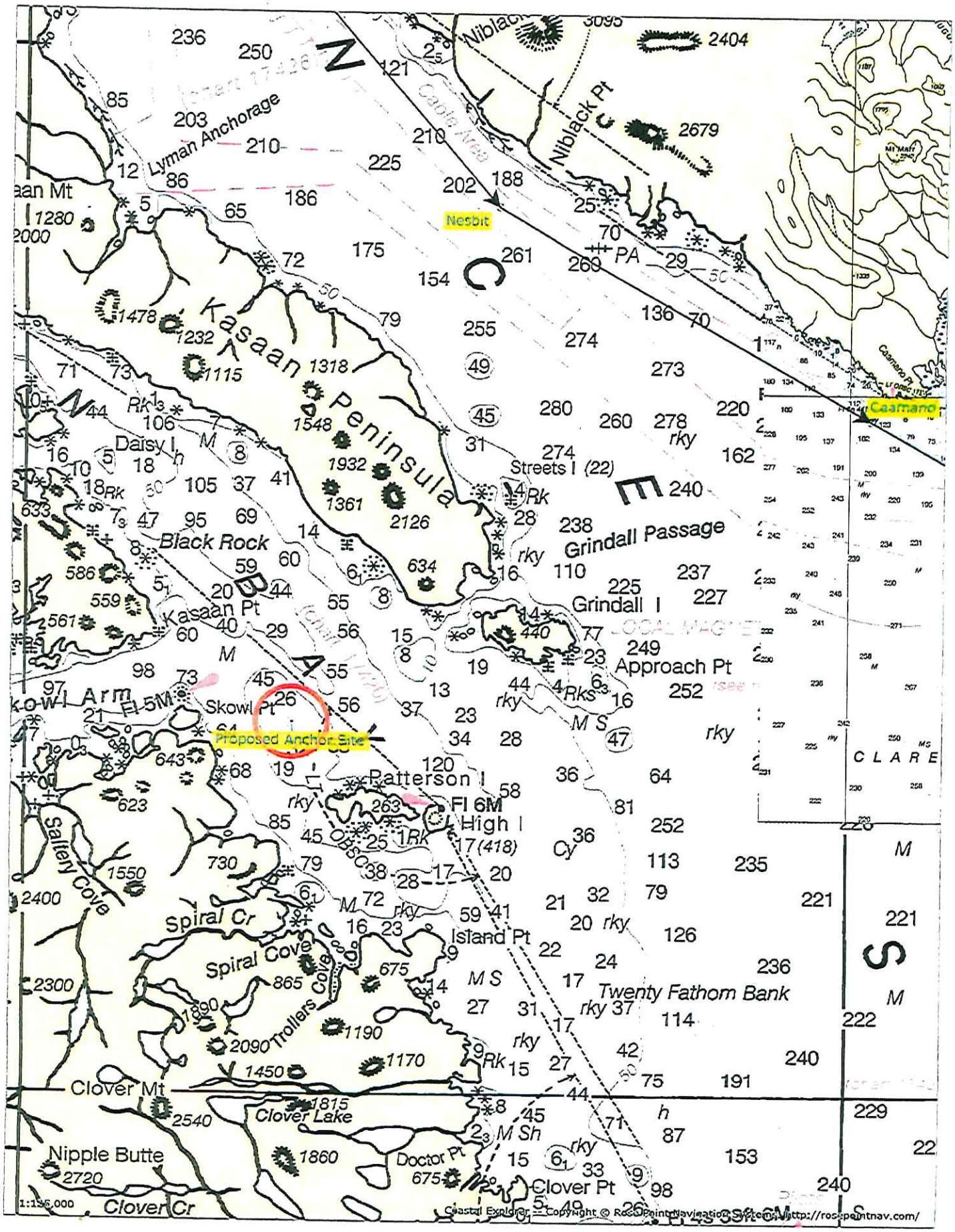
Lyman Anchorage
Niblack Pt
Nesbit
Caamano
Kasaan Peninsula
Daisy I
Streets I (22)
Grindall Passage
Black Rock
Kasaan Pt
Grindall I
Approach Pt
Skowl Arm
Skowl Pt
Proposed Anchor Site
Patterson I
High I
Salery Cove
Spiral Cr
Spiral Cove
Island Pt
Twenty Fathom Bank
Trollers Cove
Clover Mt
Clover Lake
Nipple Butte
Doctor Pt
Clover Pt
Clover Cr
CLARE
1:156,000
Coastal Explorer — Copyright © RossPointNavigation Software http://rosspointnav.com/

Alaska DEC Seafood Processing

Information for the Alaskan Seafood Processing industry, the general public, and government agencies regarding Alaska Department of Environmental Conservation wastewater discharge permits.

© 2016 DigitalGlobe, Image courtesy of USGS, © 2016 GeoEye, © Province of British Columbia, Earthstar Geographics SIO, © 2016 Microsoft Corporation | NOAA / NOS / Office of Coast Survey | NOAA | Shawn Stokes | Alaska Department of Environmental Conservation – Standards, Assessment, and Restoration | ADFG SF GIS | State of Alaska Department of Environmental Conservation Division of Water Wastewater Discharge Authorization Program dec.water.wqpermit@alaska.gov 907-269-6285 | ADEC Seafood & Aquaculture

57.752833
-135.138434

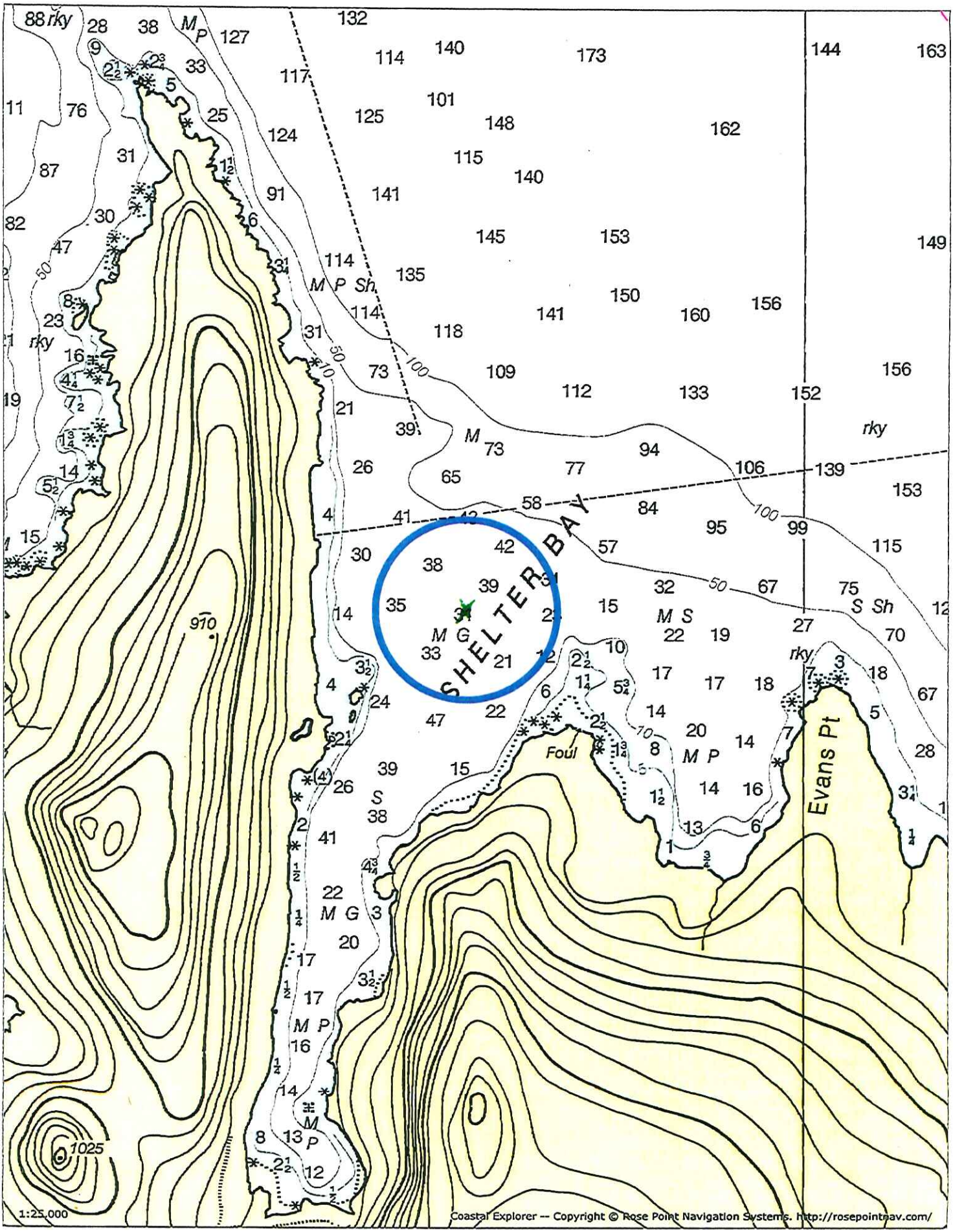
SHELTER BAY
Evans Pt
Foul
1:25,000
Coastal Explorer -- Copyright © Rose Point Navigation Systems. http://rosepointnav.com/

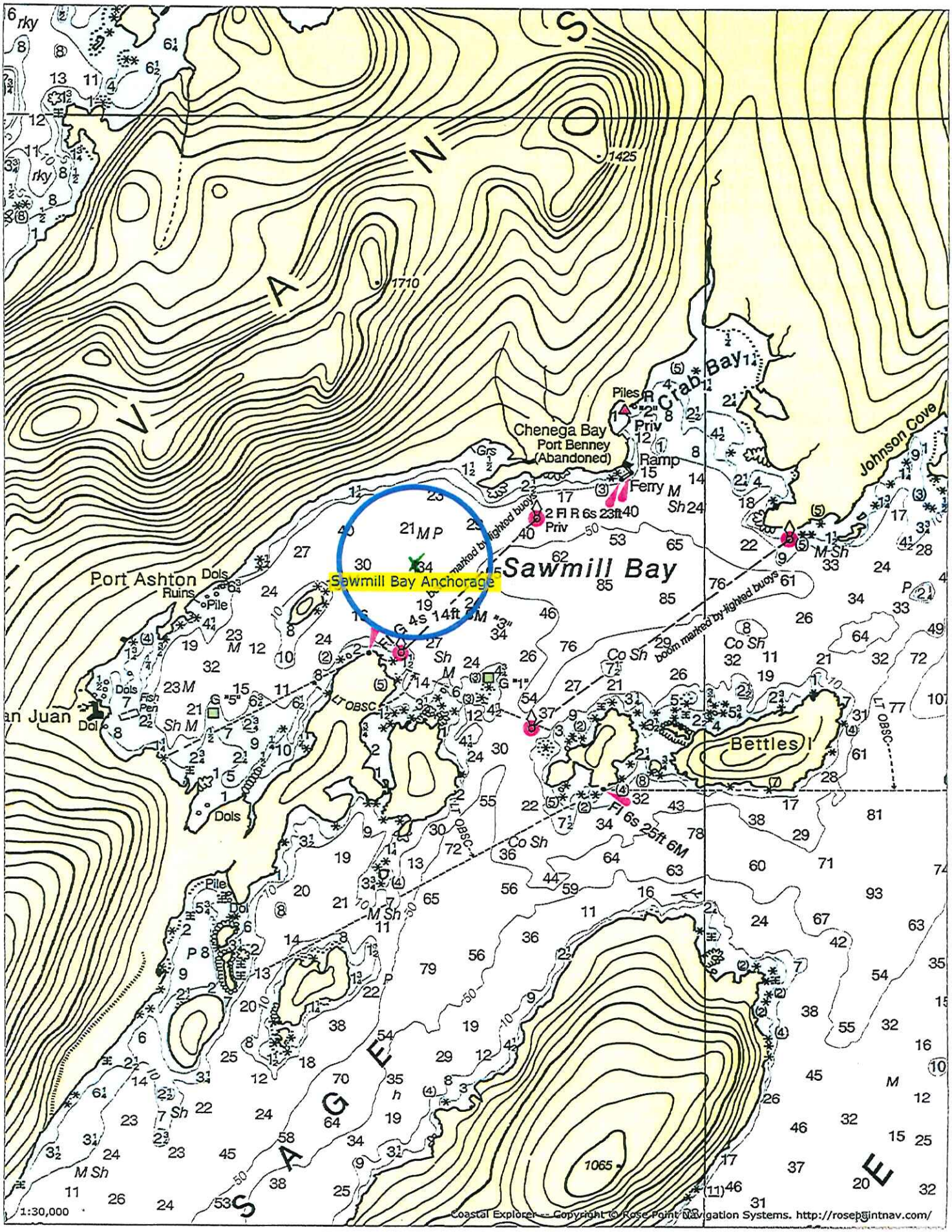
Sawmill Bay Anchorage
Sawmill Bay
Port Ashton
Ruins
Chenega Bay
Port Benney
(Abandoned)
Crab Bay
Johnson Cove
Bettles I
Ramp
Ferry
Piles
Priv
2 Fl R 6s 23ft
Fl 6s 25ft 6M
4s 14ft 5M
boom marked by lighted buoys
LT OBSC
Co Sh
M Sh
Dols
Pile
Fish Pen
1425
1710
1065
1:30,000
Coastal Explorer -- Copyright © Rose Point Navigation Systems. http://rosepointnav.com/