APPENDIX J

PROTECTED AREAS AND WATERS

This document is a compilation of information for various protected areas and special waters in Alaska. The information presented in this document is to be used for general information only and is not the official source of regulatory definitions for each type of special area or officially designated area. While effort was made to include accurate information on each class of protected area or special water, the appropriate managing agency shall be contacted if there are questions of accuracy, or for official determinations of boundaries.

Alaska Department of Environmental Conservation
2020

General

TABLE OF CONTENTS

1.0 LOCATION OF STATE GAME SANCTUARIES 8

2.0 LOCATION OF STATE GAME REFUGES 11

3.0 LOCATION OF STATE CRITICAL HABITAT AREAS 18

4.0 LOCATION OF STATE PARKS 27

5.0 LIST OF STATE MARINE PARKS 37

6.0 LOCATION OF NATIONAL WILDLIFE REFUGES 71

7.0 LOCATION OF NATIONAL PARKS, PRESERVES AND MONUMENTS 95

8.0 LIST OF WILD AND SCENIC RIVERS 111

9.0 LIST OF WILDERNESS AREAS 113

10.0 LOCATION OF CRITICAL HABITAT OF WESTERN STELLER SEA LIONS (*Eumetopias jubatus)* 163

11.0 LOCATION OF PROTECTED SEABIRD COLONIES AND NON-COLONY NESTING BIRDS 170

12.0 LOCATION OF CRITICAL HABITAT OF STELLER'S EIDERS (*Polysticta stelleri)* IN ALASKA 190

13.0 LOCATION OF CRITICAL HABITAT OF SPECTACLED EIDERS (*Somateria fischeri)* IN ALASKA 211

14.0 LOCATION OF NORTHERN SEA OTTER HABITAT (*Enhydra lutris kenyoni)* IN SOUTHWEST ALASKA 219

15.0 LOCATION OF ORCA INLET 221

16.0 LOCATION OF AKUN ISLAND LOST HARBOR 222

Table of Contents

1.0 LOCATION OF STATE GAME SANCTUARIES 8

1.1 McNeil River 8
1.2 Stan Price 9
1.3 Walrus Islands 10

2.0 LOCATION OF STATE GAME REFUGES 11

2.1 Anchorage Coastal 11
2.2 Cape Newenham 12
2.3 Creamer's Field 12
2.4 Goose Bay 13
2.5 Izembek 13
2.6 Mendenhall Wetlands 14
2.7 McNeil River 14
2.8 Minto Flats 15
2.9 Palmer Hay Flats 15
2.10 Susitna Flats 16
2.11 Trading Bay 16
2.12 Yakataga 17

3.0 LOCATION OF STATE CRITICAL HABITAT AREAS 18

3.1 Anchor River/Fritz Creek 18
3.2 Chilkat River 19
3.3 Cinder River 19
3.4 Clam Gulch 20
3.5 Copper River Delta 20
3.6 Dude Creek 21
3.7 Egegik 21
3.8 Fox River Flats 22
3.9 Homer Airport 22
3.10 Kachemak Bay 23
3.11 Kalgin Island 23
3.12 Pilot Point 24
3.13 Port Heiden 24
3.14 Port Moller 25
3.15 Redoubt Bay 25
3.16 Tugidak Island 26
3.17 Willow Mountain 26

4.0 LOCATION OF STATE PARKS 27

4.1 Afognak Island State Park 28

4.2 Chilkat State Park 29
4.3 Chugach State Park 30
4.4 Denali State Park 31
4.5 Kachemak Bay State Park 32
4.6 Kachemak Bay State Wilderness Park 33
4.7 Point Bridget State Park 34
4.8 Shuyak Island State Park 35
4.9 Wood/Tikchik State Park 36

5.0 LIST OF STATE MARINE PARKS 37

5.1 Bettles Bay State Marine Park 38
5.2 Beecher Pass State Marine Park 39
5.3 Big Bear/Baby Bear Bays State Marine Park 40
5.4 Boswell Bay Beaches State Marine Park 41
5.5 Canoe Passage State Marine Park 42
5.6 Chilkat Islands State Marine Park 43
5.7 Dall Bay State Marine Park 44
5.8 Decision Point State Marine Park 45
5.9 Driftwood Bay State Marine Park 46
5.10 Entry Cove State Marine Park 47
5.11 Funter Bay State Marine Park 48
5.12 Granite Bay State Marine Park 49
5.13 Horseshoe Bay State Marine Park 50
5.14 Jack Bay State Marine Park 51
5.15 Joe Mace Island State Marine Park 52
5.16 Kayak Island State Marine Park 53
5.17 Magoun Islands State Marine Park 54
5.18 Oliver Inlet State Marine Park 55
5.19 Safety Cove 56
5.20 Saint James Bay State Marine Park 57
5.21 Sandspit Point State Marine Park 58
5.22 Sawmill Bay State Marine Park 59
5.23 Security Bay State Marine Park 60
5.24 Shelter Island State Marine Park 61
5.25 Shoup Bay State Marine Park 62
5.26 South Ester Island State Marine Park 63
5.27 Sullivan Island State Marine Park 64
5.28 Sunny Cove State Marine Park 65
5.29 Surprise Cove State Marine Park 66
5.30 Taku Harbor State Marine Park 67
5.31 Thoms Place State Marine Park 68

5.32 Thumb Cove State Marine Park 69
5.33 Ziegler Cove State Marine Park 70

6.0 LOCATION OF NATIONAL WILDLIFE REFUGES 71

6.1 Alaska Maritime NWR 72
6.2 Alaska Peninsula NWR 80
6.3 Arctic NWR 81
6.4 Becharof NWR 82
6.5 Innoko NWR 83
6.6 Izembek NWR 84
6.7 Kanuti NWR 85
6.8 Kenai NWR 86
6.9 Kodiak NWR 87
6.10 Koyukuk National Wildlife Refuge 88
6.11 Nowitna National Wildlife Refuge 89
6.12 Selawik NWR 90
6.13 Tetlin NWR 91
6.14 Togiak NWR 92
6.15 Yukon Delta NWR 93
6.16 Yukon Flats NWR 94

7.0 LOCATION OF NATIONAL PARKS, PRESERVES AND MONUMENTS 95

7.1 Admiralty National Monument 96
7.2 Aniakchak National Monument 97
7.3 Bering Land Bridge Natural Preserve 98
7.4 Cape Krusenstern National Monument 99
7.5 Denali National Park and Preserve 100
7.6 Gates of the Arctic National Park and Preserve 101
7.7 Glacier Bay National Park and Preserve 102
7.8 Katmai National Park and Preserve 103
7.9 Kenai Fjords National Park 104
7.10 Kobuk Valley National Park 105
7.11 Lake Clark National Park and Preserve 106
7.12 Misty Fjords National Monument 107
7.13 Noatak National Preserve 108
7.14 Wrangell – St. Elias National Park and Preserve 109
7.15 Yukon-Charley Rivers National Preserve 110

8.0 LIST OF WILD AND SCENIC RIVERS 111

9.0 LIST OF WILDERNESS AREAS 113

9.1 Aleutian Islands Wilderness 114

9.2 Andreafsky Wilderness 116
9.3 Becharof Wilderness 117
9.4 Bering Sea Wilderness 118
9.5 Bogoslof Wilderness 119
9.6 Chamisso Wilderness 120
9.7 Chuck River Wilderness 121
9.8 Coronation Island Wilderness 122
9.9 Denali Wilderness 123
9.10 Endicott River Wilderness 124
9.11 Forrester Island Wilderness 125
9.12 Gates of the Arctic Wilderness 126
9.13 Glacier Bay Wilderness 127
9.14 Hazy Islands Wilderness 128
9.15 Innoko Wilderness 129
9.16 Izembek Wilderness 130
9.17 Karta River Wilderness 131
9.18 Katmai Wilderness 132
9.19 Kenai Wilderness 133
9.20 Kobuk Valley Wilderness 134
9.21 Kootznoowoo Wilderness 135
9.22 Koyukuk Wilderness 136
9.23 Kuiu Wilderness 137
9.24 Lake Clark Wilderness 138
9.25 Maurille Islands Wilderness 139
9.26 Misty Fjords National Monument Wilderness 140
9.27 Mollie Beattie Wilderness 141
9.28 Noatak Wilderness 142
9.29 Nunivak Wilderness 143
9.30 Petersburg Creek-Duncan Salt Chuck Wilderness 144
9.31 Pleasant/Lemusurier/Inian Islands Wilderness 145
9.32 Russell Fjord Wilderness 146
9.33 Saint Lazaria Wilderness 147
9.34 Selawik Wilderness 148
9.35 Semidi Wilderness 149
9.36 Simeonof Wilderness 150
9.37 South Baranof Wilderness 151
9.38 South Etolin Wilderness 152
9.39 South Prince of Wales Wilderness 153
9.40 Stikine-LeConte Wilderness 154
9.41 Tebenkof Bay Wilderness 155
9.42 Togiak Wilderness 156

9.43 Tracy Arm-Fords Terror Wilderness 157
9.44 Tuxedni Wilderness 158
9.45 Unimak Wilderness 159
9.46 Warren Island Wilderness 160
9.47 West Chichagof-Yakobi Wilderness 161
9.48 Wrangell-Saint Elias Wilderness 162

10.0 LOCATION OF CRITICAL HABITAT OF WESTERN STELLER SEA LIONS (*Eumetopias jubatus)* 163

10.1 Steller Sea Lion Designated Critical Habitat 164
10.2 Major Western Steller Sea Lion Rookery Sites 165
10.3 Major Western Steller Sea Lion Haulout Sites in Alaska 167

11.0 LOCATION OF PROTECTED SEABIRD COLONIES AND NON-COLONY NESTING BIRDS 170

11.1 Northern Fulmars Fulmarus glacialis 171
11.1 Leach's Storm-Petrel Oceanodroma Leucorhoa 172
11.2 Pelagic Cormorant, Phalacrocorax pelagicus 173
11.3 Red-Faced Cormorant, Phalacrocorax urile 174
11.4 Black-Legged Kittiwake, *Rissa tridactyla* 175
11.5 Red-Legged Kittiwake, *Rissa brevirostris* 176
11.6 Arctic Tern, Sterna paradisaea 177
11.7 Aleutian Tern, Onychoprion aleutica 178
11.8 Black Guillemot, *Cepphus grylle*, ... 179
11.9 Pigeon Guillemot, *Cepphus columba* 180
11.10 Marbled Murrelet, Brachyramphus marmoratus 181
11.11 Kittlitz's Murrelet, Brachyramphus brevirostris 182
11.12 Ancient Murrelet, Synthliboramphus antiquus 183
11.13 Cassin's Auklet, Ptychoramphus aleuticus 184
11.14 Least Auklet, *Aethia pusilla* 185
11.15 Whiskered Auklet, *Aethia pygmaea* 186
11.16 Crested Auklet, Aethia cristatella 187
11.17 Horned Puffin, Fratercula corniculata 188
11.18 Common Eider, Somateria mollissima 189

12.0 LOCATION OF CRITICAL HABITAT OF STELLER'S EIDERS (*Polysticta stelleri)* IN ALASKA 190

12.1 Steller 's Eider Critical Habitat Map 191

13.0 LOCATION OF CRITICAL HABITAT OF SPECTACLED EIDERS (*Somateria fischeri)* IN ALASKA 211

14.0 LOCATION OF NORTHERN SEA OTTER HABITAT (*Enhydra lutris kenyoni)* IN SOUTHWEST ALASKA 219

15.0 LOCATION OF ORCA INLET 221

16.0 LOCATION OF AKUN ISLAND LOST HARBOR 222

1.0 LOCATION OF STATE GAME SANCTUARIES

The Alaska State Legislature has classified certain areas as being essential to the protection of fish and wildlife habitat. These areas are designated as either a refuge, critical habitat area, or sanctuary. More information can be located at http://www.wildlife.alaska.gov/index.cfm?adfg=refuge.main.

1. McNeil River
2. Stan Price
3. Walrus Islands

1.1 McNeil River

(Map produced by the Alaska Dept. of Fish and Game)

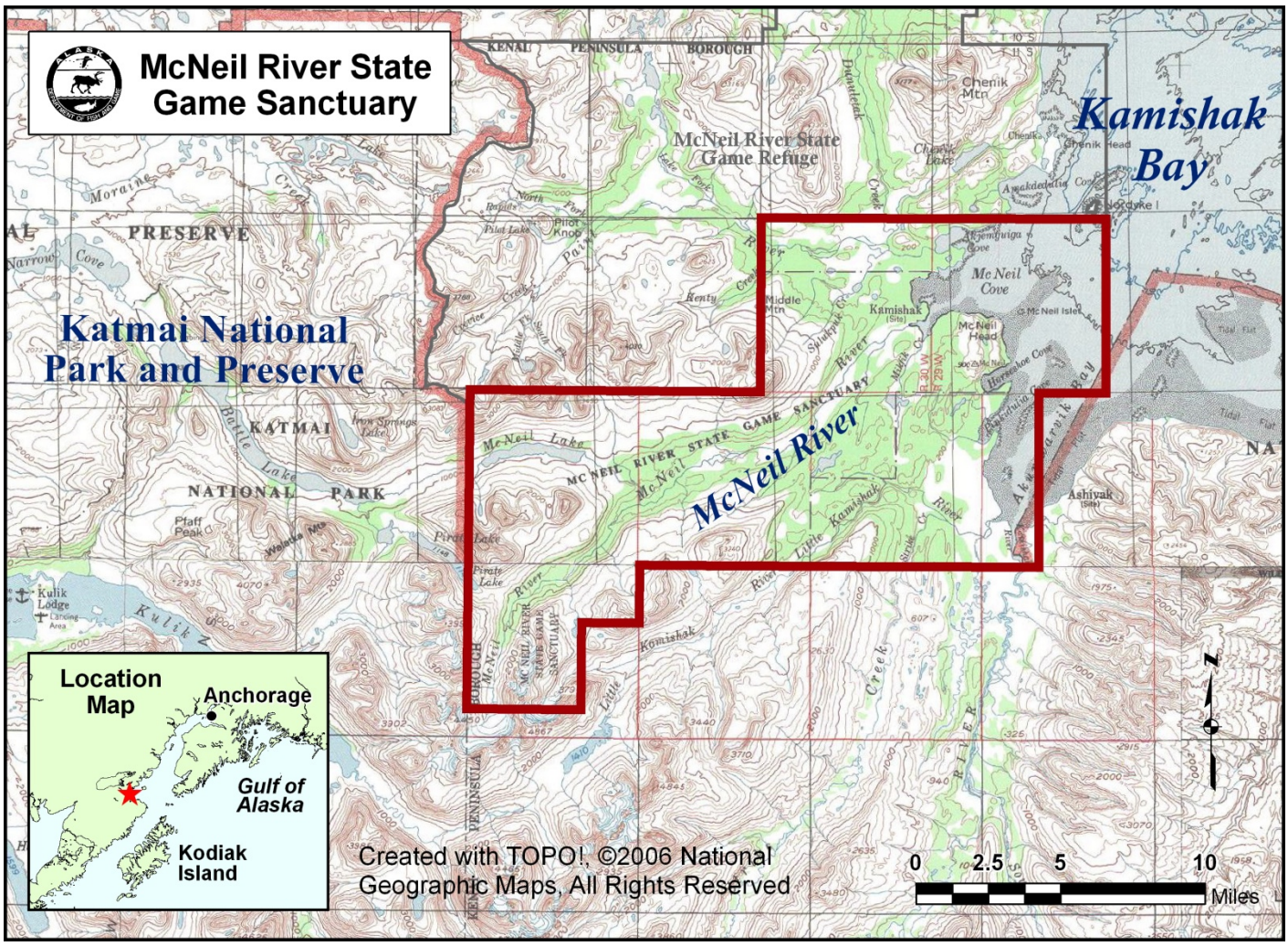

1.2 Stan Price

(Map produced by the Alaska Dept. of Fish and Game)

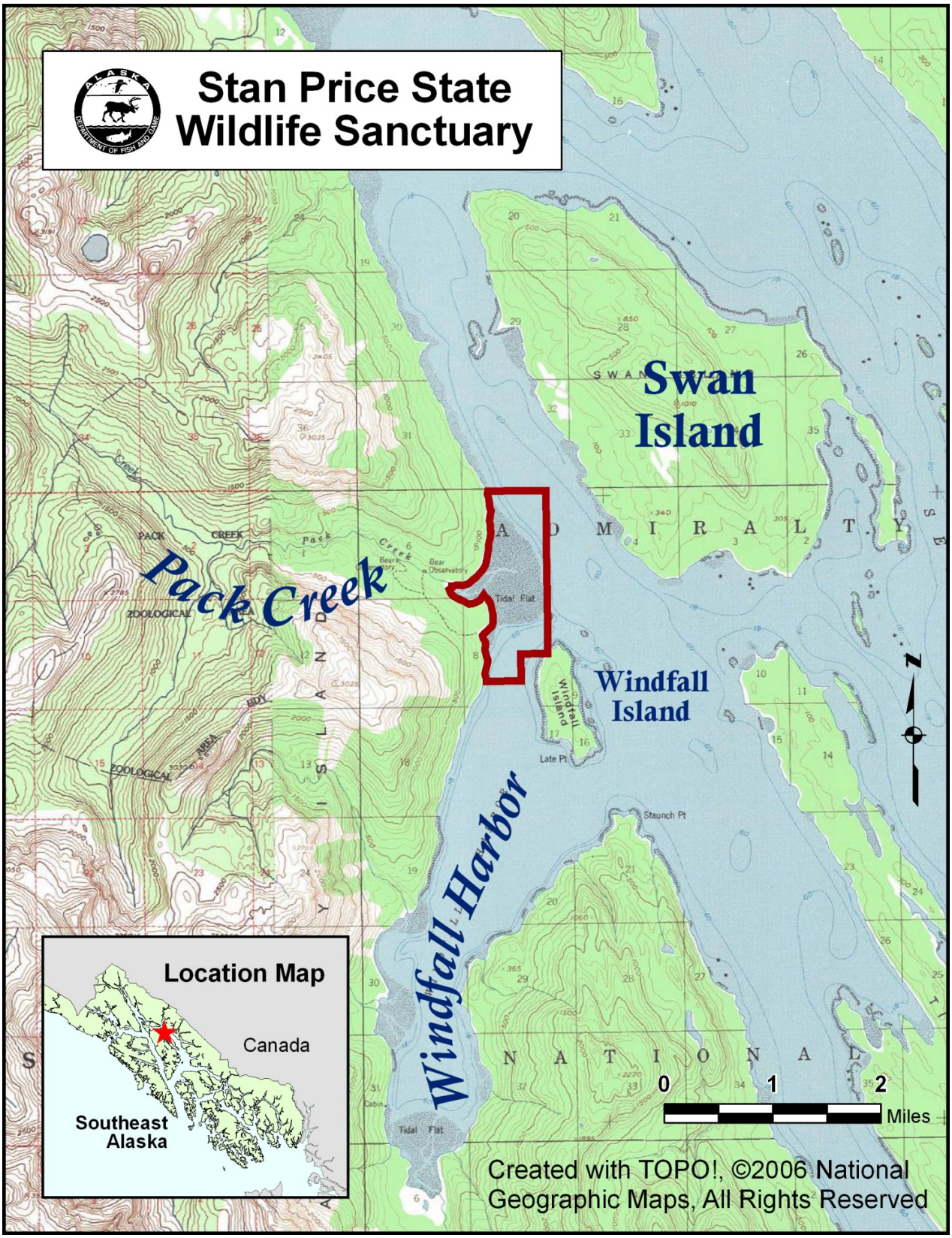

1.3 Walrus Islands

(Map produced by the Alaska Dept. of Fish and Game)

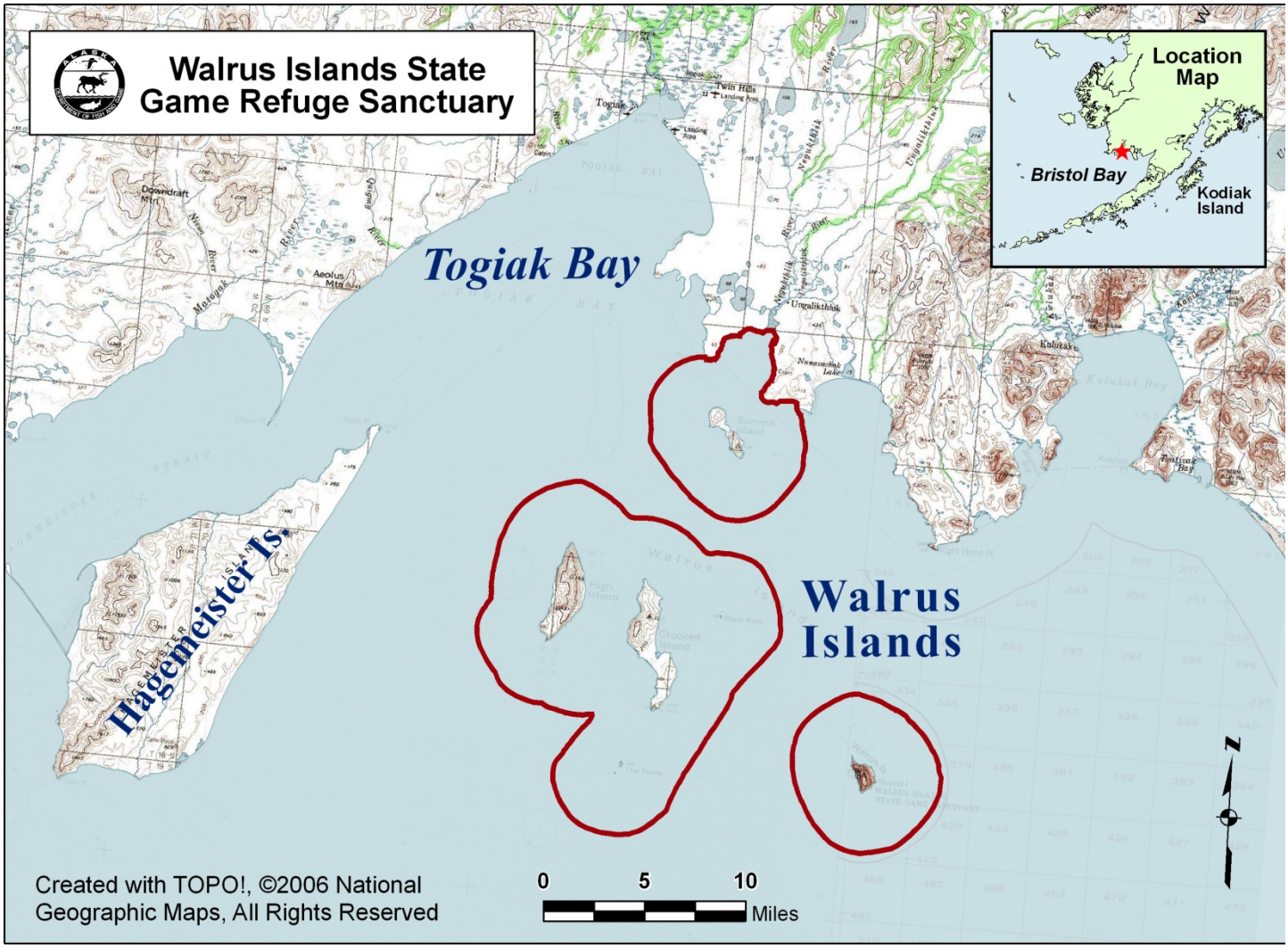

2.0 LOCATION OF STATE GAME REFUGES

The Alaska State Legislature has classified certain areas as being essential to the protection of fish and wildlife habitat. These areas are designated as either a refuge, critical habitat area, or sanctuary. More information can be located at http://www.wildlife.alaska.gov/index.cfm?adfg=refuge.main.

1. Anchorage Coastal
2. Cape Newenham
3. Creamer's Field
4. Goose Bay
5. Izembek
6. Mendenhall Wetlands
7. McNeil River
8. Minto Flats
9. Palmer Hay Flats
10. Susitna Flats
11. Trading Bay
12. Yakataga

2.1 Anchorage Coastal

(Map produced by the Alaska Dept. of Fish and Game)

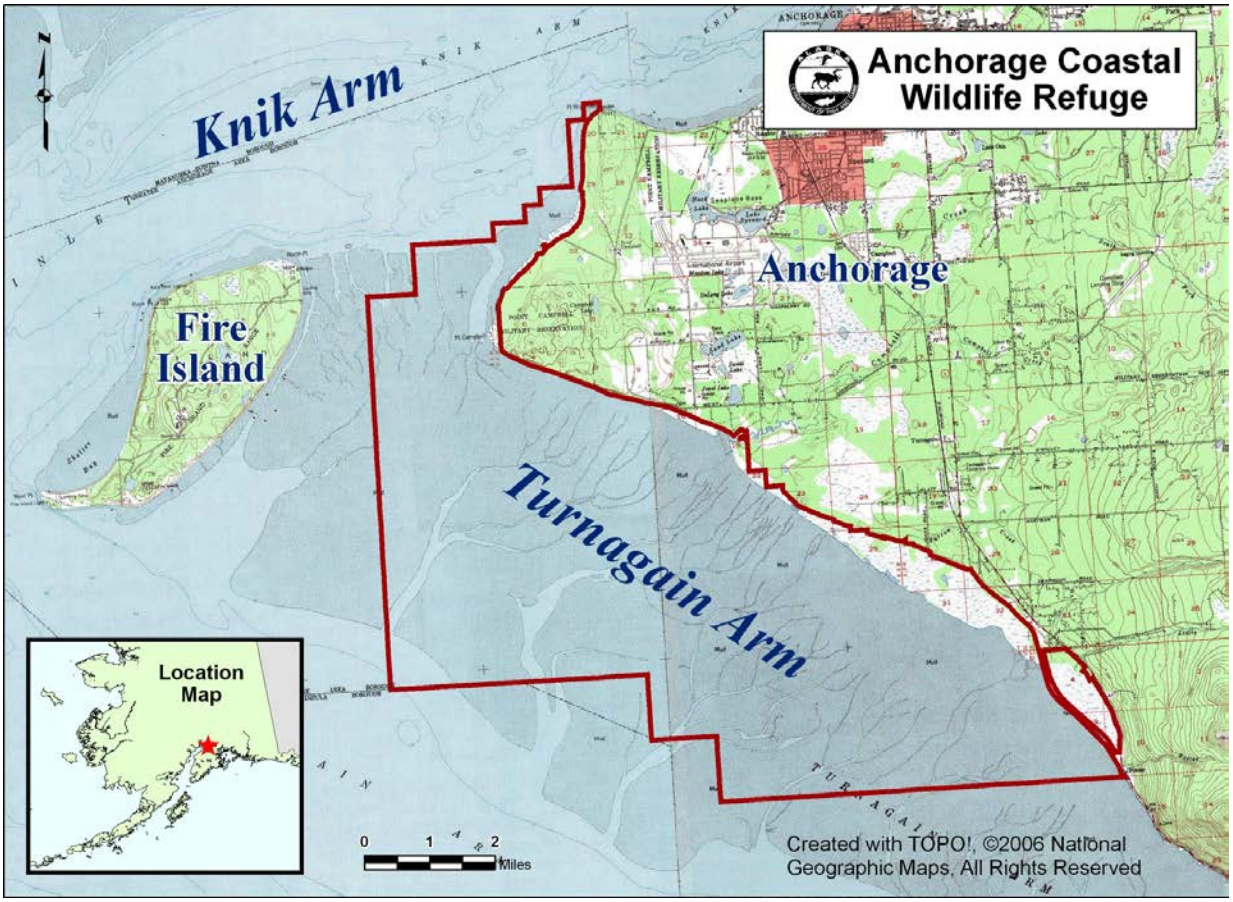

2.2 Cape Newenham

(Map produced by the Alaska Dept. of Fish and Game)

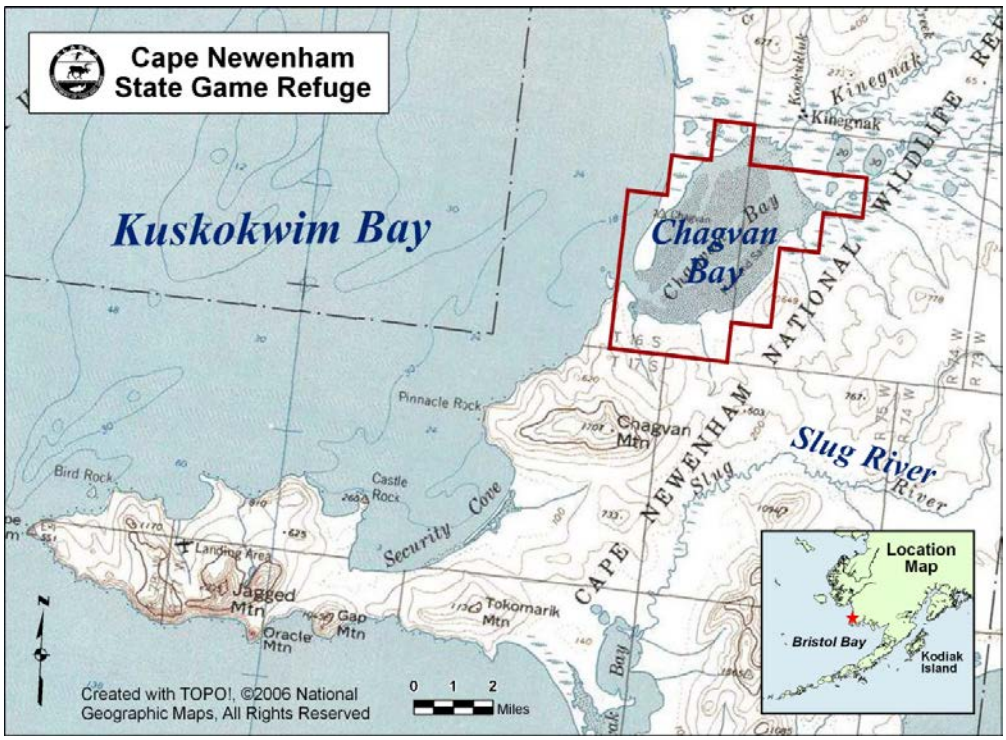

2.3 Creamer's Field

(Map produced by the Alaska Dept. of Fish and Game)

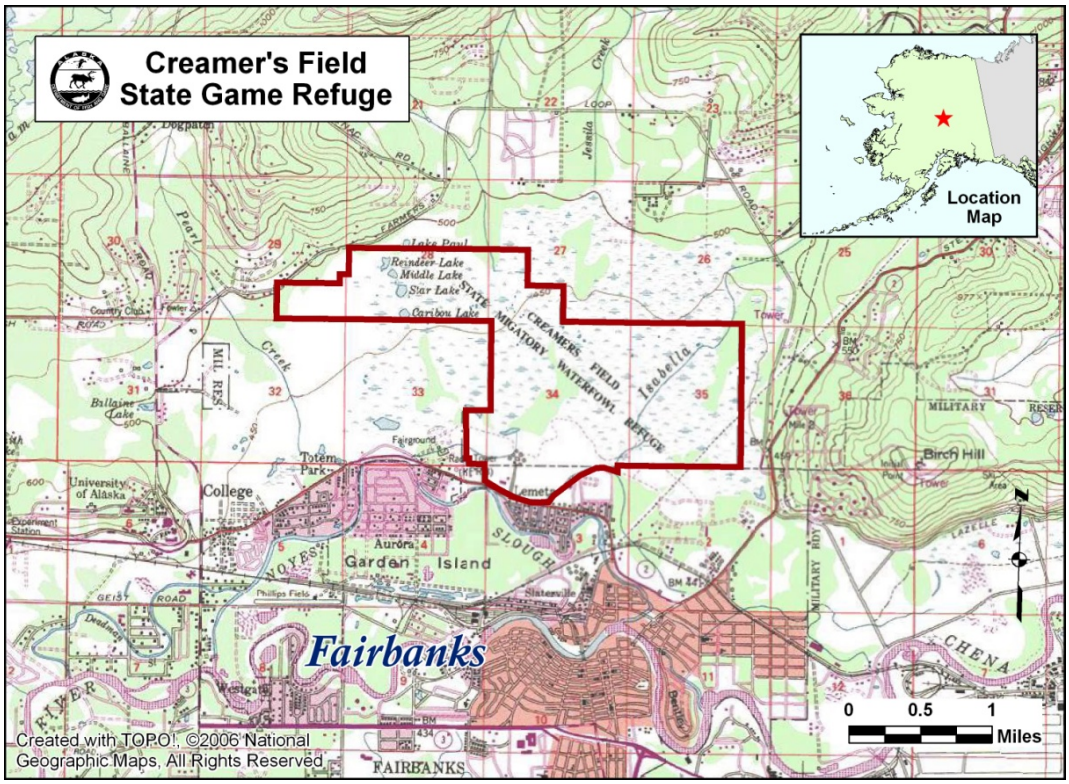

2.4 Goose Bay

(Map produced by the Alaska Dept. of Fish and Game)

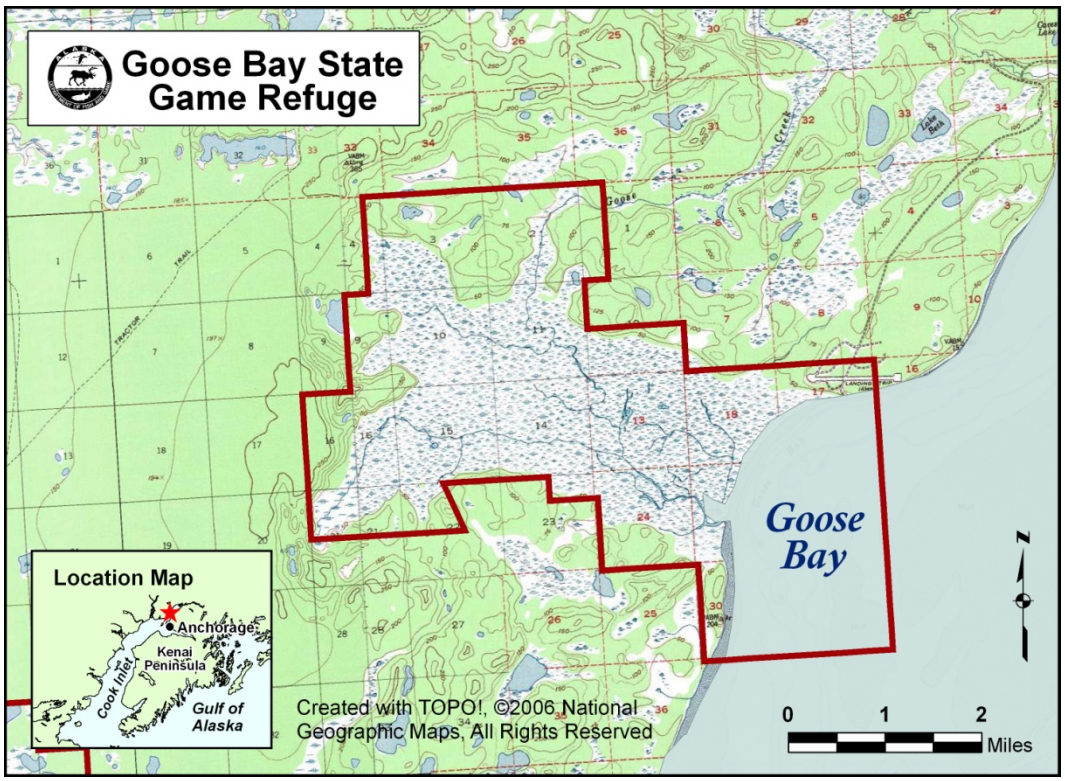

2.5 Izembek

(Map produced by the Alaska Dept. of Fish and Game)

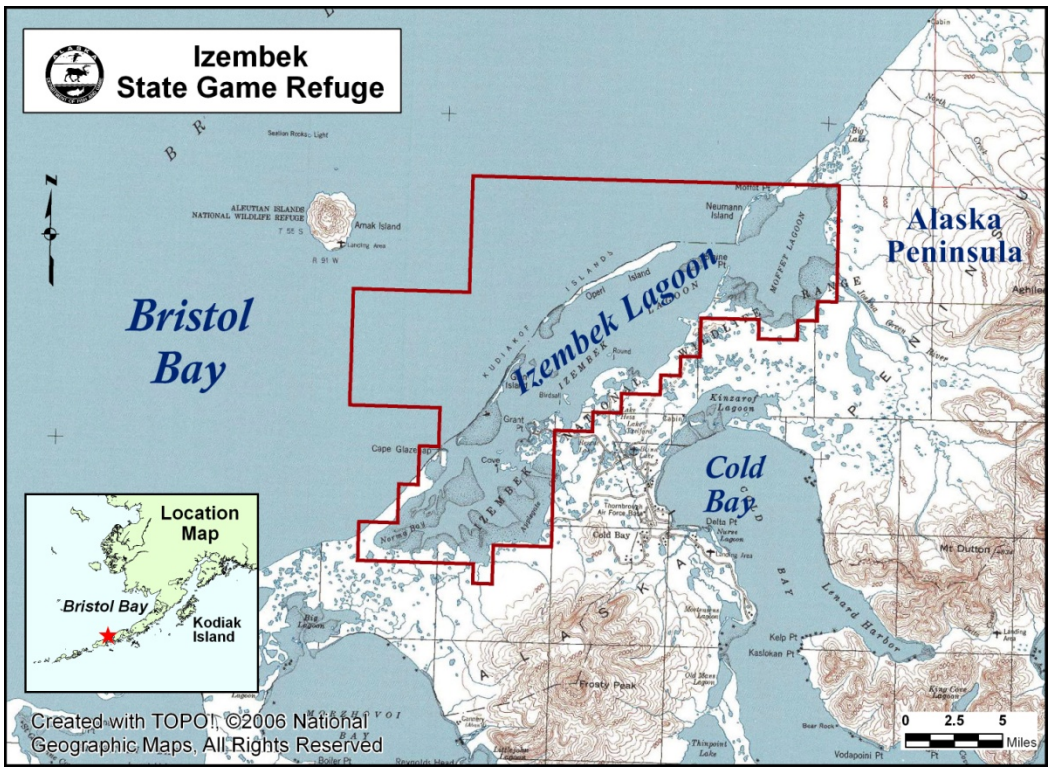

2.6 Mendenhall Wetlands

(Map produced by the Alaska Dept. of Fish and Game)

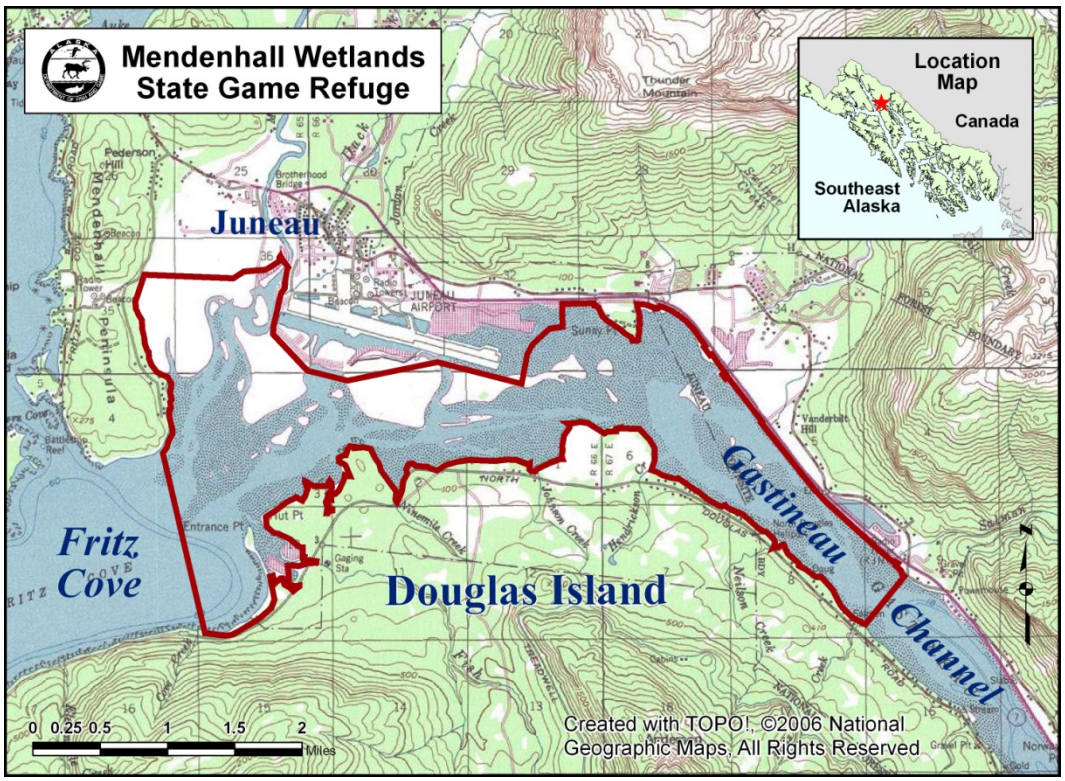

2.7 McNeil River

(Map produced by the Alaska Dept. of Fish and Game)

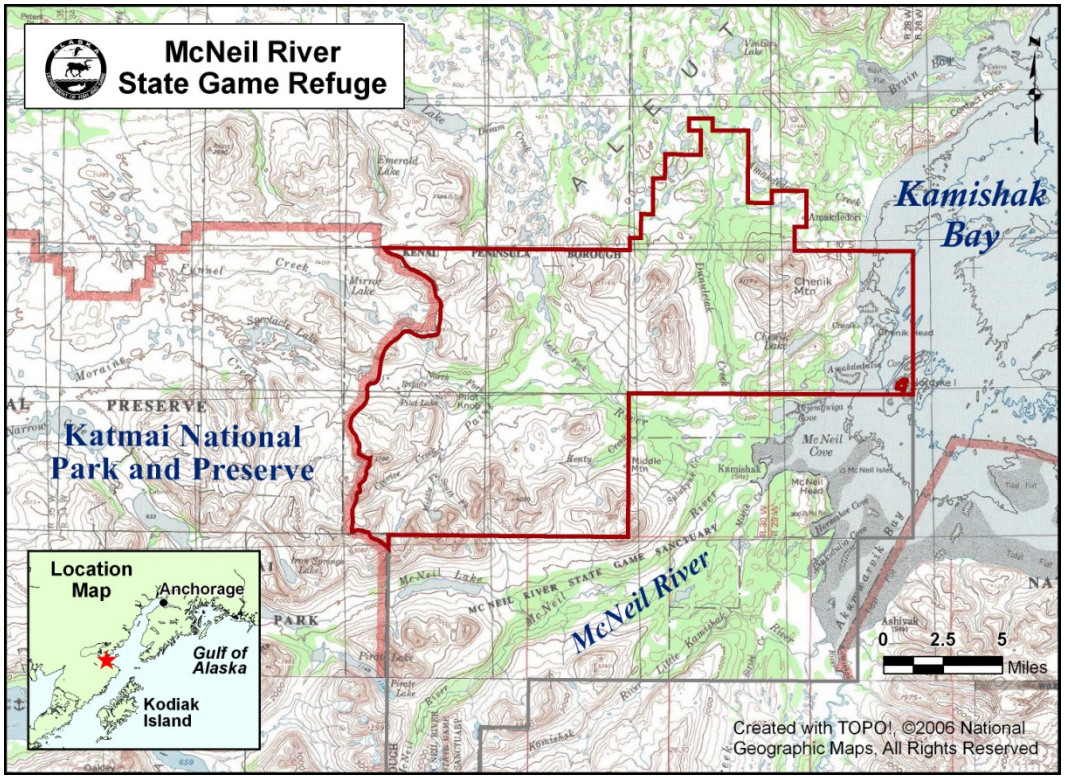

2.8 Minto Flats

(Map produced by the Alaska Dept. of Fish and Game)

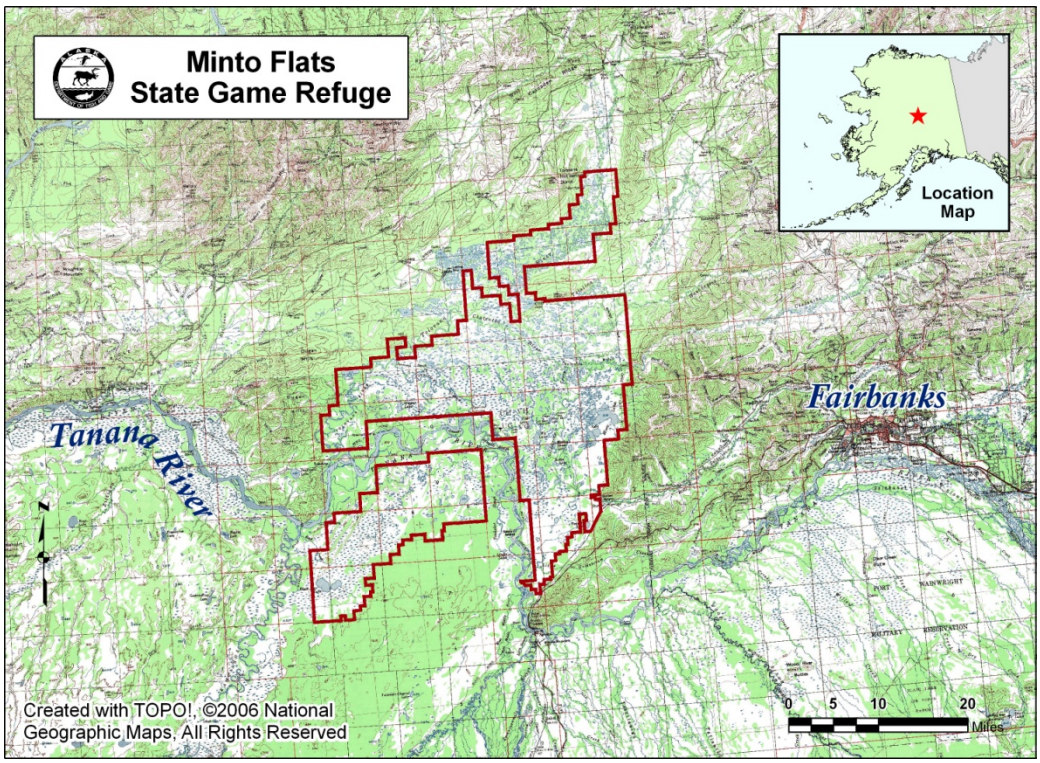

2.9 Palmer Hay Flats

(Map produced by the Alaska Dept. of Fish and Game)

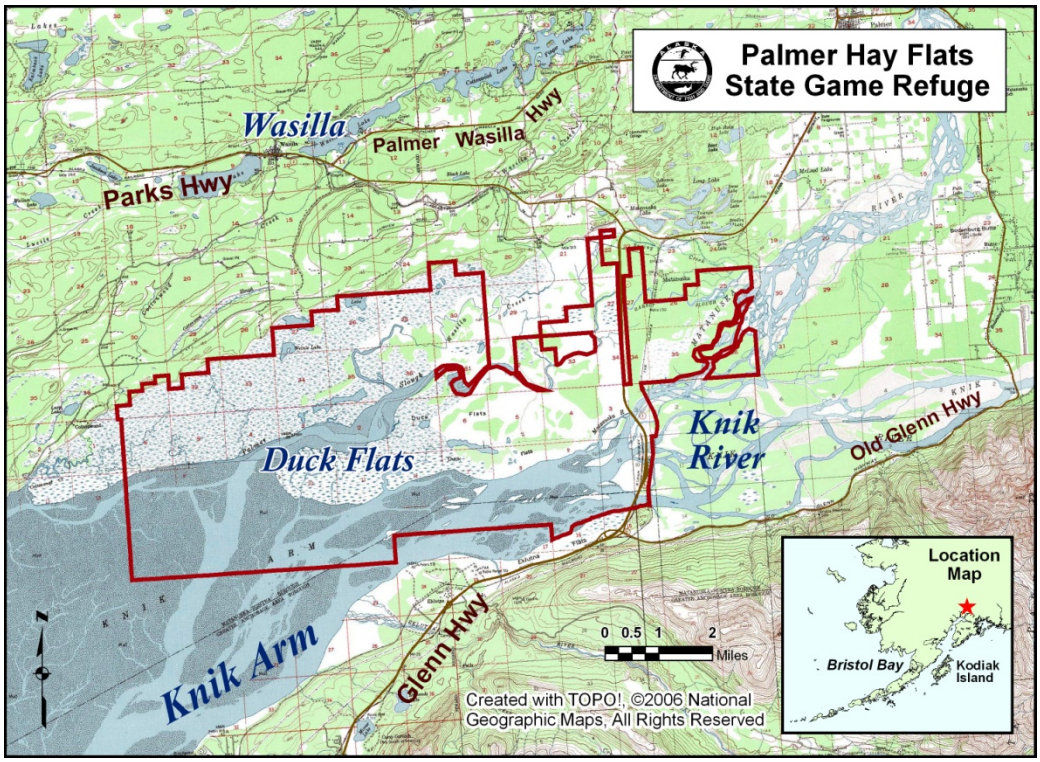

2.10 Susitna Flats

(Map produced by the Alaska Dept. of Fish and Game)

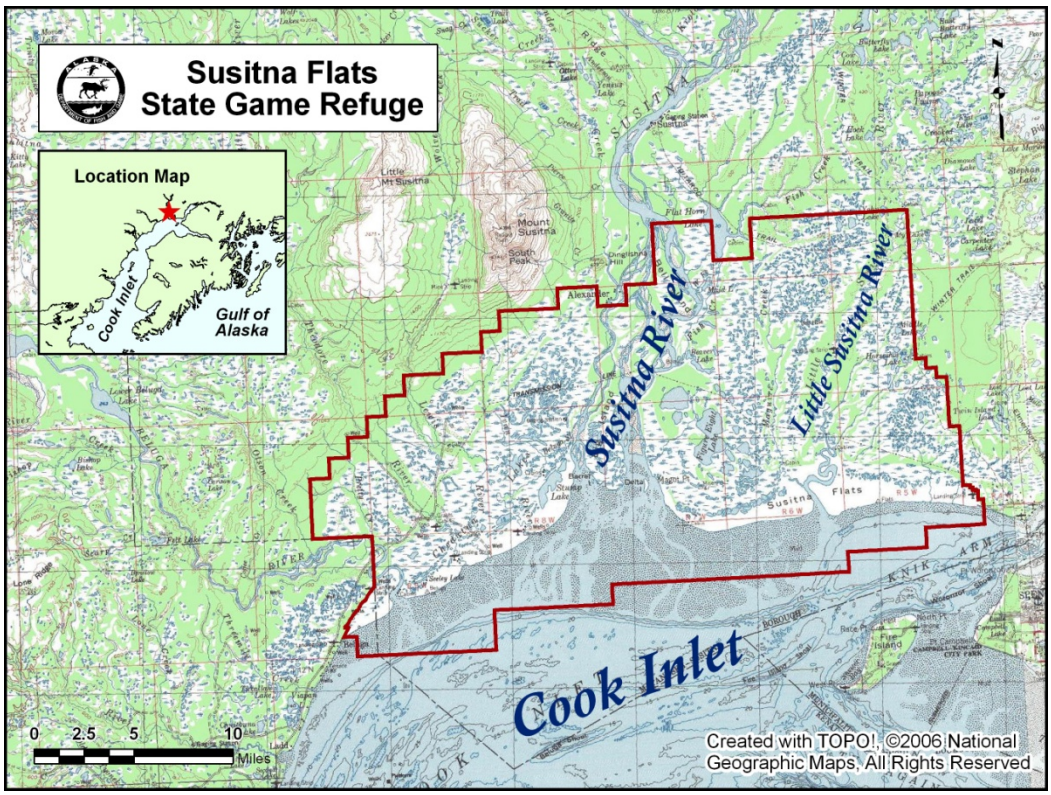

2.11 Trading Bay

(Map produced by the Alaska Dept. of Fish and Game)

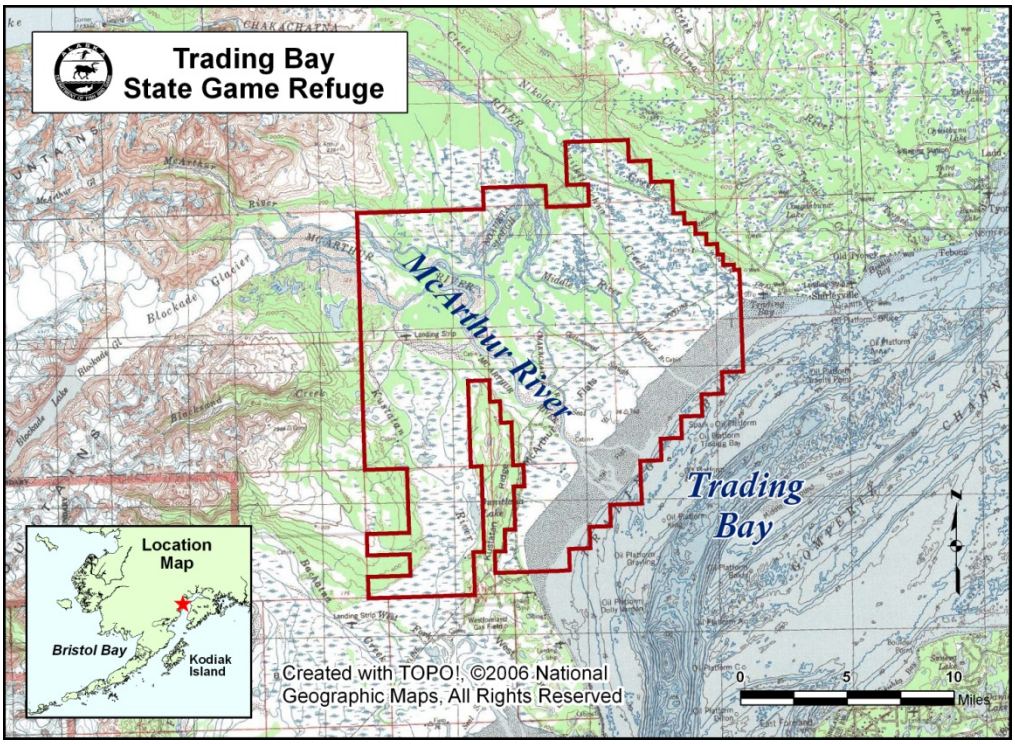

2.12 Yakataga

(Map produced by the Alaska Dept. of Fish and Game)

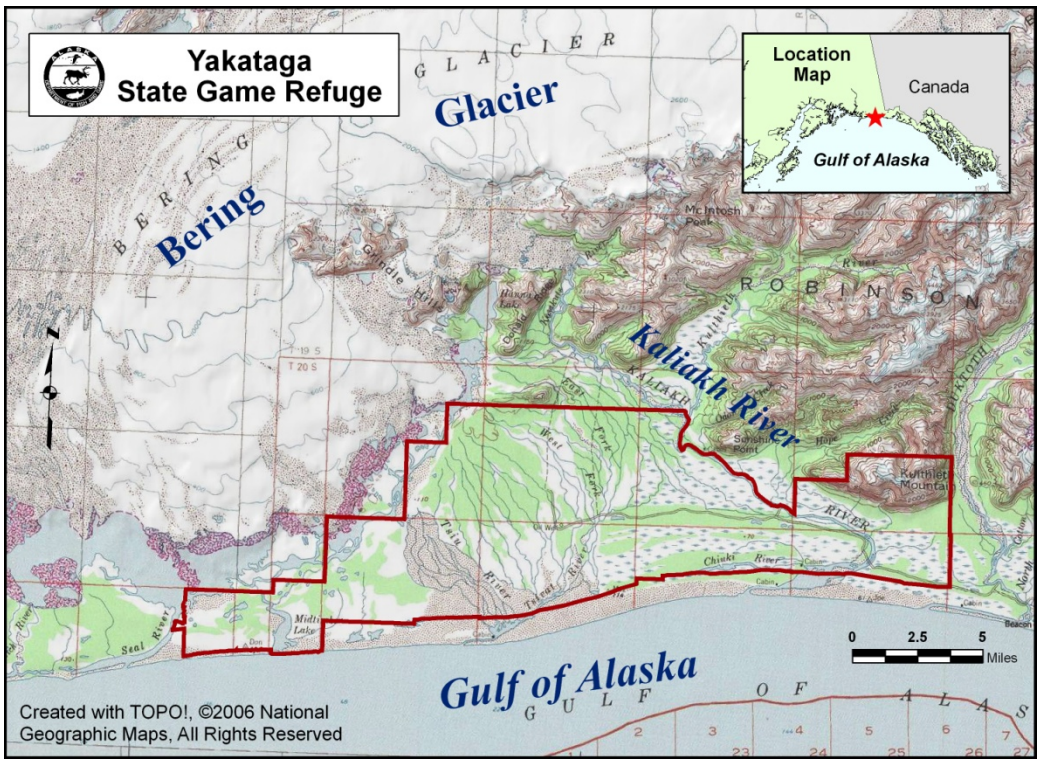

3.0 LOCATION OF STATE CRITICAL HABITAT AREAS

The Alaska State Legislature has classified certain areas as being essential to the protection of fish and wildlife habitat. These areas are designated as either a refuge, critical habitat area, or sanctuary. More information can be located at http://www.wildlife.alaska.gov/index.cfm?adfg=refuge.main.

1. Anchor River/Fritz Creek
2. Chilkat River
3. Cinder River
4. Clam Gulch
5. Copper River Delta
6. Dude Creek
7. Egegik
8. Fox River Flats
9. Homer Airport
10. Kachemak Bay
11. Kalgin Island
12. Pilot Point
13. Port Heiden
14. Port Moller
15. Redoubt Bay
16. Tugidak Island
17. Willow Mountain

3.1 Anchor River/Fritz Creek

(Map produced by the Alaska Dept. of Fish and Game)

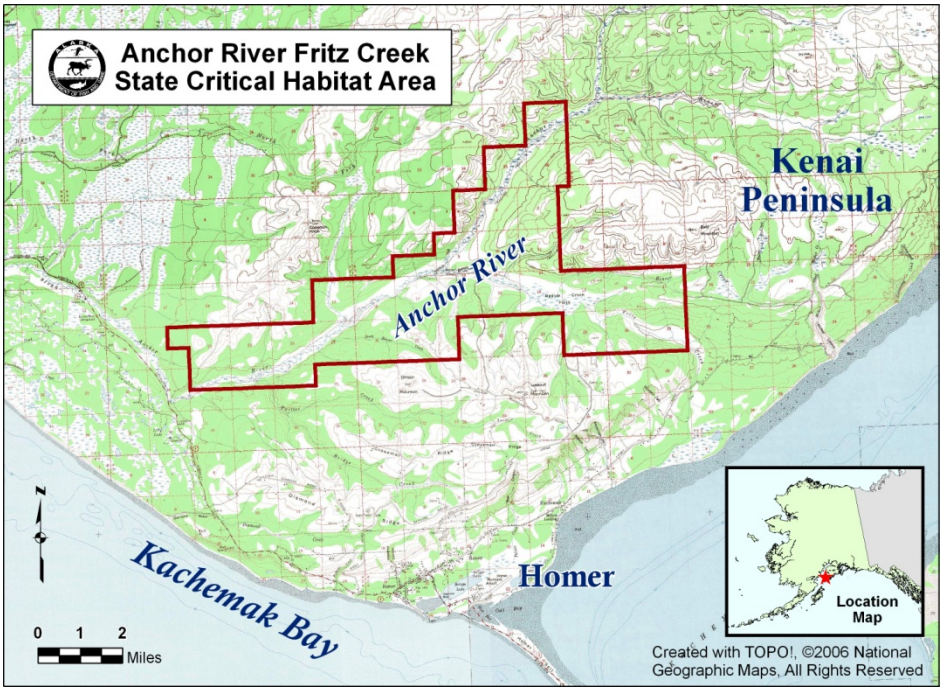

3.2 Chilkat River

(Map produced by the Alaska Dept. of Fish and Game)

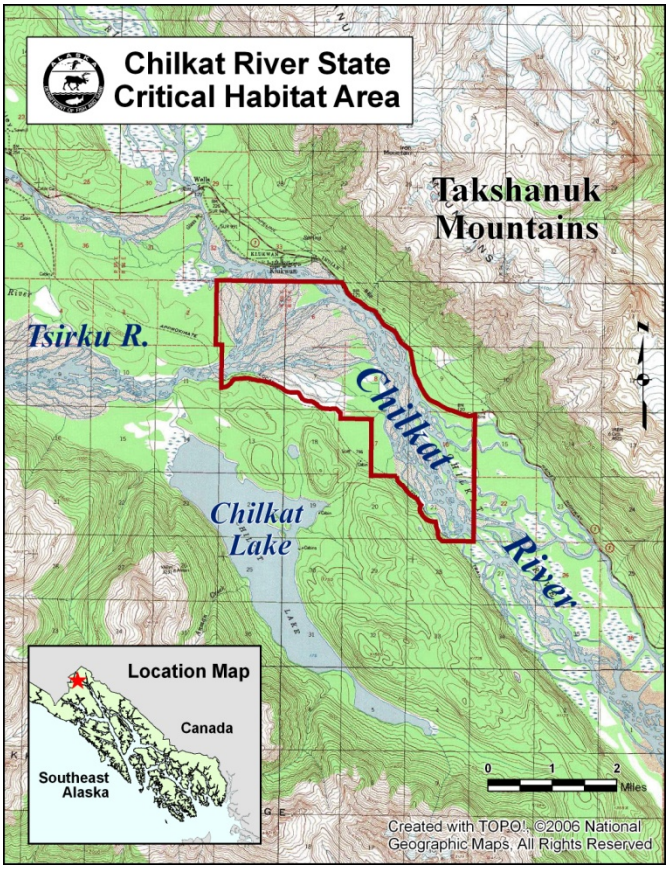

3.3 Cinder River

(Map produced by the Alaska Dept. of Fish and Game)

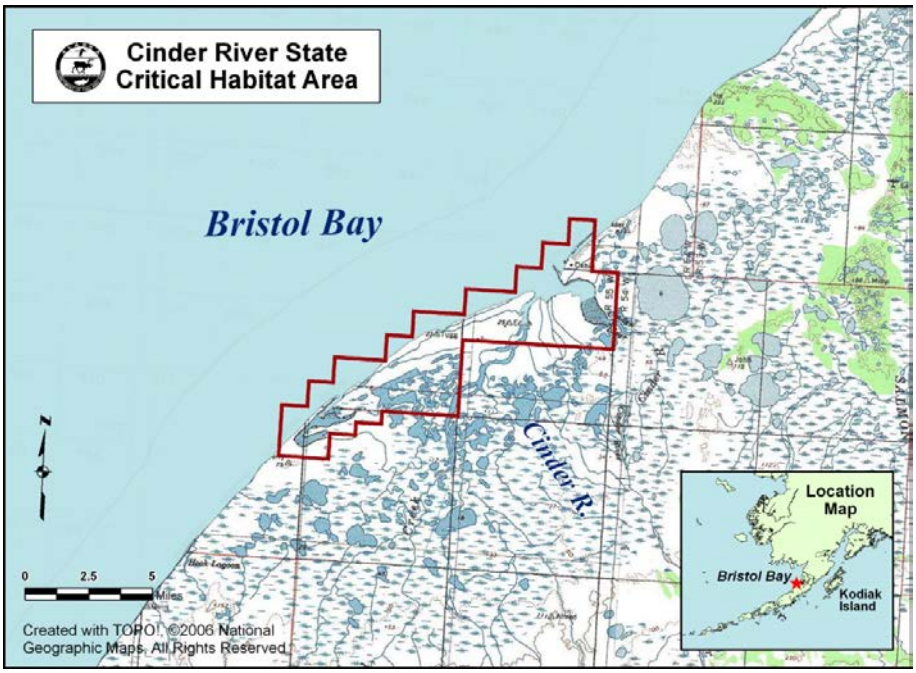

3.4 Clam Gulch

(Map produced by the Alaska Dept. of Fish and Game)

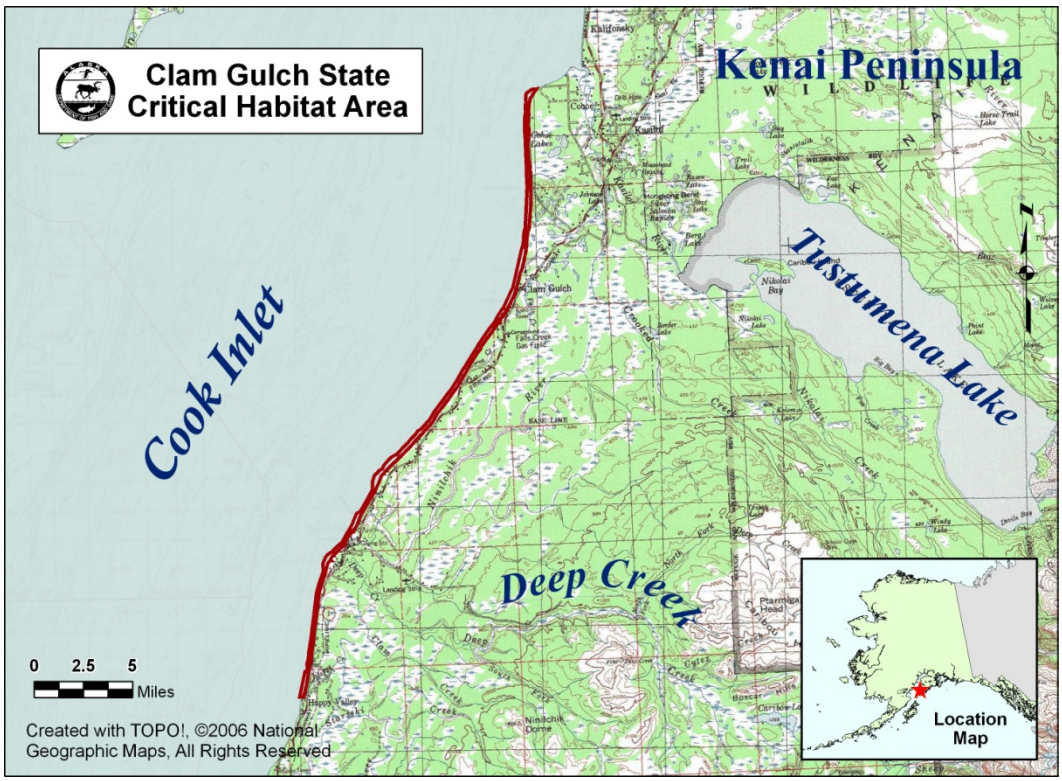

3.5 Copper River Delta

(Map produced by the Alaska Dept. of Fish and Game)

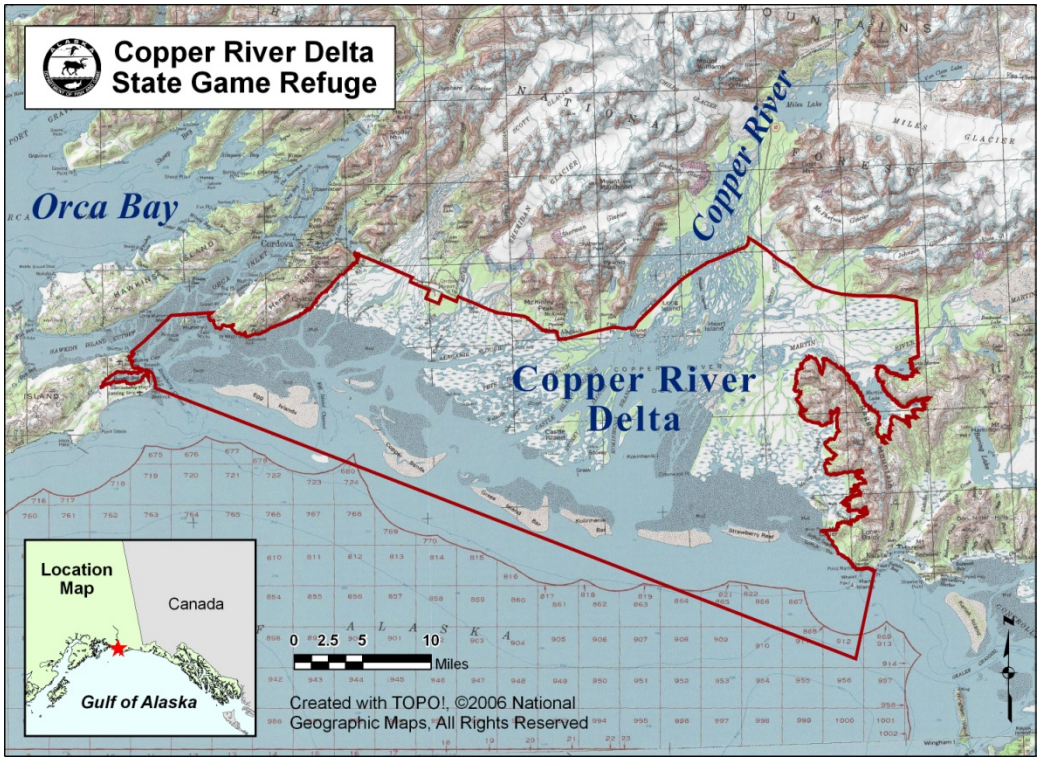

3.6 Dude Creek

(Map produced by the Alaska Dept. of Fish and Game)

3.7 Egegik

(Map produced by the Alaska Dept. of Fish and Game)

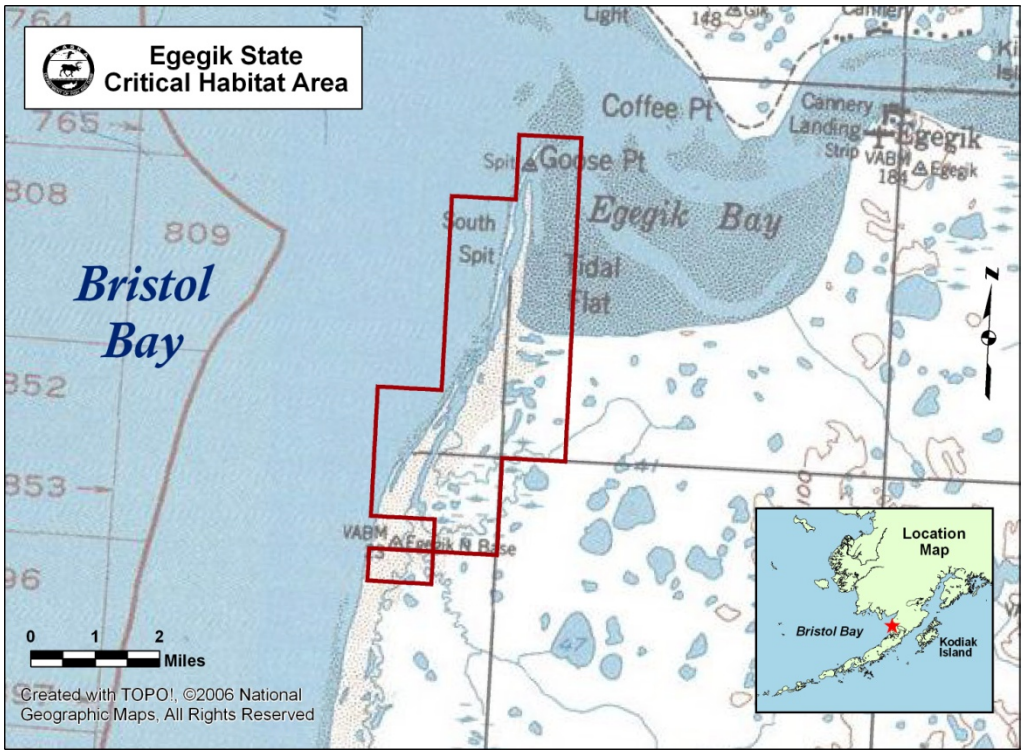

3.8 Fox River Flats

(Map produced by the Alaska Dept. of Fish and Game)

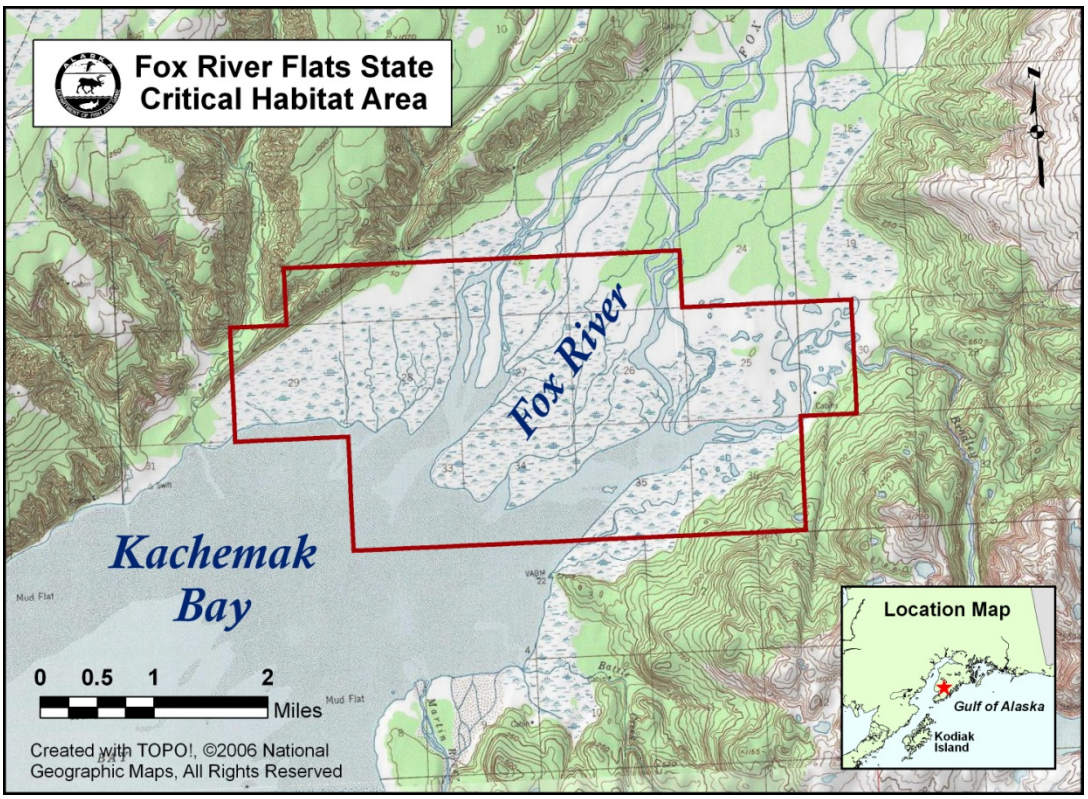

3.9 Homer Airport

(Map produced by the Alaska Dept. of Fish and Game)

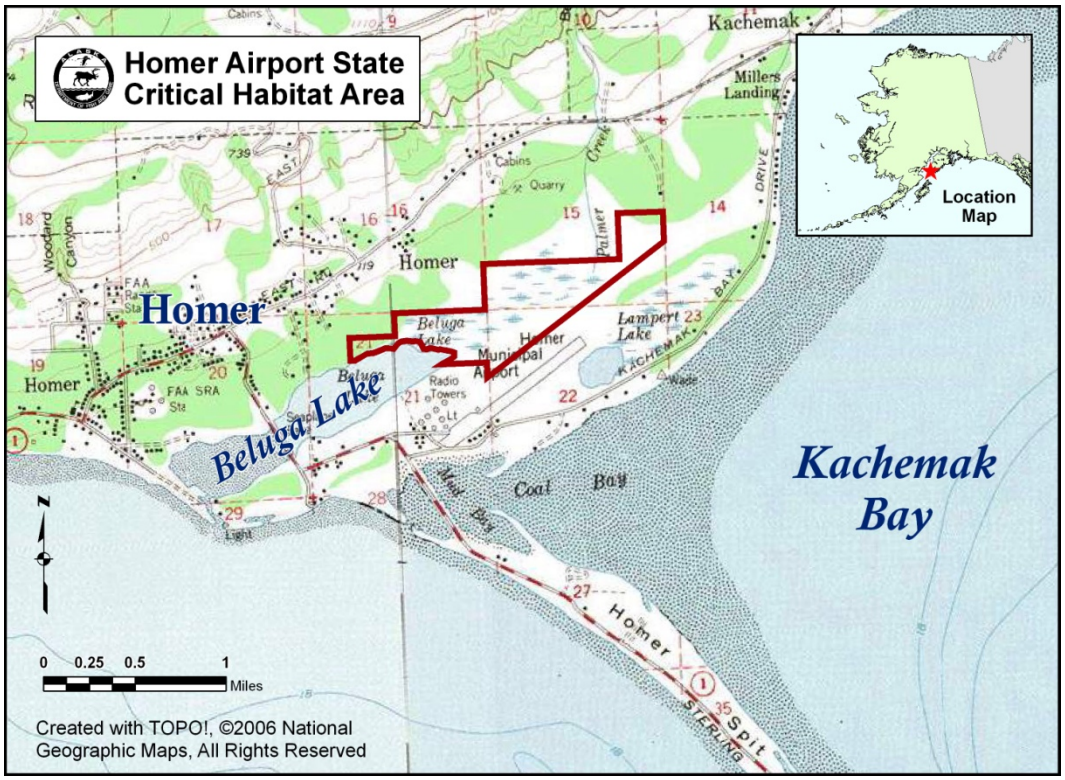

3.10 Kachemak Bay

(Map produced by the Alaska Dept. of Fish and Game)

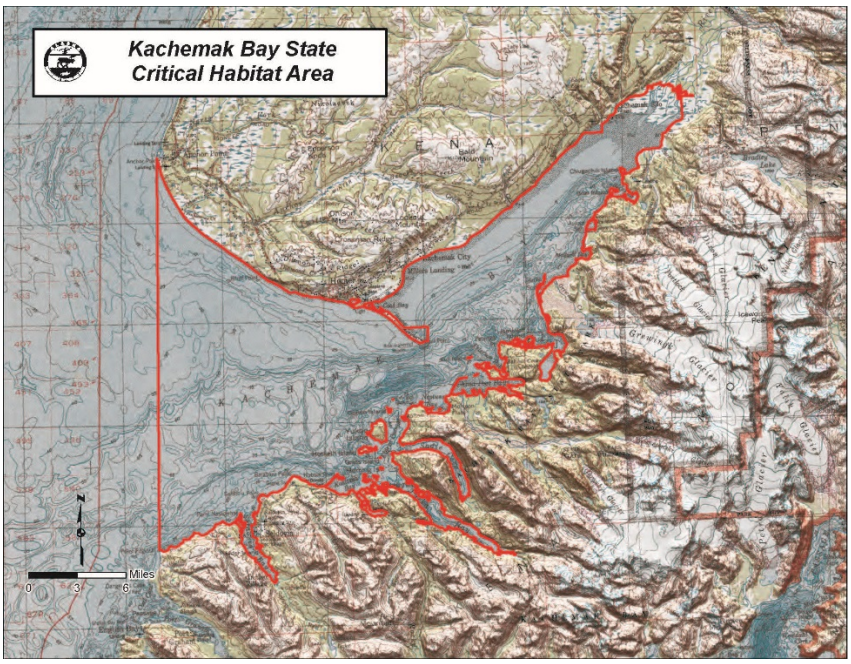

3.11 Kalgin Island

(Map produced by the Alaska Dept. of Fish and Game)

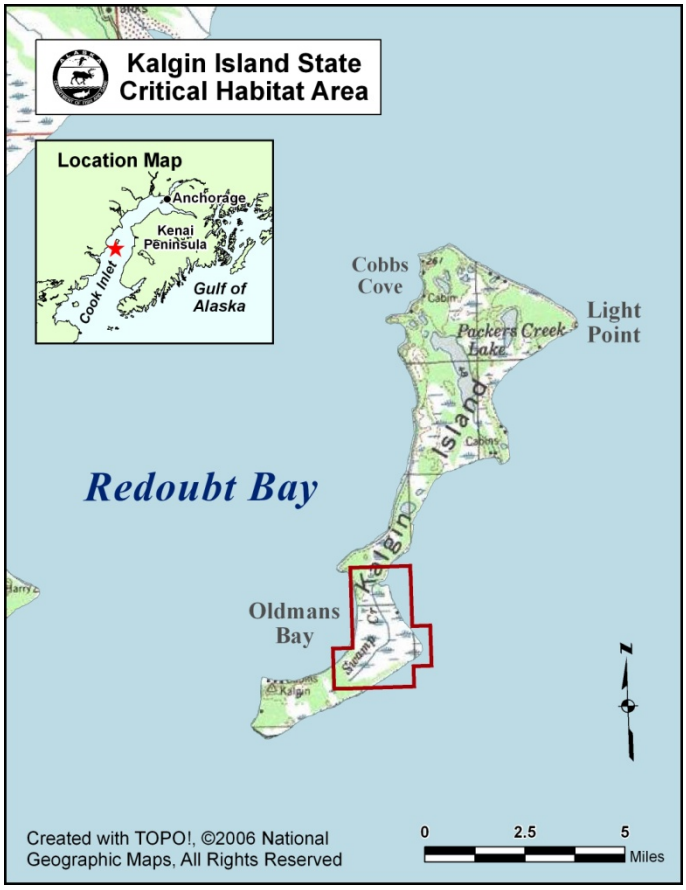

3.12 Pilot Point

(Map produced by the Alaska Dept. of Fish and Game)

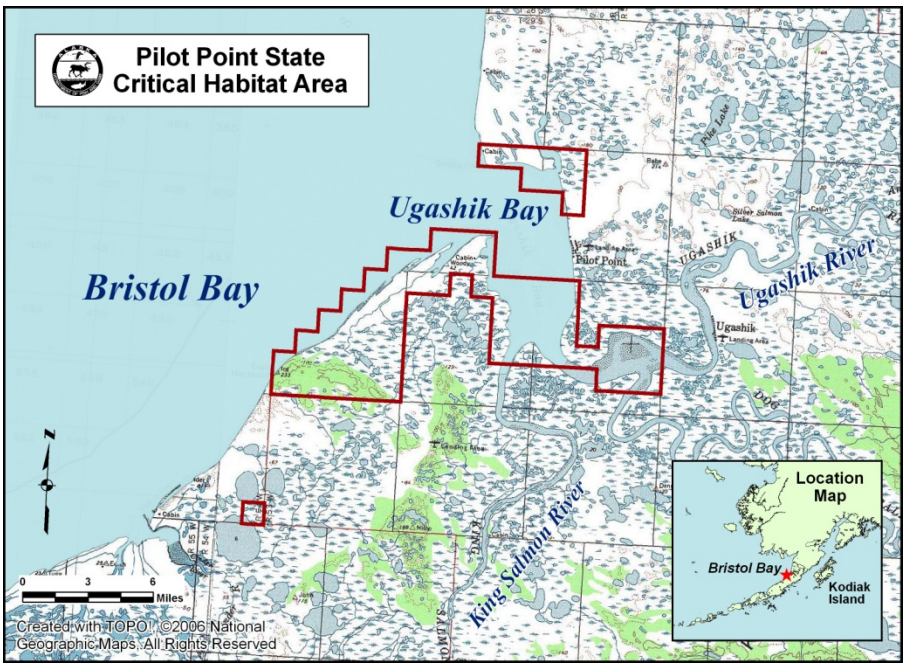

3.13 Port Heiden

(Map produced by the Alaska Dept. of Fish and Game)

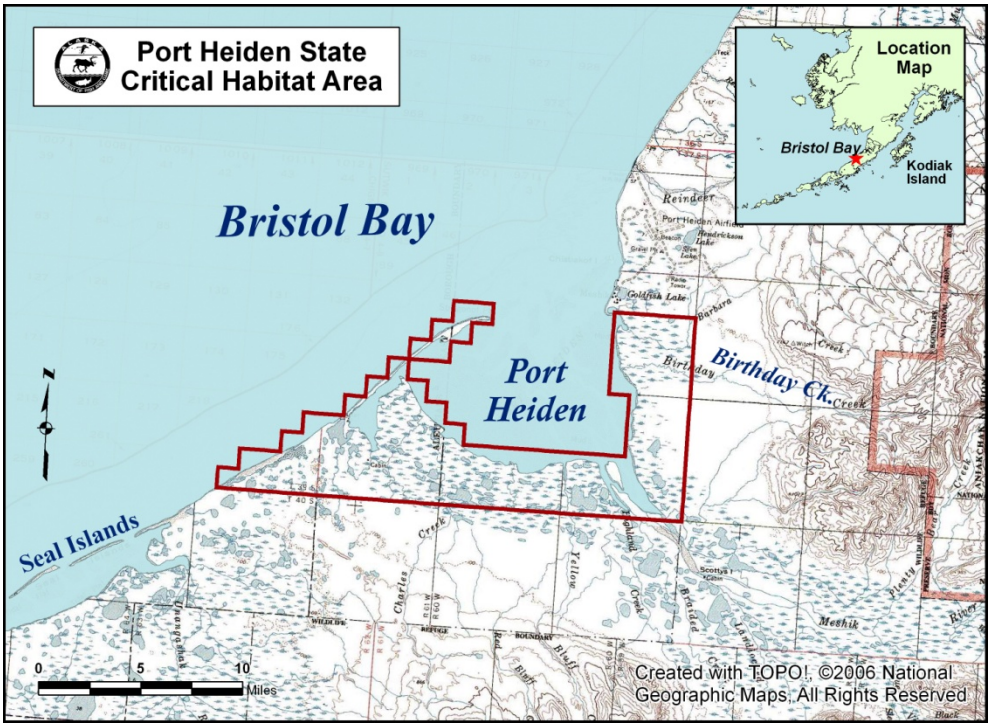

3.14 Port Moller

(Map produced by the Alaska Dept. of Fish and Game)

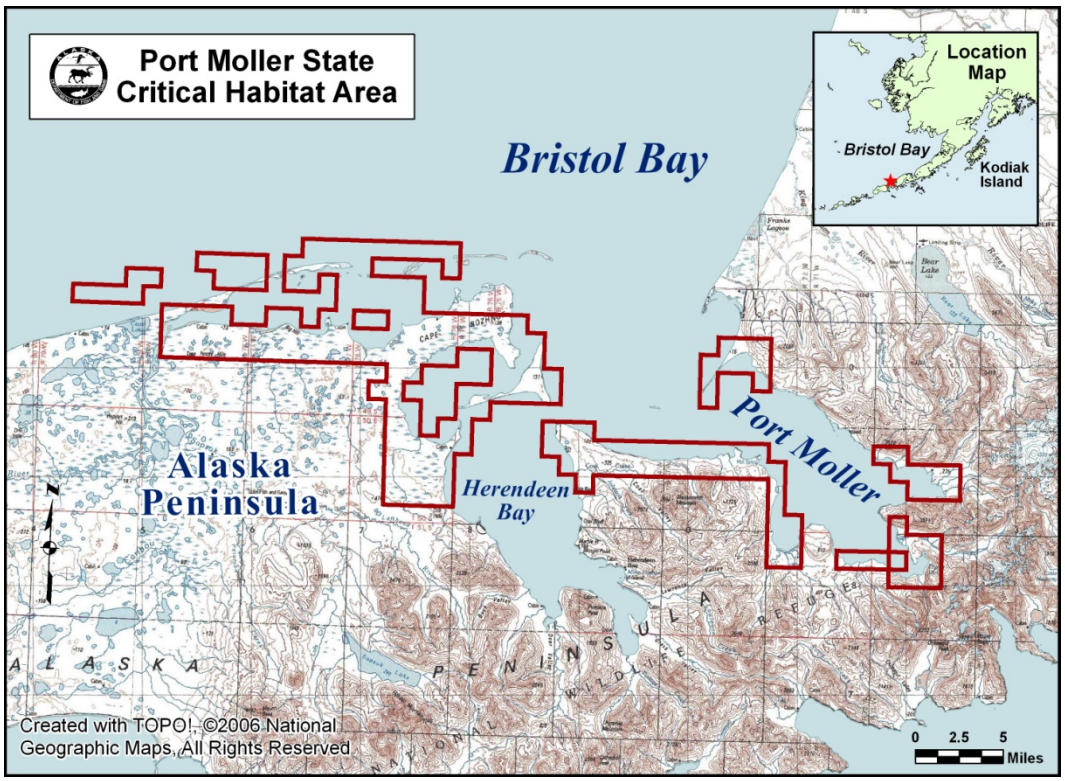

3.15 Redoubt Bay

(Map produced by the Alaska Dept. of Fish and Game)

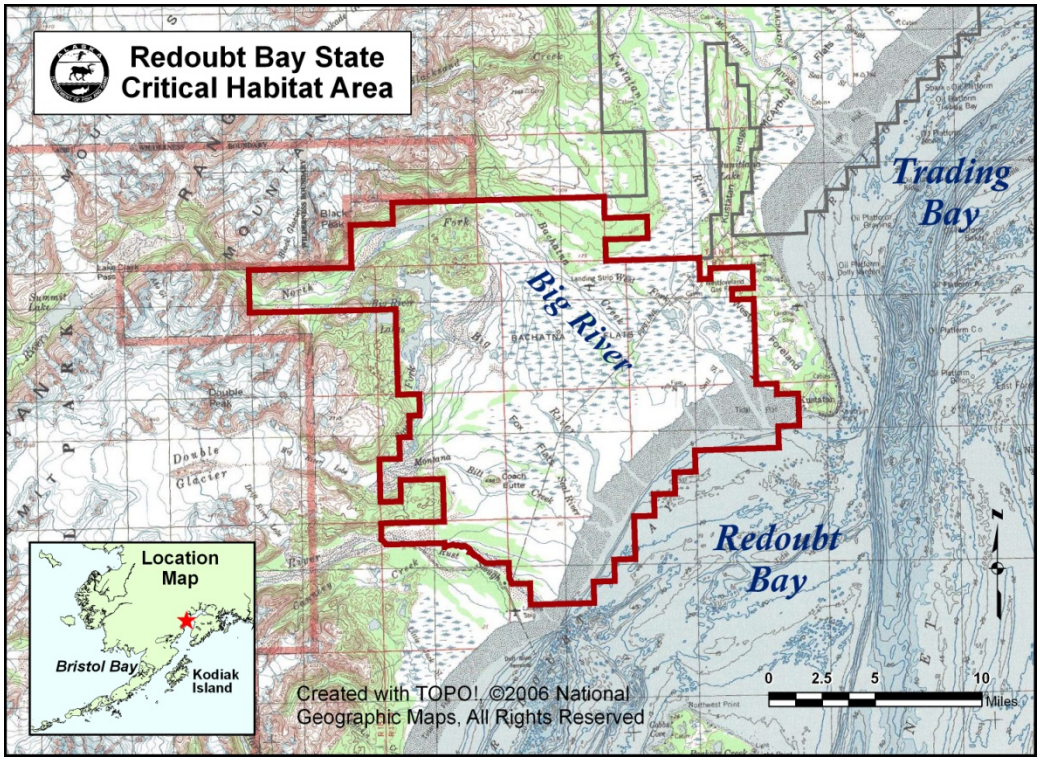

3.16 Tugidak Island

(Map produced by the Alaska Dept. of Fish and Game)

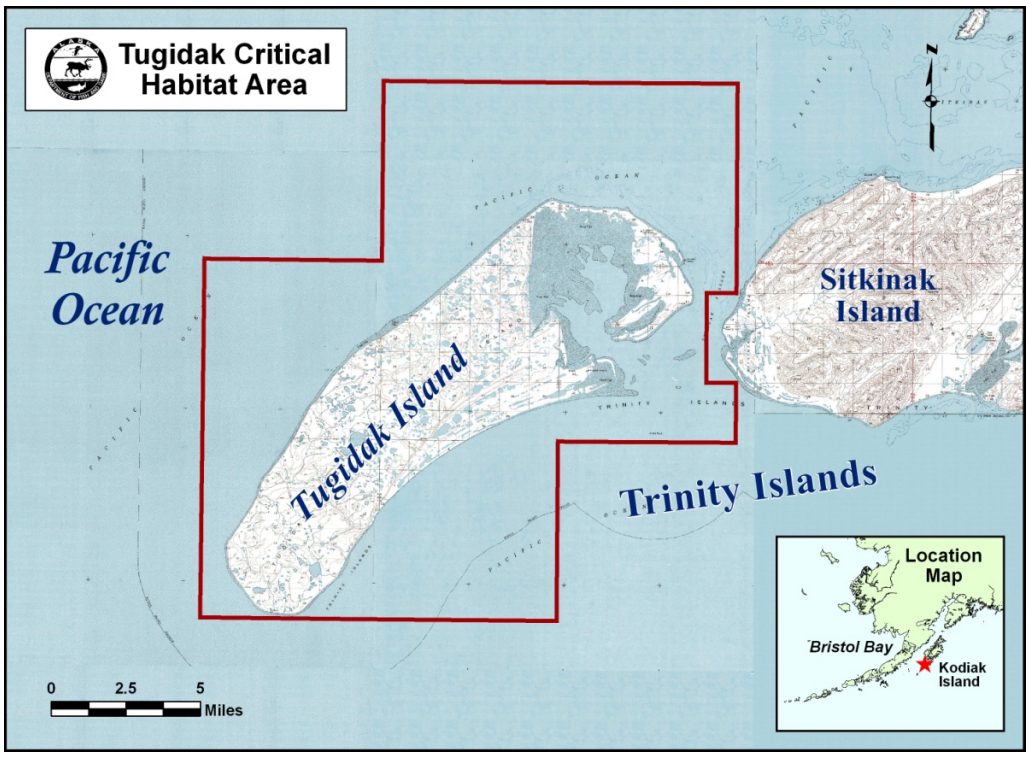

3.17 Willow Mountain

(Map produced by the Alaska Dept. of Fish and Game)

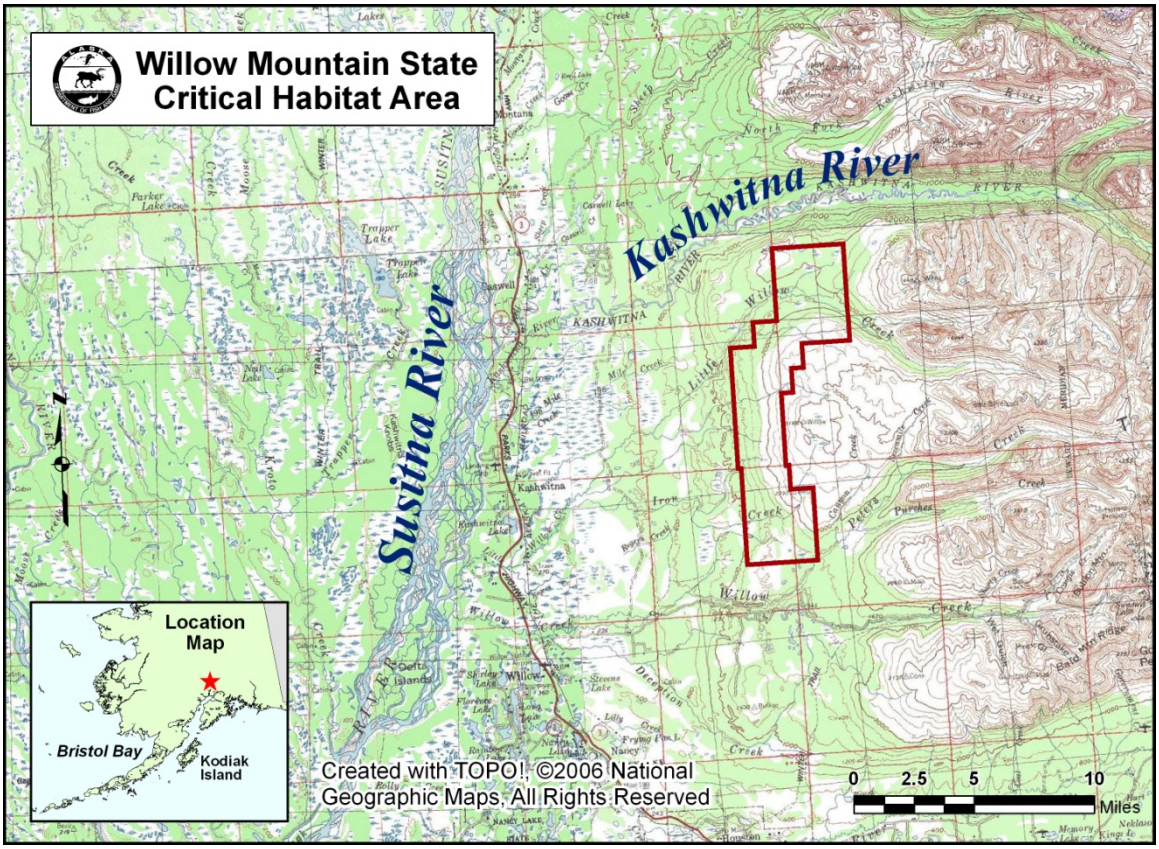

4.0 LOCATION OF STATE PARKS

There are nine legislatively designated State Parks in Alaska. More information can be found at http://dnr.alaska.gov/Landrecords/docs/pdf/ldafct97.pdf and http://dnr.alaska.gov/parks/units/index.htm.

1. Afognak Island State Park
2. Chilkat State Park
3. Chugach State Park
4. Denali State Park
5. Kachemak Bay State Park
6. Kachemak Bay State Wilderness
7. Point Bridget State Park
8. Shuyak Island State Park
9. Wood/Tikchik State Park

4.1 Afognak Island State Park

(Map provided by the Alaska Department of Environmental Conservation)

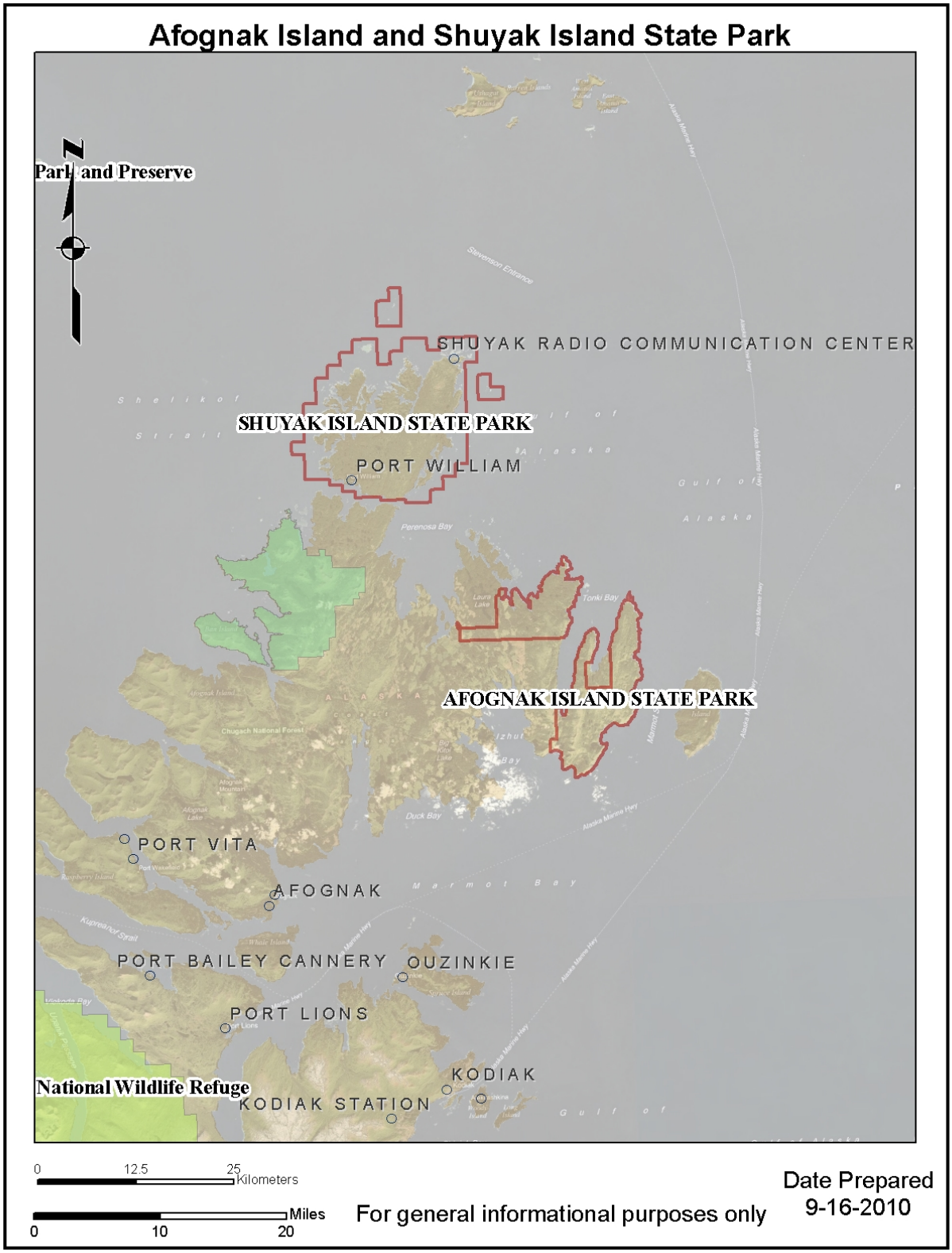

4.2 Chilkat State Park

(Map provided by the Alaska Department of Environmental Conservation)

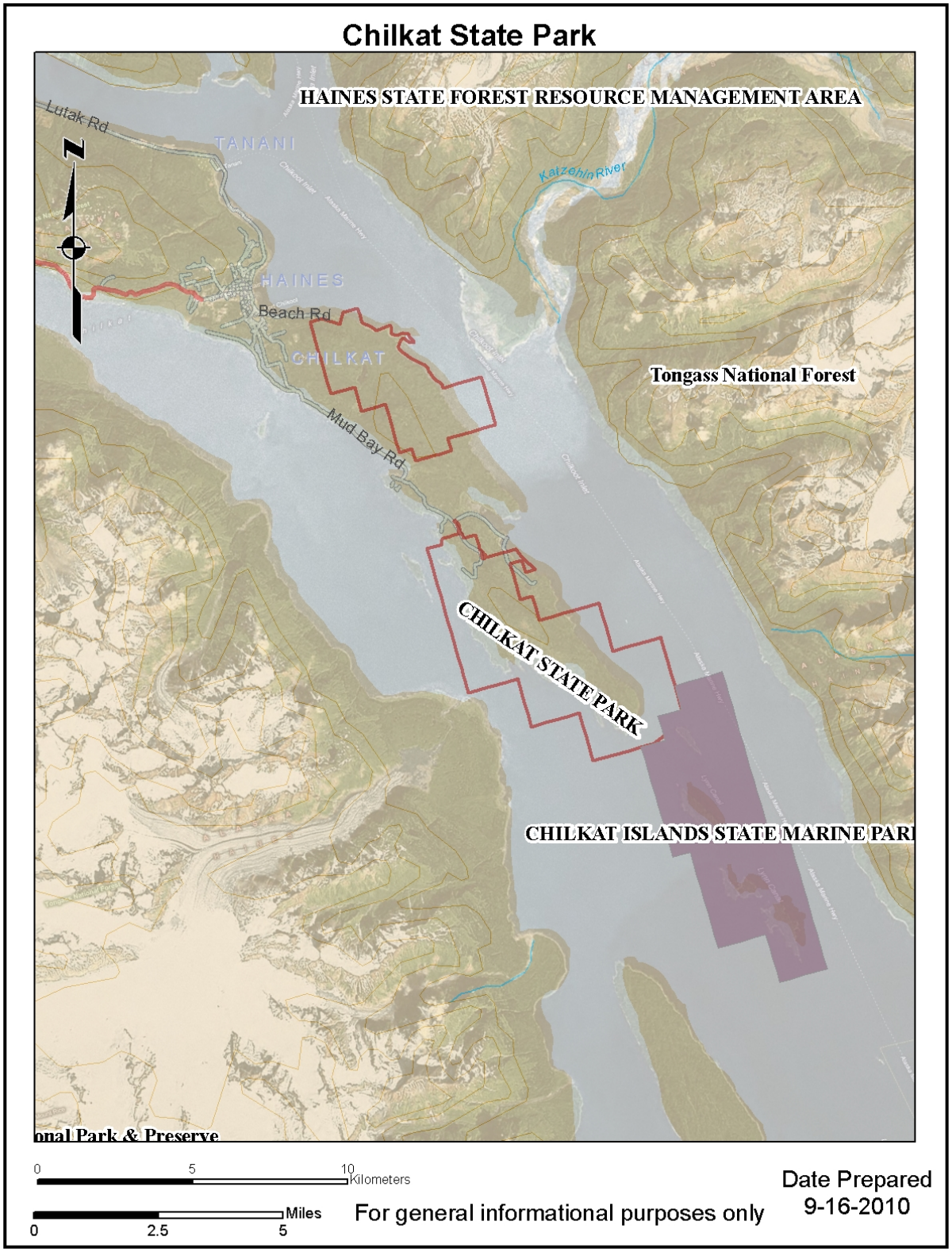

4.3 Chugach State Park

(Map provided by the Alaska Department of Environmental Conservation)

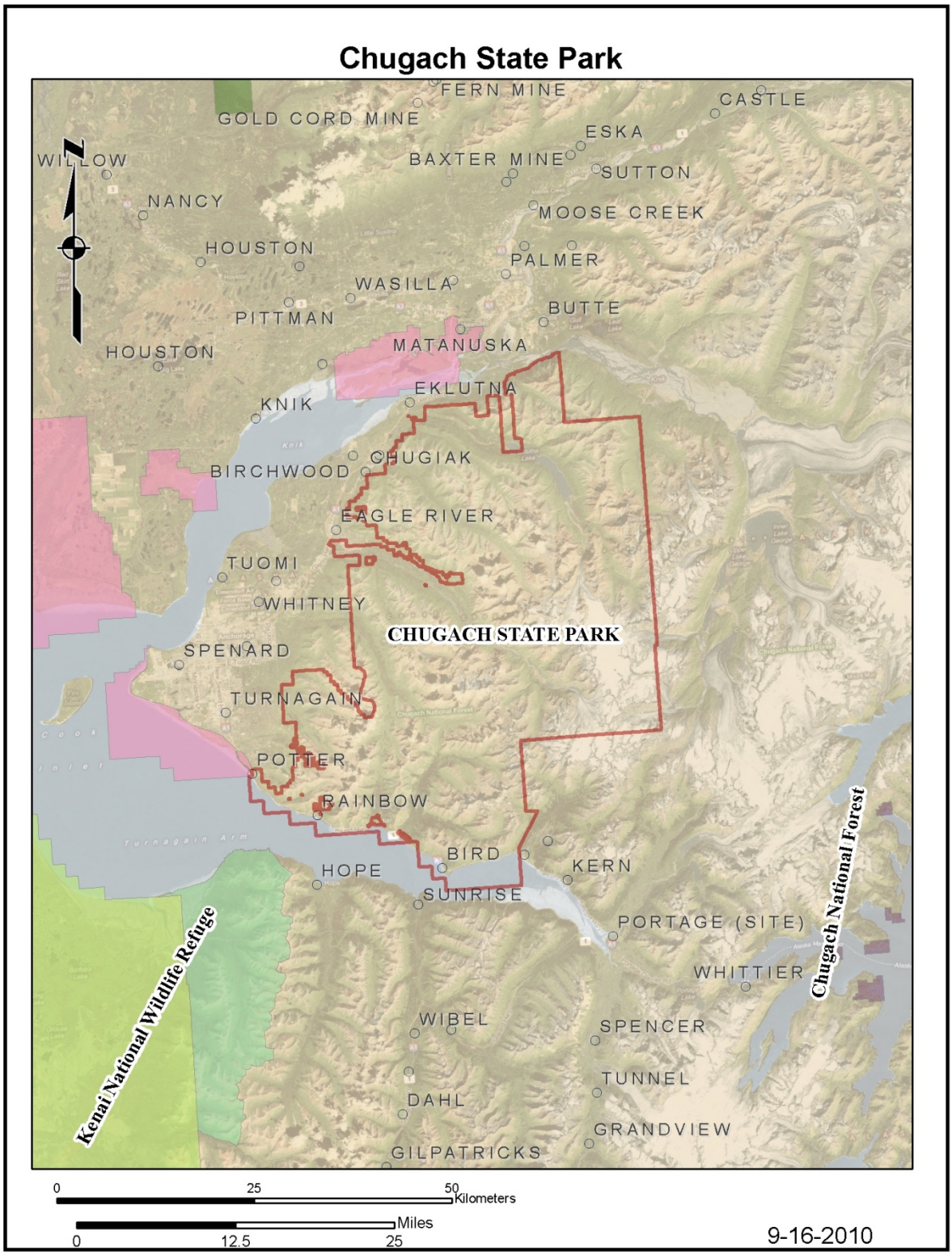

4.4 Denali State Park

(Map provided by the Alaska Department of Environmental Conservation)

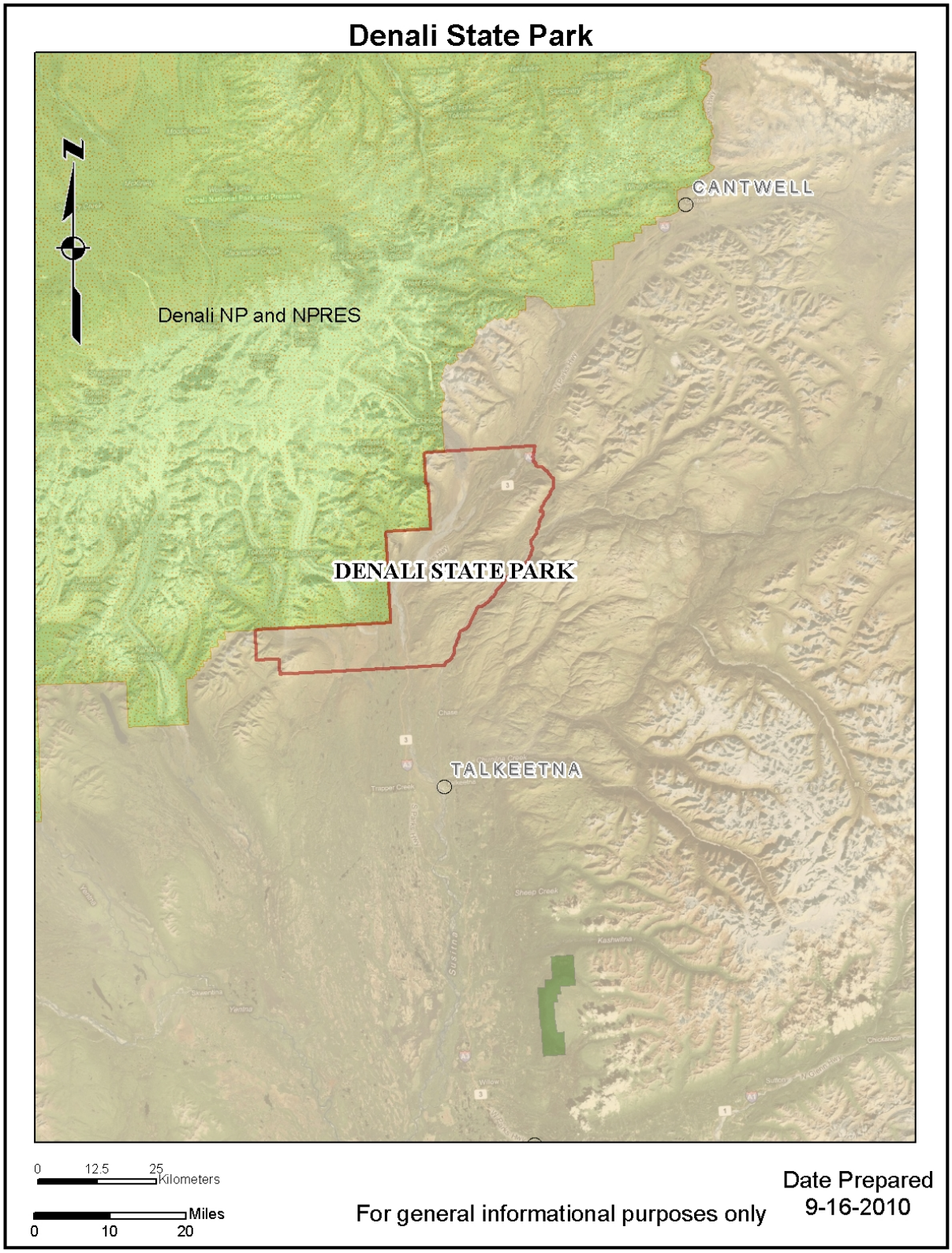

4.5 Kachemak Bay State Park

(Map provided by the Alaska Department of Environmental Conservation)

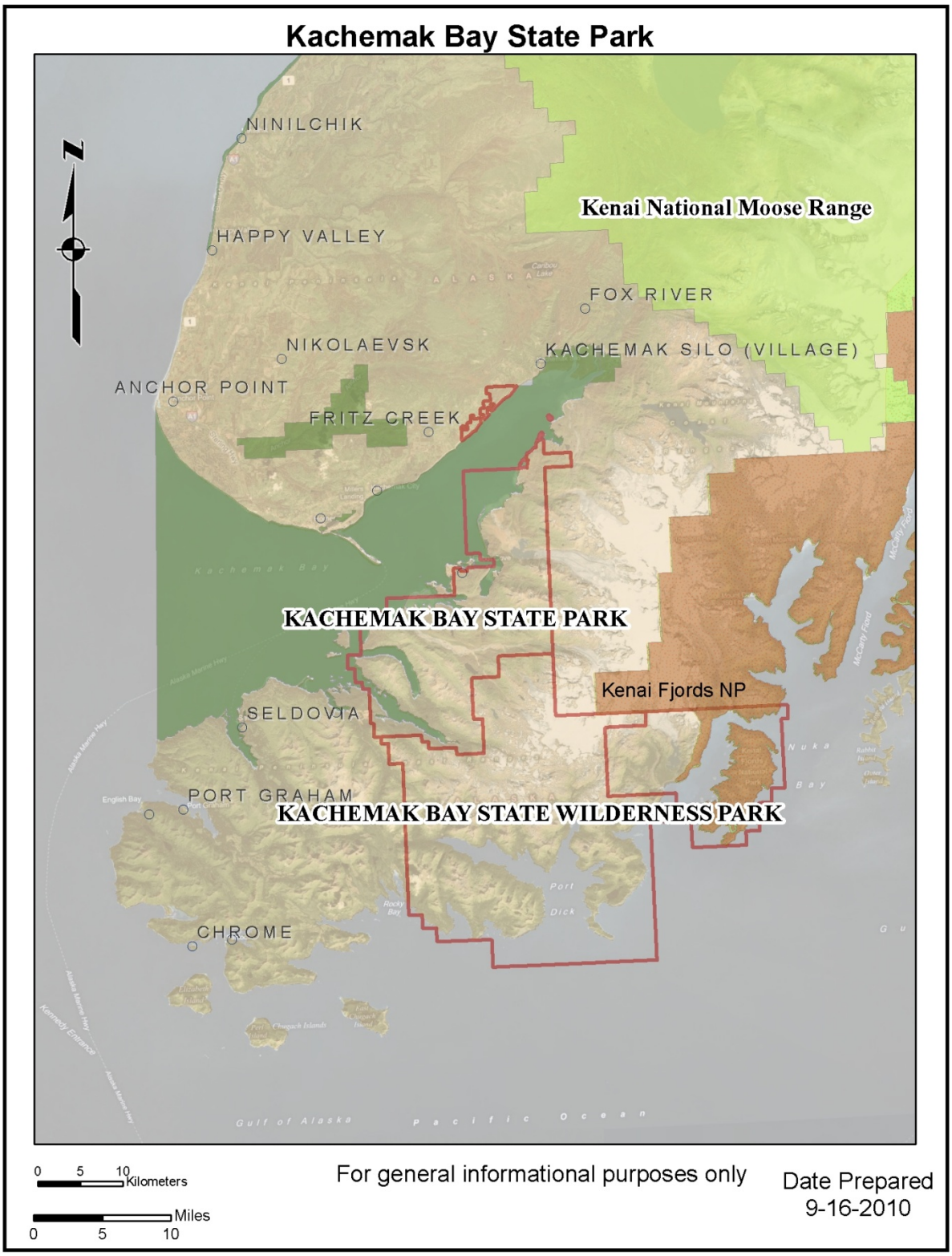

4.6 Kachemak Bay State Wilderness Park

(Map provided by the Alaska Department of Environmental Conservation)

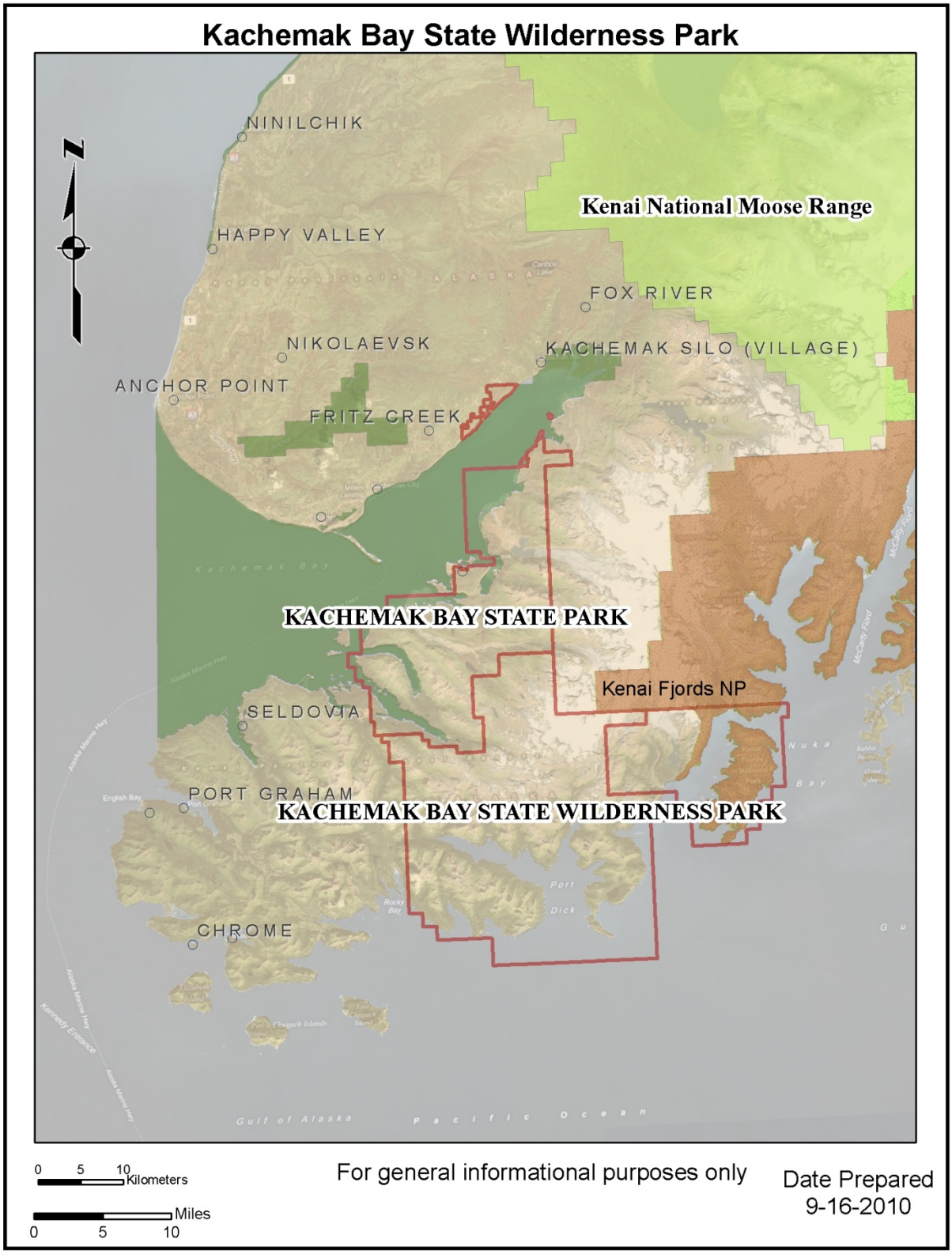

4.7 Point Bridget State Park

(Map provided by the Alaska Department of Environmental Conservation)

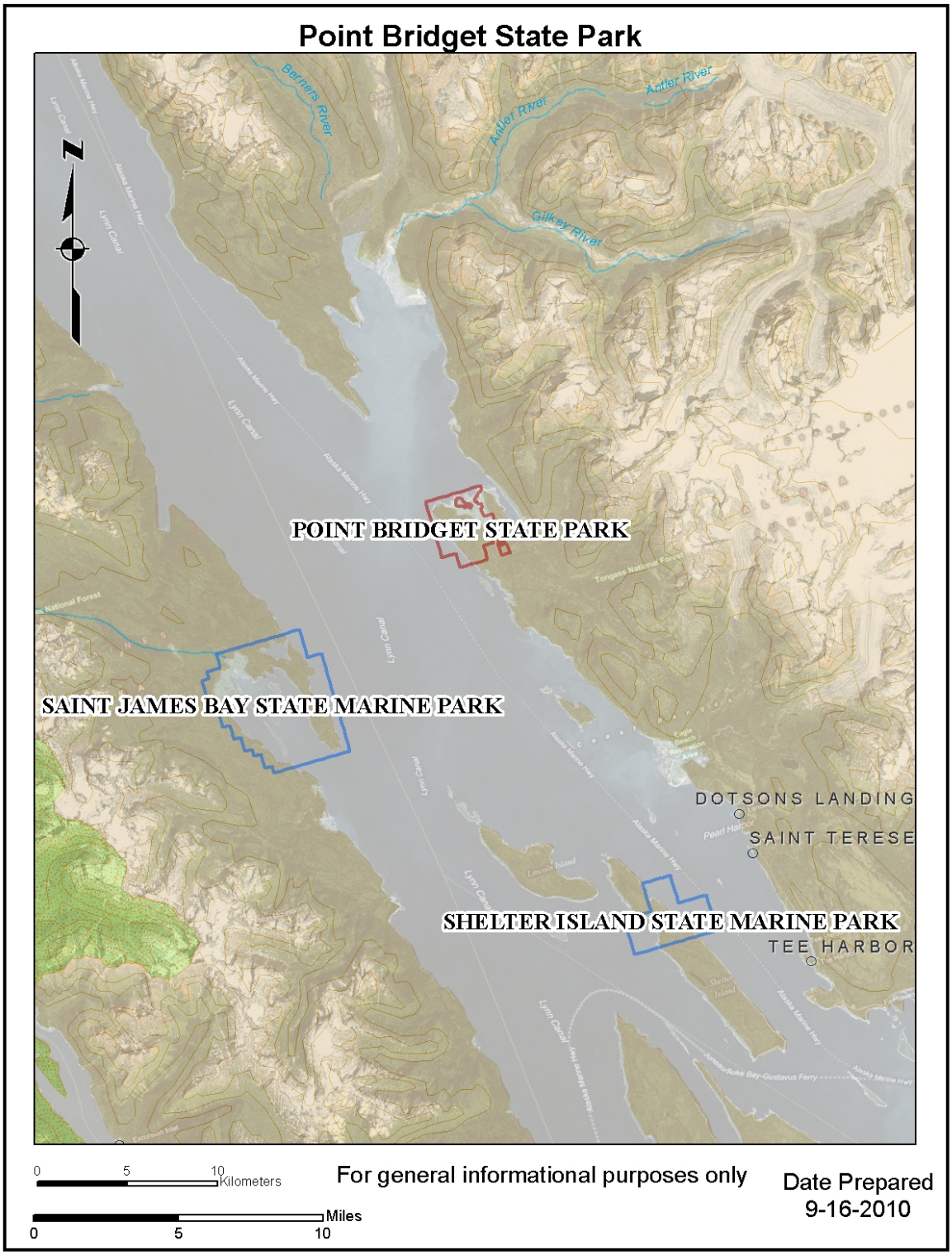

4.8 Shuyak Island State Park

(Map provided by the Alaska Department of Environmental Conservation)

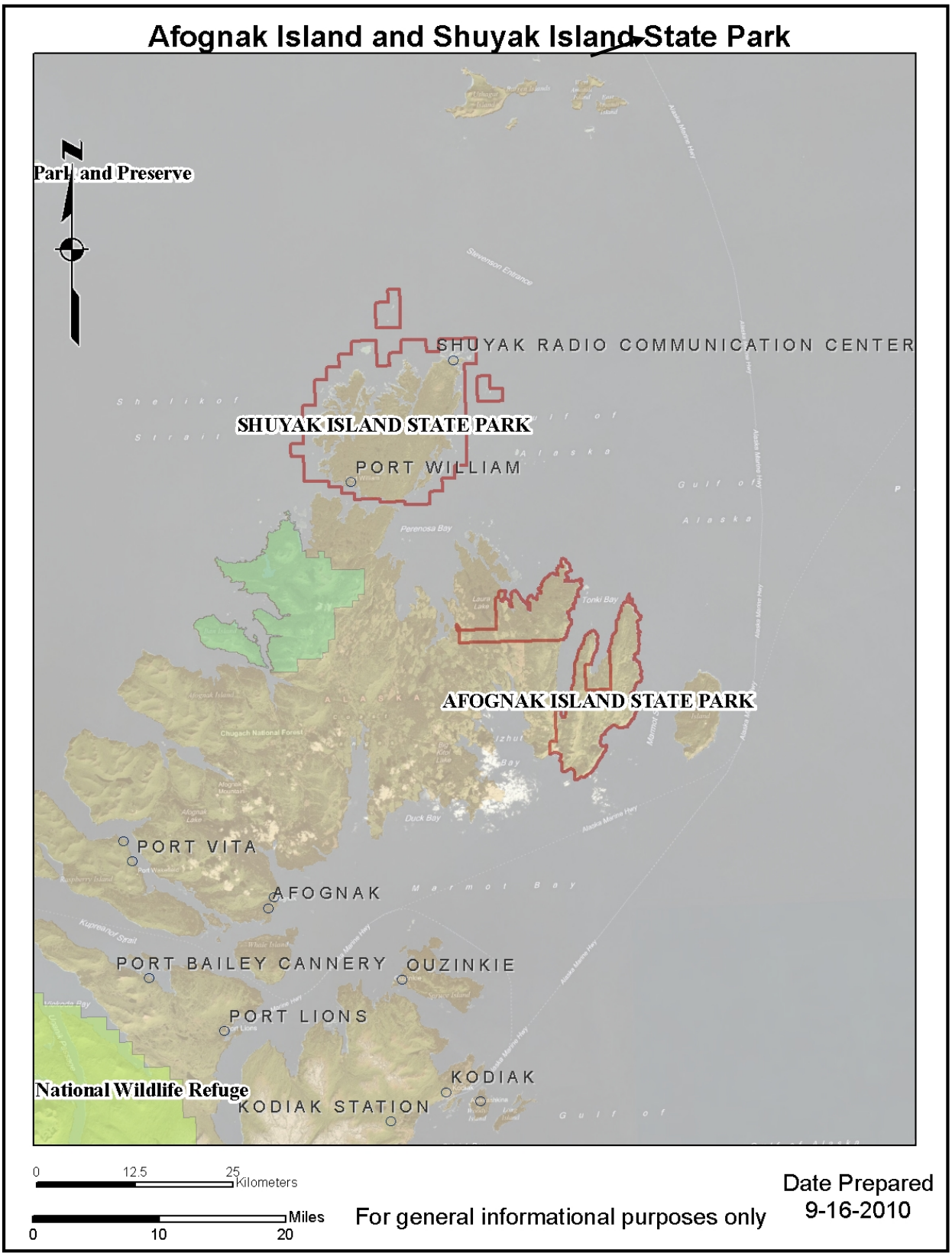

4.9 Wood/Tikchik State Park

(Map provided by the Alaska Department of Environmental Conservation)

5.0 LIST OF STATE MARINE PARKS

There are currently 33 State Marine Parks. Following is a list of the State Marine Parks. More information can be found at http://dnr.alaska.gov/parks/units/index.htm.

1. Bettles Bay State Marine Park
2. Beecher Pass State Marine Park
3. Big Bear/Baby Bear Bays State Marine Park
4. Boswell Bay Beaches State Marine Park
5. Canoe Passage State Marine Park
6. Chilkat Islands State Marine Park
7. Dall Bay State Marine Park
8. Decision Point State Marine Park
9. Driftwood Bay State Marine Park
10. Entry Cove State Marine Park
11. Funter Bay State Marine Park
12. Granite Bay State Marine Park
13. Horseshoe Bay State Marine Park
14. Jack Bay State Marine Park
15. Joe Mace Island State Marine Park
16. Kayak Island State Marine Park
17. Magoun Islands State Marine Park
18. Oliver Inlet State Marine Park
19. Safety Cove
20. Saint James Bay State Marine Park
21. Sandspit Point State Marine Park
22. Sawmill Bay State Marine Park
23. Security Bay State Marine Park
24. Shelter Island State Marine Park
25. Shoup Bay State Marine Park
26. South Ester Island State Marine Park
27. Sullivan Island State Marine Park
28. Sunny Cove State Marine Park
29. Surprise Cove State Marine Park
30. Taku Harbor State Marine Park
31. Thoms Place State Marine Park
32. Thumb Cove State Marine Park
33. Ziegler Cove State Marine Park

5.1 Bettles Bay State Marine Park

(Map provided by the Alaska Department of Environmental Conservation)

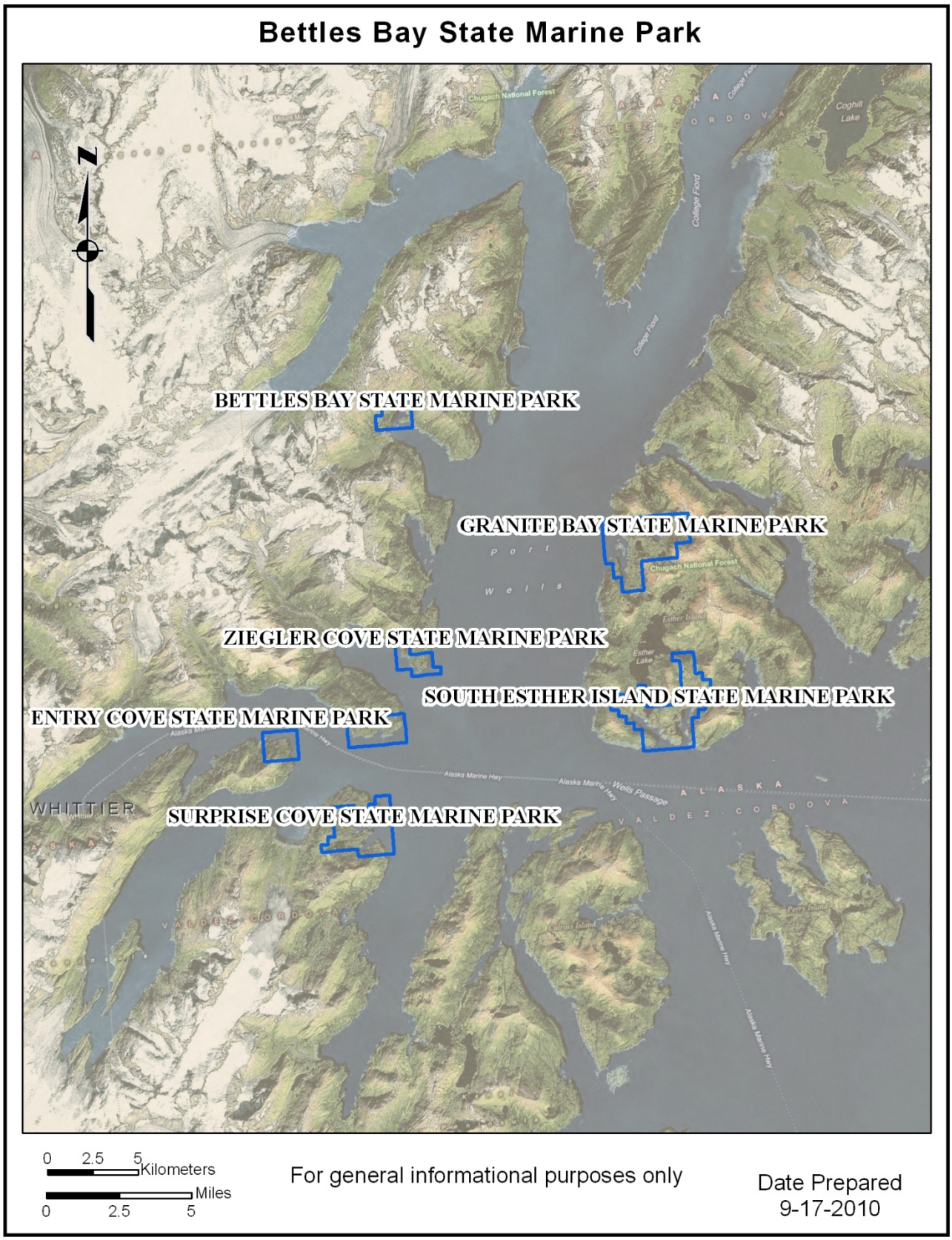

5.2 Beecher Pass State Marine Park

(Map provided by the Alaska Department of Environmental Conservation)

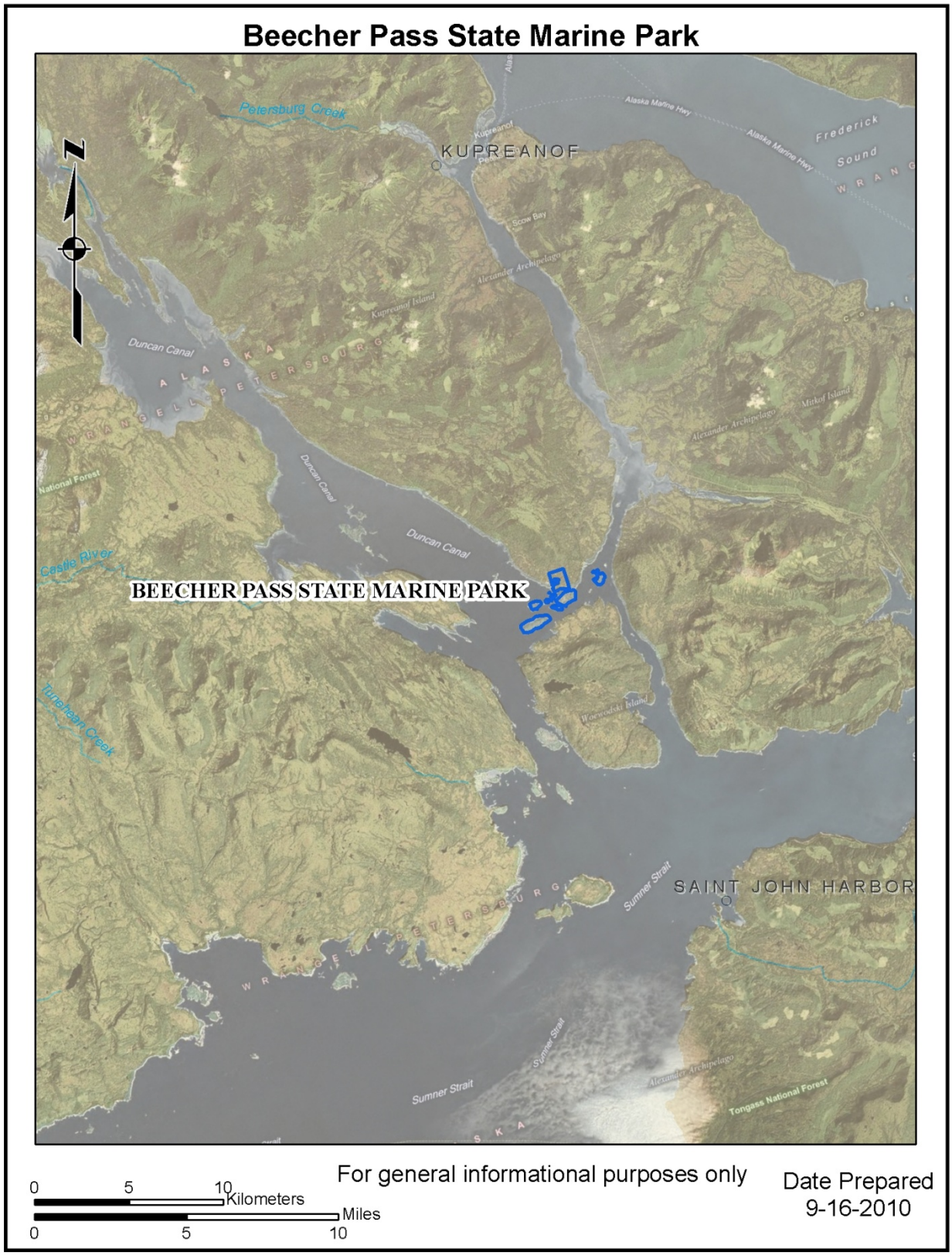

5.3 Big Bear/Baby Bear Bays State Marine Park

(Map provided by the Alaska Department of Environmental Conservation)

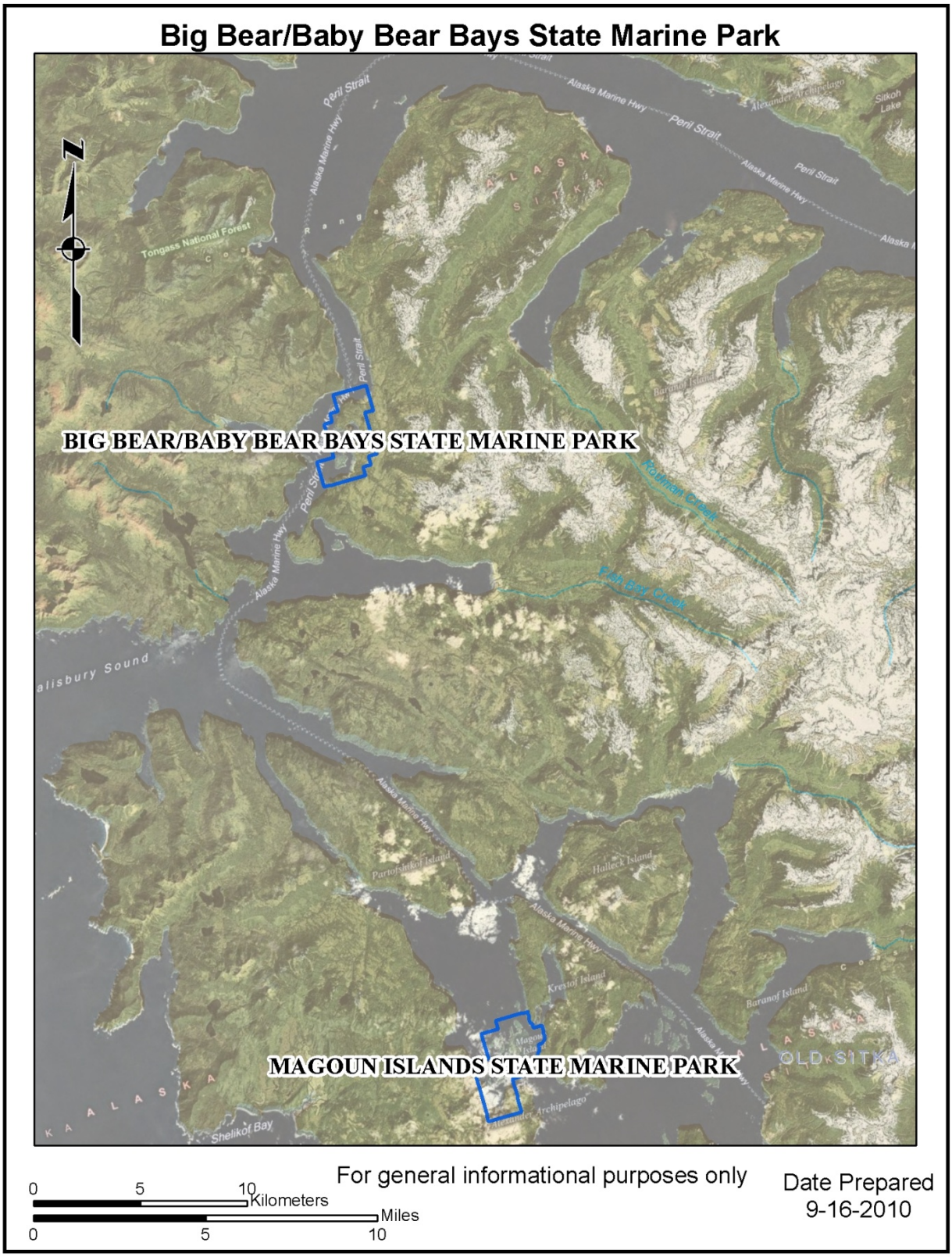

5.4 Boswell Bay Beaches State Marine Park

(Map provided by the Alaska Department of Environmental Conservation)

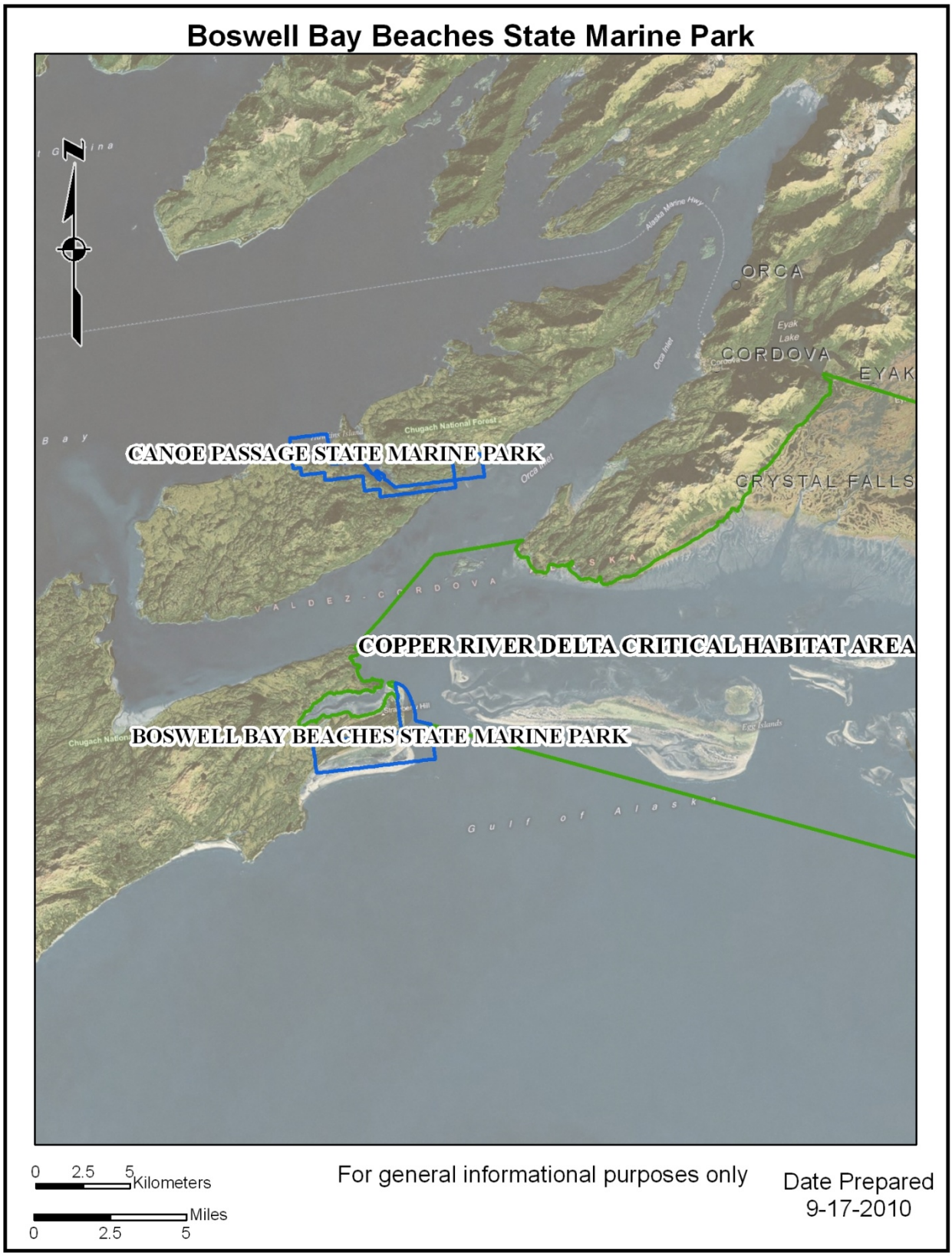

5.5 Canoe Passage State Marine Park

(Map provided by the Alaska Department of Environmental Conservation)

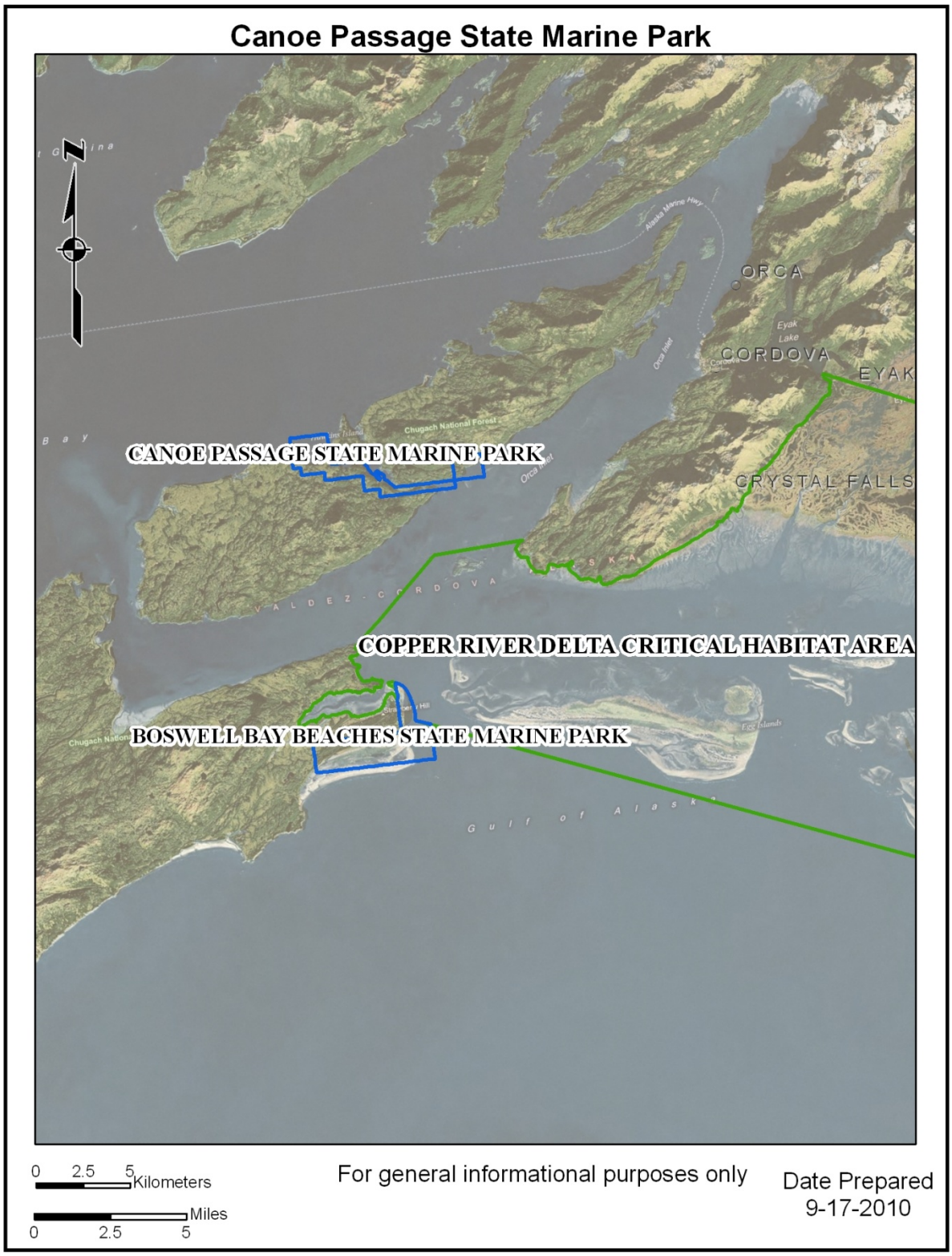

5.6 Chilkat Islands State Marine Park

(Map provided by the Alaska Department of Environmental Conservation)

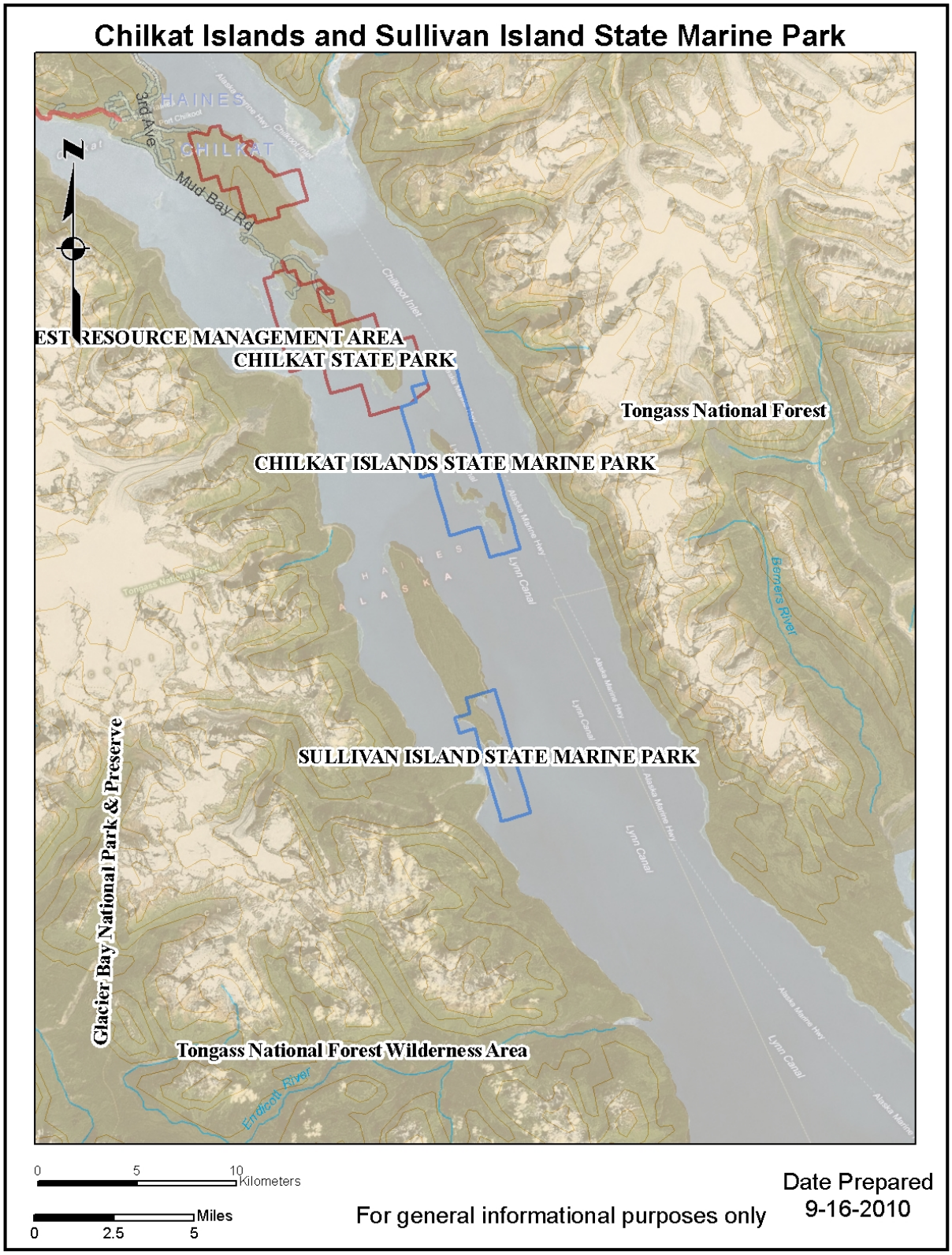

5.7 Dall Bay State Marine Park

(Map provided by the Alaska Department of Environmental Conservation)



5.8 Decision Point State Marine Park

(Map provided by the Alaska Department of Environmental Conservation)

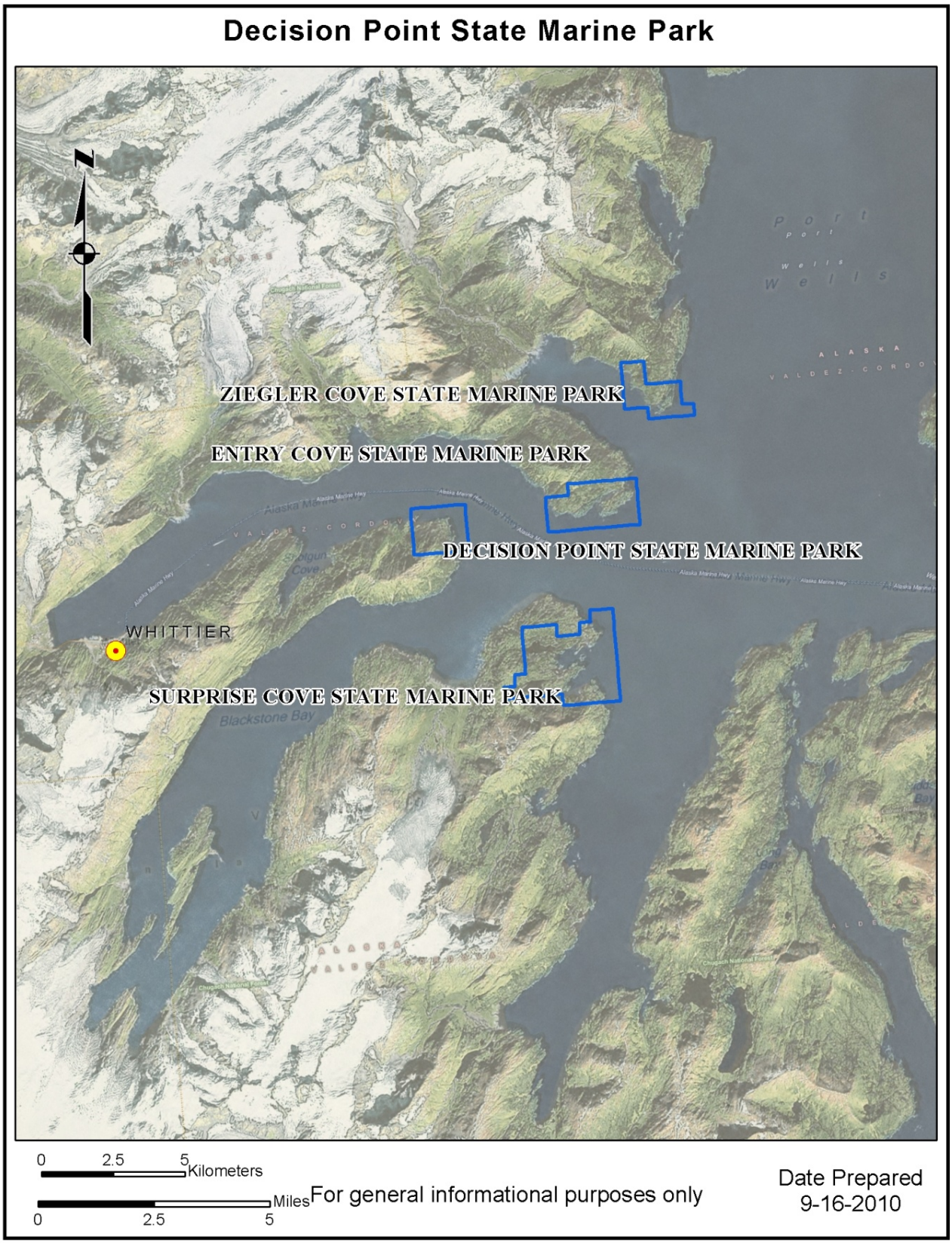

5.9 Driftwood Bay State Marine Park

(Map provided by the Alaska Department of Environmental Conservation)

Driftwood Bay State Marine Park

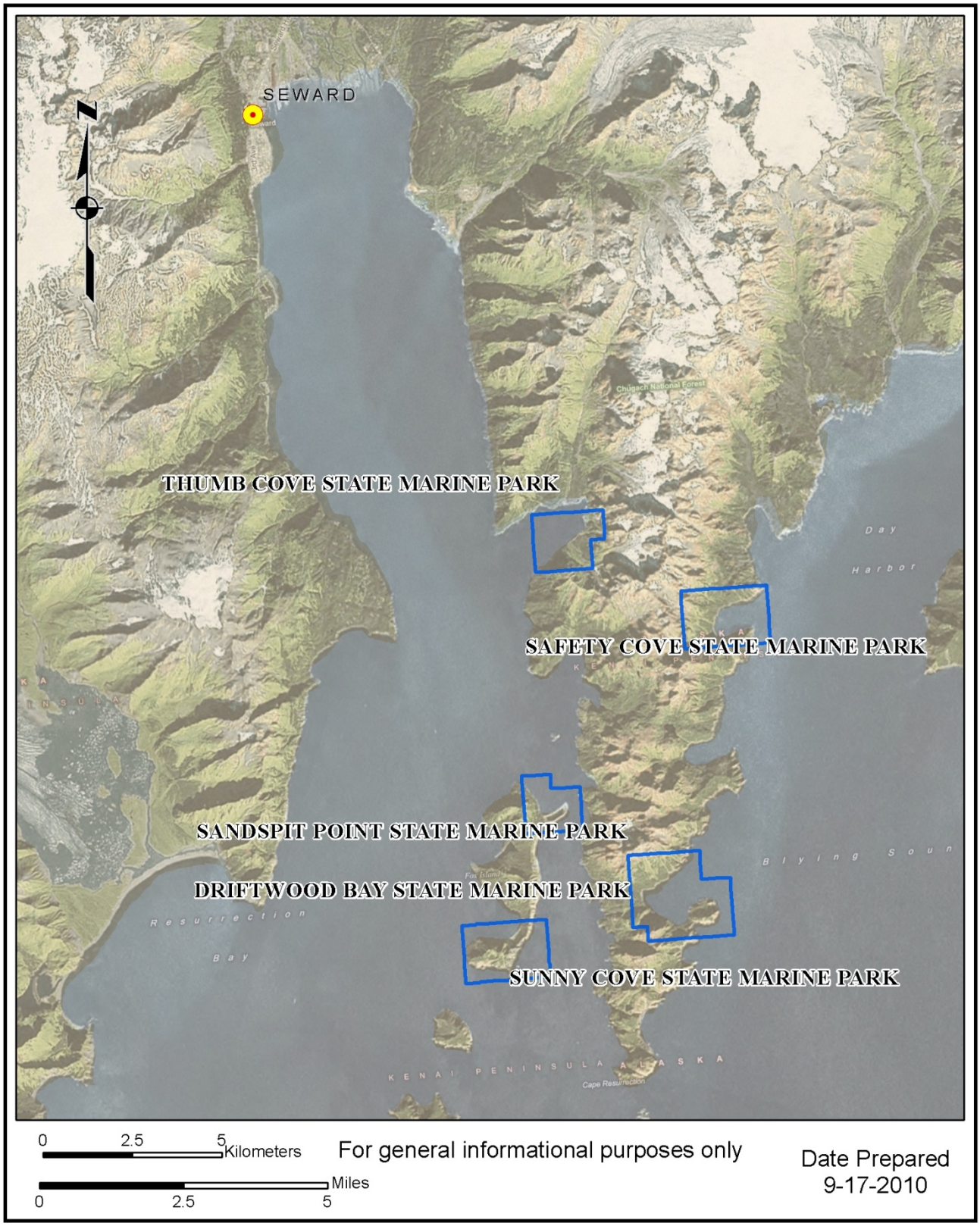

5.10 Entry Cove State Marine Park

(Map provided by the Alaska Department of Environmental Conservation)

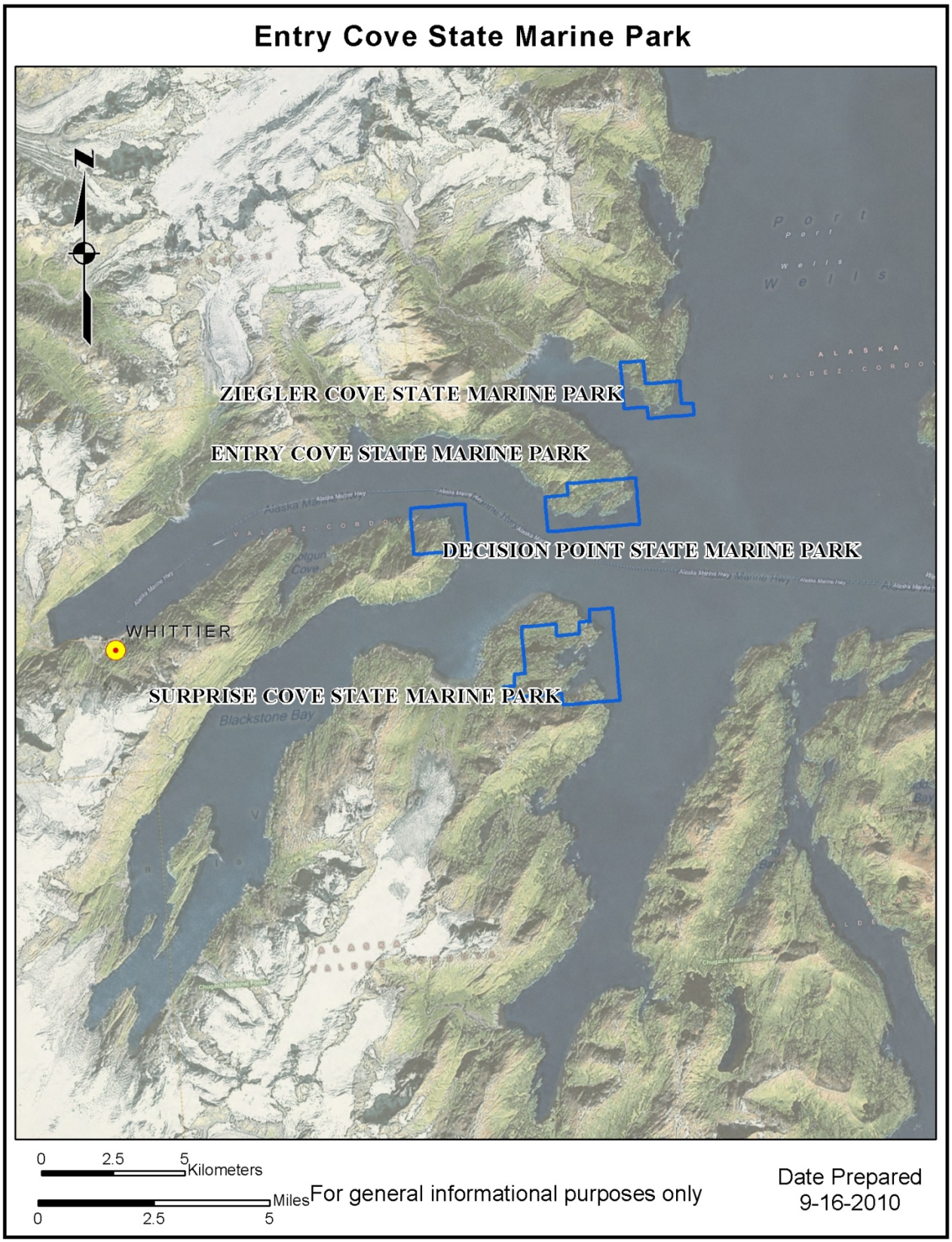

5.11 Funter Bay State Marine Park

(Map provided by the Alaska Department of Environmental Conservation)

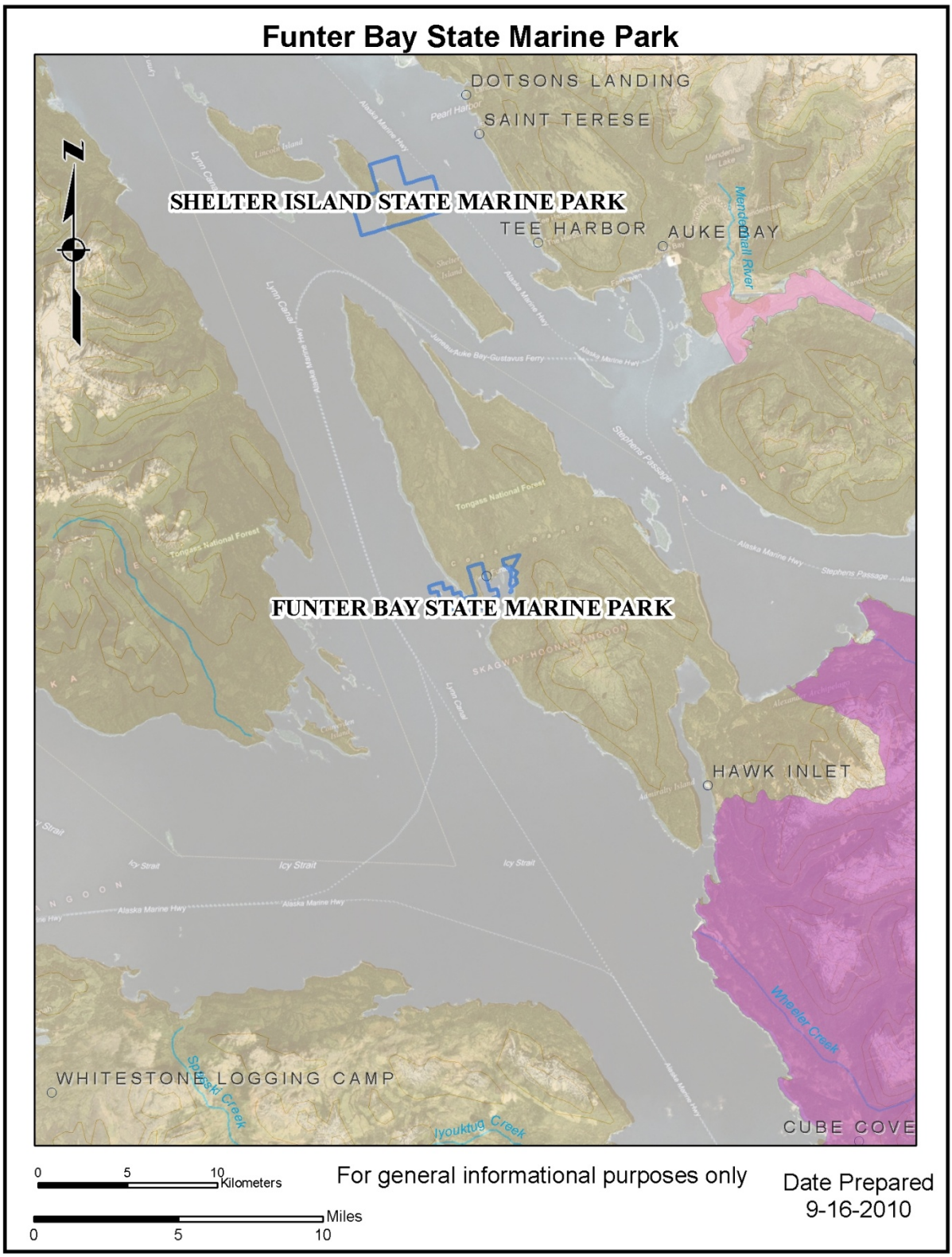

5.12 Granite Bay State Marine Park

(Map provided by the Alaska Department of Environmental Conservation)

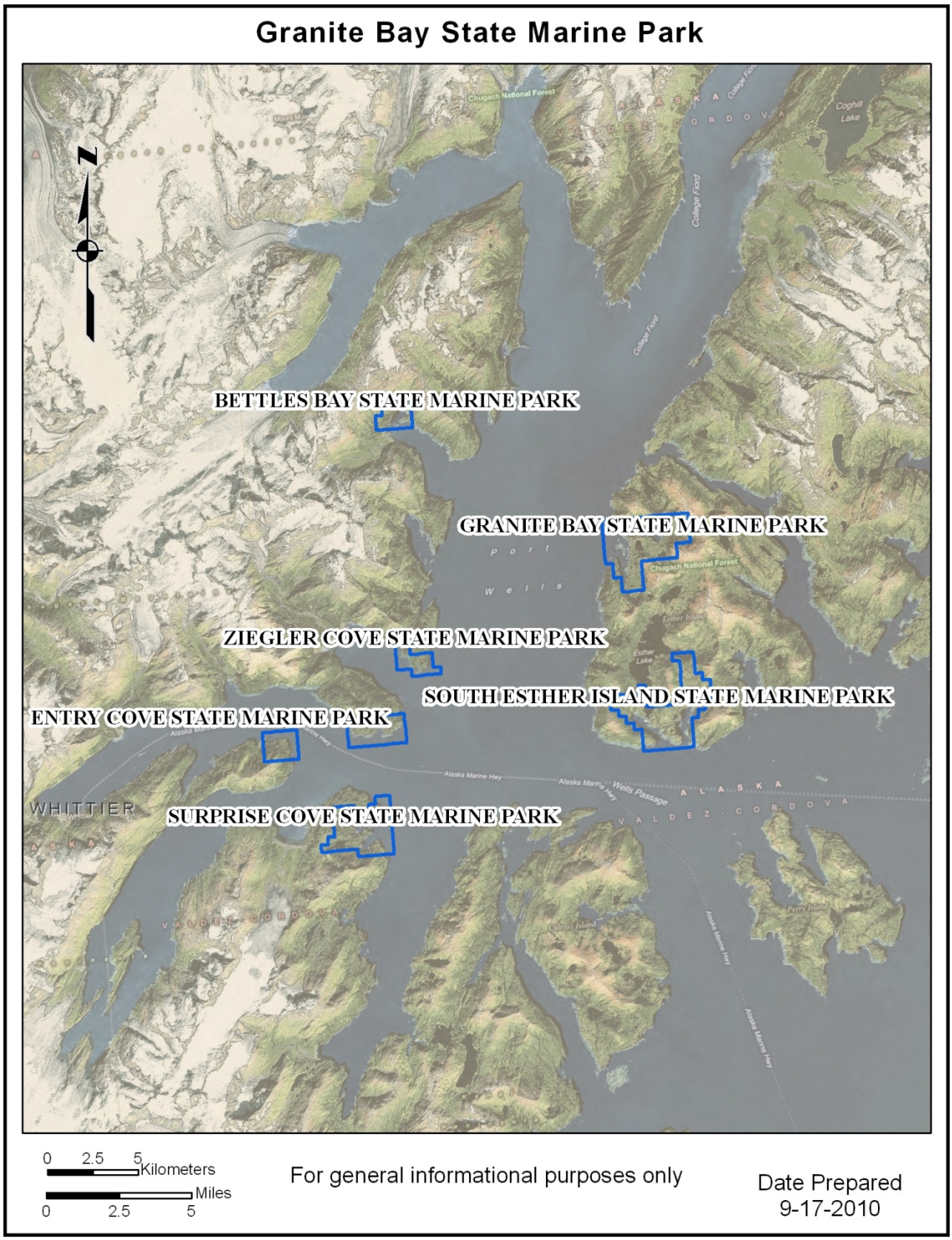

5.13 Horseshoe Bay State Marine Park

(Map provided by the Alaska Department of Environmental Conservation)

Horseshoe Bay State Marine Park

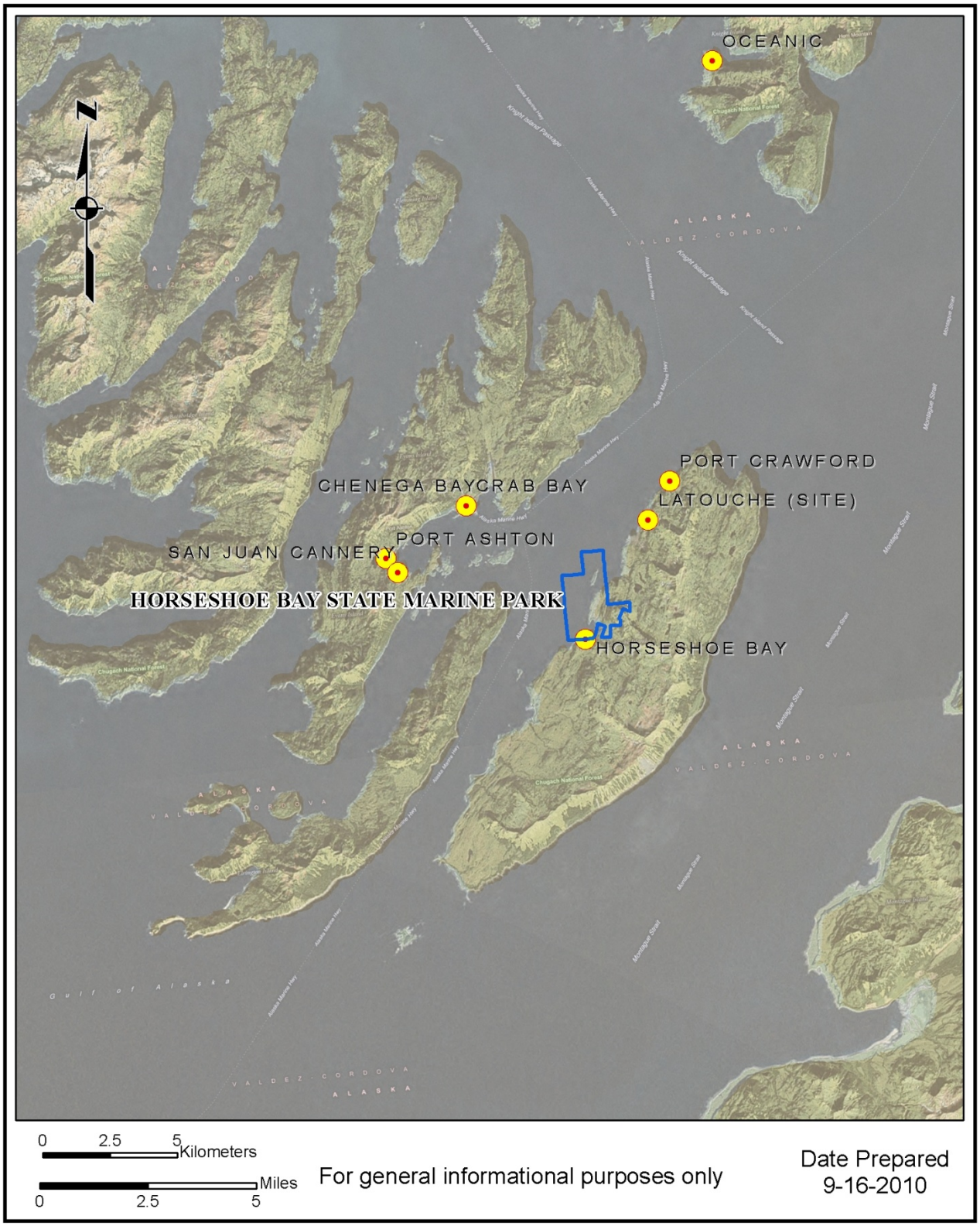

5.14 Jack Bay State Marine Park

(Map provided by the Alaska Department of Environmental Conservation)

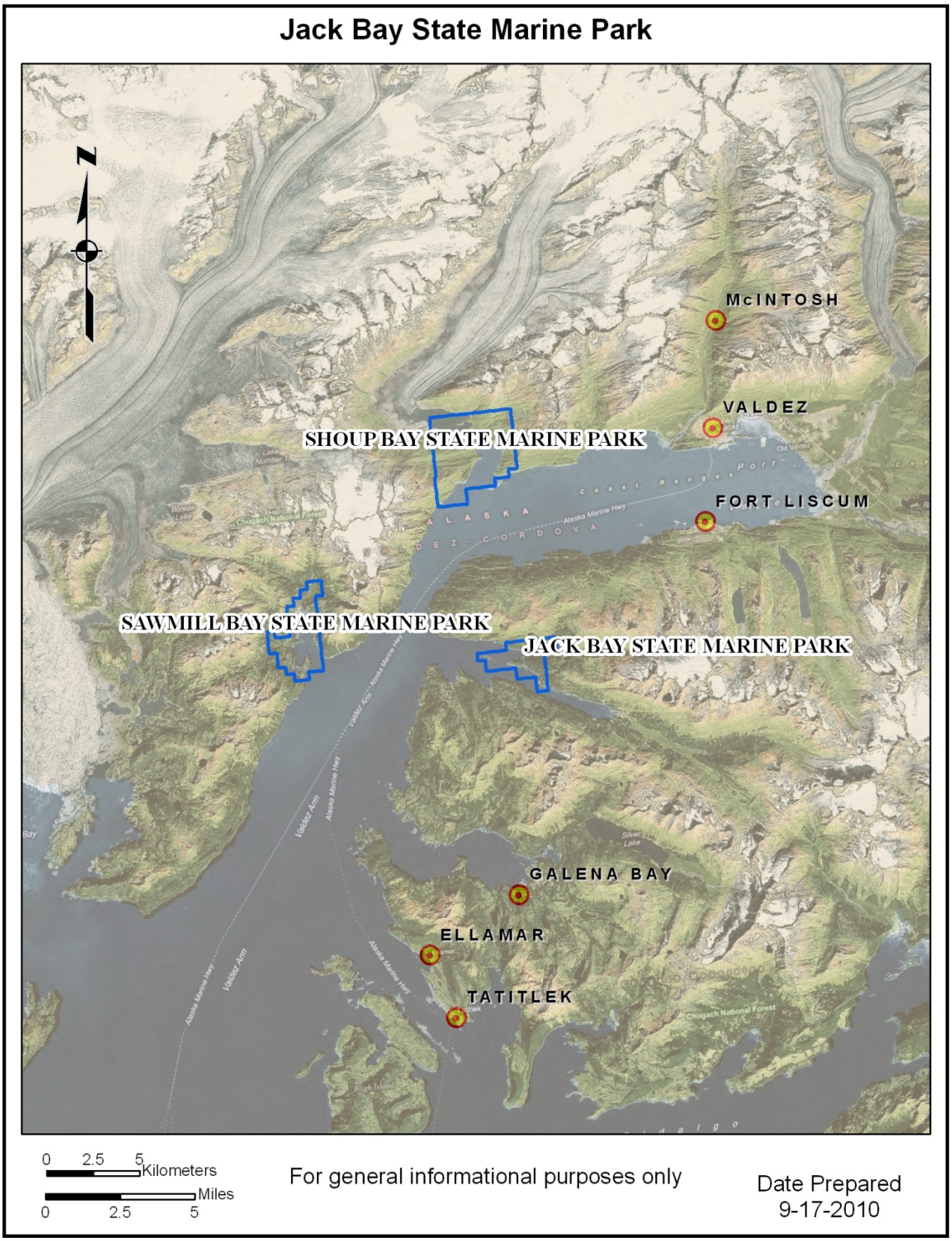

5.15 Joe Mace Island State Marine Park

(Map provided by the Alaska Department of Environmental Conservation)

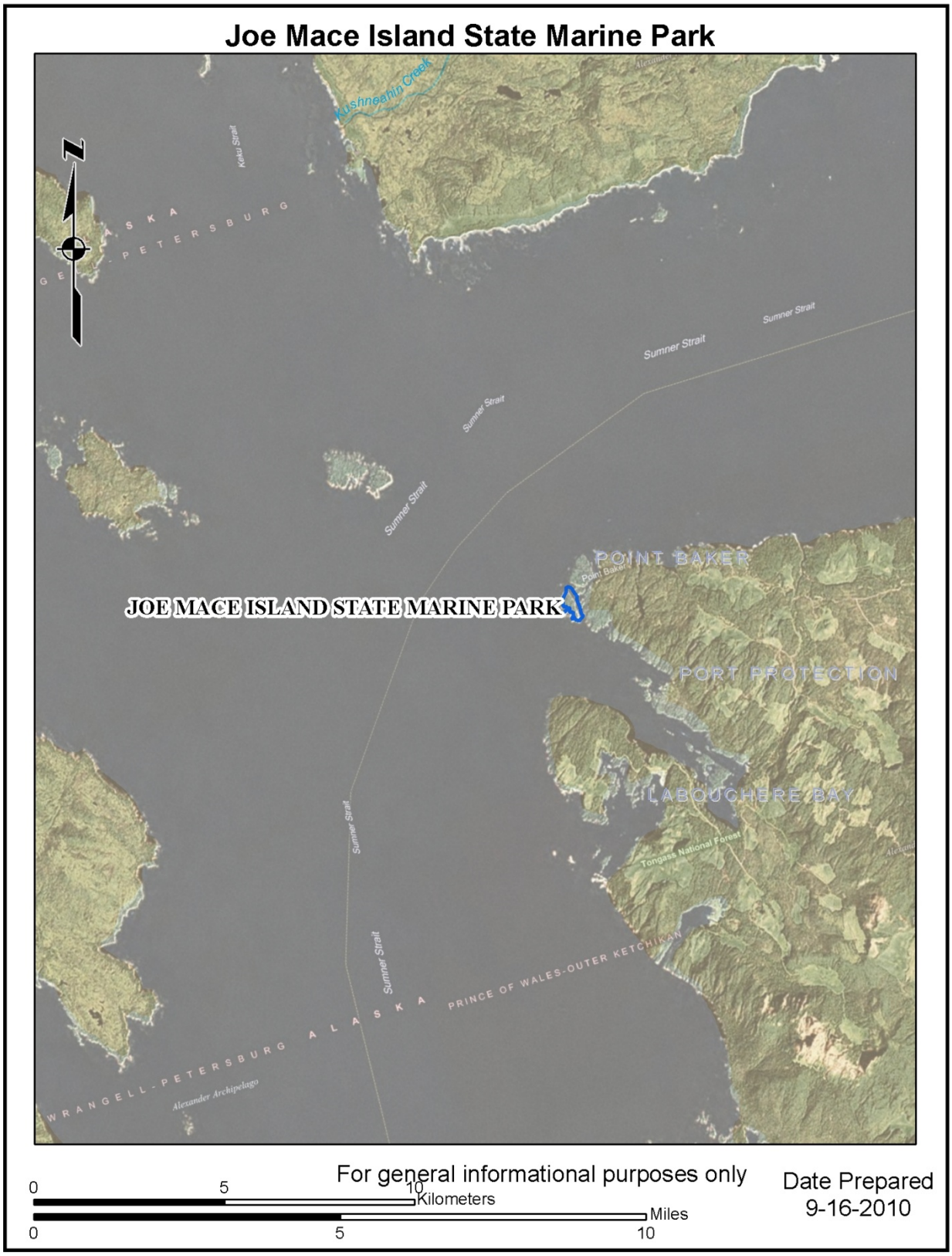

5.16 Kayak Island State Marine Park

(Map provided by the Alaska Department of Environmental Conservation)

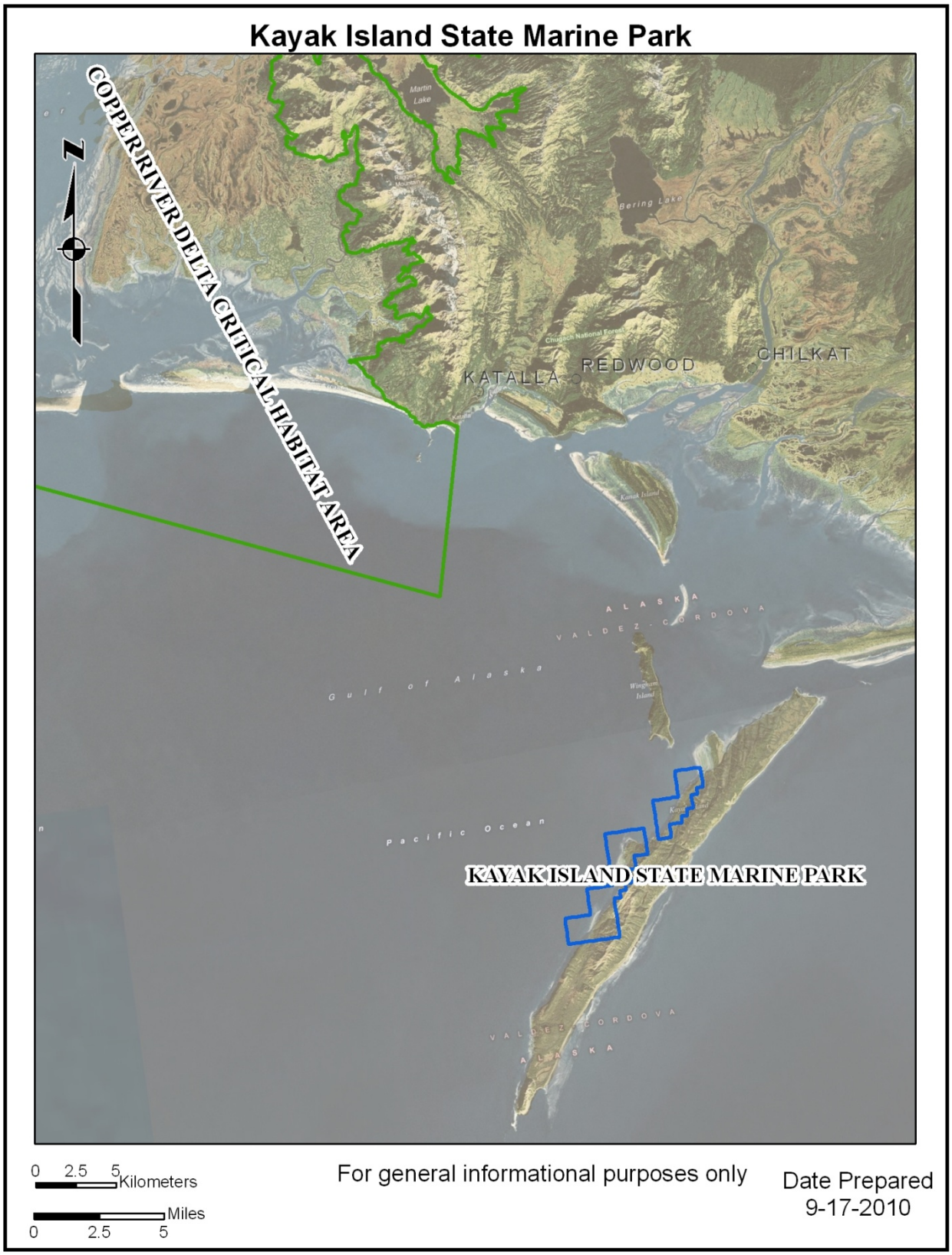

5.17 Magoun Islands State Marine Park

(Map provided by the Alaska Department of Environmental Conservation)

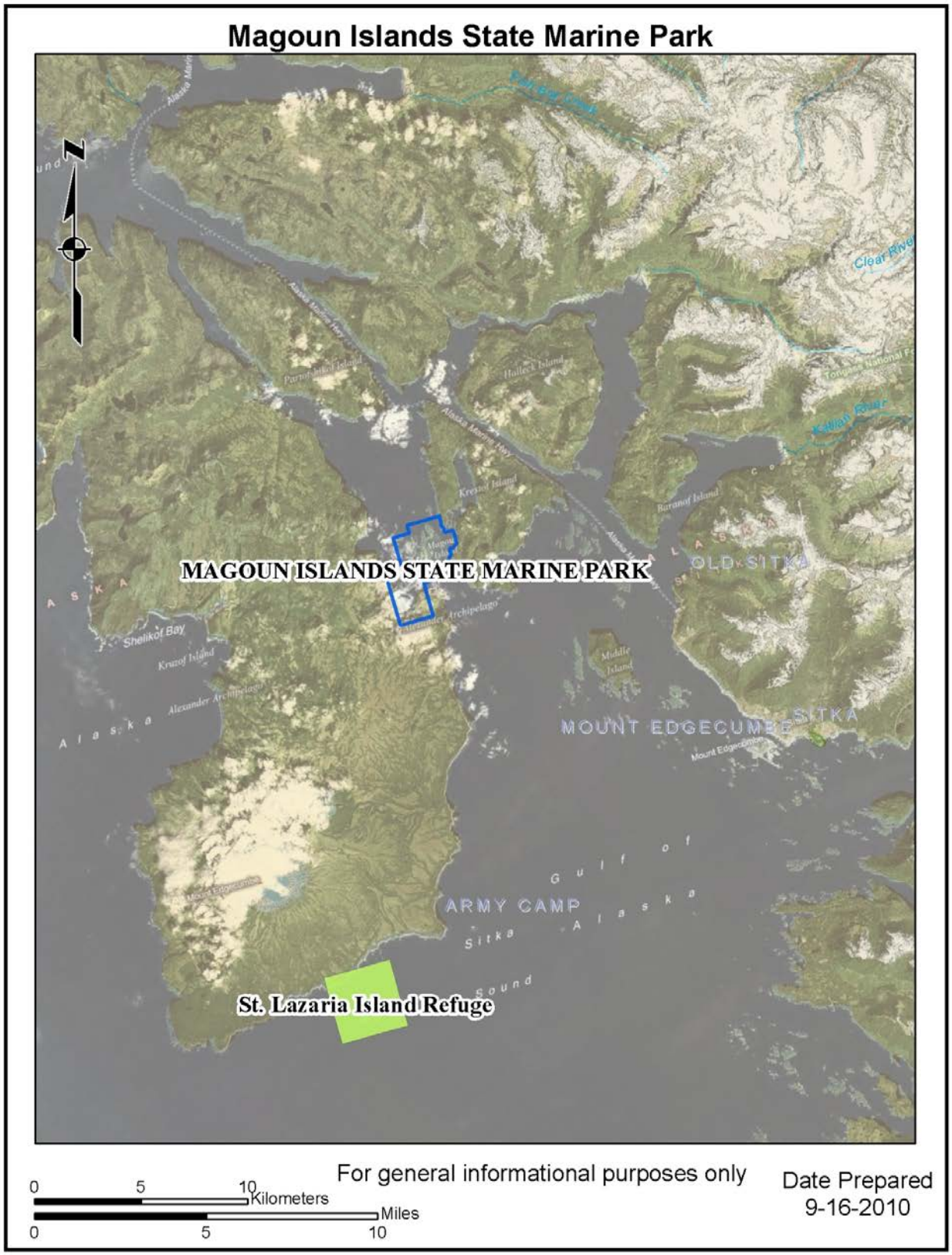

5.18 Oliver Inlet State Marine Park

(Map provided by the Alaska Department of Environmental Conservation)

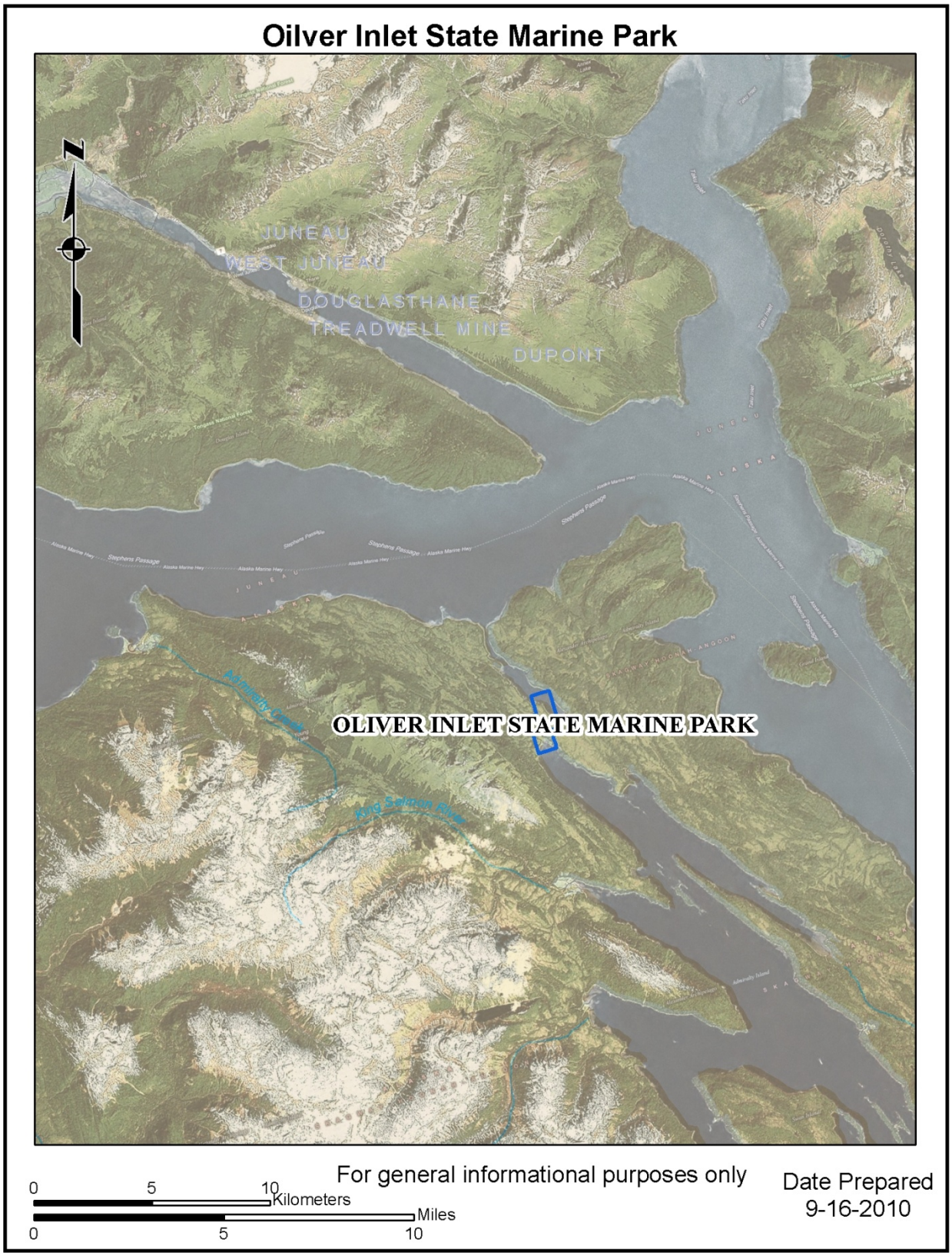

5.19 Safety Cove

(Map provided by the Alaska Department of Environmental Conservation)

Safety Cove State Marine Park

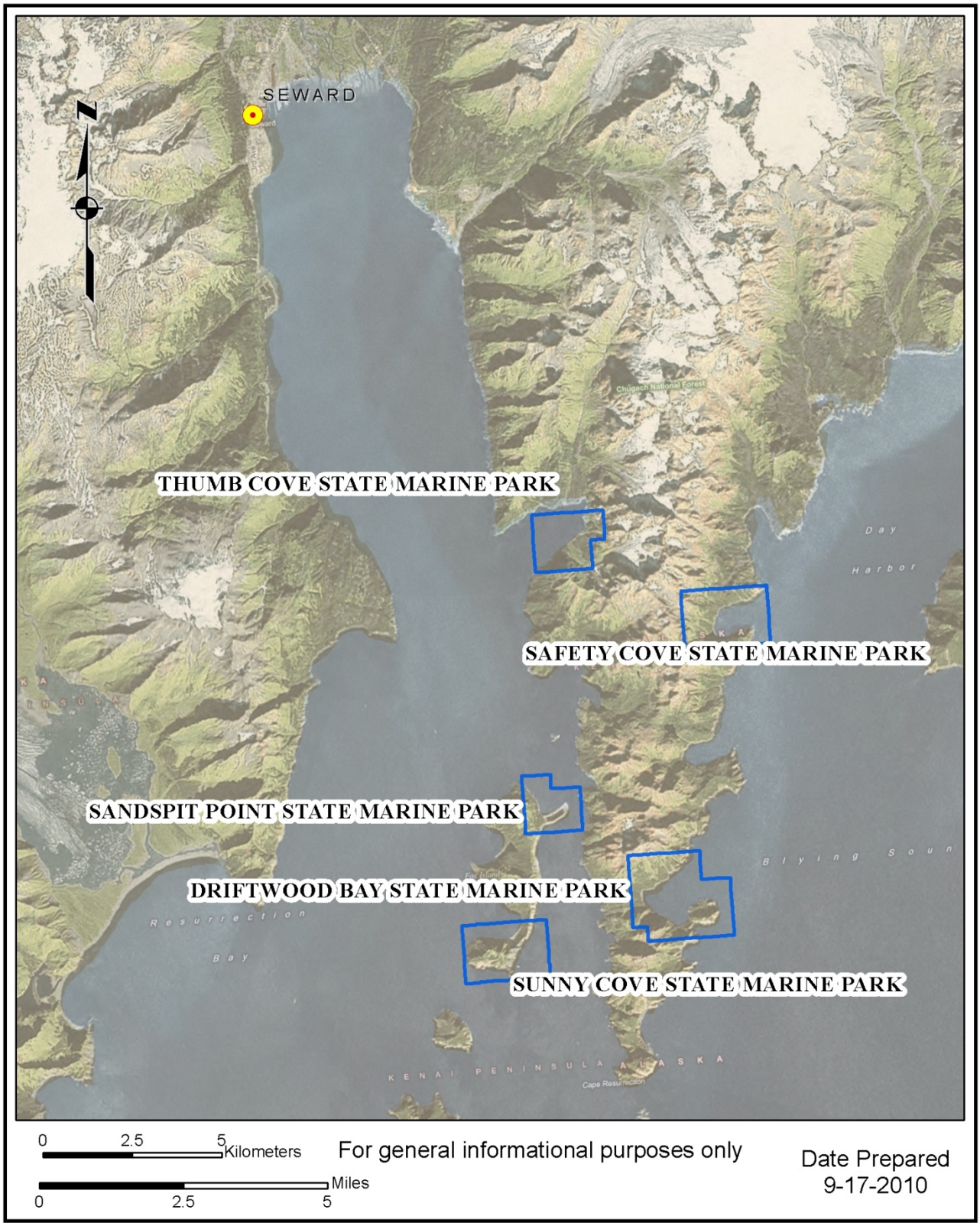

5.20 Saint James Bay State Marine Park

(Map provided by the Alaska Department of Environmental Conservation)

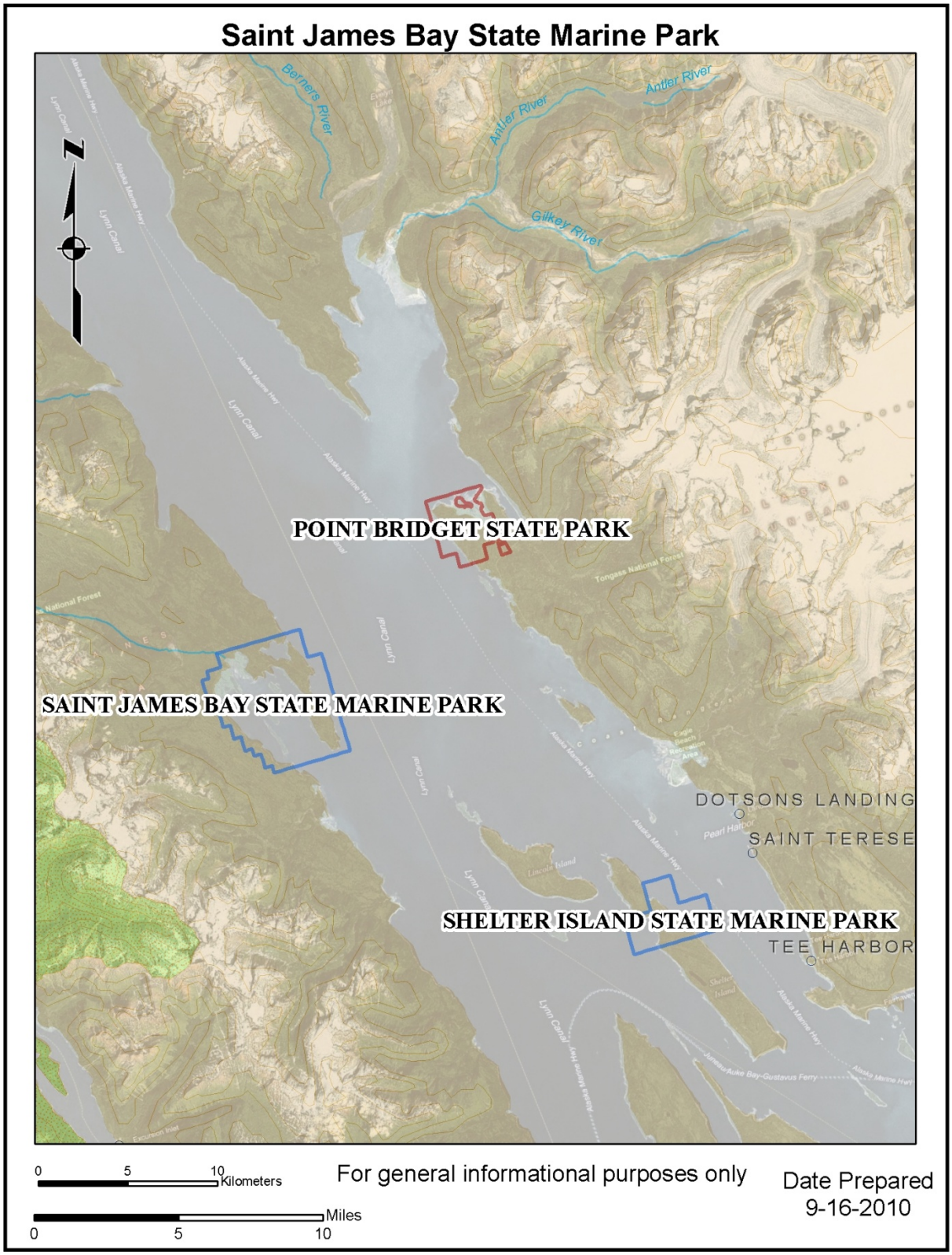

5.21 Sandspit Point State Marine Park

(Map provided by the Alaska Department of Environmental Conservation)

Sandspit Point State Marine Park

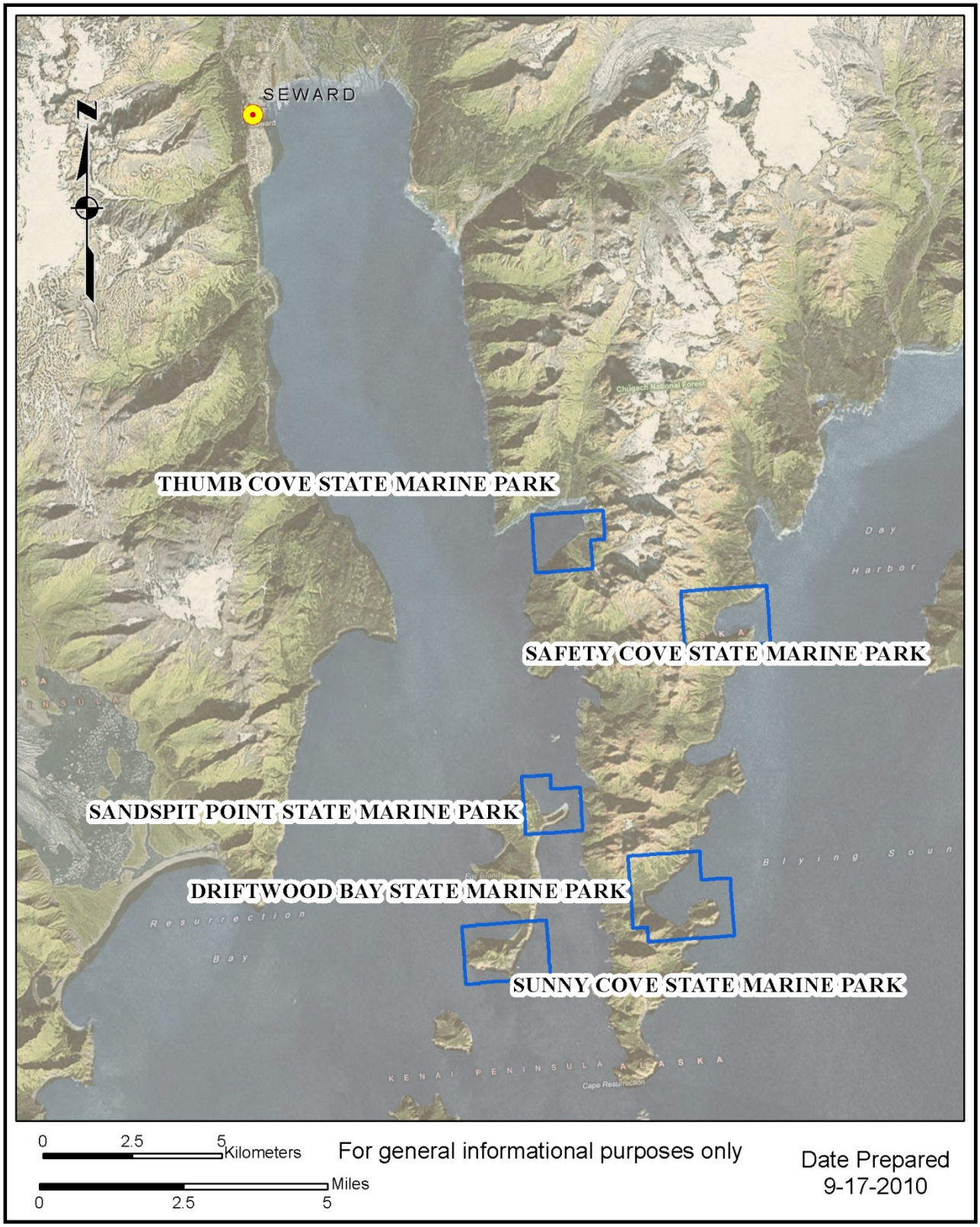

5.22 Sawmill Bay State Marine Park

(Map provided by the Alaska Department of Environmental Conservation)

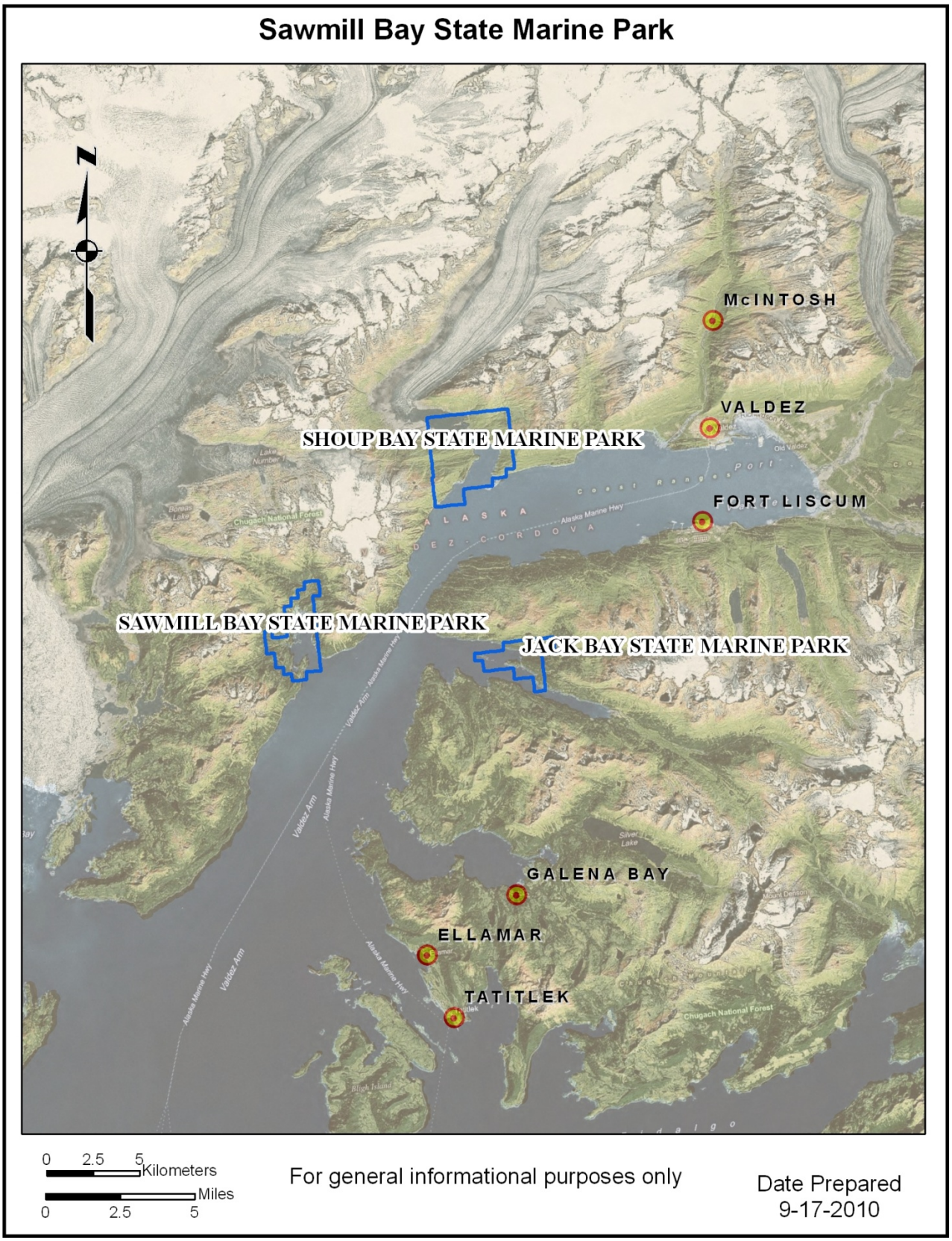

5.23 Security Bay State Marine Park

(Map provided by the Alaska Department of Environmental Conservation)

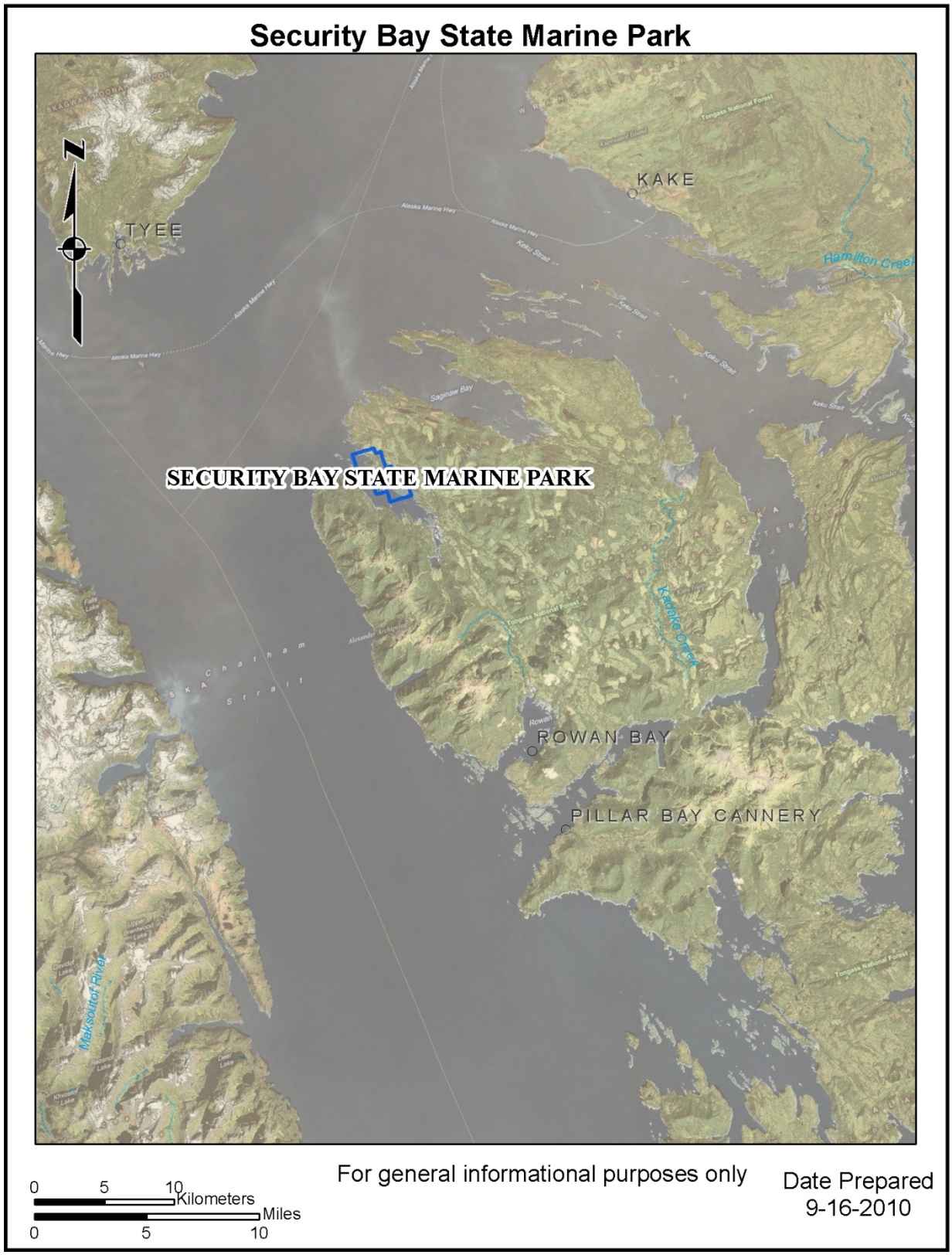

5.24 Shelter Island State Marine Park

(Map provided by the Alaska Department of Environmental Conservation)

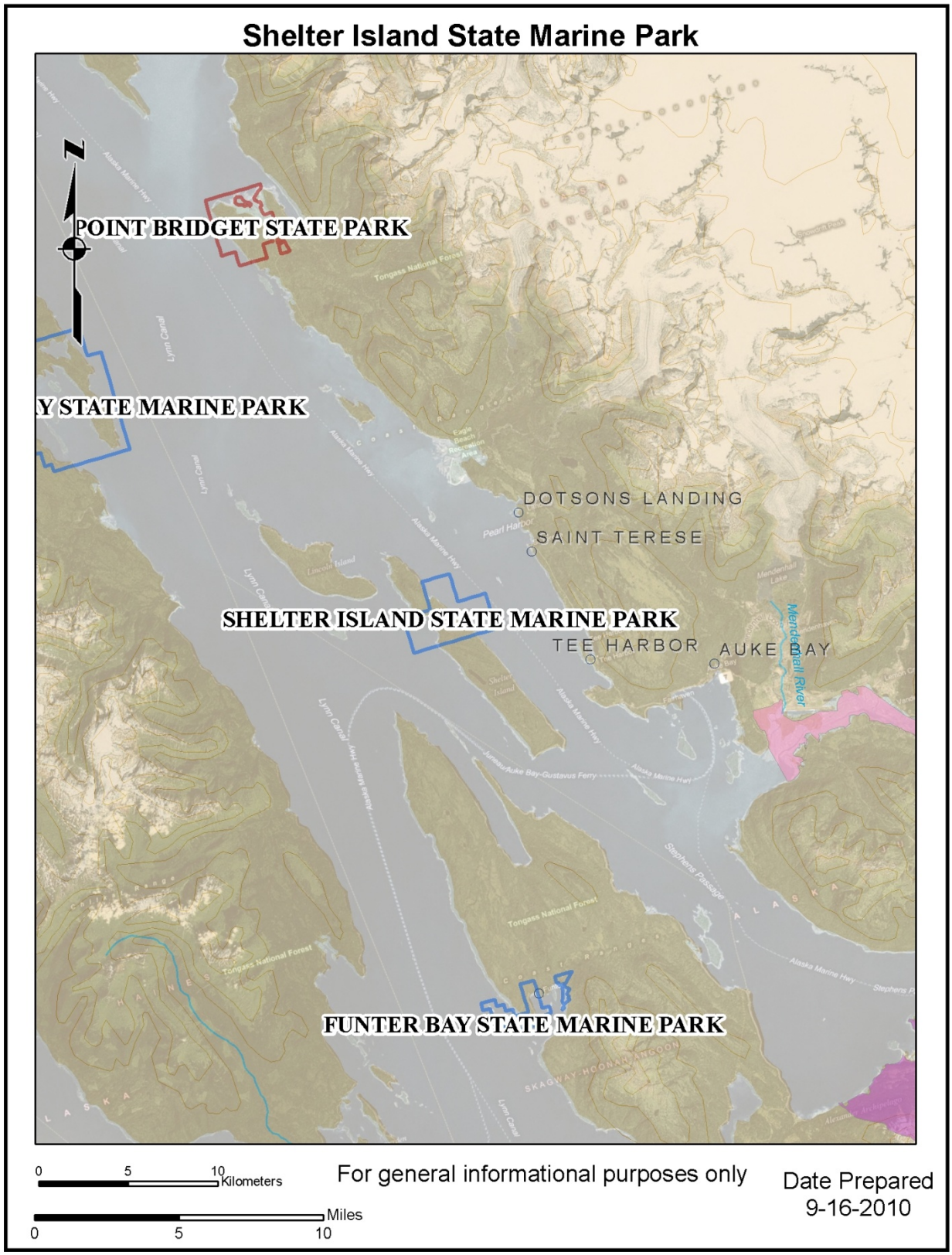

5.25 Shoup Bay State Marine Park

(Map provided by the Alaska Department of Environmental Conservation)

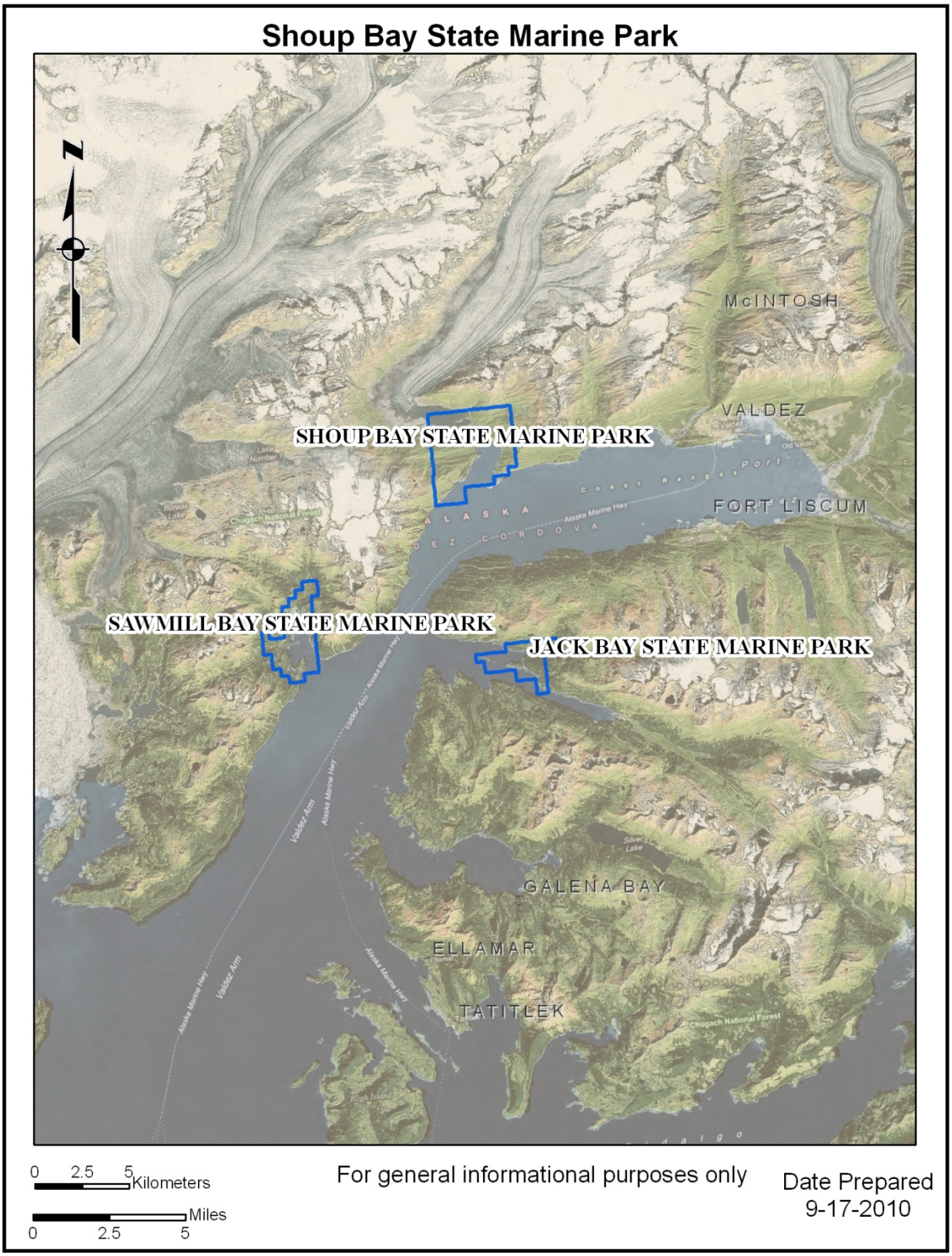

5.26 South Ester Island State Marine Park

(Map provided by the Alaska Department of Environmental Conservation)

5.27 Sullivan Island State Marine Park

(Map provided by the Alaska Department of Environmental Conservation)

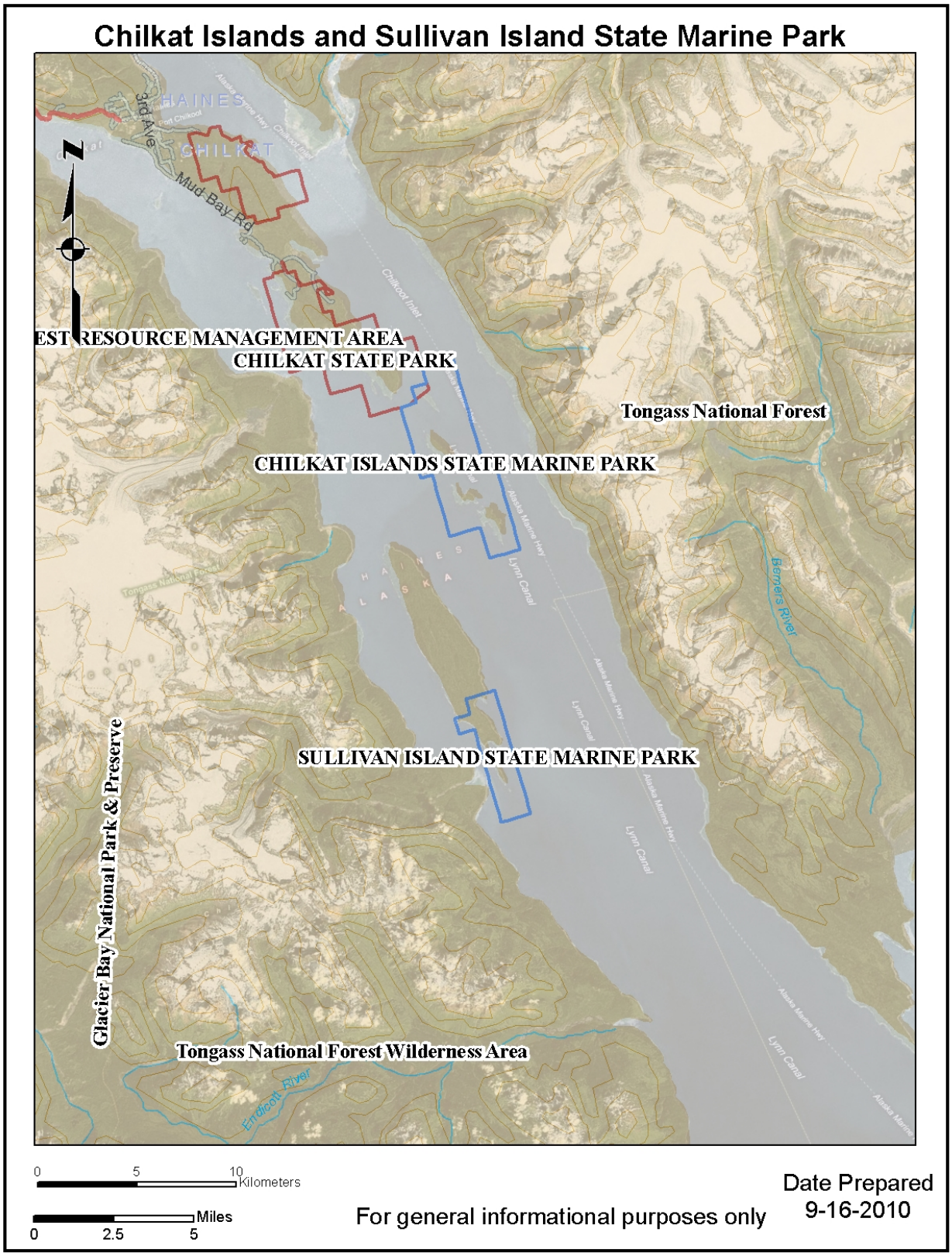

5.28 Sunny Cove State Marine Park

(Map provided by the Alaska Department of Environmental Conservation)

Sunny Cove State Marine Park

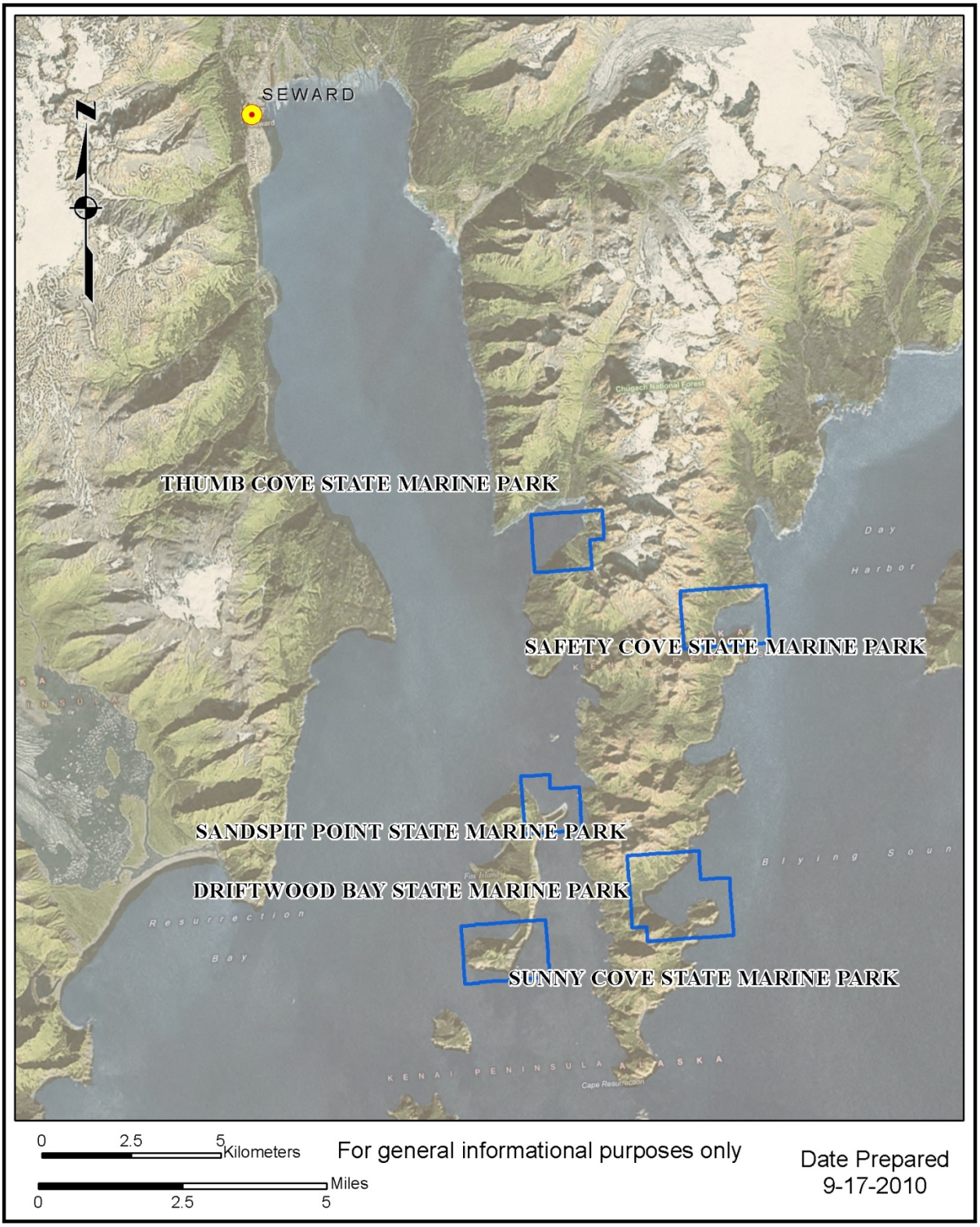

5.29 Surprise Cove State Marine Park
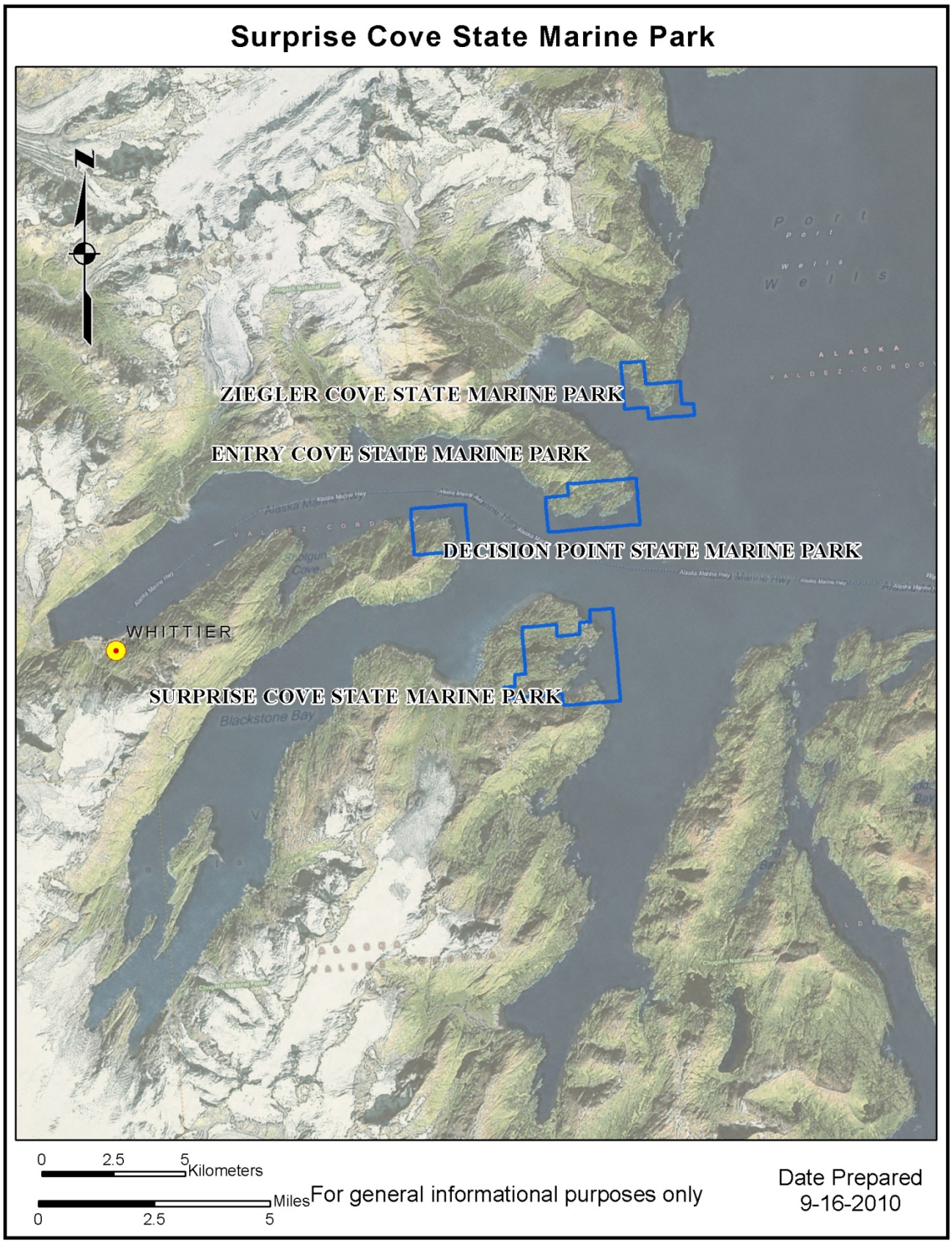
(Map provided by the Alaska Department of Environmental Conservation)